

SPOKANE POLICE DEPARTMENT

PRELIMINARY CITYWIDE **IBR** CRIME REPORT



Preliminary IBR Counts

CHIEF OF POLICE

Craig Meidl

Period Ending: Saturday, December 24, 2022

NIBRS Categories (Part 1 Selected)		7 Day Comparison			28 Day Comparison			YTD Comparison		
		Current	Prior	Percent	Current	Prior	Percent	Current	Prior	Percent
Violent	Criminal Homicide	2	0		3	0		16	15	6.67%
	Rape	1	3	-66.67%	14	12	16.67%	211	244	-13.52%
	Robbery - Commercial	1	1	0.00%	9	10	-10.00%	103	79	30.38%
	Robbery - Person	1	1	0.00%	7	12	-41.67%	201	188	6.91%
	Aggravated Assault - Non DV	9	7	28.57%	35	33	6.06%	541	520	4.04%
	Aggravated Assault - DV	5	7	-28.57%	25	27	-7.41%	358	354	1.13%
Violent Total:		19	19	0.00%	93	94	-1.06%	1430	1400	2.14%
Property	Burglary - Residential	14	15	-6.67%	52	82	-36.59%	810	761	6.44%
	Burglary Garage	1	6	-83.33%	26	36	-27.78%	436	433	0.69%
	Burglary Commercial	9	13	-30.77%	24	38	-36.84%	602	499	20.64%
	Larceny	181	160	13.13%	685	709	-3.39%	9892	8524	16.05%
	Vehicle Theft	21	34	-38.24%	132	134	-1.49%	1839	1175	56.51%
	Arson	0	2	-100.00%	4	4	0.00%	73	112	-34.82%
Property Total:		226	230	-1.74%	923	1003	-7.98%	13652	11504	18.67%
Preliminary Part 1 Crime Totals:		245	249	-1.61%	1016	1097	-7.38%	15082	12904	16.88%
Current 7 Day Period:		12/18/2022 - 12/24/2022			Prior 7 Day Period:		12/11/2022 - 12/17/2022			
Current 28 Day Period:		11/27/2022 - 12/24/2022			Prior 28 Day Period:		10/30/2022 - 11/26/2022			
Current YTD Day Period:		1/1/2022 - 12/24/2022			Prior YTD Period:		1/1/2021 - 12/24/2021			

Prepared by SPD Crime Analysis Office - Tuesday, December 27, 2022

NOTE: SPD moved from UCR to the NIBRS reporting standard on 10/4/16 following the transition to a new RMS System. [Numbers on CompStat reports prior to this date should not be used as a comparison to those on this report.](#) Additional info on these reporting standards can be found on the FBI website: <https://ucr.fbi.gov/nibrs-overview>

This chart represents Preliminary counts of selected crime categories from Police Case Reports. Full statistical analysis to determine the confidence level of this data has not been performed. The % change columns on the preliminary counts differ from the percentage change on the NIBRS crime report, sometimes significantly. The CompStat report is designed for operational use and includes only selected NIBRS categories and coding less complex than full NIBRS rules. Official statistics for these and other NIBRS categories can be found on WASPC & FBI websites once available.



SPOKANE POLICE DEPARTMENT



NORTH **Police Service Area**

PSA Commander

Captain Mark Griffiths

Northwest District (P1)

Central District (P2)

Neva-Wood District (P3)

Northeast District (P4)



POLICE SUMMARY - Ending: Saturday, December 24, 2022

NORTH PRECINCT (P1, P2, P3, and P4)



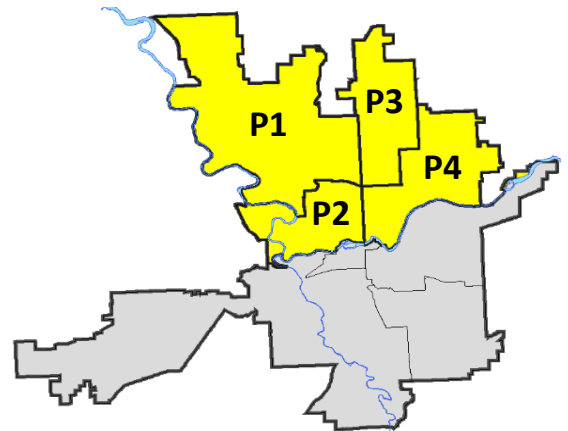
Preliminary IBR Counts

NIBRS Categories (Part 1 Selected)		7 Day Comparison			28 Day Comparison			YTD Comparison		
		Current	Prior	Percent	Current	Prior	Percent	Current	Prior	Percent
Violent	Criminal Homicide	2	0		2	0		9	9	0.00%
	Rape	1	3	-66.67%	8	7	14.29%	114	141	-19.15%
	Robbery - Commercial	0	1	-100.00%	4	9	-55.56%	74	57	29.82%
	Robbery - Person	1	0		2	8	-75.00%	108	103	4.85%
	Aggravated Assault - Non DV	6	2	200.00%	15	13	15.38%	290	276	5.07%
	Aggravated Assault - DV	4	3	33.33%	14	17	-17.65%	220	214	2.80%
Violent Total:		14	9	55.56%	45	54	-16.67%	815	800	1.88%
Property	Burglary - Residential	12	11	9.09%	37	53	-30.19%	539	493	9.33%
	Burglary Garage	1	4	-75.00%	15	21	-28.57%	262	286	-8.39%
	Burglary Commercial	5	6	-16.67%	12	14	-14.29%	300	253	18.58%
	Larceny	92	106	-13.21%	403	406	-0.74%	5492	5191	5.80%
	Vehicle Theft	15	20	-25.00%	83	79	5.06%	1128	753	49.80%
	Arson	0	1	-100.00%	2	1	100.00%	44	62	-29.03%
Property Total:		125	148	-15.54%	552	574	-3.83%	7765	7038	10.33%
Preliminary Part 1 Crime Totals:		139	157	-11.46%	597	628	-4.94%	8580	7838	9.47%
Current 7 Day Period:		12/18/2022 - 12/24/2022			Prior 7 Day Period:		12/11/2022 - 12/17/2022			
Current 28 Day Period:		11/27/2022 - 12/24/2022			Prior 28 Day Period:		10/30/2022 - 11/26/2022			
Current YTD Day Period:		1/1/2022 - 12/24/2022			Prior YTD Period:		1/1/2021 - 12/24/2021			

Prepared by SPD Crime Analysis Office - Tuesday, December 27, 2022

NOTE: SPD moved from UCR to the NIBRS reporting standard on 10/4/16 following the transition to a new RMS System. [Numbers on CompStat reports prior to this date should not be used as a comparison to those on this report.](#) Additional info on these reporting standards can be found on the FBI website: <https://ucr.fbi.gov/nibrs-overview>

This chart represents Preliminary counts of selected crime categories from Police Case Reports. Full statistical analysis to determine the confidence level of this data has not been performed. The % change columns on the preliminary counts differ from the percentage change on the NIBRS crime report, sometimes significantly. The CompStat report is designed for operational use and includes only selected NIBRS categories and coding less complex than full NIBRS rules. Official statistics for these and other NIBRS categories can be found on WASPC & FBI websites once available.



POLICE SUMMARY - Ending: Saturday, December 24, 2022



NW - Northwest District (P1)

Preliminary IBR Counts

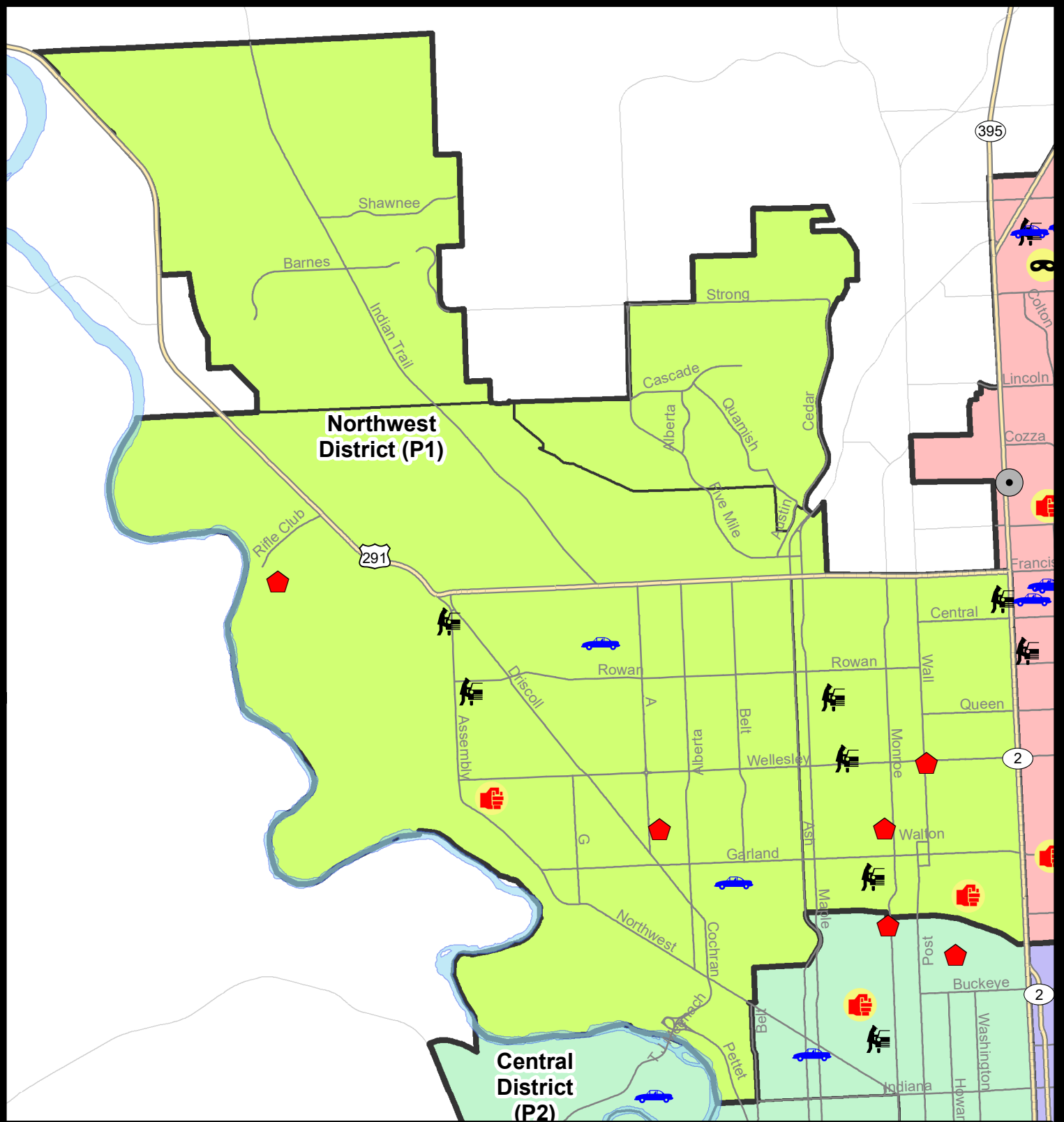
NIBRS Categories (Part 1 Selected)		7 Day Comparison			28 Day Comparison			YTD Comparison		
		Current	Prior	Percent	Current	Prior	Percent	Current	Prior	Percent
Violent	Criminal Homicide	0	0		0	0		3	1	200.00%
	Rape	0	1	-100.00%	1	2	-50.00%	32	36	-11.11%
	Robbery - Commercial	0	0		0	3	-100.00%	10	10	0.00%
	Robbery - Person	0	0		0	2	-100.00%	20	20	0.00%
	Aggravated Assault - Non DV	0	0		2	1	100.00%	51	41	24.39%
	Aggravated Assault - DV	2	1	100.00%	6	7	-14.29%	59	45	31.11%
Violent Total:		2	2	0.00%	9	15	-40.00%	175	153	14.38%
Property	Burglary - Residential	4	1	300.00%	9	10	-10.00%	125	119	5.04%
	Burglary Garage	0	1	-100.00%	3	2	50.00%	53	95	-44.21%
	Burglary Commercial	0	0		0	0		29	30	-3.33%
	Larceny	24	17	41.18%	76	72	5.56%	969	1071	-9.52%
	Vehicle Theft	2	3	-33.33%	14	11	27.27%	161	139	15.83%
	Arson	0	0		0	0		7	15	-53.33%
Property Total:		30	22	36.36%	102	95	7.37%	1344	1469	-8.51%
Preliminary Part 1 Crime Totals:		32	24	33.33%	111	110	0.91%	1519	1622	-6.35%
Current 7 Day Period:		12/18/2022 - 12/24/2022			Prior 7 Day Period:		12/11/2022 - 12/17/2022			
Current 28 Day Period:		11/27/2022 - 12/24/2022			Prior 28 Day Period:		10/30/2022 - 11/26/2022			
Current YTD Day Period:		1/1/2022 - 12/24/2022			Prior YTD Period:		1/1/2021 - 12/24/2021			

Prepared by SPD Crime Analysis Office - Tuesday, December 27, 2022

NOTE: SPD moved from UCR to the NIBRS reporting standard on 10/4/16 following the transition to a new RMS System. [Numbers on CompStat reports prior to this date should not be used as a comparison to those on this report.](#) Additional info on these reporting standards can be found on the FBI website: <https://ucr.fbi.gov/nibrs-overview>

This chart represents Preliminary counts of selected crime categories from Police Case Reports. Full statistical analysis to determine the confidence level of this data has not been performed. The % change columns on the preliminary counts differ from the percentage change on the NIBRS crime report, sometimes significantly. The CompStat report is designed for operational use and includes only selected NIBRS categories and coding less complex than full NIBRS rules. Official statistics for these and other NIBRS categories can be found on WASPC & FBI websites once available.





City of Spokane
Northwest District (P1)
Selected
Crime Codes
2022-12-18 to 2022-12-24
 Prepared By:
 Crime Analysis Unit
 Spokane Police Department

Legend

NIBRS Events



Criminal Homicide



Rape



Robbery Commercial



Robbery Person



Aggravated Assault



Burglary Residential



Burglary Garage



Burglary Commercial



Vehicle Prowling



Vehicle Theft



Arson



Cases Represent LERMS Crime Codes
 Points may indicate multiple events
 Note: Veh Prowl is only Larceny displayed

For Additional Information on
 Incidents pertaining to an
 Area, Trend, or Pattern
 Contact Information Analysis

0 0.25 0.5 1 Miles



THIS IS NOT A LEGAL DOCUMENT:
 The information shown on this map is compiled
 from various sources and is subject to constant
 revision. Information shown on this map should
 not be used to determine the location of facilities
 in relationship to property lines, section lines,
 streets, etc.

Sunday - Saturday

NW - Northwest District (P1)

12/18/2022 TO 12/24/2022



<u>A/C</u>	<u>Offense Statute</u>	<u>Address</u>	<u>Reported Date</u>	<u>Dist</u>
<u>SPA1BS</u>				
C	THEFT 3D ALL OTHER	4400 W SKYLINE DR	12/22/2022	
C	THEFT 3D ALL OTHER	4100 W EXCELL AVE	12/22/2022	
<u>SPA1NH</u>				
C	ASSAULT 2D	400 W GLASS AVE	12/24/2022	P1
C	MAIL THEFT	5000 N CEDAR ST	12/18/2022	P1
C	MAIL THEFT	5400 N MADISON ST	12/18/2022	P1
C	RESIDENTIAL BURGLARY	1000 W LACROSSE AVE	12/22/2022	P1
C	RESIDENTIAL BURGLARY	4600 N WALL ST	12/23/2022	P1
C	THEFT 2D FROM BUILDING	6100 N DIVISION ST	12/22/2022	P1
C	THEFT 3D ALL OTHER	3600 N WASHINGTON ST	12/18/2022	P1
C	THEFT 3D ALL OTHER	1300 W GLASS AVE	12/21/2022	
C	THEFT 3D FROM BUILDING	1000 W LACROSSE AVE	12/22/2022	P1
C	THEFT 3D FROM MOTOR VEHICLE	6000 N ATLANTIC ST	12/18/2022	P1
C	THEFT 3D FROM MOTOR VEHICLE	5200 N CEDAR ST	12/24/2022	P1
C	THEFT 3D FROM MOTOR VEHICLE	1100 W KIERNAN AVE	12/24/2022	
C	THEFT 3D FROM MOTOR VEHICLE	4700 N HAWTHORNE ST	12/24/2022	
<u>SPA1NW</u>				
C	ASSAULT 2D	4500 N RUSTLE ST	12/19/2022	P1
C	BURGLARY 1D FROM RESIDENCE	5800 W HOUSTON AVE	12/21/2022	P1
C	MAIL THEFT	5100 N DRISCOLL BLVD	12/20/2022	P1
C	RESIDENTIAL BURGLARY	2700 W ROCKWELL AVE	12/20/2022	P1
C	THEFT 1D FROM MOTOR VEHICLE	4400 W WINSTON CT	12/19/2022	P1
C	THEFT 3D ALL OTHER	5200 N ELM ST	12/24/2022	
C	THEFT 3D FROM BUILDING	2300 W WELLESLEY AVE	12/21/2022	P1
A	THEFT 3D FROM BUILDING	2400 W ROCKWELL AVE	12/20/2022	P1
A	THEFT 3D FROM MOTOR VEHICLE	4200 W SANSON AVE	12/22/2022	P1
C	THEFT 3D SHOPLIFTING	2100 W NORTHWEST BLVD	12/21/2022	P1
C	THEFT 3D SHOPLIFTING	2500 W WELLESLEY AVE	12/19/2022	
C	THEFT 3D SHOPLIFTING	2500 W WELLESLEY AVE	12/19/2022	
C	THEFT 3D SHOPLIFTING	2500 W WELLESLEY AVE	12/20/2022	
C	THEFT 3D SHOPLIFTING	2400 W WELLESLEY AVE	12/23/2022	
C	THEFT 3D SHOPLIFTING	2400 W WELLESLEY AVE	12/24/2022	
C	THEFT OF MOTOR VEHICLE	5800 N E ST	12/21/2022	P1
C	THEFT OF MOTOR VEHICLE	3700 N HEMLOCK ST	12/23/2022	P1

For protection of victim privacy, the entire address on sexual assault crimes has been redacted.

POLICE SUMMARY - Ending: Saturday, December 24, 2022

NW - North Central District (P2)



Preliminary IBR Counts

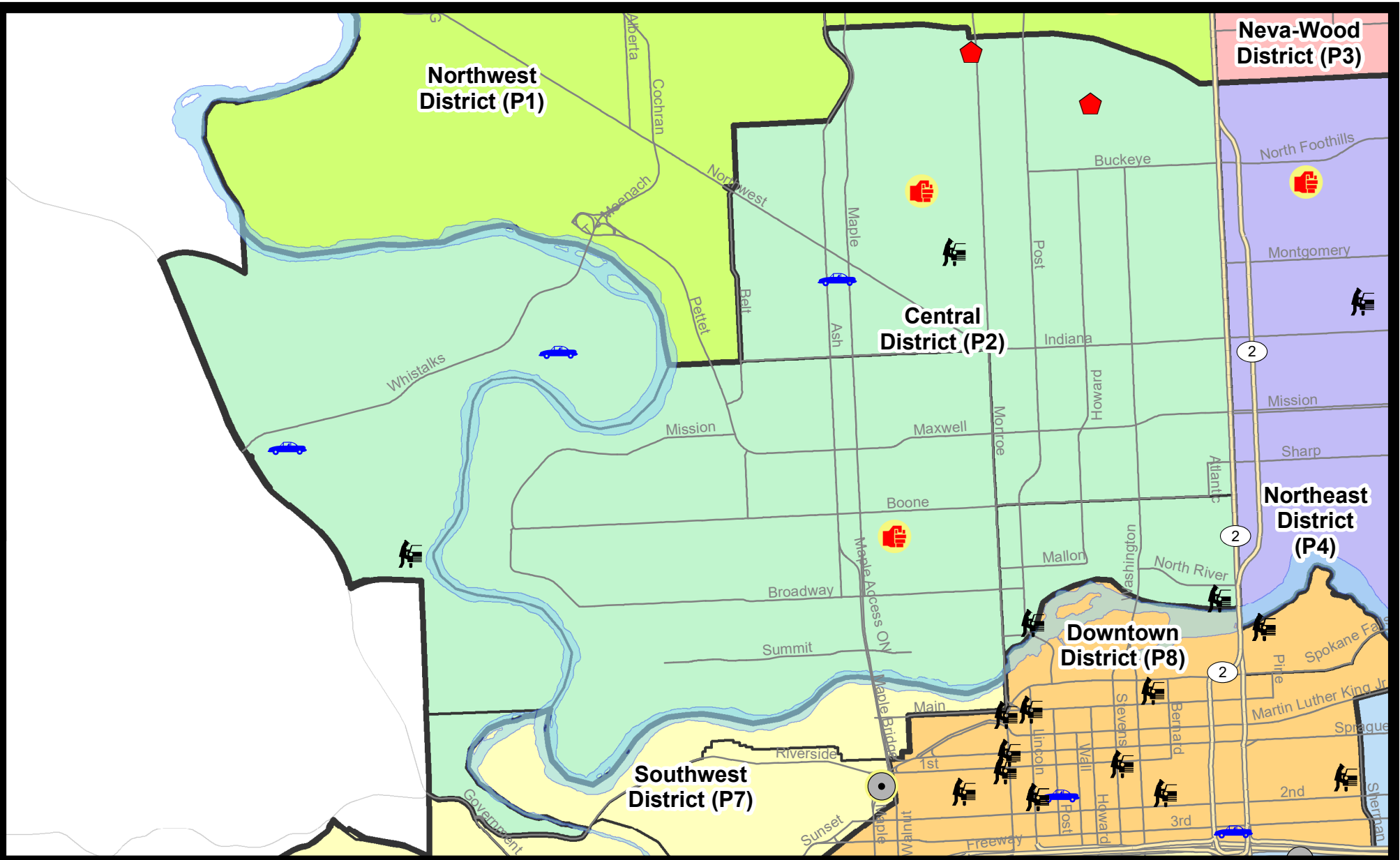
NIBRS Categories (Part 1 Selected)		7 Day Comparison			28 Day Comparison			YTD Comparison		
		Current	Prior	Percent	Current	Prior	Percent	Current	Prior	Percent
Violent	Criminal Homicide	0	0		0	0		2	3	-33.33%
	Rape	0	0		0	2	-100.00%	25	32	-21.88%
	Robbery - Commercial	0	0		1	0		10	2	400.00%
	Robbery - Person	0	0		0	3	-100.00%	24	28	-14.29%
	Aggravated Assault - Non DV	0	0		0	3	-100.00%	76	71	7.04%
	Aggravated Assault - DV	2	1	100.00%	3	2	50.00%	53	49	8.16%
Violent Total:		2	1	100.00%	4	10	-60.00%	190	185	2.70%
Property	Burglary - Residential	2	0		3	19	-84.21%	121	118	2.54%
	Burglary Garage	0	1	-100.00%	3	4	-25.00%	65	47	38.30%
	Burglary Commercial	0	2	-100.00%	3	4	-25.00%	65	49	32.65%
	Larceny	12	17	-29.41%	79	77	2.60%	1092	966	13.04%
	Vehicle Theft	3	6	-50.00%	18	19	-5.26%	260	176	47.73%
	Arson	0	1	-100.00%	1	1	0.00%	13	19	-31.58%
Property Total:		17	27	-37.04%	107	124	-13.71%	1616	1375	17.53%
Preliminary Part 1 Crime Totals:		19	28	-32.14%	111	134	-17.16%	1806	1560	15.77%
Current 7 Day Period:		12/18/2022 - 12/24/2022			Prior 7 Day Period:		12/11/2022 - 12/17/2022			
Current 28 Day Period:		11/27/2022 - 12/24/2022			Prior 28 Day Period:		10/30/2022 - 11/26/2022			
Current YTD Day Period:		1/1/2022 - 12/24/2022			Prior YTD Period:		1/1/2021 - 12/24/2021			

Prepared by SPD Crime Analysis Office - Tuesday, December 27, 2022

NOTE: SPD moved from UCR to the NIBRS reporting standard on 10/4/16 following the transition to a new RMS System. [Numbers on CompStat reports prior to this date should not be used as a comparison to those on this report.](#) Additional info on these reporting standards can be found on the FBI website: <https://ucr.fbi.gov/nibrs-overview>

This chart represents Preliminary counts of selected crime categories from Police Case Reports. Full statistical analysis to determine the confidence level of this data has not been performed. The % change columns on the preliminary counts differ from the percentage change on the NIBRS crime report, sometimes significantly. The CompStat report is designed for operational use and includes only selected NIBRS categories and coding less complex than full NIBRS rules. Official statistics for these and other NIBRS categories can be found on WASPC & FBI websites once available.





City of Spokane
Central District (P2)
Selected
Crime Types
2022-12-18 to 2022-12-24
 Prepared By:
 Crime Analysis Unit
 Spokane Police Department

Legend

NIBRS Events

- | | | | |
|-------------------|--------------------|----------------------|---------------------|
| Criminal Homicide | Robbery Commercial | Aggravated Assault | Burglary Commercial |
| Rape | Robbery Person | Burglary Residential | Vehicle Prowling |
| | | Burglary Garage | Vehicle Theft |
| | | Arson | |

Cases Represent LERMS Crime Codes
 Points may indicate multiple events
 Note: Veh Prowl is only Larceny category displayed



For Additional Information on Incidents
 pertaining to an Area, Trend, or Pattern
 Contact Information Analysis

0 0.2 0.4 0.6 Miles



THIS IS NOT A LEGAL DOCUMENT:
 The information shown on this map is compiled
 from various sources and is subject to constant
 revision. Information shown on this map should
 not be used to determine the location of facilities
 in relationship to property lines, section lines,
 streets, etc.



Sunday - Saturday

NW - Central District (P2)

12/18/2022 TO 12/24/2022



<u>A/C</u>	<u>Offense Statute</u>	<u>Address</u>	<u>Reported Date</u>	<u>Dist</u>
<u>SPA2EG</u>				
C	ASSAULT 2D	1200 W CHELAN AVE	12/19/2022	P1
C	RESIDENTIAL BURGLARY	500 W PARK PL	12/18/2022	P1
C	RESIDENTIAL BURGLARY	1000 W ALICE AVE	12/19/2022	P1
C	THEFT 2D FROM BUILDING	1600 W NORTHWEST BLVD	12/22/2022	
C	THEFT 3D ALL OTHER	2200 N ASH ST	12/21/2022	P1
C	THEFT 3D FROM MOTOR VEHICLE	1100 W CARLISLE AVE	12/22/2022	
C	THEFT 3D SHOPLIFTING	1600 W NORTHWEST BLVD	12/19/2022	
C	THEFT 3D VEHICLE PARTS AND ACCESSORIES	1300 W CHELAN AVE	12/19/2022	P2
C	THEFT OF MOTOR VEHICLE	2200 N ASH ST	12/21/2022	P1
<u>SPA2RS</u>				
C	THEFT 1D FROM MOTOR VEHICLE	100 W NORTH RIVER DR	12/21/2022	P2
A	THEFT 3D FROM MOTOR VEHICLE	500 N LINCOLN ST	12/18/2022	P2
<u>SPA2WC</u>				
C	ASSAULT 2D	1400 W GARDNER AVE	12/22/2022	P8
C	THEFT 2D FROM BUILDING	2100 W MALLON AVE	12/23/2022	P2
C	THEFT 3D ALL OTHER	1100 W SPOFFORD AVE	12/22/2022	P1
C	THEFT 3D ALL OTHER	2300 W MALLON AVE	12/23/2022	P2
<u>SPA2WH</u>				
C	THEFT 2D FROM MOTOR VEHICLE	1100 N RIVER RIDGE BLVD	12/21/2022	P2
C	THEFT 3D VEHICLE PARTS AND ACCESSORIES	1100 N RIVER RIDGE BLVD	12/21/2022	P2
C	THEFT OF MOTOR VEHICLE	1900 N HOLY NAMES CT	12/18/2022	P1
C	THEFT OF MOTOR VEHICLE	1600 N RIVER RIDGE BLVD	12/19/2022	P1

POLICE SUMMARY - Ending: Saturday, December 24, 2022



NE - Neva-Wood District (P3)

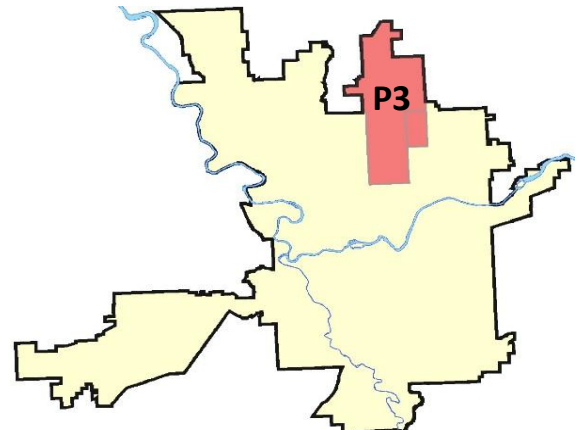
Preliminary IBR Counts

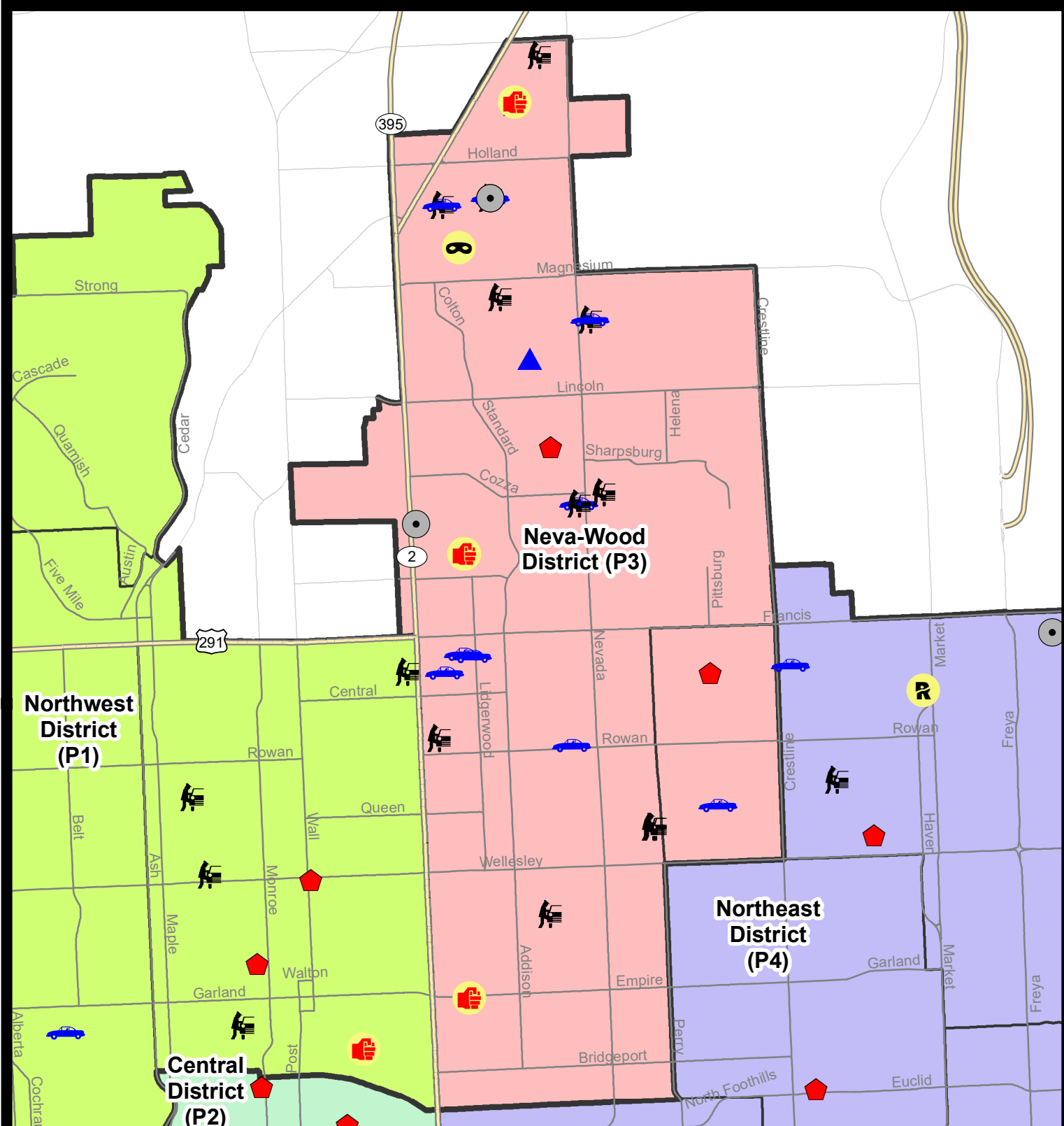
NIBRS Categories (Part 1 Selected)		7 Day Comparison			28 Day Comparison			YTD Comparison		
		Current	Prior	Percent	Current	Prior	Percent	Current	Prior	Percent
Violent	Criminal Homicide	2	0		2	0		4	4	0.00%
	Rape	0	1	-100.00%	3	1	200.00%	29	39	-25.64%
	Robbery - Commercial	0	1	-100.00%	1	4	-75.00%	41	30	36.67%
	Robbery - Person	1	0		2	3	-33.33%	43	25	72.00%
	Aggravated Assault - Non DV	5	2	150.00%	11	4	175.00%	71	82	-13.41%
	Aggravated Assault - DV	0	1	-100.00%	3	4	-25.00%	54	60	-10.00%
Violent Total:		8	5	60.00%	22	16	37.50%	242	240	0.83%
Property	Burglary - Residential	2	6	-66.67%	16	17	-5.88%	147	115	27.83%
	Burglary Garage	1	2	-50.00%	6	11	-45.45%	97	83	16.87%
	Burglary Commercial	3	3	0.00%	6	7	-14.29%	101	95	6.32%
	Larceny	43	58	-25.86%	190	162	17.28%	2349	2052	14.47%
	Vehicle Theft	9	9	0.00%	39	27	44.44%	402	213	88.73%
	Arson	0	0		0	0		11	11	0.00%
Property Total:		58	78	-25.64%	257	224	14.73%	3107	2569	20.94%
Preliminary Part 1 Crime Totals:		66	83	-20.48%	279	240	16.25%	3349	2809	19.22%
Current 7 Day Period:		12/18/2022 - 12/24/2022			Prior 7 Day Period:		12/11/2022 - 12/17/2022			
Current 28 Day Period:		11/27/2022 - 12/24/2022			Prior 28 Day Period:		10/30/2022 - 11/26/2022			
Current YTD Day Period:		1/1/2022 - 12/24/2022			Prior YTD Period:		1/1/2021 - 12/24/2021			

Prepared by SPD Crime Analysis Office - Tuesday, December 27, 2022

NOTE: SPD moved from UCR to the NIBRS reporting standard on 10/4/16 following the transition to a new RMS System. [Numbers on CompStat reports prior to this date should not be used as a comparison to those on this report.](#) Additional info on these reporting standards can be found on the FBI website: <https://ucr.fbi.gov/nibrs-overview>

This chart represents Preliminary counts of selected crime categories from Police Case Reports. Full statistical analysis to determine the confidence level of this data has not been performed. The % change columns on the preliminary counts differ from the percentage change on the NIBRS crime report, sometimes significantly. The CompStat report is designed for operational use and includes only selected NIBRS categories and coding less complex than full NIBRS rules. Official statistics for these and other NIBRS categories can be found on WASPC & FBI websites once available.






City of Spokane
Neva-Wood District (P3)
Selected Crime Codes
2022-12-18 to 2022-12-24
 Prepared By:
 Crime Analysis Unit
 Spokane Police Department

Legend

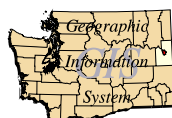

Criminal Homicide	Robbery Person	Burglary Commercial
Rape	Aggravated Assault	Vehicle Prowling
Robbery Commercial	Burglary Residential	Vehicle Theft
	Burglary Garage	Arson

*Cases Represent LERMS Crime Codes
 Points may indicate multiple events
 Note: Veh Prowl is only Larceny displayed*


For Additional Information on Incidents pertaining to an Area, Trend, or Pattern Contact Information Analysis



0 0.2 0.4 0.8 Miles

THIS IS NOT A LEGAL DOCUMENT:
 The information shown on this map is compiled from various sources and is subject to constant revision. Information shown on this map should not be used to determine the location of facilities in relationship to property lines, section lines, streets, etc.



Sunday - Saturday

NE - Neva-Wood District (P3)

12/18/2022 TO 12/24/2022



<u>A/C</u>	<u>Offense Statute</u>	<u>Address</u>	<u>Reported Date</u>	<u>Dist</u>
SPB3NL				
C	ASSAULT 1D	200 E WEDGEWOOD AVE	12/18/2022	P4
C	ASSAULT 1D	200 E WEDGEWOOD AVE	12/18/2022	P2
C	ASSAULT 1D	200 E WEDGEWOOD AVE	12/24/2022	P3
C	ASSAULT 2D	9700 N NEWPORT HWY	12/20/2022	P3
C	BURGLARY 1D FROM RESIDENCE	700 E GRETA AVE	12/21/2022	P3
C	BURGLARY 2D COMMERCIAL	9200 N COLTON ST	12/19/2022	P4
C	BURGLARY 2D COMMERCIAL	7000 N DIVISION ST	12/23/2022	P3
C	BURGLARY 2D COMMERCIAL	9200 N COLTON ST	12/24/2022	P4
C	BURGLARY 2D GARAGE	600 E SIERRA AVE	12/21/2022	P3
C	HARASSMENT FELONY WEAPON INVOLVED	100 E EMPIRE AVE	12/24/2022	P4
C	MURDER 2D	200 E WEDGEWOOD AVE	12/18/2022	P4
C	MURDER 2D	200 E WEDGEWOOD AVE	12/18/2022	P2
C	RETAIL THEFT WITH SPECIAL CIRCUMSTANCES 3D	9200 N COLTON ST	12/19/2022	P4
C	ROBBERY 2D PERSON	8800 N HILL N DALE ST	12/23/2022	P2
C	THEFT 1D FROM MOTOR VEHICLE	1100 E COZZA DR	12/21/2022	P3
C	THEFT 2D ALL OTHER	7700 N DIVISION ST	12/22/2022	P3
C	THEFT 2D FROM BUILDING	9700 N NEWPORT HWY	12/23/2022	P3
C	THEFT 2D FROM MOTOR VEHICLE	1300 E OLYMPIC AVE	12/18/2022	P3
C	THEFT 2D FROM MOTOR VEHICLE	8500 N ANTIETAM DR	12/19/2022	P3
C	THEFT 2D FROM MOTOR VEHICLE	5500 N DIVISION ST	12/18/2022	P3
C	THEFT 2D FROM MOTOR VEHICLE	600 E LONGFELLOW AVE	12/23/2022	P3
C	THEFT 2D SHOPLIFTING	4700 N DIVISION ST	12/21/2022	P4
C	THEFT 2D SHOPLIFTING	4700 N DIVISION ST	12/21/2022	P3
C	THEFT 2D VEHICLE PARTS AND ACCESSORIES	1100 E BISMARK AVE	12/21/2022	P3
C	THEFT 3D ALL OTHER	9600 N DIVISION ST	12/20/2022	P3
C	THEFT 3D FROM MOTOR VEHICLE	7200 N NEVADA ST	12/19/2022	P3
C	THEFT 3D FROM MOTOR VEHICLE	10100 N NEWPORT HWY	12/18/2022	P3
A	THEFT 3D FROM MOTOR VEHICLE	1300 E OLYMPIC AVE	12/18/2022	P3
A	THEFT 3D FROM MOTOR VEHICLE	9100 N NEWPORT HWY	12/20/2022	P3
A	THEFT 3D FROM MOTOR VEHICLE	9200 N COLTON ST	12/21/2022	P3
C	THEFT 3D FROM MOTOR VEHICLE	8400 N NEVADA ST	12/22/2022	P3
C	THEFT 3D FROM MOTOR VEHICLE	9700 N NEWPORT HWY	12/22/2022	
C	THEFT 3D SHOPLIFTING	9200 N COLTON ST	12/18/2022	P1
C	THEFT 3D SHOPLIFTING	5600 N DIVISION ST	12/18/2022	P3
C	THEFT 3D SHOPLIFTING	7700 N DIVISION ST	12/21/2022	P3
C	THEFT 3D SHOPLIFTING	9600 N NEWPORT HWY	12/21/2022	P4
C	THEFT 3D SHOPLIFTING	9200 N COLTON ST	12/21/2022	P3
C	THEFT 3D SHOPLIFTING	9600 N NEWPORT HWY	12/21/2022	P4

For protection of victim privacy, the entire address on sexual assault crimes has been redacted.

A/C	Offense Statute	Address	Reported Date	Dist
C	THEFT 3D SHOPLIFTING	9600 N DIVISION ST	12/21/2022	P3
C	THEFT 3D SHOPLIFTING	9100 N NEWPORT HWY	12/21/2022	P4
C	THEFT 3D SHOPLIFTING	6500 N NEVADA ST	12/21/2022	P3
C	THEFT 3D SHOPLIFTING	0 E EMPIRE AVE	12/21/2022	P3
C	THEFT 3D SHOPLIFTING	9600 N NEWPORT HWY	12/22/2022	P3
C	THEFT 3D SHOPLIFTING	9700 N NEWPORT HWY	12/22/2022	P4
C	THEFT 3D SHOPLIFTING	5800 N DIVISION ST	12/22/2022	P4
C	THEFT 3D SHOPLIFTING	9600 N NEWPORT HWY	12/23/2022	P3
C	THEFT 3D SHOPLIFTING	9100 N NEWPORT HWY	12/24/2022	P2
C	THEFT 3D SHOPLIFTING	9600 N NEWPORT HWY	12/24/2022	P4
C	THEFT 3D SHOPLIFTING	9700 N NEWPORT HWY	12/19/2022	
C	THEFT 3D SHOPLIFTING	9600 N NEWPORT HWY	12/19/2022	
C	THEFT 3D SHOPLIFTING	7700 N DIVISION ST	12/21/2022	
C	THEFT 3D SHOPLIFTING	4700 N DIVISION ST	12/22/2022	
C	THEFT 3D SHOPLIFTING	9600 N NEWPORT HWY	12/23/2022	
C	THEFT 3D SHOPLIFTING	9600 N NEWPORT HWY	12/23/2022	
C	THEFT 3D VEHICLE PARTS AND ACCESSORIES	1100 E COZZA DR	12/21/2022	P3
C	THEFT 3D VEHICLE PARTS AND ACCESSORIES	6600 N ADDISON ST	12/23/2022	P3
C	THEFT OF MOTOR VEHICLE	7200 N NEVADA ST	12/19/2022	P3
A	THEFT OF MOTOR VEHICLE	9100 N NEWPORT HWY	12/20/2022	P3
A	THEFT OF MOTOR VEHICLE	9200 N COLTON ST	12/21/2022	P3
C	THEFT OF MOTOR VEHICLE	6100 N LIDGERWOOD ST	12/21/2022	P4
C	THEFT OF MOTOR VEHICLE	6000 N MAYFAIR ST	12/21/2022	P4
C	THEFT OF MOTOR VEHICLE	800 E ROWAN AVE	12/22/2022	P4
C	THEFT OF MOTOR VEHICLE	8400 N NEVADA ST	12/24/2022	P4
C	THEFT OF MOTOR VEHICLE	6100 N COLTON ST	12/24/2022	P4
SPB3WH				
C	RESIDENTIAL BURGLARY	1600 E BISMARCK AVE	12/23/2022	P4
C	THEFT OF MOTOR VEHICLE	1600 E QUEEN AVE	12/23/2022	P4

POLICE SUMMARY - Ending: Saturday, December 24, 2022



NE - Northeast District (P4)

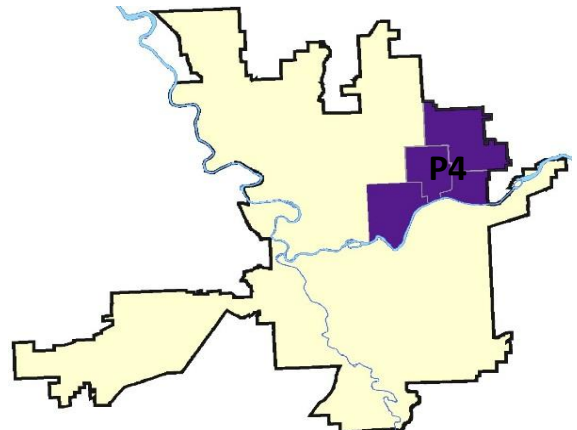
Preliminary IBR Counts

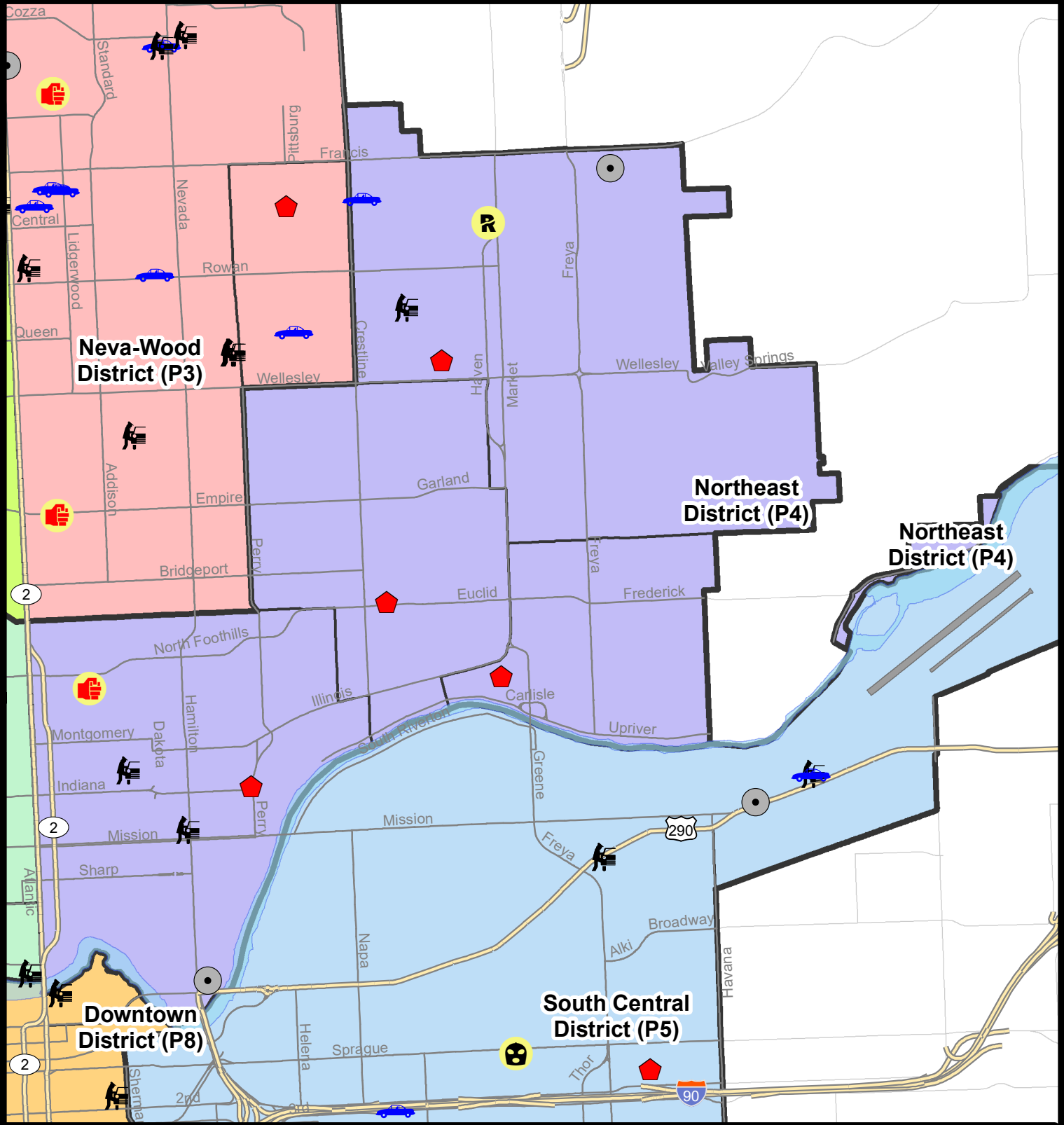
NIBRS Categories (Part 1 Selected)		7 Day Comparison			28 Day Comparison			YTD Comparison		
		Current	Prior	Percent	Current	Prior	Percent	Current	Prior	Percent
Violent	Criminal Homicide	0	0		0	0		0	1	-100.00%
	Rape	1	1	0.00%	4	2	100.00%	28	34	-17.65%
	Robbery - Commercial	0	0		2	2	0.00%	13	15	-13.33%
	Robbery - Person	0	0		0	0		21	30	-30.00%
	Aggravated Assault - Non DV	1	0		2	5	-60.00%	92	82	12.20%
	Aggravated Assault - DV	0	0		2	4	-50.00%	54	60	-10.00%
Violent Total:		2	1	100.00%	10	13	-23.08%	208	222	-6.31%
Property	Burglary - Residential	4	4	0.00%	9	7	28.57%	146	141	3.55%
	Burglary Garage	0	0		3	4	-25.00%	47	61	-22.95%
	Burglary Commercial	2	1	100.00%	3	3	0.00%	105	79	32.91%
	Larceny	13	14	-7.14%	58	95	-38.95%	1082	1102	-1.81%
	Vehicle Theft	1	2	-50.00%	12	22	-45.45%	305	225	35.56%
	Arson	0	0		1	0		13	17	-23.53%
Property Total:		20	21	-4.76%	86	131	-34.35%	1698	1625	4.49%
Preliminary Part 1 Crime Totals:		22	22	0.00%	96	144	-33.33%	1906	1847	3.19%
Current 7 Day Period:		12/18/2022 - 12/24/2022			Prior 7 Day Period:		12/11/2022 - 12/17/2022			
Current 28 Day Period:		11/27/2022 - 12/24/2022			Prior 28 Day Period:		10/30/2022 - 11/26/2022			
Current YTD Day Period:		1/1/2022 - 12/24/2022			Prior YTD Period:		1/1/2021 - 12/24/2021			

Prepared by SPD Crime Analysis Office - Tuesday, December 27, 2022

NOTE: SPD moved from UCR to the NIBRS reporting standard on 10/4/16 following the transition to a new RMS System. [Numbers on CompStat reports prior to this date should not be used as a comparison to those on this report.](#) Additional info on these reporting standards can be found on the FBI website: <https://ucr.fbi.gov/nibrs-overview>

This chart represents Preliminary counts of selected crime categories from Police Case Reports. Full statistical analysis to determine the confidence level of this data has not been performed. The % change columns on the preliminary counts differ from the percentage change on the NIBRS crime report, sometimes significantly. The CompStat report is designed for operational use and includes only selected NIBRS categories and coding less complex than full NIBRS rules. Official statistics for these and other NIBRS categories can be found on WASPC & FBI websites once available.





City of Spokane
Northeast District (P4)
Selected Crime Codes
2022-12-18 to 2022-12-24

Prepared By:
Crime Analysis Unit
Spokane Police Department

Legend

NIBRS Events

Criminal Homicide	Robbery Person	Burglary Commercial
Rape	Aggravated Assault	Vehicle Prowling
Robbery Commercial	Burglary Residential	Vehicle Theft
	Burglary Garage	Arson

For Additional Information on Incidents pertaining to an Area, Trend, or Pattern Contact Information Analysis

*Cases Represent LERMS Crime Codes
 Points may indicate multiple events
 Note: Veh Prowl is only Larceny displayed*

0 0.2 0.4 0.8 Miles

THIS IS NOT A LEGAL DOCUMENT:
 The information shown on this map is compiled from various sources and is subject to constant revision. Information shown on this map should not be used to determine the location of facilities in relationship to property lines, section lines, streets, etc.

Sunday - Saturday

NE - Northeast District (P4)

12/18/2022 TO 12/24/2022



<u>A/C</u>	<u>Offense Statute</u>	<u>Address</u>	<u>Reported Date</u>	<u>Dist</u>
<u>SPB4BE</u>				
A	RESIDENTIAL BURGLARY	2200 E EUCLID AVE	12/20/2022	P4
C	THEFT 3D ALL OTHER	2200 E EUCLID AVE	12/23/2022	P4
C	THEFT 3D FROM BUILDING	3700 N COOK ST	12/24/2022	P4
<u>SPB4HI</u>				
C	BURGLARY 2D COMMERCIAL	6100 N JULIA ST	12/23/2022	P4
C	RAPE 2D		12/20/2022	P4
C	RESIDENTIAL BURGLARY	4800 N LACEY ST	12/21/2022	P4
C	THEFT 1D ALL OTHER	2900 E COLUMBIA AVE	12/23/2022	
C	THEFT 3D ALL OTHER	4700 N STONE ST	12/21/2022	
C	THEFT 3D FROM MOTOR VEHICLE	2400 E DIAMOND AVE	12/23/2022	P4
C	THEFT OF MOTOR VEHICLE	2100 E BISMARK AVE	12/21/2022	P4
<u>SPB4LO</u>				
C	BURGLARY 2D COMMERCIAL	900 E TRENT AVE	12/18/2022	P4
C	DRIVE BY SHOOTING	200 E NORTH FOOTHILLS DR	12/23/2022	P4
C	MAIL THEFT	200 E EUCLID AVE	12/21/2022	P4
C	RESIDENTIAL BURGLARY	1300 E INDIANA AVE	12/21/2022	P4
C	THEFT 1D FROM MOTOR VEHICLE	1600 N HAMILTON ST	12/21/2022	P4
C	THEFT 2D VEHICLE PARTS AND ACCESSORIES	1600 N HAMILTON ST	12/21/2022	P4
C	THEFT 3D FROM MOTOR VEHICLE	500 E BALDWIN AVE	12/20/2022	P4
C	THEFT 3D SHOPLIFTING	2000 N HAMILTON ST	12/24/2022	P4
C	THEFT 3D VEHICLE PARTS AND ACCESSORIES	2200 N PERRY ST	12/19/2022	P4
C	THEFT 3D VEHICLE PARTS AND ACCESSORIES	2500 N DIVISION ST	12/21/2022	P4
<u>SPB4MI</u>				
C	MAIL THEFT	4200 E FAIRVIEW AVE	12/22/2022	P4
C	RESIDENTIAL BURGLARY	2500 N HAVEN ST	12/19/2022	P4

SPOKANE POLICE DEPARTMENT



SOUTH **Police Service Area**

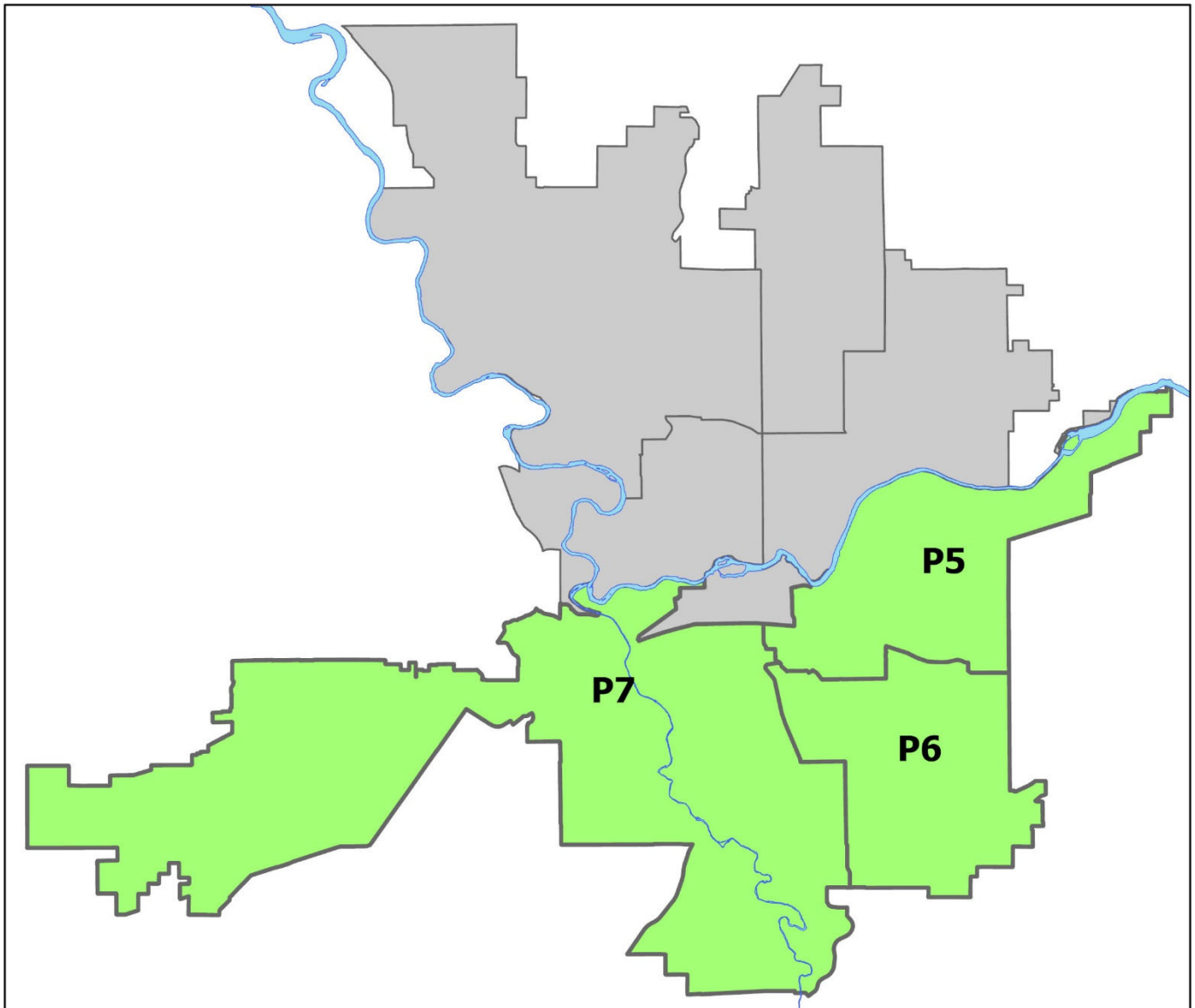
PSA Commander

Captain Matt Cowles

South Central District (P5)

Southeast District (P6)

Southwest District (P7)



POLICE SUMMARY - Ending: Saturday, December 24, 2022

SOUTH PRECINCT (P5, P6, and P7)



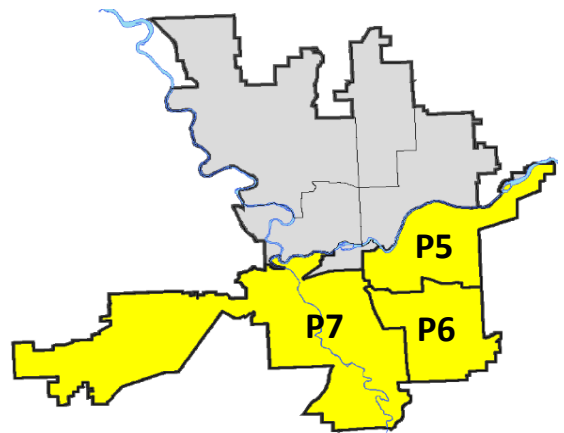
Preliminary IBR Counts

NIBRS Categories (Part 1 Selected)		7 Day Comparison			28 Day Comparison			YTD Comparison		
		Current	Prior	Percent	Current	Prior	Percent	Current	Prior	Percent
Violent	Criminal Homicide	0	0		1	0		3	3	0.00%
	Rape	0	0		3	3	0.00%	60	72	-16.67%
	Robbery - Commercial	1	0		5	1	400.00%	18	10	80.00%
	Robbery - Person	0	1	-100.00%	2	3	-33.33%	43	42	2.38%
	Aggravated Assault - Non DV	3	5	-40.00%	15	11	36.36%	142	127	11.81%
	Aggravated Assault - DV	1	4	-75.00%	11	10	10.00%	116	119	-2.52%
Violent Total:		5	10	-50.00%	37	28	32.14%	382	373	2.41%
Property	Burglary - Residential	2	3	-33.33%	14	26	-46.15%	233	227	2.64%
	Burglary Garage	0	1	-100.00%	9	12	-25.00%	160	128	25.00%
	Burglary Commercial	4	4	0.00%	9	15	-40.00%	207	115	80.00%
	Larceny	56	33	69.70%	185	184	0.54%	2774	2286	21.35%
	Vehicle Theft	4	11	-63.64%	38	45	-15.56%	553	330	67.58%
	Arson	0	0		1	2	-50.00%	19	30	-36.67%
Property Total:		66	52	26.92%	256	284	-9.86%	3946	3116	26.64%
Preliminary Part 1 Crime Totals:		71	62	14.52%	293	312	-6.09%	4328	3489	24.05%
Current 7 Day Period:		12/18/2022 - 12/24/2022			Prior 7 Day Period:		12/11/2022 - 12/17/2022			
Current 28 Day Period:		11/27/2022 - 12/24/2022			Prior 28 Day Period:		10/30/2022 - 11/26/2022			
Current YTD Day Period:		1/1/2022 - 12/24/2022			Prior YTD Period:		1/1/2021 - 12/24/2021			

Prepared by SPD Crime Analysis Office - Tuesday, December 27, 2022

NOTE: SPD moved from UCR to the NIBRS reporting standard on 10/4/16 following the transition to a new RMS System. [Numbers on CompStat reports prior to this date should not be used as a comparison to those on this report.](#) Additional info on these reporting standards can be found on the FBI website: <https://ucr.fbi.gov/nibrs-overview>

This chart represents Preliminary counts of selected crime categories from Police Case Reports. Full statistical analysis to determine the confidence level of this data has not been performed. The % change columns on the preliminary counts differ from the percentage change on the NIBRS crime report, sometimes significantly. The CompStat report is designed for operational use and includes only selected NIBRS categories and coding less complex than full NIBRS rules. Official statistics for these and other NIBRS categories can be found on WASPC & FBI websites once available.



POLICE SUMMARY - Ending: Saturday, December 24, 2022



SE - South Central District (P5)

Preliminary IBR Counts

NIBRS Categories (Part 1 Selected)		7 Day Comparison			28 Day Comparison			YTD Comparison		
		Current	Prior	Percent	Current	Prior	Percent	Current	Prior	Percent
Violent	Criminal Homicide	0	0		0	0		0	0	
	Rape	0	0		1	2	-50.00%	23	31	-25.81%
	Robbery - Commercial	1	0		1	0		5	4	25.00%
	Robbery - Person	0	0		0	1	-100.00%	15	25	-40.00%
	Aggravated Assault - Non DV	0	3	-100.00%	6	6	0.00%	71	62	14.52%
	Aggravated Assault - DV	1	1	0.00%	4	2	100.00%	53	58	-8.62%
Violent Total:		2	4	-50.00%	12	11	9.09%	167	180	-7.22%
Property	Burglary - Residential	1	1	0.00%	4	10	-60.00%	78	74	5.41%
	Burglary Garage	0	0		4	2	100.00%	48	31	54.84%
	Burglary Commercial	2	2	0.00%	5	12	-58.33%	132	69	91.30%
	Larceny	20	16	25.00%	76	73	4.11%	1042	792	31.57%
	Vehicle Theft	3	3	0.00%	20	26	-23.08%	244	134	82.09%
	Arson	0	0		1	2	-50.00%	9	19	-52.63%
Property Total:		26	22	18.18%	110	125	-12.00%	1553	1119	38.78%
Preliminary Part 1 Crime Totals:		28	26	7.69%	122	136	-10.29%	1720	1299	32.41%
Current 7 Day Period:		12/18/2022 - 12/24/2022			Prior 7 Day Period:		12/11/2022 - 12/17/2022			
Current 28 Day Period:		11/27/2022 - 12/24/2022			Prior 28 Day Period:		10/30/2022 - 11/26/2022			
Current YTD Day Period:		1/1/2022 - 12/24/2022			Prior YTD Period:		1/1/2021 - 12/24/2021			


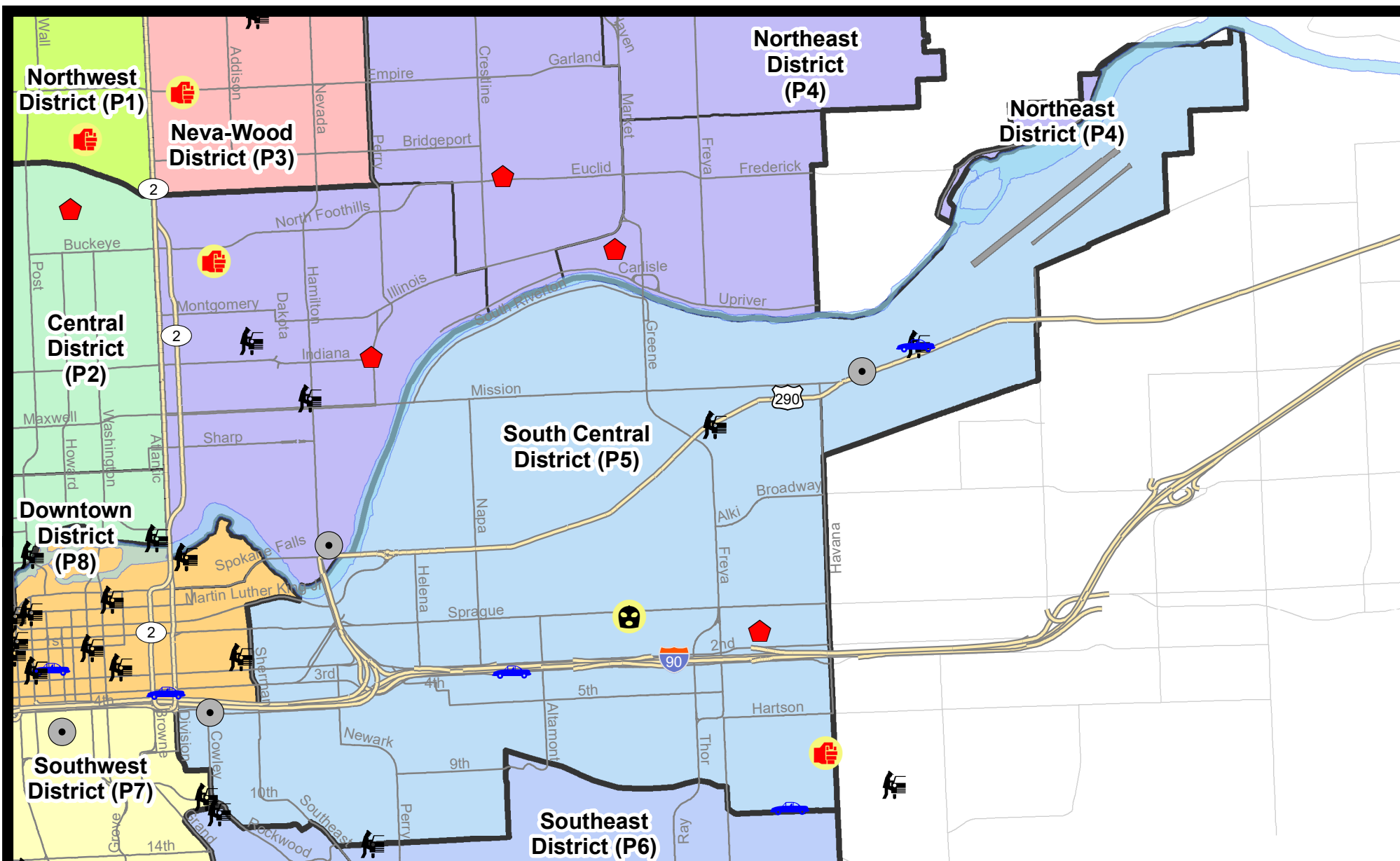
Prepared by SPD Crime Analysis Office - Tuesday, December 27, 2022

NOTE: SPD moved from UCR to the NIBRS reporting standard on 10/4/16 following the transition to a new RMS System. [Numbers on CompStat reports prior to this date should not be used as a comparison to those on this report.](#) Additional info on these reporting standards can be found on the FBI website: <https://ucr.fbi.gov/nibrs-overview>

This chart represents Preliminary counts of selected crime categories from Police Case Reports. Full statistical analysis to determine the confidence level of this data has not been performed. The % change columns on the preliminary counts differ from the percentage change on the NIBRS crime report, sometimes significantly. The CompStat report is designed for operational use and includes only selected NIBRS categories and coding less complex than full NIBRS rules. Official statistics for these and other NIBRS categories can be found on WASPC & FBI websites once available.



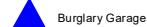
Note: On 2/10/21 a portion of the Police Block SPC5EC became part of the Downtown Precinct (SPD8EC); Consequently activity in P5 will appear lower if compared to printed CompStat reports prior to 2/10/21



City of Spokane
South Central District (P5)
Selected
Crime Types
2022-12-18 to 2022-12-24
 Prepared By:
 Crime Analysis Unit
 Spokane Police Department

Legend

NIBRS Events



Cases Represent LERMS Crime Codes
 Points may indicate multiple events
 Note: Veh Prowl is only Larceny category displayed



For Additional Information on Incidents
 pertaining to an Area, Trend, or Pattern
 Contact Information Analysis

0 0.2 0.4 0.6 0.8 1 Miles



THIS IS NOT A LEGAL DOCUMENT:
 The information shown on this map is compiled
 from various sources and is subject to constant
 revision. Information shown on this map should
 not be used to determine the location of facilities
 in relationship to property lines, section lines,
 streets, etc.

Sunday - Saturday

SE - South Central District (P5)

12/18/2022 TO 12/24/2022



<u>A/C</u>	<u>Offense Statute</u>	<u>Address</u>	<u>Reported Date</u>	<u>Dist</u>
<u>SPC5EC</u>				
C	ASSAULT 2D	4200 E 9TH AVE	12/20/2022	P6
C	BURGLARY 1D FROM RESIDENCE	3800 E PACIFIC AVE	12/19/2022	P6
C	BURGLARY 2D COMMERCIAL	400 S COWLEY ST	12/19/2022	P6
C	MAIL THEFT	2200 E PACIFIC AVE	12/19/2022	P5
C	MAIL THEFT	3800 E 5TH AVE	12/20/2022	P5
C	MAIL THEFT	600 E 9TH AVE	12/20/2022	P5
C	SHOPLIFTING USE FORCE TO FLEE ROBBERY	3000 E SPRAGUE AVE	12/24/2022	P6
C	THEFT 2D ALL OTHER	1800 E 4TH AVE	12/20/2022	P5
C	THEFT 2D ALL OTHER	1000 E 3RD AVE	12/23/2022	P5
C	THEFT 2D FROM MOTOR VEHICLE	3600 E TRENT AVE	12/19/2022	
C	THEFT 2D FROM MOTOR VEHICLE	3600 E TRENT AVE	12/21/2022	
C	THEFT 3D ALL OTHER	3600 E TRENT AVE	12/19/2022	P5
C	THEFT 3D ALL OTHER	400 S THOR ST	12/24/2022	P6
C	THEFT 3D ALL OTHER	700 E 5TH AVE	12/23/2022	
C	THEFT 3D FROM BUILDING	1000 S PERRY ST	12/22/2022	P5
C	THEFT 3D FROM BUILDING	400 S THOR ST	12/22/2022	
C	THEFT 3D VEHICLE PARTS AND ACCESSORIES	2100 E 7TH AVE	12/24/2022	
C	THEFT OF MOTOR VEHICLE	4000 E 13TH AVE	12/21/2022	P6
C	THEFT OF MOTOR VEHICLE	E 3RD AVE / S LEE ST	12/24/2022	P6
<u>SPC5GP</u>				
C	BURGLARY 2D COMMERCIAL	4500 E TRENT AVE	12/21/2022	P6
C	THEFT 2D ALL OTHER	2200 E SINTO AVE	12/23/2022	
C	THEFT 2D FROM BUILDING	4300 E TRENT AVE	12/19/2022	P5
C	THEFT 3D ALL OTHER	2700 E MISSION AVE	12/24/2022	P4
C	THEFT 3D FROM BUILDING	4300 E TRENT AVE	12/21/2022	P5
C	THEFT 3D FROM BUILDING	4300 E TRENT AVE	12/22/2022	
A	THEFT 3D FROM MOTOR VEHICLE	4900 E COMMERCE AVE	12/20/2022	P5
C	THEFT OF A FIREARM FROM BUILDING	2100 E DESMET AVE	12/19/2022	P5
C	THEFT OF MOTOR VEHICLE	4900 E COMMERCE AVE	12/22/2022	P6

POLICE SUMMARY - Ending: Saturday, December 24, 2022



SE - Southeast District (P6)

Preliminary IBR Counts

NIBRS Categories (Part 1 Selected)		7 Day Comparison			28 Day Comparison			YTD Comparison		
		Current	Prior	Percent	Current	Prior	Percent	Current	Prior	Percent
Violent	Criminal Homicide	0	0		0	0		0	0	
	Rape	0	0		0	1	-100.00%	10	9	11.11%
	Robbery - Commercial	0	0		3	0		5	3	66.67%
	Robbery - Person	0	1	-100.00%	1	1	0.00%	9	3	200.00%
	Aggravated Assault - Non DV	0	1	-100.00%	1	0		13	21	-38.10%
	Aggravated Assault - DV	0	0		0	1	-100.00%	21	20	5.00%
Violent Total:		0	2	-100.00%	5	3	66.67%	58	56	3.57%
Property	Burglary - Residential	1	1	0.00%	7	8	-12.50%	77	54	42.59%
	Burglary Garage	0	0		4	3	33.33%	49	45	8.89%
	Burglary Commercial	0	0		0	1	-100.00%	22	14	57.14%
	Larceny	16	6	166.67%	44	45	-2.22%	592	524	12.98%
	Vehicle Theft	0	4	-100.00%	8	5	60.00%	104	63	65.08%
	Arson	0	0		0	0		3	4	-25.00%
Property Total:		17	11	54.55%	63	62	1.61%	847	704	20.31%
Preliminary Part 1 Crime Totals:		17	13	30.77%	68	65	4.62%	905	760	19.08%
Current 7 Day Period:		12/18/2022 - 12/24/2022			Prior 7 Day Period:		12/11/2022 - 12/17/2022			
Current 28 Day Period:		11/27/2022 - 12/24/2022			Prior 28 Day Period:		10/30/2022 - 11/26/2022			
Current YTD Day Period:		1/1/2022 - 12/24/2022			Prior YTD Period:		1/1/2021 - 12/24/2021			

Prepared by SPD Crime Analysis Office - Tuesday, December 27, 2022

NOTE: SPD moved from UCR to the NIBRS reporting standard on 10/4/16 following the transition to a new RMS System. [Numbers on CompStat reports prior to this date should not be used as a comparison to those on this report.](#) Additional info on these reporting standards can be found on the FBI website: <https://ucr.fbi.gov/nibrs-overview>

This chart represents Preliminary counts of selected crime categories from Police Case Reports. Full statistical analysis to determine the confidence level of this data has not been performed. The % change columns on the preliminary counts differ from the percentage change on the NIBRS crime report, sometimes significantly. The CompStat report is designed for operational use and includes only selected NIBRS categories and coding less complex than full NIBRS rules. Official statistics for these and other NIBRS categories can be found on WASPC & FBI websites once available.



Sunday - Saturday

SE - Southeast District (P6)

12/18/2022 TO 12/24/2022



<u>A/C</u>	<u>Offense Statute</u>	<u>Address</u>	<u>Reported Date</u>	<u>Dist</u>
<u>SPC6LH</u>				
C	MAIL THEFT	2300 S SOUTHEAST BLVD	12/21/2022	P6
C	THEFT 1D ALL OTHER	3800 E FUNK AVE	12/18/2022	P6
C	THEFT 2D FROM MOTOR VEHICLE	E 14TH AVE / S IVORY ST	12/18/2022	P5
C	THEFT 2D FROM MOTOR VEHICLE	2200 E 36TH AVE	12/22/2022	P6
C	THEFT 2D FROM MOTOR VEHICLE	2600 E 29TH AVE	12/23/2022	P6
C	THEFT 3D FROM MOTOR VEHICLE	E 29TH AVE / S SOUTHEAST BLVD	12/20/2022	P6
C	THEFT 3D FROM MOTOR VEHICLE	3100 S MT VERNON ST	12/23/2022	P6
C	THEFT 3D FROM MOTOR VEHICLE	3200 S REGAL ST	12/23/2022	P6
C	THEFT 3D VEHICLE PARTS AND ACCESSORIES	3200 S REGAL ST	12/23/2022	P6
<u>SPC6RW</u>				
C	MAIL THEFT	600 E 17TH AVE	12/22/2022	P6
C	RESIDENTIAL BURGLARY	2800 S GARFIELD ST	12/24/2022	P6
C	THEFT 3D FROM MOTOR VEHICLE	1000 S ROCKWOOD BLVD	12/19/2022	P6
C	THEFT 3D VEHICLE PARTS AND ACCESSORIES	1000 S ROCKWOOD BLVD	12/19/2022	P6
<u>SPC6SG</u>				
C	MAIL THEFT	3300 E 55TH AVE	12/19/2022	P6
C	THEFT 2D ALL OTHER	4300 S GREYSTONE LN	12/23/2022	
C	THEFT 3D ALL OTHER	2600 E THURSTON AVE	12/19/2022	
C	THEFT 3D SHOPLIFTING	4500 S REGAL ST	12/20/2022	P6

POLICE SUMMARY - Ending: Saturday, December 24, 2022



SW - Southwest District (P7)

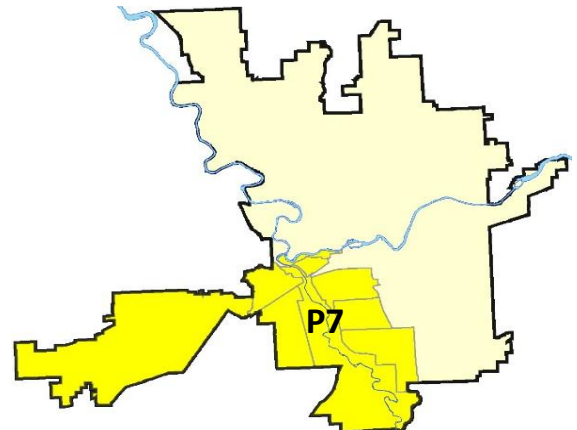
Preliminary IBR Counts

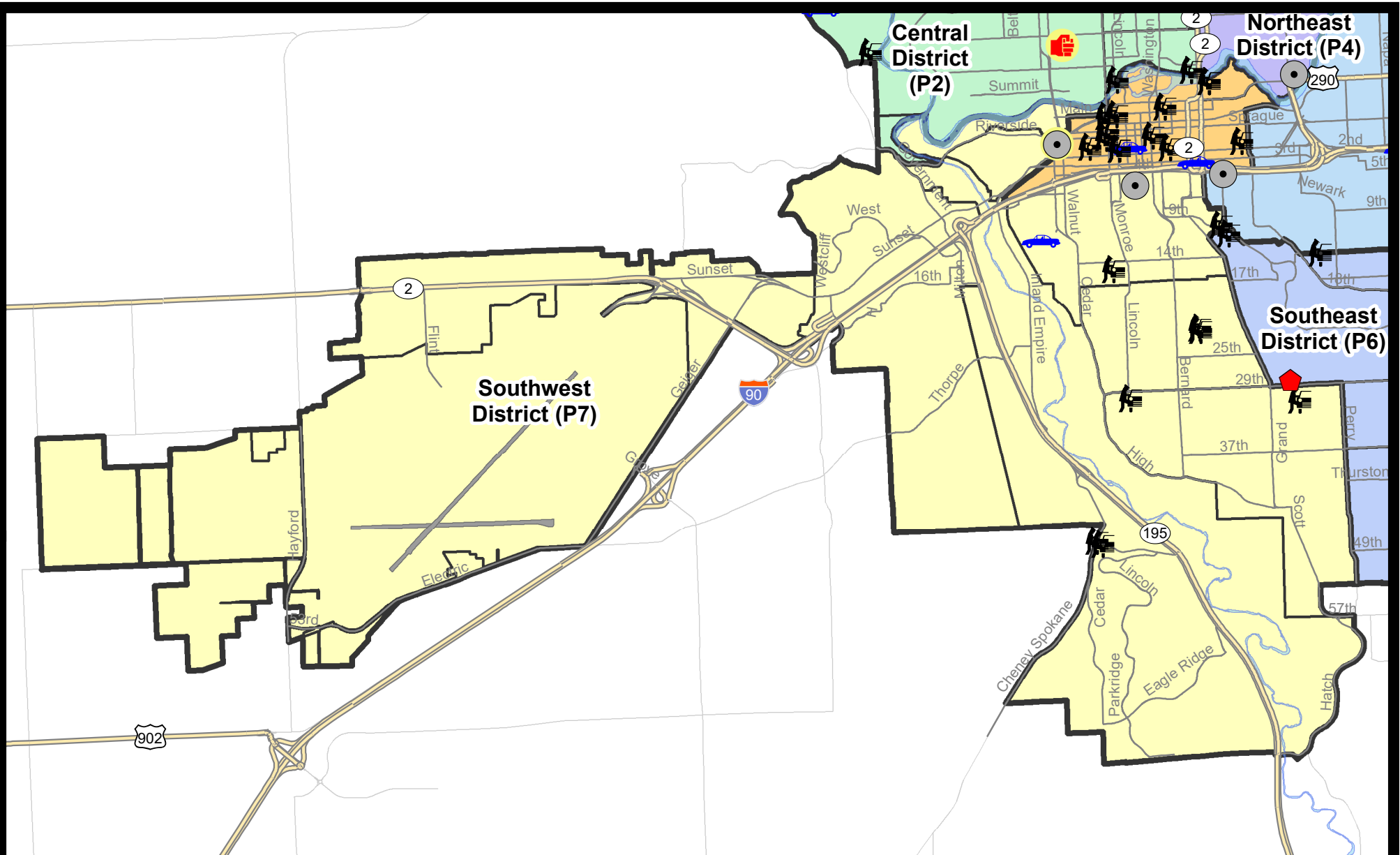
NIBRS Categories (Part 1 Selected)		7 Day Comparison			28 Day Comparison			YTD Comparison		
		Current	Prior	Percent	Current	Prior	Percent	Current	Prior	Percent
Violent	Criminal Homicide	0	0		1	0		3	3	0.00%
	Rape	0	0		2	0		27	32	-15.63%
	Robbery - Commercial	0	0		1	1	0.00%	8	3	166.67%
	Robbery - Person	0	0		1	1	0.00%	19	14	35.71%
	Aggravated Assault - Non DV	3	1	200.00%	8	5	60.00%	58	44	31.82%
	Aggravated Assault - DV	0	3	-100.00%	7	7	0.00%	42	41	2.44%
Violent Total:		3	4	-25.00%	20	14	42.86%	157	137	14.60%
Property	Burglary - Residential	0	1	-100.00%	3	8	-62.50%	78	99	-21.21%
	Burglary Garage	0	1	-100.00%	1	7	-85.71%	63	52	21.15%
	Burglary Commercial	2	2	0.00%	4	2	100.00%	53	32	65.63%
	Larceny	20	11	81.82%	65	66	-1.52%	1140	970	17.53%
	Vehicle Theft	1	4	-75.00%	10	14	-28.57%	205	133	54.14%
	Arson	0	0		0	0		7	7	0.00%
Property Total:		23	19	21.05%	83	97	-14.43%	1546	1293	19.57%
Preliminary Part 1 Crime Totals:		26	23	13.04%	103	111	-7.21%	1703	1430	19.09%
Current 7 Day Period:		12/18/2022 - 12/24/2022			Prior 7 Day Period:		12/11/2022 - 12/17/2022			
Current 28 Day Period:		11/27/2022 - 12/24/2022			Prior 28 Day Period:		10/30/2022 - 11/26/2022			
Current YTD Day Period:		1/1/2022 - 12/24/2022			Prior YTD Period:		1/1/2021 - 12/24/2021			

Prepared by SPD Crime Analysis Office - Tuesday, December 27, 2022

NOTE: SPD moved from UCR to the NIBRS reporting standard on 10/4/16 following the transition to a new RMS System. [Numbers on CompStat reports prior to this date should not be used as a comparison to those on this report.](#) Additional info on these reporting standards can be found on the FBI website: <https://ucr.fbi.gov/nibrs-overview>

This chart represents Preliminary counts of selected crime categories from Police Case Reports. Full statistical analysis to determine the confidence level of this data has not been performed. The % change columns on the preliminary counts differ from the percentage change on the NIBRS crime report, sometimes significantly. The CompStat report is designed for operational use and includes only selected NIBRS categories and coding less complex than full NIBRS rules. Official statistics for these and other NIBRS categories can be found on WASPC & FBI websites once available.





City of Spokane
Southwest District (P7)
Selected
Crime Types
2022-12-18 to 2022-12-24
 Prepared By:
 Crime Analysis Unit
 Spokane Police Department

Legend

NIBRS Events

- | | | | |
|-------------------|--------------------|----------------------|---------------------|
| Criminal Homicide | Robbery Commercial | Aggravated Assault | Burglary Commercial |
| Rape | Robbery Person | Burglary Residential | Vehicle Prowling |
| | | Burglary Garage | Vehicle Theft |
| | | | Arson |

Cases Represent LERMS Crime Codes
 Points may indicate multiple events
 Note: Veh Prowl is only Larceny category displayed



For Additional Information on Incidents
 pertaining to an Area, Trend, or Pattern
 Contact Information Analysis

0 0.2 0.4 0.6 0.8 1 1.2 1.4 1.6 Miles



THIS IS NOT A LEGAL DOCUMENT:
 The information shown on this map is compiled
 from various sources and is subject to constant
 revision. Information shown on this map should
 not be used to determine the location of facilities
 in relationship to property lines, section lines,
 streets, etc.



Sunday - Saturday

SE - Southwest District (P7)

12/18/2022 TO 12/24/2022



<u>A/C</u>	<u>Offense Statute</u>	<u>Address</u>	<u>Reported Date</u>	<u>Dist</u>
C	ASSAULT 1D	W I-90 HWY / N DIVISION ST	12/24/2022	P7
C	DRIVE BY SHOOTING	W I-90 HWY / N DIVISION ST	12/24/2022	P7
<u>SPD7BA</u>				
C	BURGLARY 2D COMMERCIAL	1500 W 1ST AVE	12/20/2022	P8
C	HARASSMENT WEAPON INVOLVED	1500 W 1ST AVE	12/20/2022	P8
C	THEFT 3D VEHICLE PARTS AND ACCESSORIES	400 S HEMLOCK ST	12/19/2022	P7
<u>SPD7CH</u>				
C	BURGLARY 2D COMMERCIAL	700 W 5TH AVE	12/24/2022	P7
C	MAIL THEFT	1200 W 6TH AVE	12/21/2022	P7
C	THEFT 1D ALL OTHER	300 W 8TH AVE	12/19/2022	P7
C	THEFT 3D ALL OTHER	1100 W 9TH AVE	12/19/2022	P7
C	THEFT 3D ALL OTHER	800 S MONROE ST	12/21/2022	
C	THEFT 3D FROM MOTOR VEHICLE	900 S COWLEY ST	12/22/2022	P7
C	THEFT 3D VEHICLE PARTS AND ACCESSORIES	900 S COWLEY ST	12/22/2022	P7
C	THEFT OF A FIREARM FROM MOTOR VEHICLE	1400 S MONROE ST	12/20/2022	P7
C	THEFT OF MOTOR VEHICLE	1700 W 11TH AVE	12/24/2022	P7
<u>SPD7CS</u>				
C	MAIL THEFT	2900 S MANITO BLVD	12/19/2022	P7
C	THEFT 2D FROM MOTOR VEHICLE	900 E 31ST AVE	12/18/2022	P7
A	THEFT 3D FROM MOTOR VEHICLE	800 W 30TH AVE	12/23/2022	P7
C	THEFT 3D VEHICLE PARTS AND ACCESSORIES	800 W 30TH AVE	12/23/2022	P7
<u>SPD7LC</u>				
C	MAIL THEFT	2300 W 16TH AVE	12/23/2022	P7
C	THEFT 3D ALL OTHER	100 W BRISTOL AVE	12/24/2022	P7
A	THEFT 3D FROM MOTOR VEHICLE	S CHENEY SPOKANE RD / W QUALCHAN DR	12/18/2022	P7
C	THEFT 3D FROM MOTOR VEHICLE	1300 W QUALCHAN DR	12/18/2022	
<u>SPD7MC</u>				
C	MAIL THEFT	1600 S DIVISION ST	12/22/2022	P7
C	THEFT 2D FROM MOTOR VEHICLE	2100 S PARK DR	12/23/2022	P7
C	THEFT 3D FROM MOTOR VEHICLE	2100 S PARK DR	12/23/2022	P7
C	THEFT 3D VEHICLE PARTS AND ACCESSORIES	2800 S TEKOA ST	12/21/2022	P7

SPOKANE POLICE DEPARTMENT

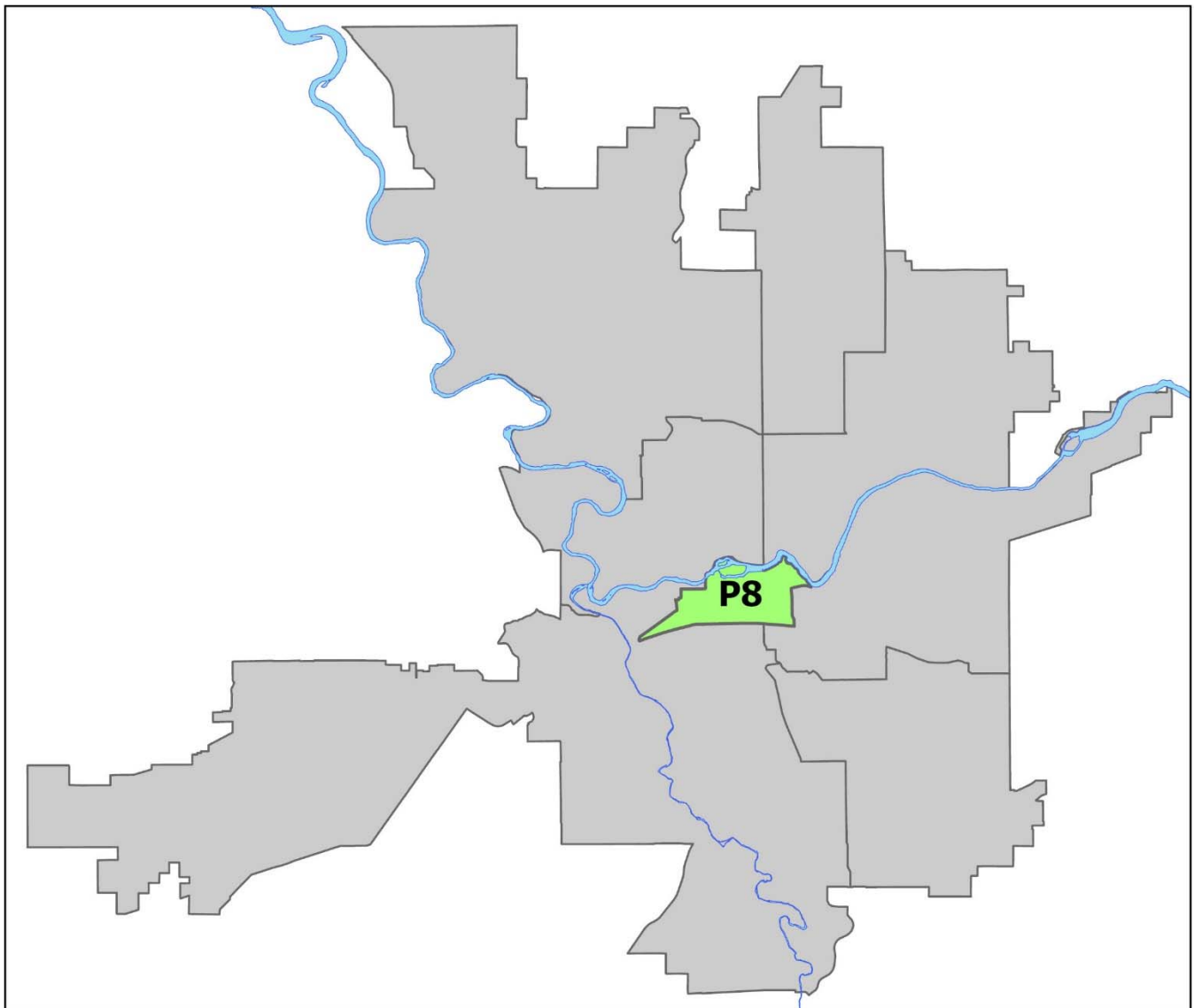
DOWNTOWN

Police Service Area



PSA Commander

Captain David Singley



POLICE SUMMARY - Ending: Saturday, December 24, 2022

DOWNTOWN PRECINCT (P8)



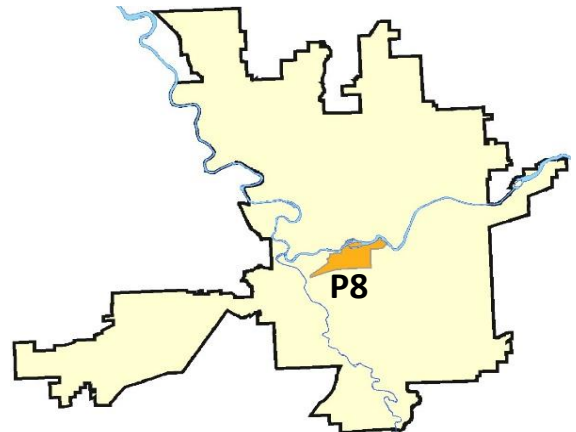
Preliminary IBR Counts

NIBRS Categories (Part 1 Selected)		7 Day Comparison			28 Day Comparison			YTD Comparison		
		Current	Prior	Percent	Current	Prior	Percent	Current	Prior	Percent
Violent	Criminal Homicide	0	0		0	0		4	3	33.33%
	Rape	0	0		3	2	50.00%	33	23	43.48%
	Robbery - Commercial	0	0		0	0		10	12	-16.67%
	Robbery - Person	0	0		3	1	200.00%	49	43	13.95%
	Aggravated Assault - Non DV	0	0		5	9	-44.44%	106	112	-5.36%
	Aggravated Assault - DV	0	0		0	0		17	18	-5.56%
Violent Total:		0	0		11	12	-8.33%	219	211	3.79%
Property	Burglary - Residential	0	1	-100.00%	1	2	-50.00%	34	36	-5.56%
	Burglary Garage	0	0		1	1	0.00%	8	10	-20.00%
	Burglary Commercial	0	3	-100.00%	3	9	-66.67%	86	118	-27.12%
	Larceny	30	19	57.89%	84	105	-20.00%	1470	941	56.22%
	Vehicle Theft	2	3	-33.33%	10	7	42.86%	138	75	84.00%
	Arson	0	1	-100.00%	1	1	0.00%	9	20	-55.00%
Property Total:		32	27	18.52%	100	125	-20.00%	1745	1200	45.42%
Preliminary Part 1 Crime Totals:		32	27	18.52%	111	137	-18.98%	1964	1411	39.19%
Current 7 Day Period:		12/18/2022 - 12/24/2022			Prior 7 Day Period:		12/11/2022 - 12/17/2022			
Current 28 Day Period:		11/27/2022 - 12/24/2022			Prior 28 Day Period:		10/30/2022 - 11/26/2022			
Current YTD Day Period:		1/1/2022 - 12/24/2022			Prior YTD Period:		1/1/2021 - 12/24/2021			

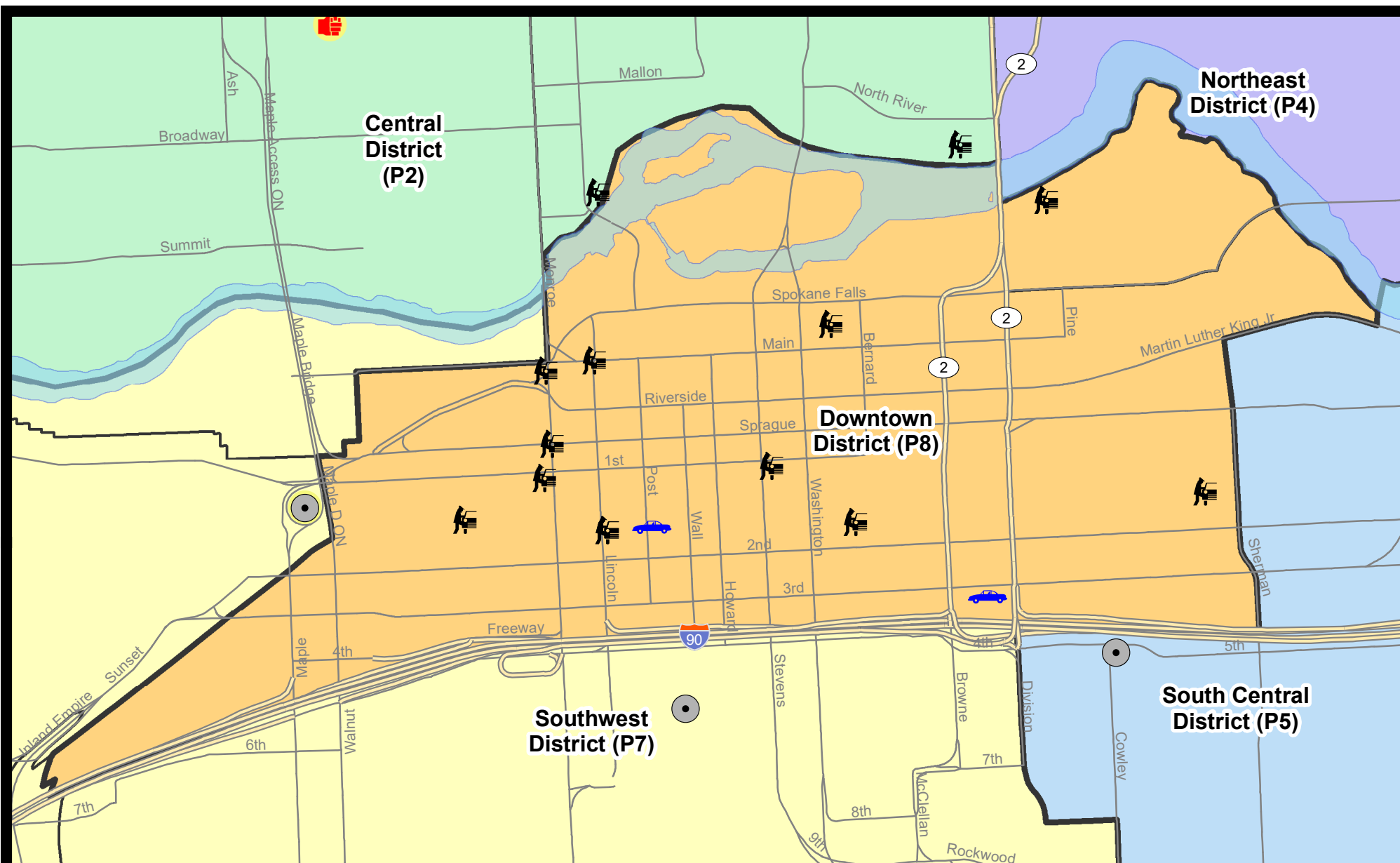
Prepared by SPD Crime Analysis Office - Tuesday, December 27, 2022

NOTE: SPD moved from UCR to the NIBRS reporting standard on 10/4/16 following the transition to a new RMS System. [Numbers on CompStat reports prior to this date should not be used as a comparison to those on this report.](#) Additional info on these reporting standards can be found on the FBI website: <https://ucr.fbi.gov/nibrs-overview>

This chart represents Preliminary counts of selected crime categories from Police Case Reports. Full statistical analysis to determine the confidence level of this data has not been performed. The % change columns on the preliminary counts differ from the percentage change on the NIBRS crime report, sometimes significantly. The CompStat report is designed for operational use and includes only selected NIBRS categories and coding less complex than full NIBRS rules. Official statistics for these and other NIBRS categories can be found on WASPC & FBI websites once available.



Note: On 2/10/21 a portion of the Police Block SPC5EC became part of the Downtown Precinct (SPD8EC); Consequently activity in P8 will appear higher if compared to printed CompStat reports prior to 2/10/21

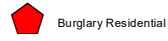
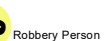


City of Spokane
Downtown District (P8)
Selected
Crime Types
2022-12-18 to 2022-12-24

Prepared By:
Crime Analysis Unit
Spokane Police Department

Legend

NIBRS Events



Cases Represent LERMS Crime Codes
 Points may indicate multiple events
 Note: Veh Prowl is only Larceny category displayed



For Additional Information on Incidents
 pertaining to an Area, Trend, or Pattern
 Contact Information Analysis

0 0.2 Miles



THIS IS NOT A LEGAL DOCUMENT:
 The information shown on this map is compiled
 from various sources and is subject to constant
 revision. Information shown on this map should
 not be used to determine the location of facilities
 in relationship to property lines, section lines,
 streets, etc.



Sunday - Saturday

SW - Downtown District (P8)

12/18/2022 TO 12/24/2022



<u>A/C</u>	<u>Offense Statute</u>	<u>Address</u>	<u>Reported Date</u>	<u>Dist</u>
<u>SPD8EC</u>				
C	THEFT 3D ALL OTHER	100 S DIVISION ST	12/19/2022	P8
C	THEFT 3D FROM MOTOR VEHICLE	400 E PACIFIC AVE	12/19/2022	P8
<u>SPD8RS</u>				
C	THEFT 1D FROM MOTOR VEHICLE	400 N RIVERPOINT BLVD	12/23/2022	
C	THEFT 2D FROM BUILDING	600 W MAIN AVE	12/20/2022	P8
C	THEFT 2D FROM MOTOR VEHICLE	400 W 1ST AVE	12/18/2022	P8
C	THEFT 2D FROM MOTOR VEHICLE	1000 W 1ST AVE	12/18/2022	P8
C	THEFT 2D FROM MOTOR VEHICLE	100 S LINCOLN ST	12/21/2022	P8
C	THEFT 2D FROM MOTOR VEHICLE	100 N MONROE ST	12/18/2022	
C	THEFT 3D FROM BUILDING	800 W MAIN AVE	12/19/2022	P8
C	THEFT 3D FROM BUILDING	700 W RIVERSIDE AVE	12/20/2022	P8
C	THEFT 3D FROM BUILDING	500 W MAIN AVE	12/20/2022	P8
C	THEFT 3D FROM BUILDING	900 W 2ND AVE	12/20/2022	P8
C	THEFT 3D FROM BUILDING	0 W PACIFIC AVE	12/23/2022	P8
C	THEFT 3D FROM BUILDING	600 W RIVERSIDE AVE	12/23/2022	
A	THEFT 3D FROM MOTOR VEHICLE	W MAIN AVE / N LINCOLN ST	12/19/2022	P8
A	THEFT 3D FROM MOTOR VEHICLE	300 W SPOKANE FALLS BLVD	12/21/2022	P8
C	THEFT 3D FROM MOTOR VEHICLE	N MONROE ST / W SPRAGUE AVE	12/21/2022	P8
C	THEFT 3D FROM MOTOR VEHICLE	400 N RIVERPOINT BLVD	12/22/2022	P8
C	THEFT 3D FROM MOTOR VEHICLE	100 S LINCOLN ST	12/22/2022	P8
A	THEFT 3D FROM MOTOR VEHICLE	0	12/23/2022	P8
C	THEFT 3D FROM MOTOR VEHICLE	W PACIFIC AVE / S BERNARD ST	12/21/2022	
A	THEFT 3D SHOPLIFTING	0 S HOWARD ST	12/18/2022	P8
C	THEFT 3D SHOPLIFTING	100 N HOWARD ST	12/23/2022	P8
C	THEFT 3D SHOPLIFTING	800 W MAIN AVE	12/24/2022	P8
C	THEFT 3D SHOPLIFTING	700 W MAIN AVE	12/20/2022	
C	THEFT 3D SHOPLIFTING	700 W MAIN AVE	12/20/2022	
C	THEFT 3D SHOPLIFTING	700 W MAIN AVE	12/22/2022	
C	THEFT 3D SHOPLIFTING	700 W MAIN AVE	12/24/2022	
C	THEFT 3D VEHICLE PARTS AND ACCESSORIES	S MONROE ST / W 2ND AVE	12/22/2022	P8
C	THEFT 3D VEHICLE PARTS AND ACCESSORIES	N JEFFERSON ST / W SPRAGUE AVE	12/23/2022	P8
C	THEFT OF MOTOR VEHICLE	0 W 3RD AVE	12/21/2022	P7
C	THEFT OF MOTOR VEHICLE	100 S POST ST	12/23/2022	P8

POLICE SUMMARY - Ending: Saturday, December 24, 2022



Other Jurisdiction or Unk District

Preliminary IBR Counts

NIBRS Categories (Part 1 Selected)		7 Day Comparison			28 Day Comparison			YTD Comparison		
		Current	Prior	Percent	Current	Prior	Percent	Current	Prior	Percent
Violent	Criminal Homicide	0	0		0	0		0	0	
	Rape	0	0		0	0		3	5	-40.00%
	Robbery - Commercial	0	0		0	0		0	0	
	Robbery - Person	0	0		0	0		0	0	
	Aggravated Assault - Non DV	0	0		0	0		2	2	0.00%
	Aggravated Assault - DV	0	0		0	0		3	1	200.00%
Violent Total:		0	0		0	0		8	8	0.00%
Property	Burglary - Residential	0	0		0	1	-100.00%	3	0	
	Burglary Garage	0	0		0	0		0	2	-100.00%
	Burglary Commercial	0	0		0	0		5	0	
	Larceny	1	1	0.00%	4	0		51	35	45.71%
	Vehicle Theft	0	0		0	1	-100.00%	9	7	28.57%
	Arson	0	0		0	0		0	0	
Property Total:		1	1	0.00%	4	2	100.00%	68	44	54.55%
Preliminary Part 1 Crime Totals:		1	1	0.00%	4	2	100.00%	76	52	46.15%
Current 7 Day Period:		12/18/2022 - 12/24/2022			Prior 7 Day Period:		12/11/2022 - 12/17/2022			
Current 28 Day Period:		11/27/2022 - 12/24/2022			Prior 28 Day Period:		10/30/2022 - 11/26/2022			
Current YTD Day Period:		1/1/2022 - 12/24/2022			Prior YTD Period:		1/1/2021 - 12/24/2021			

Prepared by SPD Crime Analysis Office - Tuesday, December 27, 2022

NOTE: SPD moved from UCR to the NIBRS reporting standard on 10/4/16 following the transition to a new RMS System. [Numbers on CompStat reports prior to this date should not be used as a comparison to those on this report.](#) Additional info on these reporting standards can be found on the FBI website: <https://ucr.fbi.gov/nibrs-overview>

This chart represents Preliminary counts of selected crime categories from Police Case Reports. Full statistical analysis to determine the confidence level of this data has not been performed. The % change columns on the preliminary counts differ from the percentage change on the NIBRS crime report, sometimes significantly. The CompStat report is designed for operational use and includes only selected NIBRS categories and coding less complex than full NIBRS rules. Official statistics for these and other NIBRS categories can be found on WASPC & FBI websites once available.

Sunday - Saturday

Other Jurisdiction/Unk District

12/18/2022 TO 12/24/2022



A/C **Offense Statute**

Address

Reported Date

Dist

SV01

C THEFT 3D FROM MOTOR VEHICLE

1300 S CUSTER RD

12/23/2022