

# SPOKANE POLICE DEPARTMENT

## PRELIMINARY CITYWIDE **IBR** CRIME REPORT



### Preliminary IBR Counts

CHIEF OF POLICE

Craig Meidl

Period Ending: Saturday, November 26, 2022

NIBRS Categories (Part 1 Selected)		7 Day Comparison			28 Day Comparison			YTD Comparison		
		Current	Prior	Percent	Current	Prior	Percent	Current	Prior	Percent
<b>Violent</b>	Criminal Homicide	0	0		0	1	-100.00%	13	12	8.33%
	Rape	5	2	150.00%	12	16	-25.00%	197	235	-16.17%
	Robbery - Commercial	3	2	50.00%	10	5	100.00%	94	67	40.30%
	Robbery - Person	1	2	-50.00%	12	21	-42.86%	194	179	8.38%
	Aggravated Assault - Non DV	6	6	0.00%	34	58	-41.38%	507	485	4.54%
	Aggravated Assault - DV	12	4	200.00%	29	35	-17.14%	334	328	1.83%
<b>Violent Total:</b>		27	16	68.75%	97	136	-28.68%	1339	1306	2.53%
<b>Property</b>	Burglary - Residential	21	23	-8.70%	81	71	14.08%	757	701	7.99%
	Burglary Garage	3	9	-66.67%	37	46	-19.57%	411	408	0.74%
	Burglary Commercial	9	13	-30.77%	39	58	-32.76%	579	450	28.67%
	Larceny	157	177	-11.30%	713	882	-19.16%	9206	7718	19.28%
	Vehicle Theft	34	26	30.77%	136	190	-28.42%	1709	1069	59.87%
	Arson	1	2	-50.00%	4	11	-63.64%	69	106	-34.91%
<b>Property Total:</b>		225	250	-10.00%	1010	1258	-19.71%	12731	10452	21.80%
<b>Preliminary Part 1 Crime Totals:</b>		252	266	-5.26%	1107	1394	-20.59%	14070	11758	19.66%
<b>Current 7 Day Period:</b>		11/20/2022 - 11/26/2022			<b>Prior 7 Day Period:</b>		11/13/2022 - 11/19/2022			
<b>Current 28 Day Period:</b>		10/30/2022 - 11/26/2022			<b>Prior 28 Day Period:</b>		10/2/2022 - 10/29/2022			
<b>Current YTD Day Period:</b>		1/1/2022 - 11/26/2022			<b>Prior YTD Period:</b>		1/1/2021 - 11/26/2021			

Prepared by SPD Crime Analysis Office - Monday, November 28, 2022

**NOTE:** SPD moved from UCR to the NIBRS reporting standard on 10/4/16 following the transition to a new RMS System. [Numbers on CompStat reports prior to this date should not be used as a comparison to those on this report.](#) Additional info on these reporting standards can be found on the FBI website: <https://ucr.fbi.gov/nibrs-overview>

This chart represents Preliminary counts of selected crime categories from Police Case Reports. Full statistical analysis to determine the confidence level of this data has not been performed. The % change columns on the preliminary counts differ from the percentage change on the NIBRS crime report, sometimes significantly. The CompStat report is designed for operational use and includes only selected NIBRS categories and coding less complex than full NIBRS rules. Official statistics for these and other NIBRS categories can be found on WASPC & FBI websites once available.



# SPOKANE POLICE DEPARTMENT



## **NORTH**

## **Police Service Area**

### PSA Commander

**Captain Mark Griffiths**

**Northwest District (P1)**

**Central District (P2)**

**Neva-Wood District (P3)**

**Northeast District (P4)**



POLICE SUMMARY - Ending: Saturday, November 26, 2022

## ***NORTH PRECINCT (P1, P2, P3, and P4)***



### Preliminary IBR Counts

NIBRS Categories (Part 1 Selected)		7 Day Comparison			28 Day Comparison			YTD Comparison		
		Current	Prior	Percent	Current	Prior	Percent	Current	Prior	Percent
<b>Violent</b>	Criminal Homicide	0	0		0	0		7	7	0.00%
	Rape	2	1	100.00%	6	7	-14.29%	105	133	-21.05%
	Robbery - Commercial	3	1	200.00%	9	2	350.00%	70	46	52.17%
	Robbery - Person	0	2	-100.00%	8	13	-38.46%	106	99	7.07%
	Aggravated Assault - Non DV	3	2	50.00%	14	36	-61.11%	276	250	10.40%
	Aggravated Assault - DV	7	2	250.00%	19	23	-17.39%	208	196	6.12%
<b>Violent Total:</b>		15	8	87.50%	56	81	-30.86%	772	731	5.61%
<b>Property</b>	Burglary - Residential	15	15	0.00%	52	56	-7.14%	501	457	9.63%
	Burglary Garage	3	5	-40.00%	21	28	-25.00%	247	270	-8.52%
	Burglary Commercial	3	4	-25.00%	15	24	-37.50%	289	226	27.88%
	Larceny	89	103	-13.59%	408	508	-19.69%	5091	4690	8.55%
	Vehicle Theft	25	13	92.31%	81	109	-25.69%	1047	677	54.65%
	Arson	1	0		1	7	-85.71%	42	60	-30.00%
<b>Property Total:</b>		136	140	-2.86%	578	732	-21.04%	7217	6380	13.12%
<b>Preliminary Part 1 Crime Totals:</b>		151	148	2.03%	634	813	-22.02%	7989	7111	12.35%
<b>Current 7 Day Period:</b>		11/20/2022 - 11/26/2022			<b>Prior 7 Day Period:</b>		11/13/2022 - 11/19/2022			
<b>Current 28 Day Period:</b>		10/30/2022 - 11/26/2022			<b>Prior 28 Day Period:</b>		10/2/2022 - 10/29/2022			
<b>Current YTD Day Period:</b>		1/1/2022 - 11/26/2022			<b>Prior YTD Period:</b>		1/1/2021 - 11/26/2021			

Prepared by SPD Crime Analysis Office - Monday, November 28, 2022

**NOTE:** SPD moved from UCR to the NIBRS reporting standard on 10/4/16 following the transition to a new RMS System. [Numbers on CompStat reports prior to this date should not be used as a comparison to those on this report.](#) Additional info on these reporting standards can be found on the FBI website: <https://ucr.fbi.gov/nibrs-overview>

This chart represents Preliminary counts of selected crime categories from Police Case Reports. Full statistical analysis to determine the confidence level of this data has not been performed. The % change columns on the preliminary counts differ from the percentage change on the NIBRS crime report, sometimes significantly. The CompStat report is designed for operational use and includes only selected NIBRS categories and coding less complex than full NIBRS rules. Official statistics for these and other NIBRS categories can be found on WASPC & FBI websites once available.



POLICE SUMMARY - Ending: Saturday, November 26, 2022



## NW - Northwest District (P1)

### Preliminary IBR Counts

NIBRS Categories (Part 1 Selected)		7 Day Comparison			28 Day Comparison			YTD Comparison		
		Current	Prior	Percent	Current	Prior	Percent	Current	Prior	Percent
<b>Violent</b>	Criminal Homicide	0	0		0	0		3	1	200.00%
	Rape	0	0		2	2	0.00%	31	34	-8.82%
	Robbery - Commercial	1	0		3	1	200.00%	10	10	0.00%
	Robbery - Person	0	0		2	6	-66.67%	20	20	0.00%
	Aggravated Assault - Non DV	1	0		1	4	-75.00%	49	37	32.43%
	Aggravated Assault - DV	4	1	300.00%	8	7	14.29%	54	43	25.58%
<b>Violent Total:</b>		6	1	500.00%	16	20	-20.00%	167	145	15.17%
<b>Property</b>	Burglary - Residential	3	4	-25.00%	10	13	-23.08%	116	112	3.57%
	Burglary Garage	1	0		2	8	-75.00%	50	88	-43.18%
	Burglary Commercial	0	0		0	2	-100.00%	29	28	3.57%
	Larceny	14	12	16.67%	71	96	-26.04%	892	964	-7.47%
	Vehicle Theft	6	1	500.00%	11	15	-26.67%	147	129	13.95%
	Arson	0	0		0	1	-100.00%	7	15	-53.33%
<b>Property Total:</b>		24	17	41.18%	94	135	-30.37%	1241	1336	-7.11%
<b>Preliminary Part 1 Crime Totals:</b>		30	18	66.67%	110	155	-29.03%	1408	1481	-4.93%
<b>Current 7 Day Period:</b>		11/20/2022 - 11/26/2022			<b>Prior 7 Day Period:</b>		11/13/2022 - 11/19/2022			
<b>Current 28 Day Period:</b>		10/30/2022 - 11/26/2022			<b>Prior 28 Day Period:</b>		10/2/2022 - 10/29/2022			
<b>Current YTD Day Period:</b>		1/1/2022 - 11/26/2022			<b>Prior YTD Period:</b>		1/1/2021 - 11/26/2021			

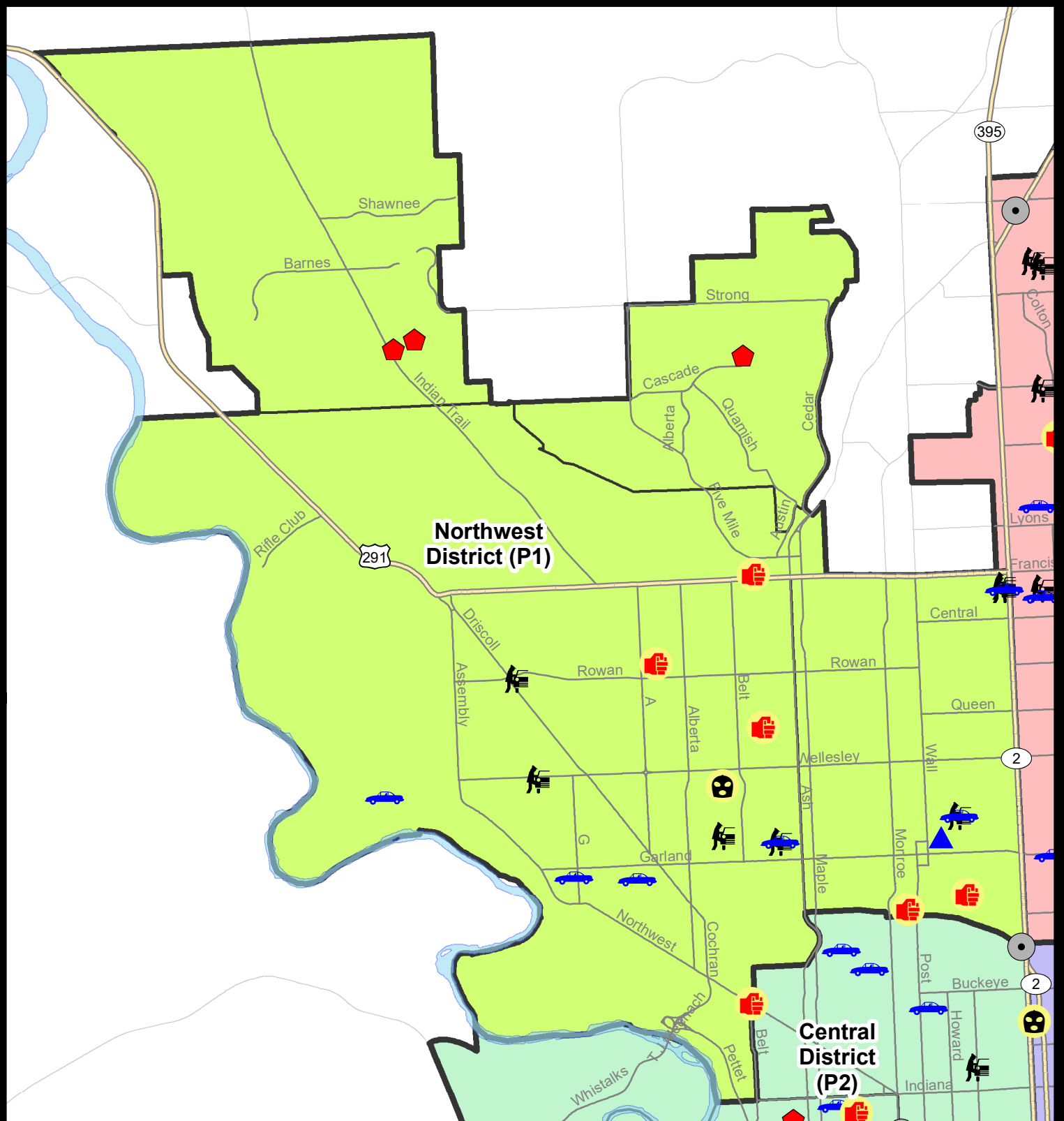
Prepared by SPD Crime Analysis Office - Monday, November 28, 2022

**NOTE:** SPD moved from UCR to the NIBRS reporting standard on 10/4/16 following the transition to a new RMS System. [Numbers on CompStat reports prior to this date should not be used as a comparison to those on this report.](#) Additional info on these reporting standards can be found on the FBI website: <https://ucr.fbi.gov/nibrs-overview>

This chart represents Preliminary counts of selected crime categories from Police Case Reports. Full statistical analysis to determine the confidence level of this data has not been performed. The % change columns on the preliminary counts differ from the percentage change on the NIBRS crime report, sometimes significantly. The CompStat report is designed for operational use and includes only selected NIBRS categories and coding less complex than full NIBRS rules. Official statistics for these and other NIBRS categories can be found on WASPC & FBI websites once available.







**City of Spokane**  
**Northwest District (P1)**  
**Selected**  
**Crime Codes**  
**2022-11-20 to 2022-11-26**  
 Prepared By:  
 Crime Analysis Unit  
 Spokane Police Department

**Legend**

**NIBRS Events**

Criminal Homicide	Robbery Person	Burglary Commercial
Rape	Aggravated Assault	Vehicle Prowling
Robbery Commercial	Burglary Residential	Vehicle Theft
	Burglary Garage	Arson

*Cases Represent LERMS Crime Codes  
 Points may indicate multiple events  
 Note: Veh Prowl is only Larceny displayed*

*For Additional Information on  
 Incidents pertaining to an  
 Area, Trend, or Pattern  
 Contact Information Analysis*

0 0.25 0.5 1 Miles

**THIS IS NOT A LEGAL DOCUMENT:**  
 The information shown on this map is compiled from various sources and is subject to constant revision. Information shown on this map should not be used to determine the location of facilities in relationship to property lines, section lines, streets, etc.

Sunday - Saturday

NW - Northwest District (P1)

11/20/2022 TO 11/26/2022



<u>A/C</u>	<u>Offense Statute</u>	<u>Address</u>	<u>Reported Date</u>	<u>Dist</u>
<b><u>SPA1BS</u></b>				
C	ASSAULT 2D	2000 W FRANCIS AVE	11/22/2022	P1
<b><u>SPA1FM</u></b>				
C	RESIDENTIAL BURGLARY	8100 N AUSTIN RD	11/21/2022	P1
<b><u>SPA1IT</u></b>				
C	RESIDENTIAL BURGLARY	8400 N SEMINOLE ST	11/21/2022	P1
C	RESIDENTIAL BURGLARY	8400 N FARMDALE CT	11/25/2022	P1
C	THEFT 3D SHOPLIFTING	9000 N INDIAN TRAIL RD	11/24/2022	P1
C	THEFT OF A FIREARM FROM BUILDING	8400 N SEMINOLE ST	11/21/2022	P1
<b><u>SPA1NH</u></b>				
C	ASSAULT 2D	800 W CORA AVE	11/26/2022	P1
C	ASSAULT 3D WEAPON OR NEGLIGENT INJURY	400 W GLASS AVE	11/22/2022	P1
C	BURGLARY 1D GARAGE	4000 N HOWARD ST	11/21/2022	P1
C	THEFT 2D FROM MOTOR VEHICLE	6100 N DIVISION ST	11/25/2022	P1
C	THEFT 3D FROM MOTOR VEHICLE	4100 N WASHINGTON ST	11/23/2022	P2
C	THEFT 3D FROM MOTOR VEHICLE	6100 N DIVISION ST	11/26/2022	
C	THEFT 3D SHOPLIFTING	1000 W WELLESLEY AVE	11/23/2022	
C	THEFT OF MOTOR VEHICLE	4100 N WASHINGTON ST	11/23/2022	P2
C	THEFT OF MOTOR VEHICLE	6100 N DIVISION ST	11/25/2022	P1
<b><u>SPA1NW</u></b>				
C	ASSAULT 1D	5600 N LOMA DR	11/22/2022	P1
C	ASSAULT 2D	5000 N CANNON ST	11/25/2022	P1
C	ROBBERY 1D COMMERCIAL	2300 W WELLESLEY AVE	11/21/2022	P1
C	THEFT 3D ALL OTHER	4500 W NORTHWEST BLVD	11/26/2022	P1
C	THEFT 3D ALL OTHER	5700 N G ST	11/20/2022	
C	THEFT 3D ALL OTHER	2800 W UPTON AVE	11/26/2022	
C	THEFT 3D FROM MOTOR VEHICLE	4000 N ELM ST	11/24/2022	P1
A	THEFT 3D FROM MOTOR VEHICLE	3700 W WELLESLEY AVE	11/25/2022	P1
C	THEFT 3D FROM MOTOR VEHICLE	5400 N DRISCOLL BLVD	11/26/2022	P1
C	THEFT 3D FROM MOTOR VEHICLE	2300 W LACROSSE AVE	11/21/2022	
C	THEFT 3D SHOPLIFTING	2500 W WELLESLEY AVE	11/26/2022	P1
C	THEFT OF MOTOR VEHICLE	5000 W PRINCETON PL	11/21/2022	P1
A	THEFT OF MOTOR VEHICLE	3700 N AUDUBON ST	11/24/2022	P1
A	THEFT OF MOTOR VEHICLE	4000 N ELM ST	11/24/2022	P1
C	THEFT OF MOTOR VEHICLE	3500 W PROVIDENCE AVE	11/25/2022	P1

POLICE SUMMARY - Ending: Saturday, November 26, 2022

## NW - North Central District (P2)



### Preliminary IBR Counts

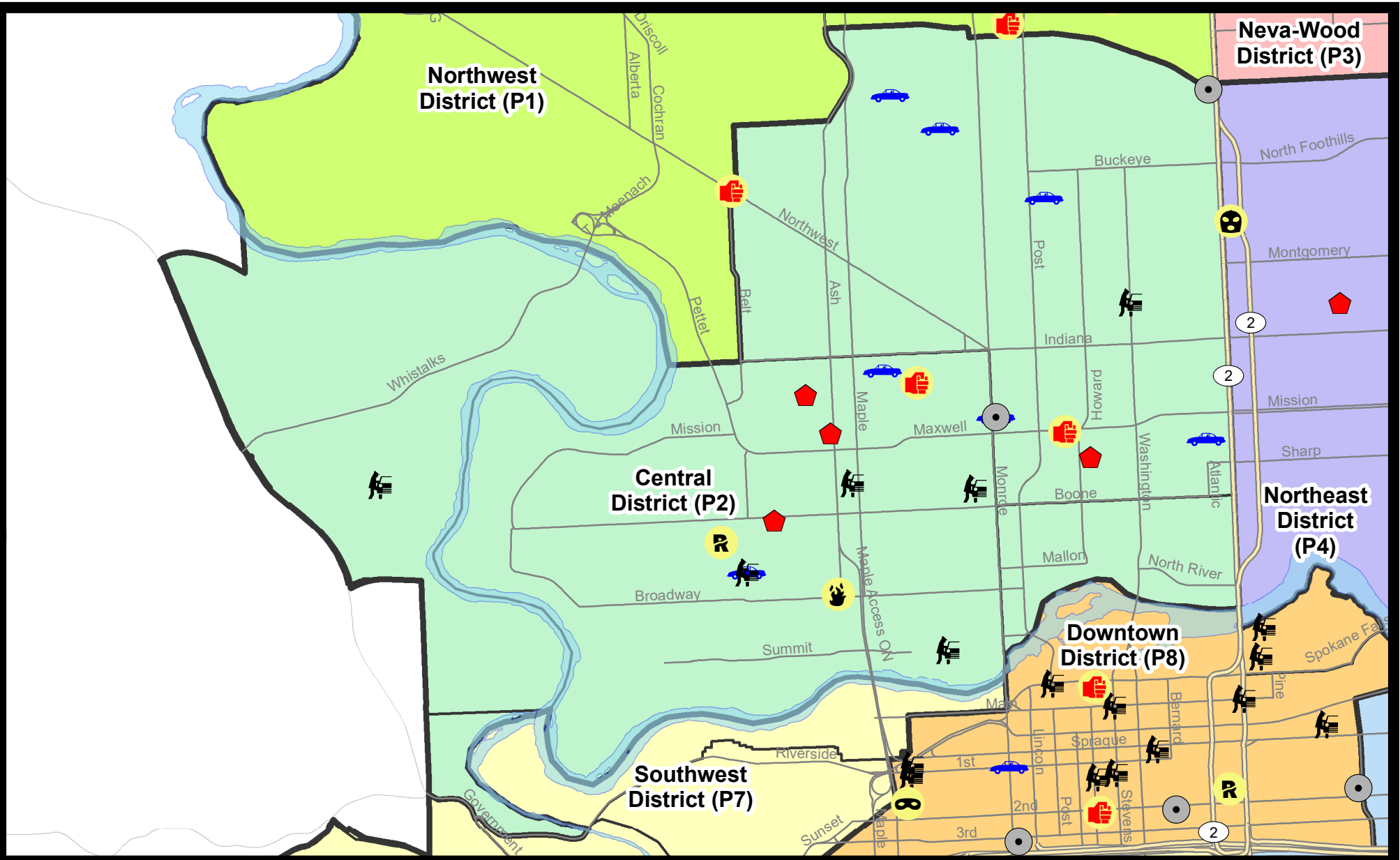
NIBRS Categories (Part 1 Selected)		7 Day Comparison			28 Day Comparison			YTD Comparison		
		Current	Prior	Percent	Current	Prior	Percent	Current	Prior	Percent
<b>Violent</b>	Criminal Homicide	0	0		0	0		2	2	0.00%
	Rape	1	0		1	1	0.00%	24	32	-25.00%
	Robbery - Commercial	0	0		0	0		9	2	350.00%
	Robbery - Person	0	1	-100.00%	3	2	50.00%	24	28	-14.29%
	Aggravated Assault - Non DV	1	0		3	11	-72.73%	76	64	18.75%
	Aggravated Assault - DV	2	0		2	4	-50.00%	50	44	13.64%
<b>Violent Total:</b>		4	1	300.00%	9	18	-50.00%	185	172	7.56%
<b>Property</b>	Burglary - Residential	4	4	0.00%	18	16	12.50%	117	112	4.46%
	Burglary Garage	0	2	-100.00%	4	6	-33.33%	62	46	34.78%
	Burglary Commercial	2	0		5	5	0.00%	63	46	36.96%
	Larceny	17	20	-15.00%	79	110	-28.18%	1015	889	14.17%
	Vehicle Theft	7	1	600.00%	20	28	-28.57%	243	164	48.17%
	Arson	1	0		1	2	-50.00%	12	18	-33.33%
<b>Property Total:</b>		31	27	14.81%	127	167	-23.95%	1512	1275	18.59%
<b>Preliminary Part 1 Crime Totals:</b>		35	28	25.00%	136	185	-26.49%	1697	1447	17.28%
<b>Current 7 Day Period:</b>		11/20/2022 - 11/26/2022			<b>Prior 7 Day Period:</b>		11/13/2022 - 11/19/2022			
<b>Current 28 Day Period:</b>		10/30/2022 - 11/26/2022			<b>Prior 28 Day Period:</b>		10/2/2022 - 10/29/2022			
<b>Current YTD Day Period:</b>		1/1/2022 - 11/26/2022			<b>Prior YTD Period:</b>		1/1/2021 - 11/26/2021			

Prepared by SPD Crime Analysis Office - Monday, November 28, 2022

**NOTE:** SPD moved from UCR to the NIBRS reporting standard on 10/4/16 following the transition to a new RMS System. [Numbers on CompStat reports prior to this date should not be used as a comparison to those on this report.](#) Additional info on these reporting standards can be found on the FBI website: <https://ucr.fbi.gov/nibrs-overview>

This chart represents Preliminary counts of selected crime categories from Police Case Reports. Full statistical analysis to determine the confidence level of this data has not been performed. The % change columns on the preliminary counts differ from the percentage change on the NIBRS crime report, sometimes significantly. The CompStat report is designed for operational use and includes only selected NIBRS categories and coding less complex than full NIBRS rules. Official statistics for these and other NIBRS categories can be found on WASPC & FBI websites once available.





**City of Spokane**  
**Central District (P2)**  
**Selected Crime Types**  
**2022-11-20 to 2022-11-26**  
 Prepared By:  
 Crime Analysis Unit  
 Spokane Police Department

**Legend**

**NIBRS Events**

- |                   |                    |                      |                     |
|-------------------|--------------------|----------------------|---------------------|
| Criminal Homicide | Robbery Commercial | Aggravated Assault   | Burglary Commercial |
| Rape              | Robbery Person     | Burglary Residential | Vehicle Prowling    |
|                   |                    | Burglary Garage      | Vehicle Theft       |
|                   |                    | Arson                |                     |

Cases Represent LERMS Crime Codes  
 Points may indicate multiple events  
 Note: Veh Prowl is only Larceny category displayed



For Additional Information on Incidents  
 pertaining to an Area, Trend, or Pattern  
 Contact Information Analysis



**THIS IS NOT A LEGAL DOCUMENT:**  
 The information shown on this map is compiled  
 from various sources and is subject to constant  
 revision. Information shown on this map should  
 not be used to determine the location of facilities  
 in relationship to property lines, section lines,  
 streets, etc.

Sunday - Saturday

NW - Central District (P2)

11/20/2022 TO 11/26/2022



<u>A/C</u>	<u>Offense Statute</u>	<u>Address</u>	<u>Reported Date</u>	<u>Dist</u>
<b><u>SPA2EG</u></b>				
C	BURGLARY 2D COMMERCIAL	1500 N MONROE ST	11/22/2022	P1
C	BURGLARY 2D COMMERCIAL	3000 N DIVISION ST	11/23/2022	P2
C	HARASSMENT FELONY WEAPON INVOLVED	600 W MAXWELL AVE	11/23/2022	P1
C	RESIDENTIAL BURGLARY	500 W SINTO AVE	11/21/2022	P1
C	THEFT 2D ALL OTHER	2600 N WALL ST	11/25/2022	P2
C	THEFT 2D ALL OTHER	1700 W CHELAN AVE	11/23/2022	
C	THEFT 2D FROM MOTOR VEHICLE	W KNOX AVE / N WASHINGTON ST	11/21/2022	P2
C	THEFT 3D ALL OTHER	900 W INDIANA AVE	11/23/2022	
C	THEFT 3D VEHICLE PARTS AND ACCESSORIES	2000 W YORK AVE	11/24/2022	P2
C	THEFT OF MOTOR VEHICLE	1100 W FAIRVIEW AVE	11/20/2022	P2
C	THEFT OF MOTOR VEHICLE	1500 N MONROE ST	11/22/2022	P1
C	THEFT OF MOTOR VEHICLE	N CEDAR ST / W EUCLID AVE	11/22/2022	P1
C	THEFT OF MOTOR VEHICLE	700 W YORK AVE	11/24/2022	P2
A	THEFT OF MOTOR VEHICLE	W SINTO AVE / N ATLANTIC ST	11/23/2022	P2
C	VEHICULAR ASSAULT	W NORTHWEST BLVD / N BELT ST	11/26/2022	P2
<b><u>SPA2WC</u></b>				
C	ARSON 2D	1700 W BROADWAY AVE	11/26/2022	P2
C	ASSAULT 2D	1700 N ADAMS ST	11/23/2022	P1
C	BURGLARY 1D FROM RESIDENCE	1700 W MISSION AVE	11/24/2022	P1
C	RAPE 3D		11/25/2022	P1
C	RESIDENTIAL BURGLARY	1800 W AUGUSTA AVE	11/25/2022	P1
C	RESIDENTIAL BURGLARY	1900 W BOONE AVE	11/25/2022	P1
C	THEFT 2D FROM MOTOR VEHICLE	900 N CHESTNUT ST	11/26/2022	P2
C	THEFT 2D VEHICLE PARTS AND ACCESSORIES	W SUMMIT PKWY / N ADAMS LN	11/25/2022	P2
C	THEFT 3D ALL OTHER	2000 W AUGUSTA AVE	11/21/2022	P2
C	THEFT 3D FROM MOTOR VEHICLE	1300 N MAPLE ST	11/21/2022	P2
C	THEFT 3D FROM MOTOR VEHICLE	1200 N MADISON ST	11/23/2022	P2
C	THEFT 3D FROM MOTOR VEHICLE	W SUMMIT PKWY / N ADAMS LN	11/25/2022	P2
A	THEFT 3D VEHICLE PARTS AND ACCESSORIES	800 N SUMMIT BLVD	11/21/2022	P2
C	THEFT 3D VEHICLE PARTS AND ACCESSORIES	1100 W AUGUSTA AVE	11/24/2022	P2
C	THEFT 3D VEHICLE PARTS AND ACCESSORIES	1100 N WALNUT ST	11/25/2022	P2
C	THEFT 3D VEHICLE PARTS AND ACCESSORIES	1300 W COLLEGE AVE	11/25/2022	P2
C	THEFT OF MOTOR VEHICLE	900 N CHESTNUT ST	11/24/2022	P4
C	THEFT OF MOTOR VEHICLE	1400 W NORA AVE	11/24/2022	P1
<b><u>SPA2WH</u></b>				
C	THEFT 2D FROM MOTOR VEHICLE	1400 N RIVER RIDGE BLVD	11/24/2022	P2
C	THEFT 3D VEHICLE PARTS AND ACCESSORIES	2800 W ELLIOTT DR	11/20/2022	Oth

For protection of victim privacy, the entire address on sexual assault crimes has been redacted.

POLICE SUMMARY - Ending: Saturday, November 26, 2022



## NE - Neva-Wood District (P3)

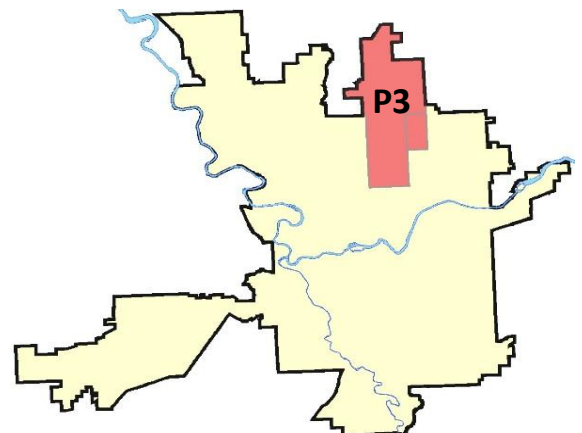
### Preliminary IBR Counts

NIBRS Categories (Part 1 Selected)		7 Day Comparison			28 Day Comparison			YTD Comparison		
		Current	Prior	Percent	Current	Prior	Percent	Current	Prior	Percent
<b>Violent</b>	Criminal Homicide	0	0		0	0		2	3	-33.33%
	Rape	0	1	-100.00%	1	3	-66.67%	26	37	-29.73%
	Robbery - Commercial	0	1	-100.00%	4	1	300.00%	40	22	81.82%
	Robbery - Person	0	1	-100.00%	3	4	-25.00%	41	23	78.26%
	Aggravated Assault - Non DV	0	2	-100.00%	4	9	-55.56%	60	73	-17.81%
	Aggravated Assault - DV	1	0		5	8	-37.50%	52	56	-7.14%
<b>Violent Total:</b>		1	5	-80.00%	17	25	-32.00%	221	214	3.27%
<b>Property</b>	Burglary - Residential	5	7	-28.57%	17	8	112.50%	131	109	20.18%
	Burglary Garage	1	2	-50.00%	11	10	10.00%	91	80	13.75%
	Burglary Commercial	1	3	-66.67%	7	9	-22.22%	96	82	17.07%
	Larceny	41	48	-14.58%	164	187	-12.30%	2161	1820	18.74%
	Vehicle Theft	7	7	0.00%	28	31	-9.68%	364	184	97.83%
	Arson	0	0		0	2	-100.00%	11	11	0.00%
<b>Property Total:</b>		55	67	-17.91%	227	247	-8.10%	2854	2286	24.85%
<b>Preliminary Part 1 Crime Totals:</b>		56	72	-22.22%	244	272	-10.29%	3075	2500	23.00%
<b>Current 7 Day Period:</b>		11/20/2022 - 11/26/2022			<b>Prior 7 Day Period:</b>		11/13/2022 - 11/19/2022			
<b>Current 28 Day Period:</b>		10/30/2022 - 11/26/2022			<b>Prior 28 Day Period:</b>		10/2/2022 - 10/29/2022			
<b>Current YTD Day Period:</b>		1/1/2022 - 11/26/2022			<b>Prior YTD Period:</b>		1/1/2021 - 11/26/2021			

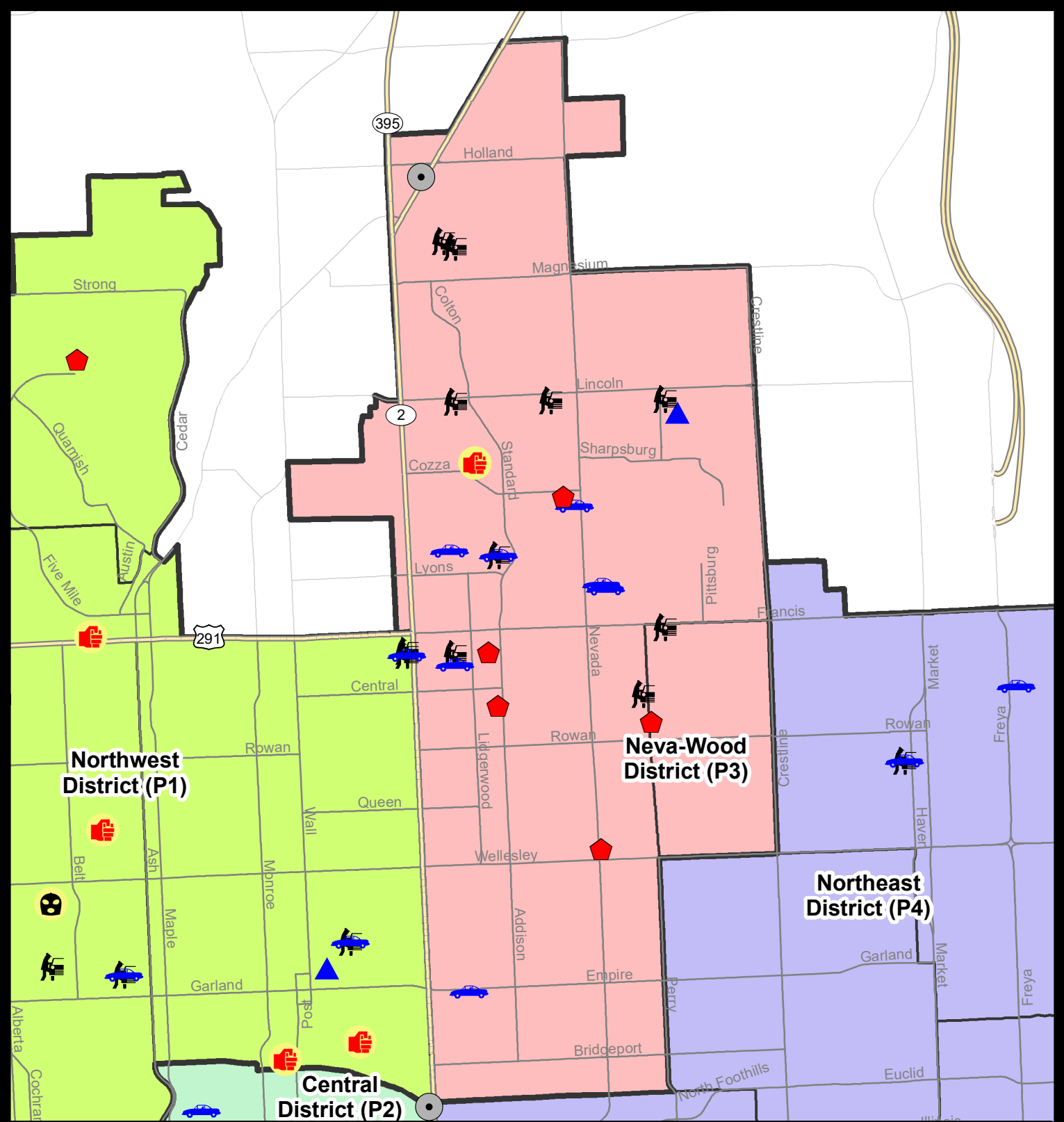
Prepared by SPD Crime Analysis Office - Monday, November 28, 2022

**NOTE:** SPD moved from UCR to the NIBRS reporting standard on 10/4/16 following the transition to a new RMS System. [Numbers on CompStat reports prior to this date should not be used as a comparison to those on this report.](#) Additional info on these reporting standards can be found on the FBI website: <https://ucr.fbi.gov/nibrs-overview>

This chart represents Preliminary counts of selected crime categories from Police Case Reports. Full statistical analysis to determine the confidence level of this data has not been performed. The % change columns on the preliminary counts differ from the percentage change on the NIBRS crime report, sometimes significantly. The CompStat report is designed for operational use and includes only selected NIBRS categories and coding less complex than full NIBRS rules. Official statistics for these and other NIBRS categories can be found on WASPC & FBI websites once available.







**City of Spokane**  
**Neva-Wood District (P3)**  
**Selected Crime Codes**  
**2022-11-20 to 2022-11-26**  
 Prepared By:  
 Crime Analysis Unit  
 Spokane Police Department

**Legend**

**NIBRS Events**



Criminal Homicide



Rape



Robbery Commercial



Robbery Person



Aggravated Assault



Burglary Residential



Burglary Garage



Burglary Commercial



Vehicle Prowling



Vehicle Theft



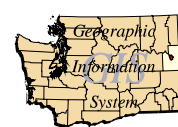
Arson



Cases Represent LERMS Crime Codes  
 Points may indicate multiple events  
 Note: Veh Prowl is only Larceny displayed

For Additional Information on  
 Incidents pertaining to an  
 Area, Trend, or Pattern  
 Contact Information Analysis

0 0.2 0.4 0.8 Miles



THIS IS NOT A LEGAL DOCUMENT:  
 The information shown on this map is compiled  
 from various sources and is subject to constant  
 revision. Information shown on this map should  
 not be used to determine the location of facilities  
 in relationship to property lines, section lines,  
 streets, etc.

Sunday - Saturday

NE - Neva-Wood District (P3)

11/20/2022 TO 11/26/2022



<u>A/C</u>	<u>Offense Statute</u>	<u>Address</u>	<u>Reported Date</u>	<u>Dist</u>
<b>SPB3NL</b>				
C	ASSAULT 1D	7400 N CALKINS DR	11/26/2022	P2
C	BURGLARY 2D COMMERCIAL	9400 N NEWPORT HWY	11/25/2022	P2
C	BURGLARY 2D GARAGE	1700 E LINCOLN RD	11/24/2022	P3
C	MAIL THEFT	3900 N LIDGERWOOD ST	11/23/2022	P3
C	ORGANIZED RETAIL THEFT 2D	9600 N NEWPORT HWY	11/25/2022	P4
A	RESIDENTIAL BURGLARY	6100 N ASTOR ST	11/22/2022	P3
C	RESIDENTIAL BURGLARY	900 E COZZA DR	11/24/2022	P4
C	RESIDENTIAL BURGLARY	1000 E BROAD AVE	11/24/2022	P3
C	RESIDENTIAL BURGLARY	400 E COLUMBIA AVE	11/26/2022	P3
C	THEFT 2D ALL OTHER	9600 N COLFAX RD	11/21/2022	P3
C	THEFT 2D ALL OTHER	1200 E EMPIRE AVE	11/21/2022	P3
C	THEFT 2D ALL OTHER	9600 N COLFAX RD	11/21/2022	P3
C	THEFT 2D FROM BUILDING	6500 N NEVADA ST	11/25/2022	P3
C	THEFT 2D FROM MOTOR VEHICLE	800 E BRADY AVE	11/20/2022	P3
C	THEFT 2D FROM MOTOR VEHICLE	1700 E LINCOLN RD	11/24/2022	P3
C	THEFT 2D SHOPLIFTING	9600 N NEWPORT HWY	11/23/2022	P4
C	THEFT 2D SHOPLIFTING	9900 N NEWPORT HWY	11/22/2022	
C	THEFT 2D SHOPLIFTING	6600 N DIVISION ST	11/22/2022	
C	THEFT 2D SHOPLIFTING	9100 N NEWPORT HWY	11/23/2022	
C	THEFT 2D SHOPLIFTING	9100 N NEWPORT HWY	11/23/2022	
C	THEFT 3D ALL OTHER	6000 N LIDGERWOOD ST	11/21/2022	
C	THEFT 3D ALL OTHER	6000 N LIDGERWOOD ST	11/22/2022	
C	THEFT 3D ALL OTHER	700 E OLYMPIC AVE	11/26/2022	
A	THEFT 3D FROM MOTOR VEHICLE	200 E LINCOLN RD	11/24/2022	P3
C	THEFT 3D FROM MOTOR VEHICLE	6900 N WISCOMB ST	11/24/2022	P3
C	THEFT 3D FROM MOTOR VEHICLE	8800 N HILL N DALE ST	11/26/2022	P3
C	THEFT 3D FROM MOTOR VEHICLE	6100 N COLTON ST	11/26/2022	P3
C	THEFT 3D FROM MOTOR VEHICLE	8900 N COLTON ST	11/20/2022	
C	THEFT 3D SHOPLIFTING	9600 N NEWPORT HWY	11/20/2022	P4
C	THEFT 3D SHOPLIFTING	9200 N COLTON ST	11/21/2022	P3
C	THEFT 3D SHOPLIFTING	9600 N NEWPORT HWY	11/22/2022	P4
C	THEFT 3D SHOPLIFTING	5800 N DIVISION ST	11/23/2022	P3
C	THEFT 3D SHOPLIFTING	5600 N DIVISION ST	11/23/2022	P3
C	THEFT 3D SHOPLIFTING	9200 N COLTON ST	11/25/2022	P3
C	THEFT 3D SHOPLIFTING	9200 N COLTON ST	11/25/2022	P4
C	THEFT 3D SHOPLIFTING	9600 N NEWPORT HWY	11/25/2022	P4
C	THEFT 3D SHOPLIFTING	5800 N DIVISION ST	11/25/2022	P3
C	THEFT 3D SHOPLIFTING	5600 N DIVISION ST	11/26/2022	P3

For protection of victim privacy, the entire address on sexual assault crimes has been redacted.

<b>A/C</b>	<b>Offense Statute</b>	<b>Address</b>	<b>Reported Date</b>	<b>Dist</b>
C	THEFT 3D SHOPLIFTING	9100 N NEWPORT HWY	11/20/2022	
C	THEFT 3D SHOPLIFTING	5500 N DIVISION ST	11/21/2022	
C	THEFT 3D SHOPLIFTING	7700 N DIVISION ST	11/22/2022	
C	THEFT 3D SHOPLIFTING	N DIVISION ST / E ROWAN AVE	11/25/2022	
C	THEFT 3D VEHICLE PARTS AND ACCESSORIES	9500 N DIVISION ST	11/21/2022	P3
C	THEFT 3D VEHICLE PARTS AND ACCESSORIES	6100 N COLTON ST	11/26/2022	P3
C	THEFT OF A FIREARM FROM BUILDING	800 E WELLESLEY AVE	11/26/2022	P3
C	THEFT OF A FIREARM FROM MOTOR VEHICLE	1300 E COLUMBIA AVE	11/25/2022	P3
C	THEFT OF MOTOR VEHICLE	7000 N NEVADA ST	11/20/2022	P1
C	THEFT OF MOTOR VEHICLE	100 E EMPIRE AVE	11/21/2022	P4
C	THEFT OF MOTOR VEHICLE	200 E WEDGEWOOD AVE	11/21/2022	P3
C	THEFT OF MOTOR VEHICLE	6500 N NEVADA ST	11/22/2022	P3
C	THEFT OF MOTOR VEHICLE	100 E DALKE AVE	11/23/2022	P4
A	THEFT OF MOTOR VEHICLE	6900 N WISCOMB ST	11/24/2022	P3
C	THEFT OF MOTOR VEHICLE	6500 N NEVADA ST	11/25/2022	P4

### **SPB3WH**

A	RESIDENTIAL BURGLARY	5600 N PERRY ST	11/23/2022	P4
C	THEFT 2D FROM MOTOR VEHICLE	1500 E FRANCIS AVE	11/21/2022	P3
C	THEFT 3D VEHICLE PARTS AND ACCESSORIES	5200 N MARTIN ST	11/22/2022	P3

POLICE SUMMARY - Ending: Saturday, November 26, 2022



## NE - Northeast District (P4)

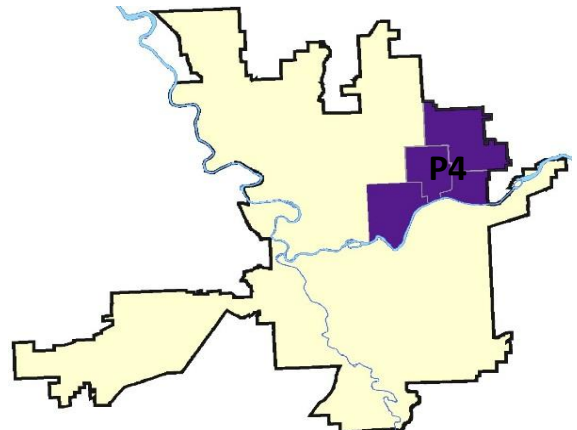
### Preliminary IBR Counts

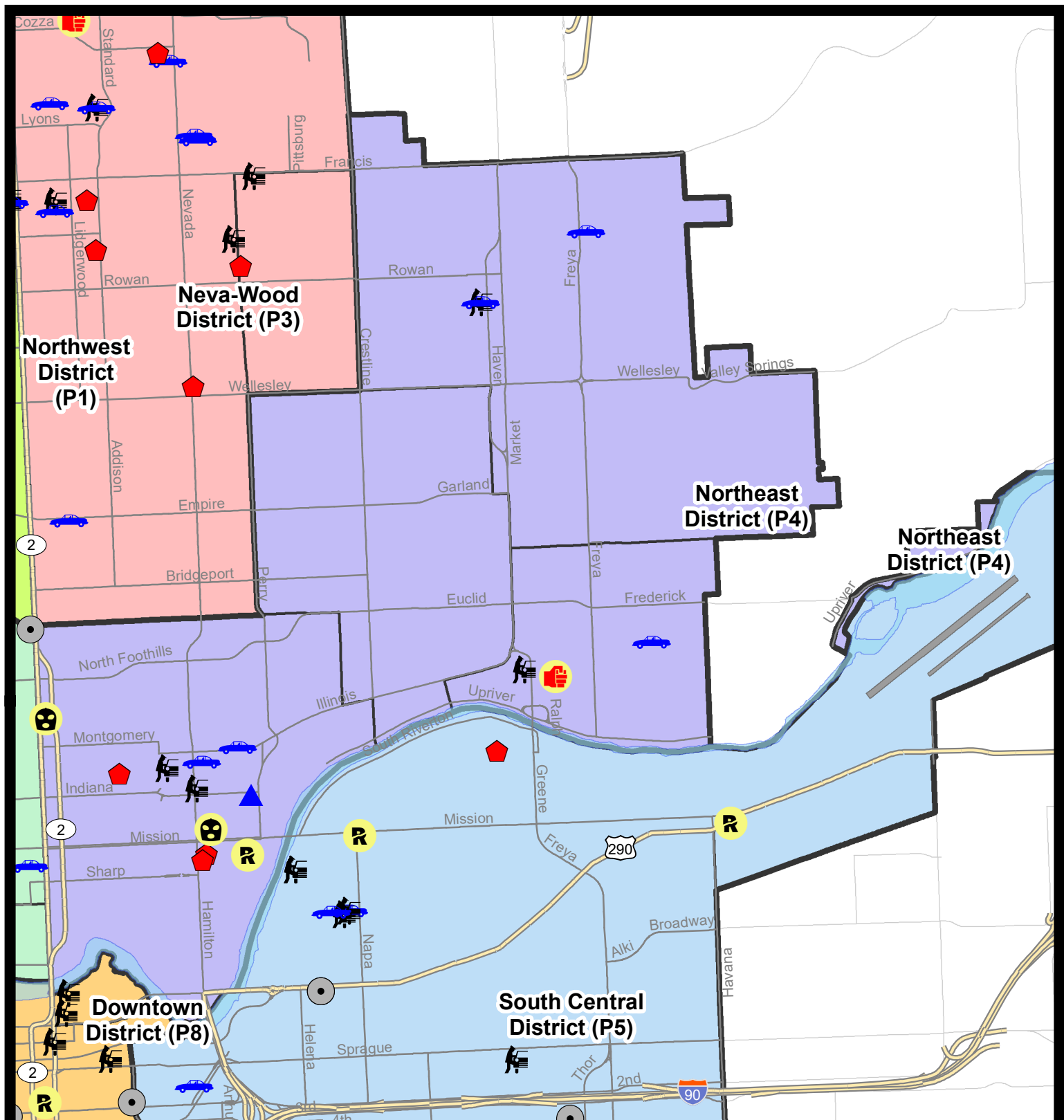
NIBRS Categories (Part 1 Selected)		7 Day Comparison			28 Day Comparison			YTD Comparison		
		Current	Prior	Percent	Current	Prior	Percent	Current	Prior	Percent
<b>Violent</b>	Criminal Homicide	0	0		0	0		0	1	-100.00%
	Rape	1	0		2	1	100.00%	24	30	-20.00%
	Robbery - Commercial	2	0		2	0		11	12	-8.33%
	Robbery - Person	0	0		0	1	-100.00%	21	28	-25.00%
	Aggravated Assault - Non DV	1	0		6	12	-50.00%	91	76	19.74%
	Aggravated Assault - DV	0	1	-100.00%	4	4	0.00%	52	53	-1.89%
<b>Violent Total:</b>		4	1	300.00%	14	18	-22.22%	199	200	-0.50%
<b>Property</b>	Burglary - Residential	3	0		7	19	-63.16%	137	124	10.48%
	Burglary Garage	1	1	0.00%	4	4	0.00%	44	56	-21.43%
	Burglary Commercial	0	1	-100.00%	3	8	-62.50%	101	70	44.29%
	Larceny	17	23	-26.09%	94	115	-18.26%	1023	1017	0.59%
	Vehicle Theft	5	4	25.00%	22	35	-37.14%	293	200	46.50%
	Arson	0	0		0	2	-100.00%	12	16	-25.00%
<b>Property Total:</b>		26	29	-10.34%	130	183	-28.96%	1610	1483	8.56%
<b>Preliminary Part 1 Crime Totals:</b>		30	30	0.00%	144	201	-28.36%	1809	1683	7.49%
<b>Current 7 Day Period:</b>		11/20/2022 - 11/26/2022			<b>Prior 7 Day Period:</b>		11/13/2022 - 11/19/2022			
<b>Current 28 Day Period:</b>		10/30/2022 - 11/26/2022			<b>Prior 28 Day Period:</b>		10/2/2022 - 10/29/2022			
<b>Current YTD Day Period:</b>		1/1/2022 - 11/26/2022			<b>Prior YTD Period:</b>		1/1/2021 - 11/26/2021			

Prepared by SPD Crime Analysis Office - Monday, November 28, 2022

**NOTE:** SPD moved from UCR to the NIBRS reporting standard on 10/4/16 following the transition to a new RMS System. [Numbers on CompStat reports prior to this date should not be used as a comparison to those on this report.](#) Additional info on these reporting standards can be found on the FBI website: <https://ucr.fbi.gov/nibrs-overview>

This chart represents Preliminary counts of selected crime categories from Police Case Reports. Full statistical analysis to determine the confidence level of this data has not been performed. The % change columns on the preliminary counts differ from the percentage change on the NIBRS crime report, sometimes significantly. The CompStat report is designed for operational use and includes only selected NIBRS categories and coding less complex than full NIBRS rules. Official statistics for these and other NIBRS categories can be found on WASPC & FBI websites once available.





## City of Spokane

### Northeast District (P4)

### Selected Crime Codes

2022-11-20 to 2022-11-26

Prepared By:  
Crime Analysis Unit  
Spokane Police Department

#### Legend

##### NIBRS Events



Criminal Homicide



Rape



Robbery Commercial



Robbery Person



Aggravated Assault



Burglary Residential



Burglary Garage



Burglary Commercial



Vehicle Prowling



Vehicle Theft



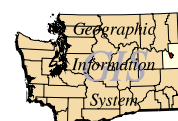
Arson



Cases Represent LERMS Crime Codes  
Points may indicate multiple events  
Note: Veh Prowl is only Larceny displayed

For Additional Information on  
Incidents pertaining to an  
Area, Trend, or Pattern  
Contact Information Analysis

0 0.2 0.4 0.8 Miles



THIS IS NOT A LEGAL DOCUMENT:  
The information shown on this map is compiled  
from various sources and is subject to constant  
revision. Information shown on this map should  
not be used to determine the location of facilities  
in relationship to property lines, section lines,  
streets, etc.

Sunday - Saturday

NE - Northeast District (P4)

11/20/2022 TO 11/26/2022



<u>A/C</u>	<u>Offense Statute</u>	<u>Address</u>	<u>Reported Date</u>	<u>Dist</u>
<b><u>SPB4BE</u></b>				
C	THEFT 3D ALL OTHER	1700 E WELLESLEY AVE	11/25/2022	P4
C	THEFT 3D ALL OTHER	1400 E GLASS AVE	11/24/2022	
C	THEFT 3D VEHICLE PARTS AND ACCESSORIES	1900 E COURTLAND AVE	11/23/2022	P4
<b><u>SPB4HI</u></b>				
C	MAIL THEFT	2900 E QUEEN AVE	11/21/2022	P4
C	MAIL THEFT	3800 E LONGFELLOW AVE	11/25/2022	P4
C	THEFT 1D FROM MOTOR VEHICLE	2900 E EVERETT AVE	11/25/2022	P4
C	THEFT OF MOTOR VEHICLE	3600 E COLUMBIA AVE	11/24/2022	P4
C	THEFT OF MOTOR VEHICLE	2900 E EVERETT AVE	11/25/2022	P4
<b><u>SPB4LO</u></b>				
C	BURGLARY 2D GARAGE	1200 E INDIANA AVE	11/20/2022	P4
C	RAPE 3D		11/22/2022	P6
A	RESIDENTIAL BURGLARY	900 E SINTO AVE	11/23/2022	P4
C	RESIDENTIAL BURGLARY	400 E BALDWIN AVE	11/24/2022	P4
C	RESIDENTIAL BURGLARY	900 E SINTO AVE	11/25/2022	P4
C	ROBBERY 1D COMMERCIAL	2400 N DIVISION ST	11/22/2022	P2
C	SHOPLIFTING USE FORCE TO FLEE ROBBERY	900 E MISSION AVE	11/25/2022	P4
C	THEFT 1D ALL OTHER	2400 N COLUMBUS ST	11/20/2022	P4
C	THEFT 2D FROM BUILDING	1300 N HAMILTON ST	11/21/2022	P4
C	THEFT 2D FROM MOTOR VEHICLE	1900 N HAMILTON ST	11/20/2022	P4
C	THEFT 3D ALL OTHER	900 E NORTH FOOTHILLS DR	11/22/2022	P4
C	THEFT 3D FROM BUILDING	1700 N HAMILTON ST	11/21/2022	P4
C	THEFT 3D FROM MOTOR VEHICLE	700 E ERMINA AVE	11/22/2022	
C	THEFT 3D VEHICLE PARTS AND ACCESSORIES	900 E AUGUSTA AVE	11/23/2022	P4
C	THEFT OF MOTOR VEHICLE	1100 E ILLINOIS AVE	11/23/2022	P4
C	THEFT OF MOTOR VEHICLE	900 E ERMINA AVE	11/24/2022	P4
<b><u>SPB4MI</u></b>				
C	DRIVE BY SHOOTING	3300 E MARIETTA AVE	11/20/2022	P4
C	MAIL THEFT	3800 E GRACE AVE	11/25/2022	P4
C	THEFT 2D ALL OTHER	3500 E JACKSON AVE	11/22/2022	P4
C	THEFT 3D ALL OTHER	3400 E EUCLID AVE	11/24/2022	P4
C	THEFT 3D FROM MOTOR VEHICLE	3100 E MARIETTA AVE	11/21/2022	P4
C	THEFT OF MOTOR VEHICLE	3900 E GRACE AVE	11/20/2022	P4



# SPOKANE POLICE DEPARTMENT



## **SOUTH** **Police Service Area**

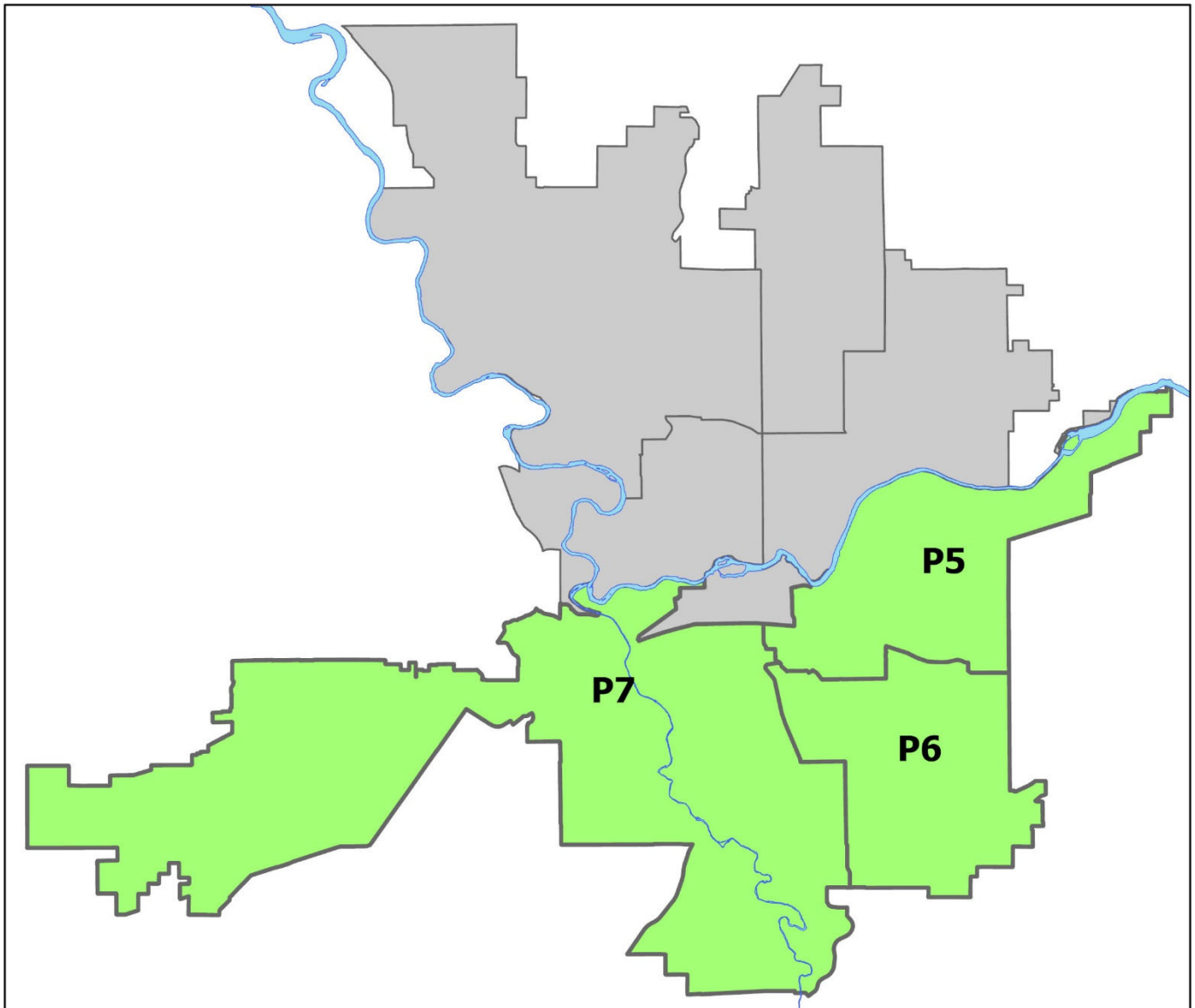
### PSA Commander

**Captain Matt Cowles**

**South Central District (P5)**

**Southeast District (P6)**

**Southwest District (P7)**



POLICE SUMMARY - Ending: Saturday, November 26, 2022

## ***SOUTH PRECINCT (P5, P6, and P7)***



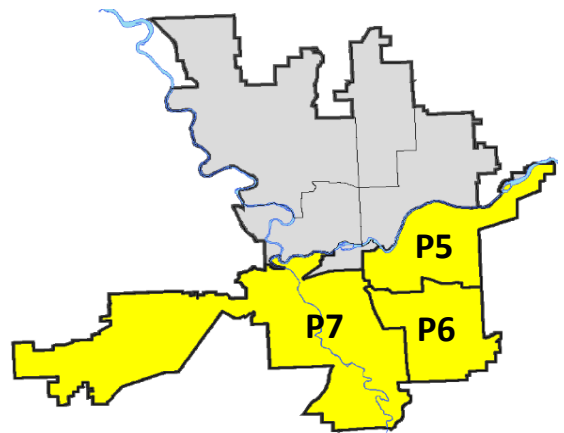
### Preliminary IBR Counts

NIBRS Categories (Part 1 Selected)		7 Day Comparison			28 Day Comparison			YTD Comparison		
		Current	Prior	Percent	Current	Prior	Percent	Current	Prior	Percent
Violent	Criminal Homicide	0	0		0	1	-100.00%	2	2	0.00%
	Rape	2	1	100.00%	4	8	-50.00%	59	74	-20.27%
	Robbery - Commercial	0	1	-100.00%	1	2	-50.00%	14	9	55.56%
	Robbery - Person	0	0		3	4	-25.00%	42	38	10.53%
	Aggravated Assault - Non DV	1	2	-50.00%	11	15	-26.67%	128	126	1.59%
	Aggravated Assault - DV	5	2	150.00%	10	12	-16.67%	106	113	-6.19%
Violent Total:		8	6	33.33%	29	42	-30.95%	351	362	-3.04%
Property	Burglary - Residential	6	7	-14.29%	26	14	85.71%	220	210	4.76%
	Burglary Garage	0	3	-100.00%	14	18	-22.22%	156	126	23.81%
	Burglary Commercial	3	6	-50.00%	15	28	-46.43%	202	115	75.65%
	Larceny	45	46	-2.17%	197	260	-24.23%	2677	2146	24.74%
	Vehicle Theft	8	10	-20.00%	47	65	-27.69%	525	315	66.67%
	Arson	0	1	-100.00%	2	3	-33.33%	19	29	-34.48%
Property Total:		62	73	-15.07%	301	388	-22.42%	3799	2941	29.17%
Preliminary Part 1 Crime Totals:		70	79	-11.39%	330	430	-23.26%	4150	3303	25.64%
Current 7 Day Period:		11/20/2022 - 11/26/2022			Prior 7 Day Period:		11/13/2022 - 11/19/2022			
Current 28 Day Period:		10/30/2022 - 11/26/2022			Prior 28 Day Period:		10/2/2022 - 10/29/2022			
Current YTD Day Period:		1/1/2022 - 11/26/2022			Prior YTD Period:		1/1/2021 - 11/26/2021			

Prepared by SPD Crime Analysis Office - Monday, November 28, 2022

**NOTE:** SPD moved from UCR to the NIBRS reporting standard on 10/4/16 following the transition to a new RMS System. [Numbers on CompStat reports prior to this date should not be used as a comparison to those on this report.](#) Additional info on these reporting standards can be found on the FBI website: <https://ucr.fbi.gov/nibrs-overview>

This chart represents Preliminary counts of selected crime categories from Police Case Reports. Full statistical analysis to determine the confidence level of this data has not been performed. The % change columns on the preliminary counts differ from the percentage change on the NIBRS crime report, sometimes significantly. The CompStat report is designed for operational use and includes only selected NIBRS categories and coding less complex than full NIBRS rules. Official statistics for these and other NIBRS categories can be found on WASPC & FBI websites once available.



POLICE SUMMARY - Ending: Saturday, November 26, 2022



## SE - South Central District (P5)

### Preliminary IBR Counts

NIBRS Categories (Part 1 Selected)		7 Day Comparison			28 Day Comparison			YTD Comparison		
		Current	Prior	Percent	Current	Prior	Percent	Current	Prior	Percent
<b>Violent</b>	Criminal Homicide	0	0		0	0		0	0	
	Rape	2	1	100.00%	3	2	50.00%	23	31	-25.81%
	Robbery - Commercial	0	0		0	1	-100.00%	4	3	33.33%
	Robbery - Person	0	0		1	2	-50.00%	15	25	-40.00%
	Aggravated Assault - Non DV	0	1	-100.00%	6	10	-40.00%	65	61	6.56%
	Aggravated Assault - DV	1	1	0.00%	2	5	-60.00%	48	54	-11.11%
<b>Violent Total:</b>		3	3	0.00%	12	20	-40.00%	155	174	-10.92%
<b>Property</b>	Burglary - Residential	2	4	-50.00%	10	3	233.33%	74	68	8.82%
	Burglary Garage	0	1	-100.00%	2	4	-50.00%	44	30	46.67%
	Burglary Commercial	3	4	-25.00%	12	16	-25.00%	127	60	111.67%
	Larceny	16	14	14.29%	75	96	-21.88%	966	735	31.43%
	Vehicle Theft	3	7	-57.14%	26	21	23.81%	224	120	86.67%
	Arson	0	1	-100.00%	2	1	100.00%	8	18	-55.56%
<b>Property Total:</b>		24	31	-22.58%	127	141	-9.93%	1443	1031	39.96%
<b>Preliminary Part 1 Crime Totals:</b>		27	34	-20.59%	139	161	-13.66%	1598	1205	32.61%
<b>Current 7 Day Period:</b>		11/20/2022 - 11/26/2022			<b>Prior 7 Day Period:</b>		11/13/2022 - 11/19/2022			
<b>Current 28 Day Period:</b>		10/30/2022 - 11/26/2022			<b>Prior 28 Day Period:</b>		10/2/2022 - 10/29/2022			
<b>Current YTD Day Period:</b>		1/1/2022 - 11/26/2022			<b>Prior YTD Period:</b>		1/1/2021 - 11/26/2021			


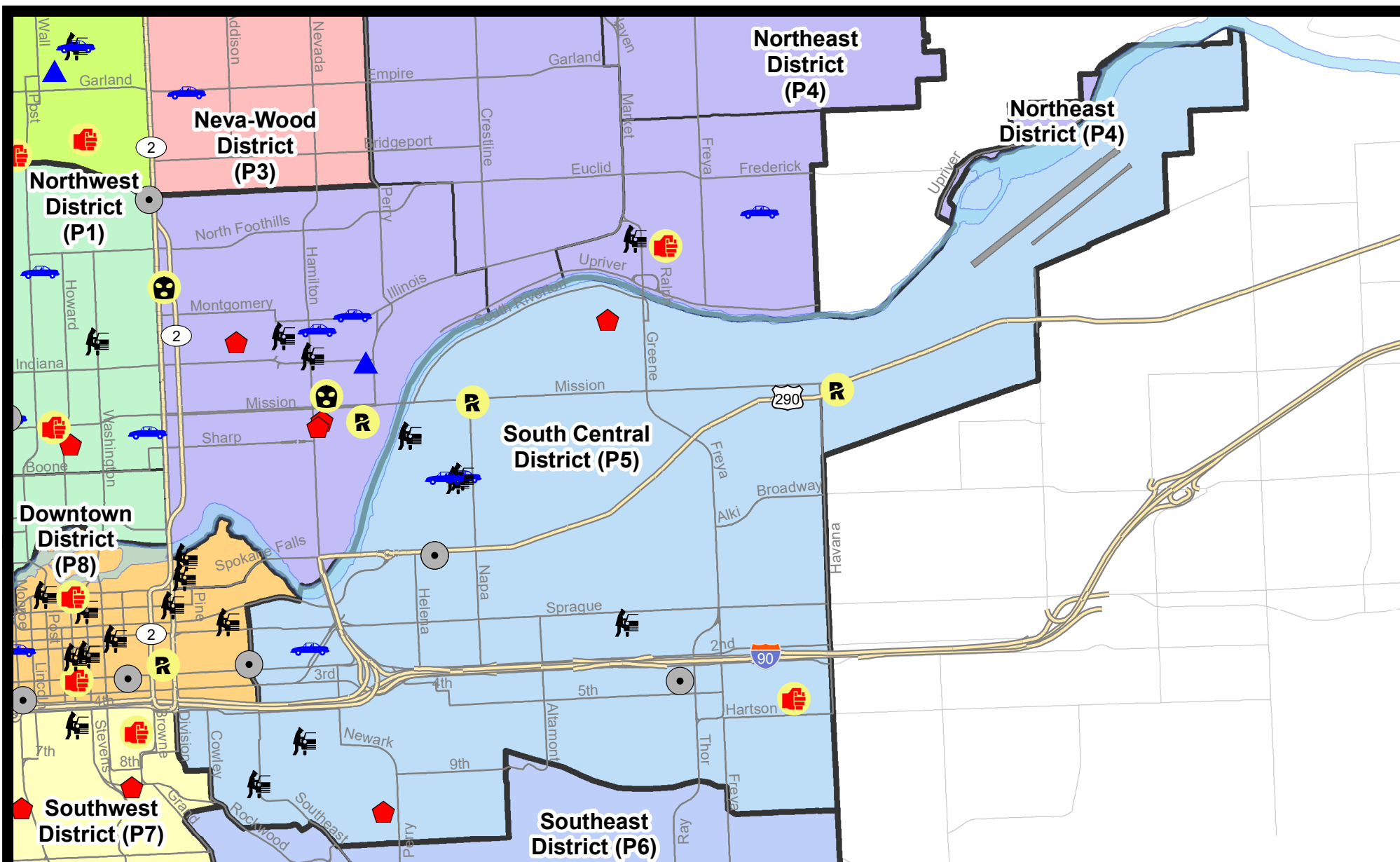
Prepared by SPD Crime Analysis Office - Monday, November 28, 2022

**NOTE:** SPD moved from UCR to the NIBRS reporting standard on 10/4/16 following the transition to a new RMS System. [Numbers on CompStat reports prior to this date should not be used as a comparison to those on this report.](#) Additional info on these reporting standards can be found on the FBI website: <https://ucr.fbi.gov/nibrs-overview>

This chart represents Preliminary counts of selected crime categories from Police Case Reports. Full statistical analysis to determine the confidence level of this data has not been performed. The % change columns on the preliminary counts differ from the percentage change on the NIBRS crime report, sometimes significantly. The CompStat report is designed for operational use and includes only selected NIBRS categories and coding less complex than full NIBRS rules. Official statistics for these and other NIBRS categories can be found on WASPC & FBI websites once available.



**Note:** On 2/10/21 a portion of the Police Block SPC5EC became part of the Downtown Precinct (SPD8EC); Consequently activity in P5 will appear lower if compared to printed CompStat reports prior to 2/10/21



**City of Spokane**  
**South Central District (P5)**  
**Selected**  
**Crime Types**  
**2022-11-20 to 2022-11-26**

Prepared By:  
**Crime Analysis Unit**  
**Spokane Police Department**

**Legend**

**NIBRS Events**



Criminal Homicide



Rape



Robbery Commercial



Robbery Person



Aggravated Assault



Burglary Residential



Burglary Garage



Burglary Commercial



Vehicle Prowling



Vehicle Theft



Arson

Cases Represent LERMS Crime Codes

Points may indicate multiple events

Note: Veh Prowl is only Larceny category displayed



For Additional Information on Incidents  
 pertaining to an Area, Trend, or Pattern  
 Contact Information Analysis

0 0.2 0.4 0.6 0.8 1 Miles



**THIS IS NOT A LEGAL DOCUMENT:**  
 The information shown on this map is compiled  
 from various sources and is subject to constant  
 revision. Information shown on this map should  
 not be used to determine the location of facilities  
 in relationship to property lines, section lines,  
 streets, etc.

Sunday - Saturday

SE - South Central District (P5)

11/20/2022 TO 11/26/2022



<u>A/C</u>	<u>Offense Statute</u>	<u>Address</u>	<u>Reported Date</u>	<u>Dist</u>
<b><u>SPC5EC</u></b>				
C	ASSAULT 3D WEAPON OR NEGLIGENT INJURY	4000 E 6TH AVE	11/22/2022	P6
C	BURGLARY 1D COMMERCIAL	1700 E TRENT AVE	11/24/2022	P6
C	BURGLARY 1D COMMERCIAL	1700 E TRENT AVE	11/25/2022	P6
C	BURGLARY 2D COMMERCIAL	400 S THOR ST	11/23/2022	P6
C	RESIDENTIAL BURGLARY	1200 E 12TH AVE	11/24/2022	P6
C	TAKING MOTOR VEHICLE WITHOUT PERMISSION 1D	900 E PACIFIC AVE	11/22/2022	P8
C	THEFT 2D FROM MOTOR VEHICLE	800 S SHERMAN ST	11/25/2022	P5
C	THEFT 3D ALL OTHER	700 S SHERMAN ST	11/21/2022	P5
C	THEFT 3D FROM BUILDING	500 S ARTHUR ST	11/22/2022	
C	THEFT 3D FROM MOTOR VEHICLE	0 S HAVEN ST	11/23/2022	
C	THEFT 3D FROM MOTOR VEHICLE	700 S SCOTT ST	11/25/2022	
C	THEFT 3D SHOPLIFTING	400 S THOR ST	11/26/2022	P6
C	THEFT 3D VEHICLE PARTS AND ACCESSORIES	S THOR ST / E PACIFIC AVE	11/24/2022	P5
C	THEFT OF A FIREARM FROM BUILDING	1700 E TRENT AVE	11/24/2022	P6
<b><u>SPC5GP</u></b>				
C	RAPE 2D		11/22/2022	P6
C	RAPE 2D		11/26/2022	P6
A	RESIDENTIAL BURGLARY	2900 E ERMINA AVE	11/23/2022	P4
C	THEFT 1D ALL OTHER	1800 N NELSON ST	11/22/2022	P5
C	THEFT 2D ALL OTHER	E SPRINGFIELD AVE / N STONE ST	11/26/2022	P5
C	THEFT 2D FROM MOTOR VEHICLE	E CATALDO AVE / N MAGNOLIA ST	11/23/2022	P6
C	THEFT 3D ALL OTHER	1900 E SHARP AVE	11/21/2022	P5
C	THEFT 3D FROM MOTOR VEHICLE	E SHARP AVE / N HELENA ST	11/20/2022	P5
C	THEFT 3D FROM MOTOR VEHICLE	E SHARP AVE / N HELENA ST	11/20/2022	P5
A	THEFT 3D FROM MOTOR VEHICLE	1900 E CATALDO AVE	11/22/2022	P5
C	THEFT OF A FIREARM FROM BUILDING	1400 N GREENE ST	11/25/2022	P6
C	THEFT OF MOTOR VEHICLE	1800 E CATALDO AVE	11/22/2022	P6
A	THEFT OF MOTOR VEHICLE	1900 E CATALDO AVE	11/22/2022	P5

POLICE SUMMARY - Ending: Saturday, November 26, 2022



## SE - Southeast District (P6)

### Preliminary IBR Counts

NIBRS Categories (Part 1 Selected)		7 Day Comparison			28 Day Comparison			YTD Comparison		
		Current	Prior	Percent	Current	Prior	Percent	Current	Prior	Percent
<b>Violent</b>	Criminal Homicide	0	0		0	0		0	0	
	Rape	0	0		1	3	-66.67%	10	9	11.11%
	Robbery - Commercial	0	0		0	0		2	3	-33.33%
	Robbery - Person	0	0		1	1	0.00%	8	2	300.00%
	Aggravated Assault - Non DV	0	0		0	1	-100.00%	12	19	-36.84%
	Aggravated Assault - DV	1	0		1	2	-50.00%	21	18	16.67%
<b>Violent Total:</b>		1	0		3	7	-57.14%	53	51	3.92%
<b>Property</b>	Burglary - Residential	2	1	100.00%	8	4	100.00%	70	52	34.62%
	Burglary Garage	0	0		3	8	-62.50%	45	43	4.65%
	Burglary Commercial	0	1	-100.00%	1	3	-66.67%	22	14	57.14%
	Larceny	10	12	-16.67%	44	54	-18.52%	545	458	19.00%
	Vehicle Theft	2	0		5	13	-61.54%	96	60	60.00%
	Arson	0	0		0	1	-100.00%	3	4	-25.00%
<b>Property Total:</b>		14	14	0.00%	61	83	-26.51%	781	631	23.77%
<b>Preliminary Part 1 Crime Totals:</b>		15	14	7.14%	64	90	-28.89%	834	682	22.29%
<b>Current 7 Day Period:</b>		11/20/2022 - 11/26/2022			<b>Prior 7 Day Period:</b>		11/13/2022 - 11/19/2022			
<b>Current 28 Day Period:</b>		10/30/2022 - 11/26/2022			<b>Prior 28 Day Period:</b>		10/2/2022 - 10/29/2022			
<b>Current YTD Day Period:</b>		1/1/2022 - 11/26/2022			<b>Prior YTD Period:</b>		1/1/2021 - 11/26/2021			

Prepared by SPD Crime Analysis Office - Monday, November 28, 2022

**NOTE:** SPD moved from UCR to the NIBRS reporting standard on 10/4/16 following the transition to a new RMS System. [Numbers on CompStat reports prior to this date should not be used as a comparison to those on this report.](#) Additional info on these reporting standards can be found on the FBI website: <https://ucr.fbi.gov/nibrs-overview>

This chart represents Preliminary counts of selected crime categories from Police Case Reports. Full statistical analysis to determine the confidence level of this data has not been performed. The % change columns on the preliminary counts differ from the percentage change on the NIBRS crime report, sometimes significantly. The CompStat report is designed for operational use and includes only selected NIBRS categories and coding less complex than full NIBRS rules. Official statistics for these and other NIBRS categories can be found on WASPC & FBI websites once available.







Sunday - Saturday

SE - Southeast District (P6)

11/20/2022 TO 11/26/2022



<u>A/C</u>	<u>Offense Statute</u>	<u>Address</u>	<u>Reported Date</u>	<u>Dist</u>
<b><u>SPC6LH</u></b>				
C	ASSAULT 2D	3500 E 36TH AVE	11/26/2022	P6
C	MAIL THEFT	2800 S FREYA ST	11/22/2022	P6
C	RESIDENTIAL BURGLARY	3400 E 35TH AVE	11/20/2022	P6
C	RESIDENTIAL BURGLARY	2600 E 35TH AVE	11/23/2022	P6
C	THEFT 2D FROM MOTOR VEHICLE	3300 E 22ND AVE	11/21/2022	P6
C	THEFT 2D FROM MOTOR VEHICLE	3400 E 25TH AVE	11/25/2022	P6
C	THEFT 2D FROM MOTOR VEHICLE	4200 E 33RD AVE	11/25/2022	P6
C	THEFT 3D ALL OTHER	1800 E 18TH AVE	11/25/2022	
C	THEFT 3D FROM BUILDING	3500 E 16TH AVE	11/20/2022	P6
C	THEFT 3D FROM BUILDING	3600 E 26TH AVE	11/22/2022	
A	THEFT 3D SHOPLIFTING	2600 E 29TH AVE	11/26/2022	P6
C	THEFT OF MOTOR VEHICLE	3100 E 27TH AVE	11/23/2022	P7
<b><u>SPC6RW</u></b>				
C	THEFT OF MOTOR VEHICLE	700 E 23RD AVE	11/24/2022	P6
<b><u>SPC6SG</u></b>				
C	THEFT 3D ALL OTHER	3200 E 55TH AVE	11/20/2022	P6
C	THEFT 3D FROM MOTOR VEHICLE	4900 S REGAL ST	11/26/2022	P5

POLICE SUMMARY - Ending: Saturday, November 26, 2022



## SW - Southwest District (P7)

### Preliminary IBR Counts

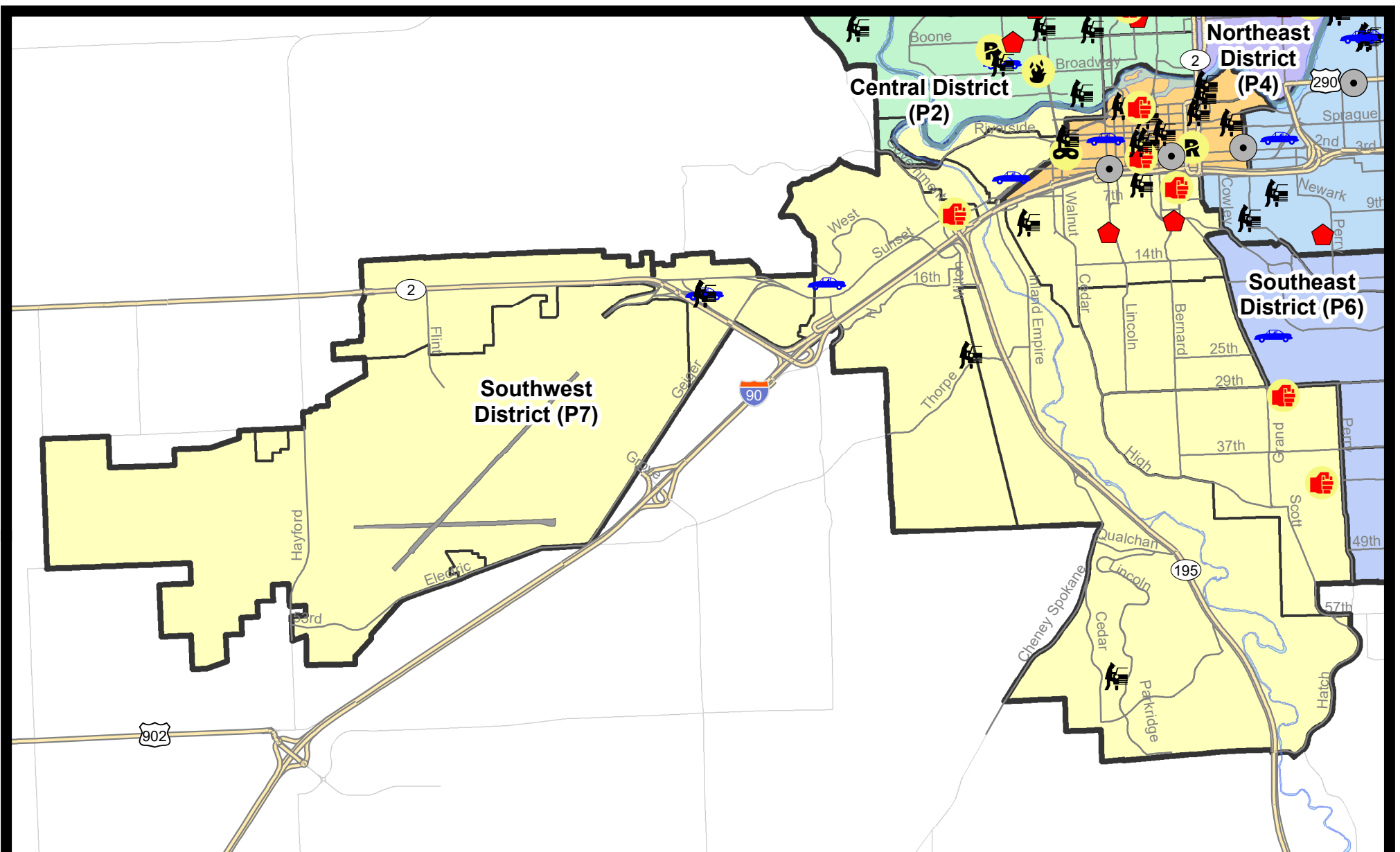
NIBRS Categories (Part 1 Selected)		7 Day Comparison			28 Day Comparison			YTD Comparison		
		Current	Prior	Percent	Current	Prior	Percent	Current	Prior	Percent
<b>Violent</b>	Criminal Homicide	0	0		0	1	-100.00%	2	2	0.00%
	Rape	0	0		0	3	-100.00%	26	34	-23.53%
	Robbery - Commercial	0	1	-100.00%	1	1	0.00%	8	3	166.67%
	Robbery - Person	0	0		1	1	0.00%	19	11	72.73%
	Aggravated Assault - Non DV	1	1	0.00%	5	4	25.00%	51	46	10.87%
	Aggravated Assault - DV	3	1	200.00%	7	5	40.00%	37	41	-9.76%
<b>Violent Total:</b>		4	3	33.33%	14	15	-6.67%	143	137	4.38%
<b>Property</b>	Burglary - Residential	2	2	0.00%	8	7	14.29%	76	90	-15.56%
	Burglary Garage	0	2	-100.00%	9	6	50.00%	67	53	26.42%
	Burglary Commercial	0	1	-100.00%	2	9	-77.78%	53	41	29.27%
	Larceny	19	20	-5.00%	78	110	-29.09%	1166	953	22.35%
	Vehicle Theft	3	3	0.00%	16	31	-48.39%	205	135	51.85%
	Arson	0	0		0	1	-100.00%	8	7	14.29%
<b>Property Total:</b>		24	28	-14.29%	113	164	-31.10%	1575	1279	23.14%
<b>Preliminary Part 1 Crime Totals:</b>		28	31	-9.68%	127	179	-29.05%	1718	1416	21.33%
<b>Current 7 Day Period:</b>		11/20/2022 - 11/26/2022			<b>Prior 7 Day Period:</b>		11/13/2022 - 11/19/2022			
<b>Current 28 Day Period:</b>		10/30/2022 - 11/26/2022			<b>Prior 28 Day Period:</b>		10/2/2022 - 10/29/2022			
<b>Current YTD Day Period:</b>		1/1/2022 - 11/26/2022			<b>Prior YTD Period:</b>		1/1/2021 - 11/26/2021			

Prepared by SPD Crime Analysis Office - Monday, November 28, 2022

**NOTE:** SPD moved from UCR to the NIBRS reporting standard on 10/4/16 following the transition to a new RMS System. [Numbers on CompStat reports prior to this date should not be used as a comparison to those on this report.](#) Additional info on these reporting standards can be found on the FBI website: <https://ucr.fbi.gov/nibrs-overview>

This chart represents Preliminary counts of selected crime categories from Police Case Reports. Full statistical analysis to determine the confidence level of this data has not been performed. The % change columns on the preliminary counts differ from the percentage change on the NIBRS crime report, sometimes significantly. The CompStat report is designed for operational use and includes only selected NIBRS categories and coding less complex than full NIBRS rules. Official statistics for these and other NIBRS categories can be found on WASPC & FBI websites once available.





**City of Spokane**  
**Southwest District (P7)**  
**Selected**  
**Crime Types**  
**2022-11-20 to 2022-11-26**  
 Prepared By:  
 Crime Analysis Unit  
 Spokane Police Department

**Legend**

**NIBRS Events**

- |                   |                    |                      |                     |
|-------------------|--------------------|----------------------|---------------------|
| Criminal Homicide | Robbery Commercial | Aggravated Assault   | Burglary Commercial |
| Rape              | Robbery Person     | Burglary Residential | Vehicle Prowling    |
|                   |                    | Burglary Garage      | Vehicle Theft       |
|                   |                    |                      | Arson               |

Cases Represent LERMS Crime Codes  
 Points may indicate multiple events  
 Note: Veh Prowl is only Larceny category displayed



For Additional Information on Incidents  
 pertaining to an Area, Trend, or Pattern  
 Contact Information Analysis

0 0.2 0.4 0.6 0.8 1 1.2 1.4 1.6 Miles



**THIS IS NOT A LEGAL DOCUMENT:**  
 The information shown on this map is compiled  
 from various sources and is subject to constant  
 revision. Information shown on this map should  
 not be used to determine the location of facilities  
 in relationship to property lines, section lines,  
 streets, etc.



Sunday - Saturday

SE - Southwest District (P7)

11/20/2022 TO 11/26/2022



<u>A/C</u>	<u>Offense Statute</u>	<u>Address</u>	<u>Reported Date</u>	<u>Dist</u>
<b><u>SPD7BA</u></b>				
C	THEFT 3D SHOPLIFTING	1900 W SUNSET BLVD	11/25/2022	P8
C	THEFT OF MOTOR VEHICLE	2000 W 4TH AVE	11/24/2022	P7
<b><u>SPD7CH</u></b>				
C	ASSAULT 2D	200 W 6TH AVE	11/21/2022	P5
C	MAIL THEFT	1400 S MAPLE ST	11/25/2022	P7
C	RESIDENTIAL BURGLARY	1000 W 10TH AVE	11/22/2022	P7
C	RESIDENTIAL BURGLARY	200 W 9TH AVE	11/23/2022	P7
C	THEFT 3D FROM MOTOR VEHICLE	1800 W 9TH AVE	11/22/2022	P7
C	THEFT 3D FROM MOTOR VEHICLE	S HOWARD ST / W 5TH AVE	11/24/2022	P6
<b><u>SPD7CS</u></b>				
C	ASSAULT 2D	800 E 29TH AVE	11/20/2022	P6
C	ASSAULT 2D	1100 E THURSTON AVE	11/26/2022	P6
C	THEFT 3D SHOPLIFTING	800 E 29TH AVE	11/20/2022	
<b><u>SPD7GT</u></b>				
C	THEFT 3D FROM MOTOR VEHICLE	2600 W WESTWOOD LN	11/23/2022	P7
<b><u>SPD7LC</u></b>				
C	THEFT 2D FROM MOTOR VEHICLE	6100 S AUTUMN ST	11/21/2022	P7
C	THEFT 3D VEHICLE PARTS AND ACCESSORIES	6100 S AUTUMN ST	11/21/2022	P7
<b><u>SPD7MC</u></b>				
C	THEFT 3D ALL OTHER	500 W 17TH AVE	11/21/2022	P7
C	THEFT 3D SHOPLIFTING	2800 S GRAND BLVD	11/25/2022	
C	THEFT 3D SHOPLIFTING	2800 S GRAND BLVD	11/26/2022	
<b><u>SPD7WH</u></b>				
C	ASSAULT 2D	2700 W SUNSET BLVD	11/24/2022	P8
C	THEFT 1D ALL OTHER	1300 S WESTCLIFF PL	11/26/2022	P7
C	THEFT 2D VEHICLE PARTS AND ACCESSORIES	2700 W SUNSET BLVD	11/21/2022	P7
C	THEFT 3D ALL OTHER	2600 W 8TH AVE	11/25/2022	P7
C	THEFT OF MOTOR VEHICLE	1500 S RUSTLE ST	11/22/2022	P7
<b><u>SPD7WP</u></b>				
C	THEFT 3D ALL OTHER	5300 W SUNSET HWY	11/26/2022	P7
C	THEFT 3D FROM BUILDING	5300 W SUNSET HWY	11/20/2022	
C	THEFT 3D FROM MOTOR VEHICLE	1600 S WINDSOR DR	11/23/2022	P7
C	THEFT 3D FROM MOTOR VEHICLE	1600 S WINDSOR DR	11/26/2022	P7
A	THEFT 3D FROM MOTOR VEHICLE	1600 S WINDSOR DR	11/26/2022	P7
C	THEFT OF MOTOR VEHICLE	1600 S WINDSOR DR	11/23/2022	P7

# SPOKANE POLICE DEPARTMENT

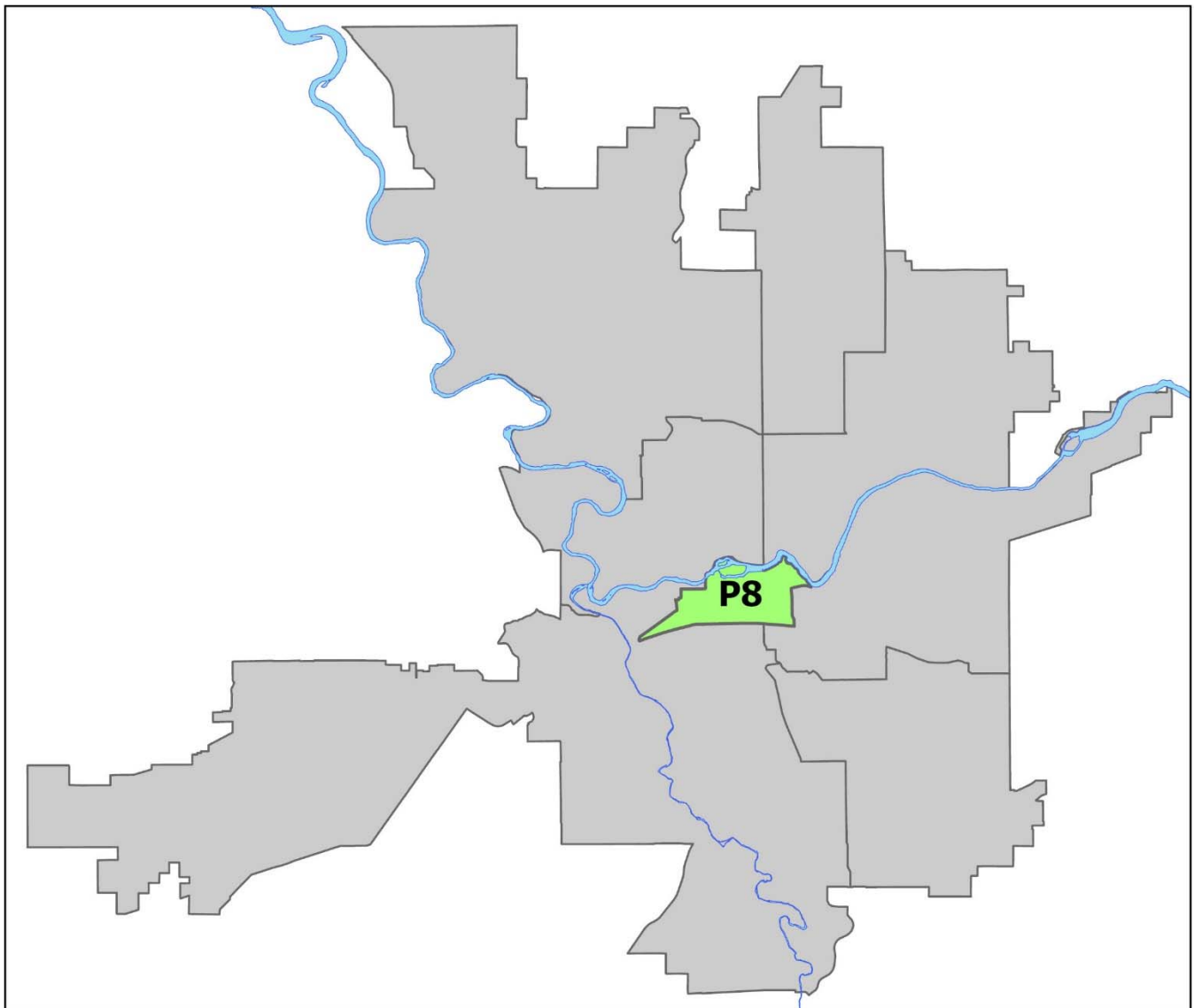
## DOWNTOWN

## Police Service Area



PSA Commander

**Captain David Singley**





POLICE SUMMARY - Ending: Saturday, November 26, 2022

## ***DOWNTOWN PRECINCT (P8)***



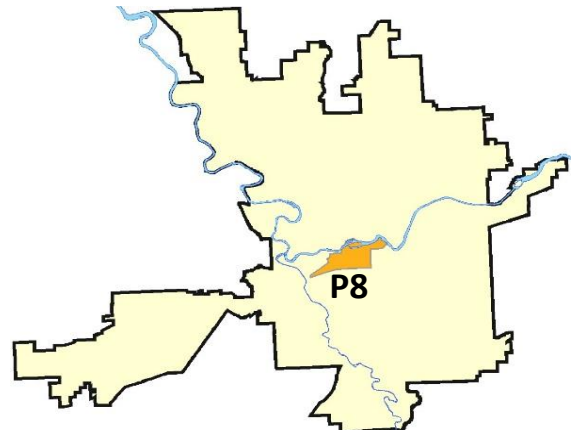
### Preliminary IBR Counts

NIBRS Categories (Part 1 Selected)		7 Day Comparison			28 Day Comparison			YTD Comparison		
		Current	Prior	Percent	Current	Prior	Percent	Current	Prior	Percent
<b>Violent</b>	Criminal Homicide	0	0		0	0		4	3	33.33%
	Rape	1	0		2	1	100.00%	30	23	30.43%
	Robbery - Commercial	0	0		0	1	-100.00%	10	12	-16.67%
	Robbery - Person	1	0		1	4	-75.00%	46	41	12.20%
	Aggravated Assault - Non DV	2	2	0.00%	9	7	28.57%	101	107	-5.61%
	Aggravated Assault - DV	0	0		0	0		17	18	-5.56%
<b>Violent Total:</b>		4	2	100.00%	12	13	-7.69%	208	204	1.96%
<b>Property</b>	Burglary - Residential	0	1	-100.00%	2	1	100.00%	33	34	-2.94%
	Burglary Garage	0	1	-100.00%	2	0		8	10	-20.00%
	Burglary Commercial	3	3	0.00%	9	6	50.00%	83	109	-23.85%
	Larceny	22	27	-18.52%	105	110	-4.55%	1386	855	62.11%
	Vehicle Theft	1	3	-66.67%	7	12	-41.67%	128	70	82.86%
	Arson	0	1	-100.00%	1	1	0.00%	8	17	-52.94%
<b>Property Total:</b>		26	36	-27.78%	126	130	-3.08%	1646	1095	50.32%
<b>Preliminary Part 1 Crime Totals:</b>		30	38	-21.05%	138	143	-3.50%	1854	1299	42.73%
<b>Current 7 Day Period:</b>		11/20/2022 - 11/26/2022			<b>Prior 7 Day Period:</b>		11/13/2022 - 11/19/2022			
<b>Current 28 Day Period:</b>		10/30/2022 - 11/26/2022			<b>Prior 28 Day Period:</b>		10/2/2022 - 10/29/2022			
<b>Current YTD Day Period:</b>		1/1/2022 - 11/26/2022			<b>Prior YTD Period:</b>		1/1/2021 - 11/26/2021			

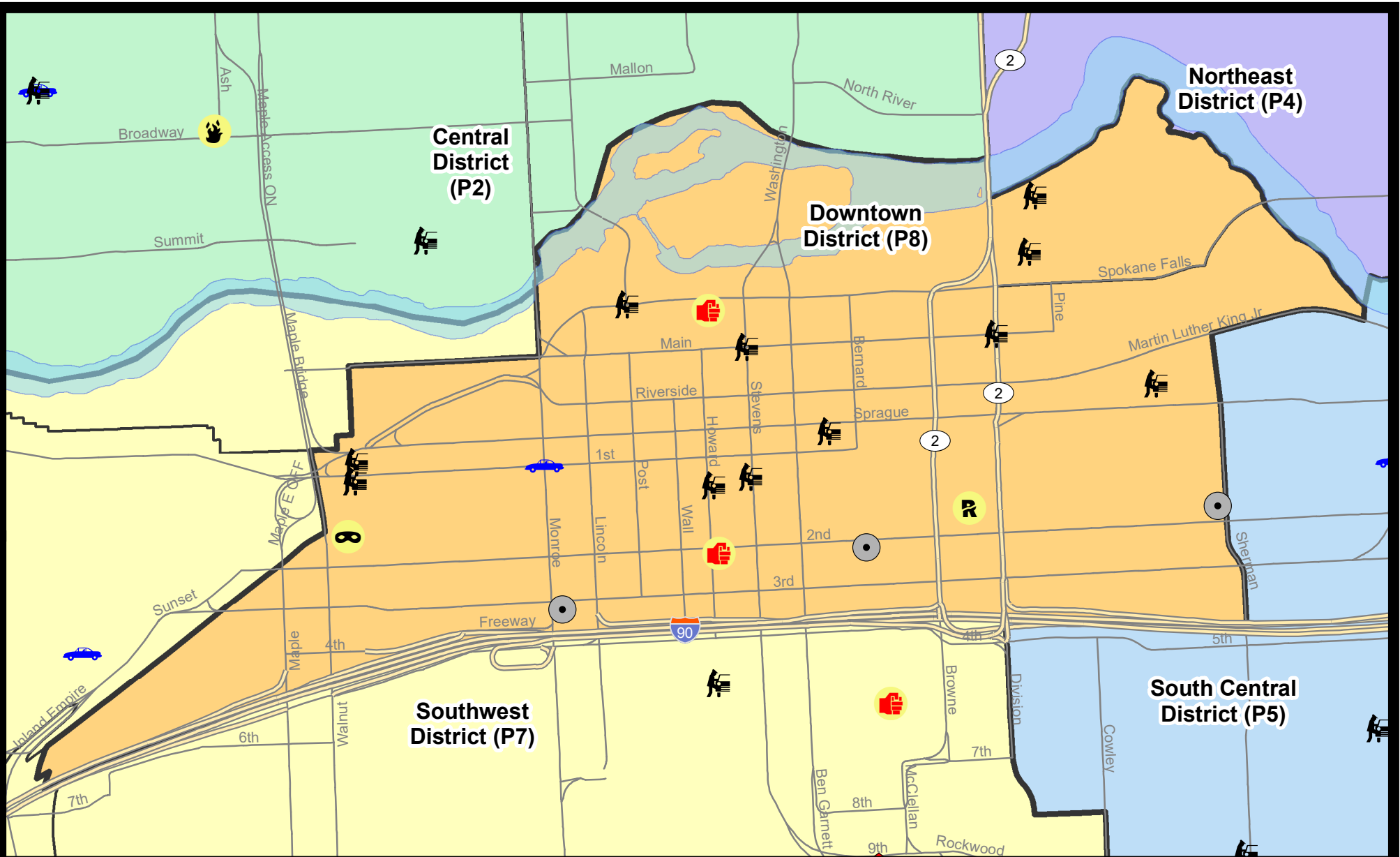
Prepared by SPD Crime Analysis Office - Monday, November 28, 2022

**NOTE:** SPD moved from UCR to the NIBRS reporting standard on 10/4/16 following the transition to a new RMS System. [Numbers on CompStat reports prior to this date should not be used as a comparison to those on this report.](#) Additional info on these reporting standards can be found on the FBI website: <https://ucr.fbi.gov/nibrs-overview>

This chart represents Preliminary counts of selected crime categories from Police Case Reports. Full statistical analysis to determine the confidence level of this data has not been performed. The % change columns on the preliminary counts differ from the percentage change on the NIBRS crime report, sometimes significantly. The CompStat report is designed for operational use and includes only selected NIBRS categories and coding less complex than full NIBRS rules. Official statistics for these and other NIBRS categories can be found on WASPC & FBI websites once available.



**Note:** On 2/10/21 a portion of the Police Block SPC5EC became part of the Downtown Precinct (SPD8EC); Consequently activity in P8 will appear higher if compared to printed CompStat reports prior to 2/10/21



**City of Spokane**  
**Downtown District (P8)**  
**Selected**  
**Crime Types**  
**2022-11-20 to 2022-11-26**  
 Prepared By:  
 Crime Analysis Unit  
 Spokane Police Department

**Legend**

**NIBRS Events**

- |  |  |  |  |
|--|--|--|--|
|  |  |  |  |
|  |  |  |  |
|  |  |  |  |
|  |  |  |  |

Cases Represent LERMS Crime Codes  
 Points may indicate multiple events  
 Note: Veh Prowl is only Larceny category displayed



For Additional Information on Incidents  
 pertaining to an Area, Trend, or Pattern  
 Contact Information Analysis

0 0.2 Miles



**THIS IS NOT A LEGAL DOCUMENT:**  
 The information shown on this map is compiled  
 from various sources and is subject to constant  
 revision. Information shown on this map should  
 not be used to determine the location of facilities  
 in relationship to property lines, section lines,  
 streets, etc.



Sunday - Saturday

SW - Downtown District (P8)

11/20/2022 TO 11/26/2022



<u>A/C</u>	<u>Offense Statute</u>	<u>Address</u>	<u>Reported Date</u>	<u>Dist</u>
<b><u>SPD8EC</u></b>				
C	BURGLARY 2D COMMERCIAL	100 S SHERMAN ST	11/21/2022	P8
C	THEFT 2D FROM MOTOR VEHICLE	E MAIN AVE / N DIVISION ST	11/26/2022	P8
C	THEFT 3D FROM MOTOR VEHICLE	O N GRANT ST	11/20/2022	P8
<b><u>SPD8RS</u></b>				
C	ASSAULT 2D	500 W 2ND AVE	11/25/2022	P8
C	BURGLARY 2D COMMERCIAL	200 W 2ND AVE	11/21/2022	P8
C	BURGLARY 2D COMMERCIAL	900 W 3RD AVE	11/23/2022	P8
C	HARASSMENT FELONY WEAPON INVOLVED	200 N HOWARD ST	11/22/2022	P8
C	RAPE 2D		11/22/2022	P7
C	ROBBERY 2D PERSON	1400 W 2ND AVE	11/26/2022	P8
C	THEFT 1D FROM MOTOR VEHICLE	1400 W 1ST AVE	11/21/2022	
C	THEFT 2D FROM BUILDING	200 W SPOKANE FALLS BLVD	11/24/2022	P8
C	THEFT 2D FROM BUILDING	1300 W 1ST AVE	11/21/2022	
C	THEFT 2D FROM MOTOR VEHICLE	300 N RIVERPOINT BLVD	11/20/2022	P8
C	THEFT 2D FROM MOTOR VEHICLE	300 W SPRAGUE AVE	11/20/2022	
C	THEFT 2D SHOPLIFTING	700 W MAIN AVE	11/21/2022	
C	THEFT 3D FROM BUILDING	200 S POST ST	11/22/2022	P8
C	THEFT 3D FROM BUILDING	300 S ADAMS ST	11/26/2022	P8
C	THEFT 3D FROM BUILDING	O S POST ST	11/21/2022	
C	THEFT 3D FROM BUILDING	800 W MAIN AVE	11/22/2022	
C	THEFT 3D FROM BUILDING	100 S DIVISION ST	11/24/2022	
C	THEFT 3D FROM MOTOR VEHICLE	N STEVENS ST / W MAIN AVE	11/24/2022	P8
C	THEFT 3D FROM MOTOR VEHICLE	100 S HOWARD ST	11/26/2022	P8
C	THEFT 3D FROM MOTOR VEHICLE	100 S STEVENS ST	11/21/2022	
C	THEFT 3D FROM MOTOR VEHICLE	1400 W 1ST AVE	11/21/2022	
C	THEFT 3D FROM MOTOR VEHICLE	O S CEDAR ST	11/21/2022	
C	THEFT 3D FROM MOTOR VEHICLE	W SPOKANE FALLS BLVD / N POST ST	11/23/2022	
C	THEFT 3D FROM MOTOR VEHICLE	400 N RIVERPOINT BLVD	11/24/2022	
C	THEFT 3D SHOPLIFTING	400 W SPRAGUE AVE	11/20/2022	P8
C	THEFT 3D VEHICLE PARTS AND ACCESSORIES	100 S CEDAR ST	11/23/2022	P8
C	THEFT OF MOTOR VEHICLE	W 1ST AVE / S MONROE ST	11/23/2022	P8

POLICE SUMMARY - Ending: Saturday, November 26, 2022



## Other Jurisdiction or Unk District

### Preliminary IBR Counts

NIBRS Categories (Part 1 Selected)		7 Day Comparison			28 Day Comparison			YTD Comparison		
		Current	Prior	Percent	Current	Prior	Percent	Current	Prior	Percent
<b>Violent</b>	Criminal Homicide	0	0		0	0		0	0	
	Rape	0	0		0	0		3	5	-40.00%
	Robbery - Commercial	0	0		0	0		0	0	
	Robbery - Person	0	0		0	0		0	1	-100.00%
	Aggravated Assault - Non DV	0	0		0	0		2	2	0.00%
	Aggravated Assault - DV	0	0		0	0		3	1	200.00%
<b>Violent Total:</b>		0	0		0	0		8	9	-11.11%
<b>Property</b>	Burglary - Residential	0	0		1	0		3	0	
	Burglary Garage	0	0		0	0		0	2	-100.00%
	Burglary Commercial	0	0		0	0		5	0	
	Larceny	1	1	0.00%	3	4	-25.00%	52	27	92.59%
	Vehicle Theft	0	0		1	4	-75.00%	9	7	28.57%
	Arson	0	0		0	0		0	0	
<b>Property Total:</b>		1	1	0.00%	5	8	-37.50%	69	36	91.67%
<b>Preliminary Part 1 Crime Totals:</b>		1	1	0.00%	5	8	-37.50%	77	45	71.11%
<b>Current 7 Day Period:</b>		11/20/2022 - 11/26/2022			<b>Prior 7 Day Period:</b>		11/13/2022 - 11/19/2022			
<b>Current 28 Day Period:</b>		10/30/2022 - 11/26/2022			<b>Prior 28 Day Period:</b>		10/2/2022 - 10/29/2022			
<b>Current YTD Day Period:</b>		1/1/2022 - 11/26/2022			<b>Prior YTD Period:</b>		1/1/2021 - 11/26/2021			

Prepared by SPD Crime Analysis Office - Monday, November 28, 2022

**NOTE:** SPD moved from UCR to the NIBRS reporting standard on 10/4/16 following the transition to a new RMS System. [Numbers on CompStat reports prior to this date should not be used as a comparison to those on this report.](#) Additional info on these reporting standards can be found on the FBI website: <https://ucr.fbi.gov/nibrs-overview>

This chart represents Preliminary counts of selected crime categories from Police Case Reports. Full statistical analysis to determine the confidence level of this data has not been performed. The % change columns on the preliminary counts differ from the percentage change on the NIBRS crime report, sometimes significantly. The CompStat report is designed for operational use and includes only selected NIBRS categories and coding less complex than full NIBRS rules. Official statistics for these and other NIBRS categories can be found on WASPC & FBI websites once available.

Sunday - Saturday

Other Jurisdiction/Unk District

11/20/2022 TO 11/26/2022



**A/C** **Offense Statute**

**Address**

**Reported Date**

**Dist**

C THEFT 3D ALL OTHER

11/23/2022