

# SPOKANE POLICE DEPARTMENT

## PRELIMINARY CITYWIDE **IBR** CRIME REPORT



### Preliminary IBR Counts

CHIEF OF POLICE

Craig Meidl

Period Ending: Saturday, November 19, 2022

| NIBRS Categories (Part 1 Selected)      |                             | 7 Day Comparison        |       |         | 28 Day Comparison           |       |                        | YTD Comparison |       |         |
|---|-----------------------------|-------------------------|-------|---------|-----------------------------|-------|------------------------|----------------|-------|---------|
|   |                             | Current                 | Prior | Percent | Current                     | Prior | Percent                | Current        | Prior | Percent |
| <b>Violent</b>                          | Criminal Homicide           | 0                       | 0     |         | 1                           | 0     |                        | 13             | 12    | 8.33%   |
|   | Rape                        | 2                       | 2     | 0.00%   | 12                          | 17    | -29.41%                | 192            | 228   | -15.79% |
|   | Robbery - Commercial        | 2                       | 1     | 100.00% | 9                           | 5     | 80.00%                 | 91             | 64    | 42.19%  |
|   | Robbery - Person            | 2                       | 5     | -60.00% | 17                          | 18    | -5.56%                 | 193            | 177   | 9.04%   |
|   | Aggravated Assault - Non DV | 6                       | 12    | -50.00% | 44                          | 53    | -16.98%                | 502            | 478   | 5.02%   |
|   | Aggravated Assault - DV     | 5                       | 5     | 0.00%   | 25                          | 38    | -34.21%                | 323            | 321   | 0.62%   |
| <b>Violent Total:</b>                   |                             | 17                      | 25    | -32.00% | 108                         | 131   | -17.56%                | 1314           | 1280  | 2.66%   |
| <b>Property</b>                         | Burglary - Residential      | 21                      | 17    | 23.53%  | 77                          | 68    | 13.24%                 | 733            | 690   | 6.23%   |
|   | Burglary Garage             | 6                       | 13    | -53.85% | 40                          | 50    | -20.00%                | 405            | 396   | 2.27%   |
|   | Burglary Commercial         | 12                      | 8     | 50.00%  | 42                          | 58    | -27.59%                | 569            | 441   | 29.02%  |
|   | Larceny                     | 173                     | 207   | -16.43% | 776                         | 877   | -11.52%                | 9050           | 7524  | 20.28%  |
|   | Vehicle Theft               | 25                      | 33    | -24.24% | 138                         | 191   | -27.75%                | 1672           | 1041  | 60.61%  |
|   | Arson                       | 2                       | 0     |         | 6                           | 8     | -25.00%                | 68             | 103   | -33.98% |
| <b>Property Total:</b>                  |                             | 239                     | 278   | -14.03% | 1079                        | 1252  | -13.82%                | 12497          | 10195 | 22.58%  |
| <b>Preliminary Part 1 Crime Totals:</b> |                             | 256                     | 303   | -15.51% | 1187                        | 1383  | -14.17%                | 13811          | 11475 | 20.36%  |
| <b>Current 7 Day Period:</b>            |                             | 11/13/2022 - 11/19/2022 |       |         | <b>Prior 7 Day Period:</b>  |       | 11/6/2022 - 11/12/2022 |                |       |         |
| <b>Current 28 Day Period:</b>           |                             | 10/23/2022 - 11/19/2022 |       |         | <b>Prior 28 Day Period:</b> |       | 9/25/2022 - 10/22/2022 |                |       |         |
| <b>Current YTD Day Period:</b>          |                             | 1/1/2022 - 11/19/2022   |       |         | <b>Prior YTD Period:</b>    |       | 1/1/2021 - 11/19/2021  |                |       |         |

Prepared by SPD Crime Analysis Office - Monday, November 21, 2022

**NOTE:** SPD moved from UCR to the NIBRS reporting standard on 10/4/16 following the transition to a new RMS System. [Numbers on CompStat reports prior to this date should not be used as a comparison to those on this report.](#) Additional info on these reporting standards can be found on the FBI website: <https://ucr.fbi.gov/nibrs-overview>

This chart represents Preliminary counts of selected crime categories from Police Case Reports. Full statistical analysis to determine the confidence level of this data has not been performed. The % change columns on the preliminary counts differ from the percentage change on the NIBRS crime report, sometimes significantly. The CompStat report is designed for operational use and includes only selected NIBRS categories and coding less complex than full NIBRS rules. Official statistics for these and other NIBRS categories can be found on WASPC & FBI websites once available.



# SPOKANE POLICE DEPARTMENT



## **NORTH** **Police Service Area**

### PSA Commander

**Captain Mark Griffiths**

**Northwest District (P1)**

**Central District (P2)**

**Neva-Wood District (P3)**

**Northeast District (P4)**



POLICE SUMMARY - Ending: Saturday, November 19, 2022

## ***NORTH PRECINCT (P1, P2, P3, and P4)***



### Preliminary IBR Counts

| NIBRS Categories (Part 1 Selected)      |                             | 7 Day Comparison        |       |         | 28 Day Comparison           |       |                        | YTD Comparison |       |         |
|---|-----------------------------|-------------------------|-------|---------|-----------------------------|-------|------------------------|----------------|-------|---------|
|   |                             | Current                 | Prior | Percent | Current                     | Prior | Percent                | Current        | Prior | Percent |
| <b>Violent</b>                          | Criminal Homicide           | 0                       | 0     |         | 0                           | 0     |                        | 7              | 7     | 0.00%   |
|   | Rape                        | 1                       | 1     | 0.00%   | 6                           | 9     | -33.33%                | 103            | 130   | -20.77% |
|   | Robbery - Commercial        | 1                       | 1     | 0.00%   | 7                           | 3     | 133.33%                | 67             | 44    | 52.27%  |
|   | Robbery - Person            | 2                       | 3     | -33.33% | 12                          | 10    | 20.00%                 | 106            | 99    | 7.07%   |
|   | Aggravated Assault - Non DV | 2                       | 3     | -33.33% | 20                          | 33    | -39.39%                | 273            | 247   | 10.53%  |
|   | Aggravated Assault - DV     | 3                       | 4     | -25.00% | 16                          | 25    | -36.00%                | 202            | 192   | 5.21%   |
| <b>Violent Total:</b>                   |                             | 9                       | 12    | -25.00% | 61                          | 80    | -23.75%                | 758            | 719   | 5.42%   |
| <b>Property</b>                         | Burglary - Residential      | 13                      | 11    | 18.18%  | 52                          | 53    | -1.89%                 | 484            | 453   | 6.84%   |
|   | Burglary Garage             | 4                       | 8     | -50.00% | 23                          | 27    | -14.81%                | 243            | 264   | -7.95%  |
|   | Burglary Commercial         | 4                       | 4     | 0.00%   | 13                          | 32    | -59.38%                | 286            | 220   | 30.00%  |
|   | Larceny                     | 100                     | 115   | -13.04% | 442                         | 491   | -9.98%                 | 5000           | 4594  | 8.84%   |
|   | Vehicle Theft               | 12                      | 18    | -33.33% | 75                          | 114   | -34.21%                | 1020           | 659   | 54.78%  |
|   | Arson                       | 0                       | 0     |         | 2                           | 5     | -60.00%                | 41             | 58    | -29.31% |
| <b>Property Total:</b>                  |                             | 133                     | 156   | -14.74% | 607                         | 722   | -15.93%                | 7074           | 6248  | 13.22%  |
| <b>Preliminary Part 1 Crime Totals:</b> |                             | 142                     | 168   | -15.48% | 668                         | 802   | -16.71%                | 7832           | 6967  | 12.42%  |
| <b>Current 7 Day Period:</b>            |                             | 11/13/2022 - 11/19/2022 |       |         | <b>Prior 7 Day Period:</b>  |       | 11/6/2022 - 11/12/2022 |                |       |         |
| <b>Current 28 Day Period:</b>           |                             | 10/23/2022 - 11/19/2022 |       |         | <b>Prior 28 Day Period:</b> |       | 9/25/2022 - 10/22/2022 |                |       |         |
| <b>Current YTD Day Period:</b>          |                             | 1/1/2022 - 11/19/2022   |       |         | <b>Prior YTD Period:</b>    |       | 1/1/2021 - 11/19/2021  |                |       |         |

Prepared by SPD Crime Analysis Office - Monday, November 21, 2022

**NOTE:** SPD moved from UCR to the NIBRS reporting standard on 10/4/16 following the transition to a new RMS System. [Numbers on CompStat reports prior to this date should not be used as a comparison to those on this report.](#) Additional info on these reporting standards can be found on the FBI website: <https://ucr.fbi.gov/nibrs-overview>

This chart represents Preliminary counts of selected crime categories from Police Case Reports. Full statistical analysis to determine the confidence level of this data has not been performed. The % change columns on the preliminary counts differ from the percentage change on the NIBRS crime report, sometimes significantly. The CompStat report is designed for operational use and includes only selected NIBRS categories and coding less complex than full NIBRS rules. Official statistics for these and other NIBRS categories can be found on WASPC & FBI websites once available.



POLICE SUMMARY - Ending: Saturday, November 19, 2022



## NW - Northwest District (P1)

### Preliminary IBR Counts

| NIBRS Categories (Part 1 Selected)      |                             | 7 Day Comparison        |       |          | 28 Day Comparison           |       |                        | YTD Comparison |       |         |
|---|-----------------------------|-------------------------|-------|----------|-----------------------------|-------|------------------------|----------------|-------|---------|
|   |                             | Current                 | Prior | Percent  | Current                     | Prior | Percent                | Current        | Prior | Percent |
| <b>Violent</b>                          | Criminal Homicide           | 0                       | 0     |          | 0                           | 0     |                        | 3              | 1     | 200.00% |
|   | Rape                        | 0                       | 1     | -100.00% | 2                           | 3     | -33.33%                | 31             | 32    | -3.13%  |
|   | Robbery - Commercial        | 0                       | 0     |          | 2                           | 1     | 100.00%                | 9              | 10    | -10.00% |
|   | Robbery - Person            | 0                       | 2     | -100.00% | 5                           | 3     | 66.67%                 | 20             | 20    | 0.00%   |
|   | Aggravated Assault - Non DV | 0                       | 0     |          | 1                           | 4     | -75.00%                | 48             | 36    | 33.33%  |
|   | Aggravated Assault - DV     | 1                       | 1     | 0.00%    | 6                           | 5     | 20.00%                 | 50             | 43    | 16.28%  |
| <b>Violent Total:</b>                   |                             | 1                       | 4     | -75.00%  | 16                          | 16    | 0.00%                  | 161            | 142   | 13.38%  |
| <b>Property</b>                         | Burglary - Residential      | 4                       | 1     | 300.00%  | 9                           | 15    | -40.00%                | 113            | 112   | 0.89%   |
|   | Burglary Garage             | 0                       | 1     | -100.00% | 1                           | 9     | -88.89%                | 49             | 86    | -43.02% |
|   | Burglary Commercial         | 0                       | 0     |          | 0                           | 3     | -100.00%               | 29             | 27    | 7.41%   |
|   | Larceny                     | 12                      | 28    | -57.14%  | 78                          | 98    | -20.41%                | 880            | 952   | -7.56%  |
|   | Vehicle Theft               | 1                       | 4     | -75.00%  | 7                           | 18    | -61.11%                | 141            | 125   | 12.80%  |
|   | Arson                       | 0                       | 0     |          | 0                           | 1     | -100.00%               | 7              | 13    | -46.15% |
| <b>Property Total:</b>                  |                             | 17                      | 34    | -50.00%  | 95                          | 144   | -34.03%                | 1219           | 1315  | -7.30%  |
| <b>Preliminary Part 1 Crime Totals:</b> |                             | 18                      | 38    | -52.63%  | 111                         | 160   | -30.63%                | 1380           | 1457  | -5.28%  |
| <b>Current 7 Day Period:</b>            |                             | 11/13/2022 - 11/19/2022 |       |          | <b>Prior 7 Day Period:</b>  |       | 11/6/2022 - 11/12/2022 |                |       |         |
| <b>Current 28 Day Period:</b>           |                             | 10/23/2022 - 11/19/2022 |       |          | <b>Prior 28 Day Period:</b> |       | 9/25/2022 - 10/22/2022 |                |       |         |
| <b>Current YTD Day Period:</b>          |                             | 1/1/2022 - 11/19/2022   |       |          | <b>Prior YTD Period:</b>    |       | 1/1/2021 - 11/19/2021  |                |       |         |

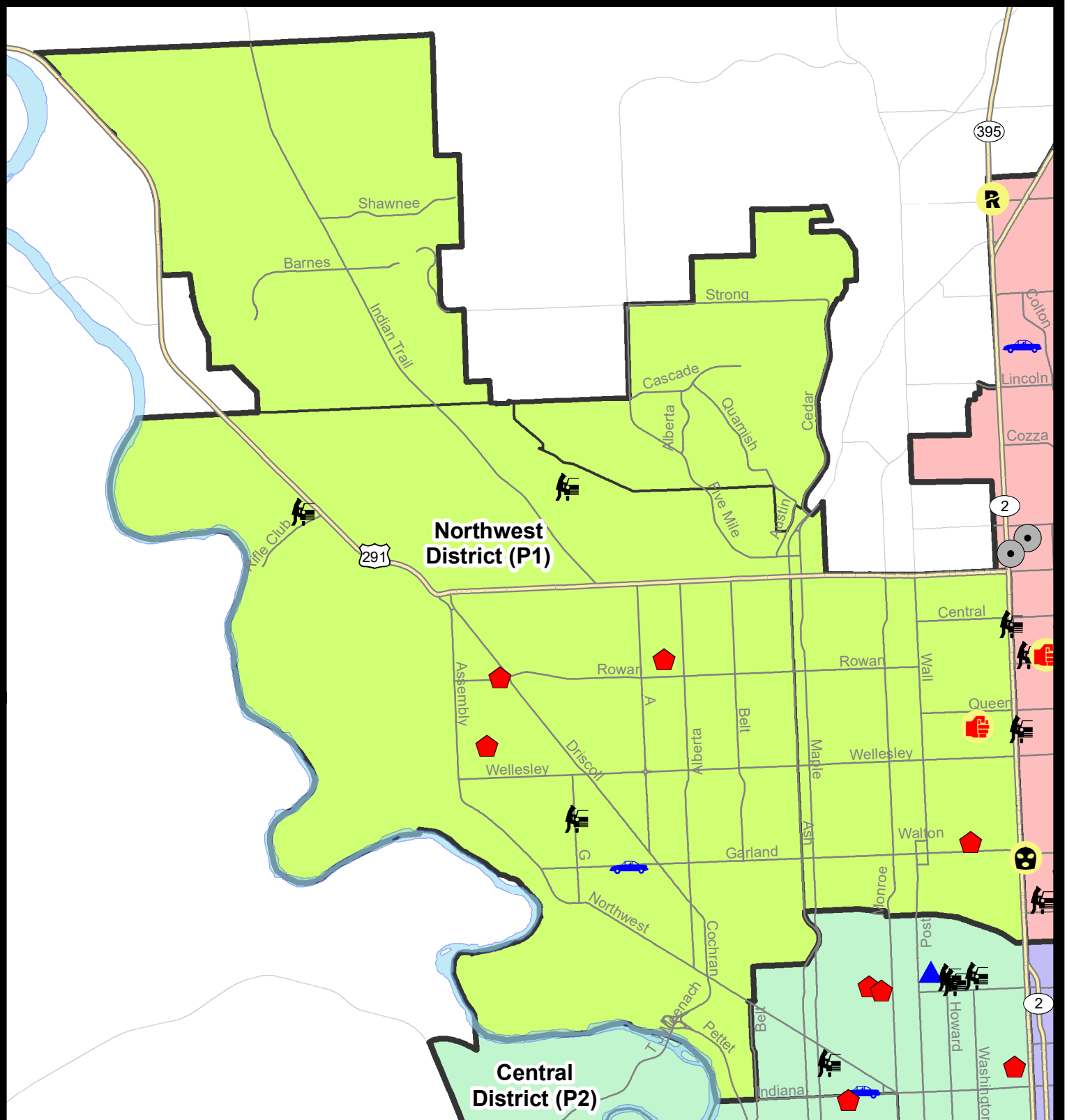
Prepared by SPD Crime Analysis Office - Monday, November 21, 2022

**NOTE:** SPD moved from UCR to the NIBRS reporting standard on 10/4/16 following the transition to a new RMS System. [Numbers on CompStat reports prior to this date should not be used as a comparison to those on this report.](#) Additional info on these reporting standards can be found on the FBI website: <https://ucr.fbi.gov/nibrs-overview>

This chart represents Preliminary counts of selected crime categories from Police Case Reports. Full statistical analysis to determine the confidence level of this data has not been performed. The % change columns on the preliminary counts differ from the percentage change on the NIBRS crime report, sometimes significantly. The CompStat report is designed for operational use and includes only selected NIBRS categories and coding less complex than full NIBRS rules. Official statistics for these and other NIBRS categories can be found on WASPC & FBI websites once available.







**City of Spokane**  
**Northwest District (P1)**  
**Selected**  
**Crime Codes**  
**2022-11-13 to 2022-11-19**  
 Prepared By:  
 Crime Analysis Unit  
 Spokane Police Department

**Legend**

**NIBRS Events**

|                    |                      |                     |
|--------------------|----------------------|---------------------|
| Criminal Homicide  | Robbery Person       | Burglary Commercial |
| Rape               | Aggravated Assault   | Vehicle Prowling    |
| Robbery Commercial | Burglary Residential | Vehicle Theft       |
|                    | Burglary Garage      | Arson               |

*Cases Represent LERMS Crime Codes  
 Points may indicate multiple events  
 Note: Veh Prowl is only Larceny displayed*

*For Additional Information on  
 Incidents pertaining to an  
 Area, Trend, or Pattern  
 Contact Information Analysis*

0 0.25 0.5 1 Miles

**THIS IS NOT A LEGAL DOCUMENT:**  
 The information shown on this map is compiled from various sources and is subject to constant revision. Information shown on this map should not be used to determine the location of facilities in relationship to property lines, section lines, streets, etc.

Sunday - Saturday

NW - Northwest District (P1)

11/13/2022 TO 11/19/2022



| <u>A/C</u>           | <u>Offense Statute</u>                 | <u>Address</u>        | <u>Reported Date</u> | <u>Dist</u> |
|----------------------|--|-----------------------|----------------------|-------------|
| <b><u>SPA1BS</u></b> |  |                       |                      |             |
| C                    | THEFT 3D FROM MOTOR VEHICLE            | 3400 W EXCELL LN      | 11/17/2022           |             |
| <b><u>SPA1NH</u></b> |  |                       |                      |             |
| C                    | ASSAULT 2D                             | 4900 N CALISPEL ST    | 11/18/2022           | P1          |
| C                    | RESIDENTIAL BURGLARY                   | 3900 N WHITEHOUSE ST  | 11/13/2022           | P2          |
| C                    | THEFT 2D FROM BUILDING                 | 3000 N DIVISION ST    | 11/19/2022           | P3          |
| C                    | THEFT 3D ALL OTHER                     | 5200 N MAPLE ST       | 11/19/2022           |             |
| C                    | THEFT 3D FROM BUILDING                 | 5500 N CEDAR ST       | 11/16/2022           | P1          |
| C                    | THEFT 3D VEHICLE PARTS AND ACCESSORIES | 5700 N WALL ST        | 11/16/2022           | P2          |
| <b><u>SPA1NW</u></b> |  |                       |                      |             |
| C                    | RESIDENTIAL BURGLARY                   | 4100 W OLYMPIC AVE    | 11/14/2022           | P1          |
| C                    | RESIDENTIAL BURGLARY                   | 5600 N MILTON ST      | 11/17/2022           | P1          |
| C                    | RESIDENTIAL BURGLARY                   | 4000 W ROWAN AVE      | 11/18/2022           | P1          |
| C                    | THEFT 2D ALL OTHER                     | 2600 W EUCLID AVE     | 11/17/2022           | P1          |
| C                    | THEFT 2D FROM BUILDING                 | 3900 W CROWN AVE      | 11/14/2022           | P1          |
| C                    | THEFT 2D FROM MOTOR VEHICLE            | 3400 W LONGFELLOW AVE | 11/18/2022           | P1          |
| C                    | THEFT 2D FROM MOTOR VEHICLE            | 5500 W OLD FORT DR    | 11/19/2022           | P1          |
| A                    | THEFT 3D ALL OTHER                     | 2500 W NORTHWEST BLVD | 11/13/2022           | P1          |
| C                    | THEFT 3D ALL OTHER                     | 2300 W LONGFELLOW AVE | 11/14/2022           |             |
| C                    | THEFT 3D VEHICLE PARTS AND ACCESSORIES | 3400 W LONGFELLOW AVE | 11/18/2022           | P1          |
| C                    | THEFT OF MOTOR VEHICLE                 | 3000 W GARLAND AVE    | 11/19/2022           | P1          |

POLICE SUMMARY - Ending: Saturday, November 19, 2022



## NW - North Central District (P2)

### Preliminary IBR Counts

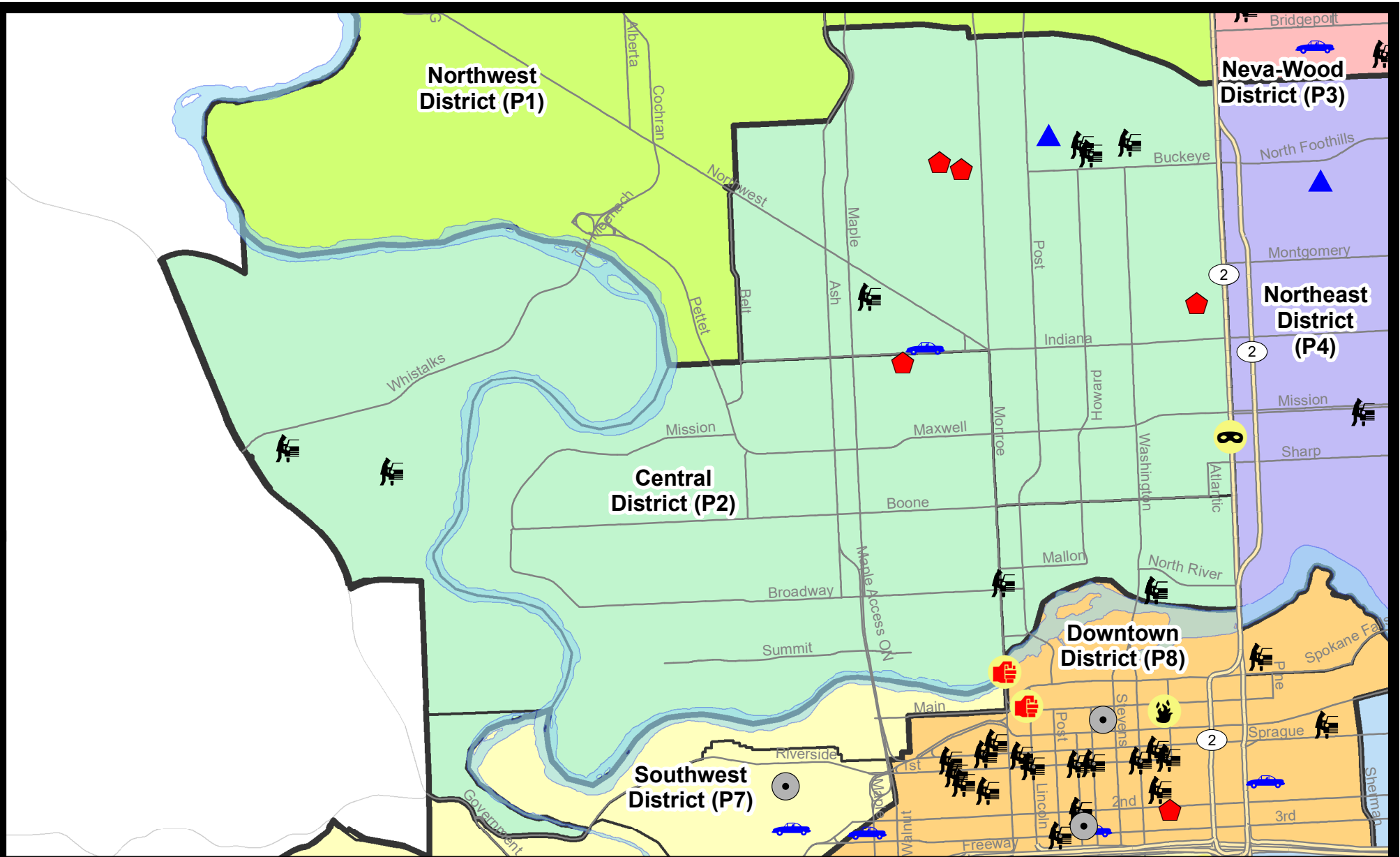
| NIBRS Categories (Part 1 Selected)      |                             | 7 Day Comparison        |       |          | 28 Day Comparison           |       |                        | YTD Comparison |       |         |
|---|-----------------------------|-------------------------|-------|----------|-----------------------------|-------|------------------------|----------------|-------|---------|
|   |                             | Current                 | Prior | Percent  | Current                     | Prior | Percent                | Current        | Prior | Percent |
| <b>Violent</b>                          | Criminal Homicide           | 0                       | 0     |          | 0                           | 0     |                        | 2              | 2     | 0.00%   |
|   | Rape                        | 0                       | 0     |          | 1                           | 1     | 0.00%                  | 23             | 31    | -25.81% |
|   | Robbery - Commercial        | 0                       | 0     |          | 0                           | 0     |                        | 9              | 1     | 800.00% |
|   | Robbery - Person            | 1                       | 1     | 0.00%    | 3                           | 2     | 50.00%                 | 24             | 28    | -14.29% |
|   | Aggravated Assault - Non DV | 0                       | 0     |          | 5                           | 10    | -50.00%                | 75             | 64    | 17.19%  |
|   | Aggravated Assault - DV     | 0                       | 0     |          | 0                           | 5     | -100.00%               | 48             | 43    | 11.63%  |
| <b>Violent Total:</b>                   |                             | 1                       | 1     | 0.00%    | 9                           | 18    | -50.00%                | 181            | 169   | 7.10%   |
| <b>Property</b>                         | Burglary - Residential      | 4                       | 5     | -20.00%  | 21                          | 12    | 75.00%                 | 113            | 112   | 0.89%   |
|   | Burglary Garage             | 1                       | 0     |          | 5                           | 7     | -28.57%                | 61             | 46    | 32.61%  |
|   | Burglary Commercial         | 0                       | 1     | -100.00% | 3                           | 8     | -62.50%                | 61             | 45    | 35.56%  |
|   | Larceny                     | 20                      | 23    | -13.04%  | 89                          | 102   | -12.75%                | 998            | 880   | 13.41%  |
|   | Vehicle Theft               | 1                       | 3     | -66.67%  | 19                          | 32    | -40.63%                | 236            | 162   | 45.68%  |
|   | Arson                       | 0                       | 0     |          | 1                           | 1     | 0.00%                  | 11             | 18    | -38.89% |
| <b>Property Total:</b>                  |                             | 26                      | 32    | -18.75%  | 138                         | 162   | -14.81%                | 1480           | 1263  | 17.18%  |
| <b>Preliminary Part 1 Crime Totals:</b> |                             | 27                      | 33    | -18.18%  | 147                         | 180   | -18.33%                | 1661           | 1432  | 15.99%  |
| <b>Current 7 Day Period:</b>            |                             | 11/13/2022 - 11/19/2022 |       |          | <b>Prior 7 Day Period:</b>  |       | 11/6/2022 - 11/12/2022 |                |       |         |
| <b>Current 28 Day Period:</b>           |                             | 10/23/2022 - 11/19/2022 |       |          | <b>Prior 28 Day Period:</b> |       | 9/25/2022 - 10/22/2022 |                |       |         |
| <b>Current YTD Day Period:</b>          |                             | 1/1/2022 - 11/19/2022   |       |          | <b>Prior YTD Period:</b>    |       | 1/1/2021 - 11/19/2021  |                |       |         |

Prepared by SPD Crime Analysis Office - Monday, November 21, 2022

**NOTE:** SPD moved from UCR to the NIBRS reporting standard on 10/4/16 following the transition to a new RMS System. [Numbers on CompStat reports prior to this date should not be used as a comparison to those on this report.](#) Additional info on these reporting standards can be found on the FBI website: <https://ucr.fbi.gov/nibrs-overview>

This chart represents Preliminary counts of selected crime categories from Police Case Reports. Full statistical analysis to determine the confidence level of this data has not been performed. The % change columns on the preliminary counts differ from the percentage change on the NIBRS crime report, sometimes significantly. The CompStat report is designed for operational use and includes only selected NIBRS categories and coding less complex than full NIBRS rules. Official statistics for these and other NIBRS categories can be found on WASPC & FBI websites once available.

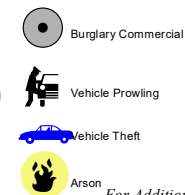
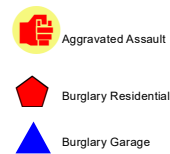





**City of Spokane**  
**Central District (P2)**  
**Selected**  
**Crime Types**  
**2022-11-13 to 2022-11-19**  
 Prepared By:  
 Crime Analysis Unit  
 Spokane Police Department

**Legend**


**NIBRS Events**



Cases Represent LERMS Crime Codes  
 Points may indicate multiple events  
 Note: Veh Prowl is only Larceny category displayed



For Additional Information on Incidents  
 pertaining to an Area, Trend, or Pattern  
 Contact Information Analysis



**THIS IS NOT A LEGAL DOCUMENT:**  
 The information shown on this map is compiled  
 from various sources and is subject to constant  
 revision. Information shown on this map should  
 not be used to determine the location of facilities  
 in relationship to property lines, section lines,  
 streets, etc.

Sunday - Saturday

NW - Central District (P2)

11/13/2022 TO 11/19/2022



| <u>A/C</u>           | <u>Offense Statute</u>                 | <u>Address</u>          | <u>Reported Date</u> | <u>Dist</u> |
|----------------------|--|-------------------------|----------------------|-------------|
| <b><u>SPA2EG</u></b> |  |                         |                      |             |
| C                    | BURGLARY 2D GARAGE                     | 700 W WAVERLY PL        | 11/15/2022           | P2          |
| C                    | RESIDENTIAL BURGLARY                   | 2800 N JEFFERSON ST     | 11/17/2022           | P1          |
| C                    | RESIDENTIAL BURGLARY                   | 100 W KNOX AVE          | 11/17/2022           | P1          |
| C                    | RESIDENTIAL BURGLARY                   | 1000 W GRACE AVE        | 11/18/2022           | P1          |
| C                    | ROBBERY 1D PERSON                      | 1400 N DIVISION ST      | 11/16/2022           | P5          |
| C                    | THEFT 1D FROM BUILDING                 | 1700 N DIVISION ST      | 11/14/2022           | P2          |
| A                    | THEFT 3D FROM MOTOR VEHICLE            | 500 W CLEVELAND AVE     | 11/19/2022           | P2          |
| A                    | THEFT 3D FROM MOTOR VEHICLE            | 500 W CLEVELAND AVE     | 11/19/2022           | P2          |
| C                    | THEFT 3D FROM MOTOR VEHICLE            | 300 W CLEVELAND AVE     | 11/19/2022           |             |
| C                    | THEFT 3D SHOPLIFTING                   | 1600 W NORTHWEST BLVD   | 11/19/2022           | P1          |
| C                    | THEFT 3D SHOPLIFTING                   | 1700 W NORTHWEST BLVD   | 11/14/2022           |             |
| C                    | THEFT 3D VEHICLE PARTS AND ACCESSORIES | 2700 N DIVISION ST      | 11/14/2022           | P2          |
| C                    | THEFT 3D VEHICLE PARTS AND ACCESSORIES | 700 W BOONE AVE         | 11/15/2022           | P4          |
| C                    | THEFT OF A FIREARM FROM MOTOR VEHICLE  | 1500 W MANSFIELD AVE    | 11/16/2022           | P2          |
| A                    | THEFT OF MOTOR VEHICLE                 | 1200 W INDIANA AVE      | 11/13/2022           | P1          |
| <b><u>SPA2RS</u></b> |  |                         |                      |             |
| C                    | THEFT 2D FROM MOTOR VEHICLE            | 800 N MONROE ST         | 11/18/2022           | P2          |
| C                    | THEFT 3D FROM MOTOR VEHICLE            | 300 W NORTH RIVER DR    | 11/19/2022           | P2          |
| C                    | THEFT 3D FROM MOTOR VEHICLE            | 300 W NORTH RIVER DR    | 11/19/2022           |             |
| C                    | THEFT 3D SHOPLIFTING                   | 900 N DIVISION ST       | 11/13/2022           |             |
| <b><u>SPA2WC</u></b> |  |                         |                      |             |
| C                    | RESIDENTIAL BURGLARY                   | 1800 N CEDAR ST         | 11/15/2022           | P1          |
| <b><u>SPA2WH</u></b> |  |                         |                      |             |
| C                    | THEFT 2D FROM MOTOR VEHICLE            | 1600 N RIVER RIDGE BLVD | 11/14/2022           | P2          |
| C                    | THEFT 2D FROM MOTOR VEHICLE            | 3700 W LITTLE ROCK AVE  | 11/16/2022           | P2          |
| C                    | THEFT 2D VEHICLE PARTS AND ACCESSORIES | 4100 W WHISTALKS WAY    | 11/17/2022           | P2          |
| C                    | THEFT 3D ALL OTHER                     | 3400 W WHISTALKS WAY    | 11/18/2022           |             |
| C                    | THEFT 3D ALL OTHER                     | 3400 W WHISTALKS WAY    | 11/18/2022           |             |
| C                    | THEFT 3D ALL OTHER                     | 3400 W WHISTALKS WAY    | 11/18/2022           |             |
| C                    | THEFT 3D VEHICLE PARTS AND ACCESSORIES | 2800 W ELLIOTT DR       | 11/18/2022           | P2          |

POLICE SUMMARY - Ending: Saturday, November 19, 2022



## NE - Neva-Wood District (P3)

### Preliminary IBR Counts

| NIBRS Categories (Part 1 Selected)      |                             | 7 Day Comparison        |       |         | 28 Day Comparison           |       |                        | YTD Comparison |       |         |
|---|-----------------------------|-------------------------|-------|---------|-----------------------------|-------|------------------------|----------------|-------|---------|
|   |                             | Current                 | Prior | Percent | Current                     | Prior | Percent                | Current        | Prior | Percent |
| <b>Violent</b>                          | Criminal Homicide           | 0                       | 0     |         | 0                           | 0     |                        | 2              | 3     | -33.33% |
|   | Rape                        | 1                       | 0     |         | 2                           | 3     | -33.33%                | 26             | 37    | -29.73% |
|   | Robbery - Commercial        | 1                       | 1     | 0.00%   | 5                           | 2     | 150.00%                | 40             | 22    | 81.82%  |
|   | Robbery - Person            | 1                       | 0     |         | 4                           | 4     | 0.00%                  | 41             | 23    | 78.26%  |
|   | Aggravated Assault - Non DV | 2                       | 0     |         | 5                           | 10    | -50.00%                | 60             | 73    | -17.81% |
|   | Aggravated Assault - DV     | 1                       | 1     | 0.00%   | 6                           | 9     | -33.33%                | 52             | 55    | -5.45%  |
| <b>Violent Total:</b>                   |                             | 6                       | 2     | 200.00% | 22                          | 28    | -21.43%                | 221            | 213   | 3.76%   |
| <b>Property</b>                         | Burglary - Residential      | 5                       | 3     | 66.67%  | 11                          | 9     | 22.22%                 | 124            | 107   | 15.89%  |
|   | Burglary Garage             | 2                       | 6     | -66.67% | 12                          | 9     | 33.33%                 | 90             | 78    | 15.38%  |
|   | Burglary Commercial         | 3                       | 1     | 200.00% | 6                           | 12    | -50.00%                | 95             | 81    | 17.28%  |
|   | Larceny                     | 46                      | 37    | 24.32%  | 174                         | 168   | 3.57%                  | 2117           | 1771  | 19.54%  |
|   | Vehicle Theft               | 6                       | 8     | -25.00% | 28                          | 29    | -3.45%                 | 355            | 177   | 100.56% |
|   | Arson                       | 0                       | 0     |         | 0                           | 2     | -100.00%               | 11             | 11    | 0.00%   |
| <b>Property Total:</b>                  |                             | 62                      | 55    | 12.73%  | 231                         | 229   | 0.87%                  | 2792           | 2225  | 25.48%  |
| <b>Preliminary Part 1 Crime Totals:</b> |                             | 68                      | 57    | 19.30%  | 253                         | 257   | -1.56%                 | 3013           | 2438  | 23.58%  |
| <b>Current 7 Day Period:</b>            |                             | 11/13/2022 - 11/19/2022 |       |         | <b>Prior 7 Day Period:</b>  |       | 11/6/2022 - 11/12/2022 |                |       |         |
| <b>Current 28 Day Period:</b>           |                             | 10/23/2022 - 11/19/2022 |       |         | <b>Prior 28 Day Period:</b> |       | 9/25/2022 - 10/22/2022 |                |       |         |
| <b>Current YTD Day Period:</b>          |                             | 1/1/2022 - 11/19/2022   |       |         | <b>Prior YTD Period:</b>    |       | 1/1/2021 - 11/19/2021  |                |       |         |

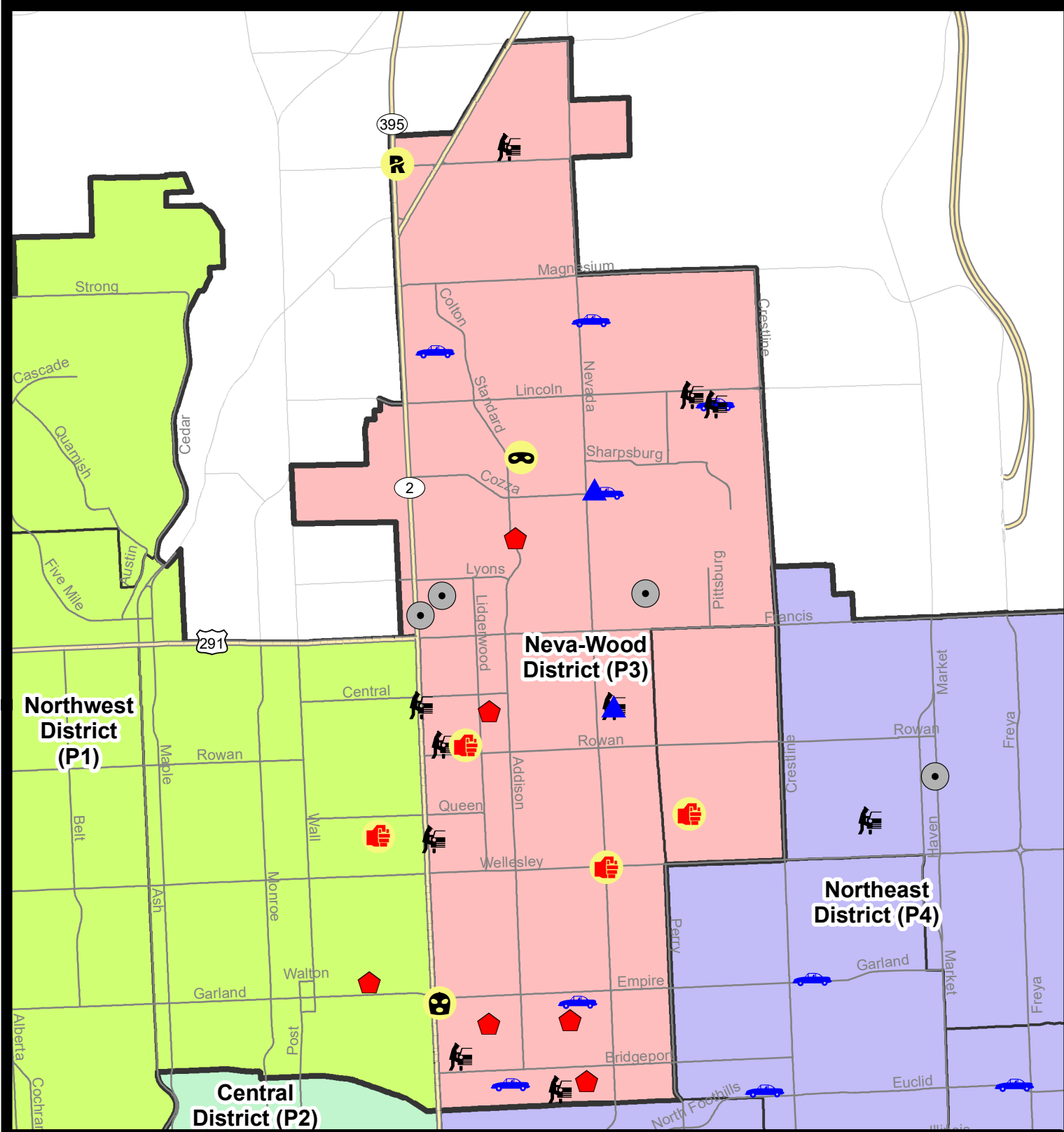
Prepared by SPD Crime Analysis Office - Monday, November 21, 2022

**NOTE:** SPD moved from UCR to the NIBRS reporting standard on 10/4/16 following the transition to a new RMS System. [Numbers on CompStat reports prior to this date should not be used as a comparison to those on this report.](#) Additional info on these reporting standards can be found on the FBI website: <https://ucr.fbi.gov/nibrs-overview>

This chart represents Preliminary counts of selected crime categories from Police Case Reports. Full statistical analysis to determine the confidence level of this data has not been performed. The % change columns on the preliminary counts differ from the percentage change on the NIBRS crime report, sometimes significantly. The CompStat report is designed for operational use and includes only selected NIBRS categories and coding less complex than full NIBRS rules. Official statistics for these and other NIBRS categories can be found on WASPC & FBI websites once available.







**City of Spokane**  
**Neva-Wood District (P3)**  
**Selected Crime Codes**  
**2022-11-13 to 2022-11-19**  
 Prepared By:  
 Crime Analysis Unit  
 Spokane Police Department

**Legend**

**NIBRS Events**

|                      |                     |
|----------------------|---------------------|
| Robbery Person       | Burglary Commercial |
| Rape                 | Vehicle Prowling    |
| Robbery Commercial   | Vehicle Theft       |
| Burglary Residential | Arson               |
| Burglary Commercial  | Burglary Garage     |

*For Additional Information on Incidents pertaining to an Area, Trend, or Pattern Contact Information Analysis*

*Cases Represent LERMS Crime Codes  
 Points may indicate multiple events  
 Note: Veh Prowl is only Larceny displayed*

0 0.2 0.4 0.8 Miles

**THIS IS NOT A LEGAL DOCUMENT:**  
 The information shown on this map is compiled from various sources and is subject to constant revision. Information shown on this map should not be used to determine the location of facilities in relationship to property lines, section lines, streets, etc.

Sunday - Saturday

NE - Neva-Wood District (P3)

11/13/2022 TO 11/19/2022



| <b>A/C</b>    | <b>Offense Statute</b>                 | <b>Address</b>       | <b>Reported Date</b> | <b>Dist</b> |
|---------------|--|----------------------|----------------------|-------------|
| <b>SPB3NL</b> |  |                      |                      |             |
| C             | ASSAULT 2D                             | 1000 E WELLESLEY AVE | 11/16/2022           | P4          |
| C             | ASSAULT 2D                             | 200 E ROWAN AVE      | 11/16/2022           | P2          |
| C             | BURGLARY 1D FROM RESIDENCE             | 300 E COLUMBIA AVE   | 11/19/2022           | P3          |
| A             | BURGLARY 2D COMMERCIAL                 | 6400 N DIVISION ST   | 11/16/2022           | P3          |
| C             | BURGLARY 2D COMMERCIAL                 | 6600 N DIVISION ST   | 11/16/2022           | P1          |
| C             | BURGLARY 2D COMMERCIAL                 | 6500 N PERRY ST      | 11/17/2022           | P4          |
| C             | BURGLARY 2D GARAGE                     | 1000 E COZZA DR      | 11/13/2022           | P3          |
| C             | BURGLARY 2D GARAGE                     | 1100 E COLUMBIA AVE  | 11/14/2022           | P4          |
| C             | MAIL THEFT                             | 300 E DALTON AVE     | 11/16/2022           | P3          |
| C             | RAPE OF A CHILD 1D                     |                      | 11/14/2022           | P3          |
| C             | RESIDENTIAL BURGLARY                   | 3600 N LIDGERWOOD ST | 11/13/2022           | P3          |
| C             | RESIDENTIAL BURGLARY                   | 700 E KIERNAN AVE    | 11/14/2022           | P4          |
| C             | RESIDENTIAL BURGLARY                   | 800 E LIBERTY AVE    | 11/14/2022           | P4          |
| C             | RESIDENTIAL BURGLARY                   | 600 E WEDGEWOOD AVE  | 11/18/2022           | P4          |
| C             | ROBBERY 1D PERSON                      | 600 E GRETA AVE      | 11/15/2022           | P3          |
| C             | ROBBERY 2D COMMERCIAL                  | 0 E EMPIRE AVE       | 11/16/2022           | P2          |
| C             | THEFT 2D FROM BUILDING                 | 9700 N NEWPORT HWY   | 11/13/2022           | P3          |
| C             | THEFT 2D FROM BUILDING                 | 6100 N MAYFAIR ST    | 11/18/2022           |             |
| C             | THEFT 2D FROM MOTOR VEHICLE            | 1700 E LINCOLN RD    | 11/15/2022           | P3          |
| C             | THEFT 2D FROM MOTOR VEHICLE            | 5800 N DIVISION ST   | 11/16/2022           | P3          |
| C             | THEFT 2D FROM MOTOR VEHICLE            | 600 E HOLLAND AVE    | 11/17/2022           | P3          |
| C             | THEFT 2D FROM MOTOR VEHICLE            | 5500 N DIVISION ST   | 11/18/2022           | P3          |
| C             | THEFT 2D SHOPLIFTING                   | 6600 N DIVISION ST   | 11/14/2022           | P4          |
| C             | THEFT 2D SHOPLIFTING                   | 9900 N NEWPORT HWY   | 11/16/2022           |             |
| C             | THEFT 2D SHOPLIFTING                   | 4700 N DIVISION ST   | 11/19/2022           |             |
| C             | THEFT 2D VEHICLE PARTS AND ACCESSORIES | 1000 E COZZA DR      | 11/18/2022           | P3          |
| C             | THEFT 2D VEHICLE PARTS AND ACCESSORIES | 1200 E LYONS AVE     | 11/18/2022           | P3          |
| C             | THEFT 3D ALL OTHER                     | 900 E ROCKWELL AVE   | 11/19/2022           | P3          |
| C             | THEFT 3D ALL OTHER                     | 500 E LIBERTY AVE    | 11/15/2022           |             |
| C             | THEFT 3D ALL OTHER                     | 200 E WALTON AVE     | 11/15/2022           |             |
| C             | THEFT 3D ALL OTHER                     | 6000 N LIDGERWOOD ST | 11/14/2022           |             |
| C             | THEFT 3D ALL OTHER                     | 0 E WALTON AVE       | 11/19/2022           |             |
| C             | THEFT 3D FROM BUILDING                 | 6600 N DIVISION ST   | 11/16/2022           | P1          |
| C             | THEFT 3D FROM BUILDING                 | 6500 N NEVADA ST     | 11/15/2022           | P3          |
| C             | THEFT 3D FROM BUILDING                 | 9600 N NEWPORT HWY   | 11/17/2022           | P4          |
| C             | THEFT 3D FROM MOTOR VEHICLE            | 1100 E COLUMBIA AVE  | 11/14/2022           | P4          |
| C             | THEFT 3D FROM MOTOR VEHICLE            | 1700 E LINCOLN RD    | 11/15/2022           | P3          |
| C             | THEFT 3D FROM MOTOR VEHICLE            | 0 E COURTLAND AVE    | 11/18/2022           | P3          |

For protection of victim privacy, the entire address on sexual assault crimes has been redacted.

| <b>A/C</b>           | <b>Offense Statute</b>                 | <b>Address</b>              | <b>Reported Date</b> | <b>Dist</b> |
|----------------------|--|-----------------------------|----------------------|-------------|
| C                    | THEFT 3D FROM MOTOR VEHICLE            | 4700 N DIVISION ST          | 11/14/2022           |             |
| C                    | THEFT 3D FROM MOTOR VEHICLE            | 600 E DALTON AVE            | 11/16/2022           |             |
| C                    | THEFT 3D SHOPLIFTING                   | 9600 N NEWPORT HWY          | 11/13/2022           | P4          |
| C                    | THEFT 3D SHOPLIFTING                   | 9700 N NEWPORT HWY          | 11/14/2022           | P1          |
| C                    | THEFT 3D SHOPLIFTING                   | 6600 N DIVISION ST          | 11/16/2022           | P4          |
| C                    | THEFT 3D SHOPLIFTING                   | 9200 N COLTON ST            | 11/16/2022           | P3          |
| C                    | THEFT 3D SHOPLIFTING                   | 9600 N NEWPORT HWY          | 11/19/2022           | P4          |
| C                    | THEFT 3D SHOPLIFTING                   | 5600 N DIVISION ST          | 11/19/2022           | P3          |
| C                    | THEFT 3D SHOPLIFTING                   | 9600 N NEWPORT HWY          | 11/15/2022           |             |
| C                    | THEFT 3D SHOPLIFTING                   | 9600 N NEWPORT HWY          | 11/15/2022           |             |
| C                    | THEFT 3D SHOPLIFTING                   | 9600 N DIVISION ST          | 11/16/2022           |             |
| C                    | THEFT 3D SHOPLIFTING                   | 9600 N NEWPORT HWY          | 11/17/2022           |             |
| C                    | THEFT 3D SHOPLIFTING                   | 9600 N NEWPORT HWY          | 11/17/2022           |             |
| C                    | THEFT 3D SHOPLIFTING                   | N DIVISION ST / E ROWAN AVE | 11/18/2022           |             |
| C                    | THEFT 3D SHOPLIFTING                   | 9600 N NEWPORT HWY          | 11/18/2022           |             |
| C                    | THEFT 3D SHOPLIFTING                   | 9100 N NEWPORT HWY          | 11/18/2022           |             |
| C                    | THEFT 3D SHOPLIFTING                   | 9600 N NEWPORT HWY          | 11/19/2022           |             |
| C                    | THEFT 3D SHOPLIFTING                   | 9600 N NEWPORT HWY          | 11/19/2022           |             |
| C                    | THEFT 3D SHOPLIFTING                   | 9100 N NEWPORT HWY          | 11/19/2022           |             |
| C                    | THEFT 3D VEHICLE PARTS AND ACCESSORIES | 6100 N ADDISON ST           | 11/19/2022           | P3          |
| C                    | THEFT OF A FIREARM FROM BUILDING       | 600 E WEDGEWOOD AVE         | 11/18/2022           | P4          |
| A                    | THEFT OF MOTOR VEHICLE                 | 1700 E LINCOLN RD           | 11/15/2022           | P3          |
| C                    | THEFT OF MOTOR VEHICLE                 | 400 E LIBERTY AVE           | 11/16/2022           | P4          |
| C                    | THEFT OF MOTOR VEHICLE                 | 1100 E COZZA DR             | 11/16/2022           | P4          |
| A                    | THEFT OF MOTOR VEHICLE                 | 700 E PROVIDENCE AVE        | 11/16/2022           | P3          |
| C                    | THEFT OF MOTOR VEHICLE                 | 8100 N COLTON ST            | 11/17/2022           | P4          |
| C                    | THEFT OF MOTOR VEHICLE                 | 8400 N NEVADA ST            | 11/19/2022           | P4          |
| <b><u>SPB3WH</u></b> |  |                             |                      |             |
| C                    | ASSAULT 2D                             | 5000 N HELENA ST            | 11/19/2022           | P4          |
| C                    | THEFT 3D ALL OTHER                     | E NEBRASKA AVE / N PERRY ST | 11/19/2022           | P4          |
| C                    | THEFT 3D ALL OTHER                     | 1800 E BISMARCK AVE         | 11/14/2022           |             |

POLICE SUMMARY - Ending: Saturday, November 19, 2022



## NE - Northeast District (P4)

### Preliminary IBR Counts

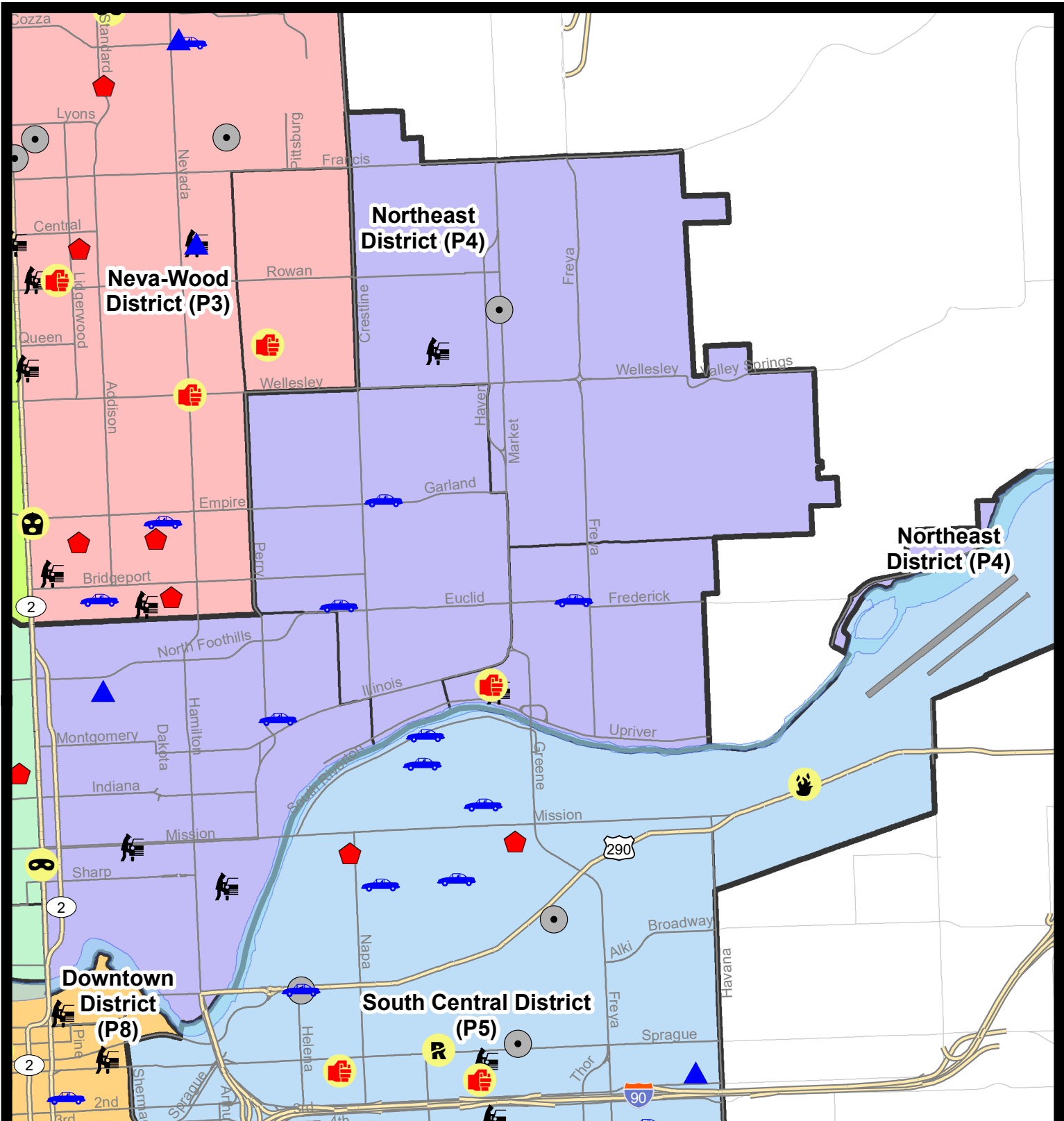
| NIBRS Categories (Part 1 Selected)      |                             | 7 Day Comparison        |       |          | 28 Day Comparison           |       |                        | YTD Comparison |       |          |
|---|-----------------------------|-------------------------|-------|----------|-----------------------------|-------|------------------------|----------------|-------|----------|
|   |                             | Current                 | Prior | Percent  | Current                     | Prior | Percent                | Current        | Prior | Percent  |
| <b>Violent</b>                          | Criminal Homicide           | 0                       | 0     |          | 0                           | 0     |                        | 0              | 1     | -100.00% |
|   | Rape                        | 0                       | 0     |          | 1                           | 2     | -50.00%                | 23             | 30    | -23.33%  |
|   | Robbery - Commercial        | 0                       | 0     |          | 0                           | 0     |                        | 9              | 11    | -18.18%  |
|   | Robbery - Person            | 0                       | 0     |          | 0                           | 1     | -100.00%               | 21             | 28    | -25.00%  |
|   | Aggravated Assault - Non DV | 0                       | 3     | -100.00% | 9                           | 9     | 0.00%                  | 90             | 74    | 21.62%   |
|   | Aggravated Assault - DV     | 1                       | 2     | -50.00%  | 4                           | 6     | -33.33%                | 52             | 51    | 1.96%    |
| <b>Violent Total:</b>                   |                             | 1                       | 5     | -80.00%  | 14                          | 18    | -22.22%                | 195            | 195   | 0.00%    |
| <b>Property</b>                         | Burglary - Residential      | 0                       | 2     | -100.00% | 11                          | 17    | -35.29%                | 134            | 122   | 9.84%    |
|   | Burglary Garage             | 1                       | 1     | 0.00%    | 5                           | 2     | 150.00%                | 43             | 54    | -20.37%  |
|   | Burglary Commercial         | 1                       | 2     | -50.00%  | 4                           | 9     | -55.56%                | 101            | 67    | 50.75%   |
|   | Larceny                     | 22                      | 27    | -18.52%  | 101                         | 123   | -17.89%                | 1005           | 991   | 1.41%    |
|   | Vehicle Theft               | 4                       | 3     | 33.33%   | 21                          | 35    | -40.00%                | 288            | 195   | 47.69%   |
|   | Arson                       | 0                       | 0     |          | 1                           | 1     | 0.00%                  | 12             | 16    | -25.00%  |
| <b>Property Total:</b>                  |                             | 28                      | 35    | -20.00%  | 143                         | 187   | -23.53%                | 1583           | 1445  | 9.55%    |
| <b>Preliminary Part 1 Crime Totals:</b> |                             | 29                      | 40    | -27.50%  | 157                         | 205   | -23.41%                | 1778           | 1640  | 8.41%    |
| <b>Current 7 Day Period:</b>            |                             | 11/13/2022 - 11/19/2022 |       |          | <b>Prior 7 Day Period:</b>  |       | 11/6/2022 - 11/12/2022 |                |       |          |
| <b>Current 28 Day Period:</b>           |                             | 10/23/2022 - 11/19/2022 |       |          | <b>Prior 28 Day Period:</b> |       | 9/25/2022 - 10/22/2022 |                |       |          |
| <b>Current YTD Day Period:</b>          |                             | 1/1/2022 - 11/19/2022   |       |          | <b>Prior YTD Period:</b>    |       | 1/1/2021 - 11/19/2021  |                |       |          |

Prepared by SPD Crime Analysis Office - Monday, November 21, 2022

**NOTE:** SPD moved from UCR to the NIBRS reporting standard on 10/4/16 following the transition to a new RMS System. [Numbers on CompStat reports prior to this date should not be used as a comparison to those on this report.](#) Additional info on these reporting standards can be found on the FBI website: <https://ucr.fbi.gov/nibrs-overview>

This chart represents Preliminary counts of selected crime categories from Police Case Reports. Full statistical analysis to determine the confidence level of this data has not been performed. The % change columns on the preliminary counts differ from the percentage change on the NIBRS crime report, sometimes significantly. The CompStat report is designed for operational use and includes only selected NIBRS categories and coding less complex than full NIBRS rules. Official statistics for these and other NIBRS categories can be found on WASPC & FBI websites once available.





## City of Spokane

### Northeast District (P4)

### Selected Crime Codes

2022-11-13 to 2022-11-19

Prepared By:  
Crime Analysis Unit  
Spokane Police Department

#### Legend

##### NIBRS Events



Criminal Homicide



Rape



Robbery Commercial



Robbery Person



Aggravated Assault



Burglary Residential



Burglary Garage



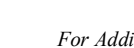
Burglary Commercial



Vehicle Prowling



Vehicle Theft



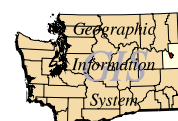
Arson



Cases Represent LERMS Crime Codes  
Points may indicate multiple events  
Note: Veh Prowl is only Larceny displayed

For Additional Information on  
Incidents pertaining to an  
Area, Trend, or Pattern  
Contact Information Analysis

0 0.2 0.4 0.8 Miles



THIS IS NOT A LEGAL DOCUMENT:  
The information shown on this map is compiled  
from various sources and is subject to constant  
revision. Information shown on this map should  
not be used to determine the location of facilities  
in relationship to property lines, section lines,  
streets, etc.

Sunday - Saturday

NE - Northeast District (P4)

11/13/2022 TO 11/19/2022



| <u>A/C</u>           | <u>Offense Statute</u>                | <u>Address</u>              | <u>Reported Date</u> | <u>Dist</u> |
|----------------------|---------------------------------------|-----------------------------|----------------------|-------------|
| <b><u>SPB4BE</u></b> |                                       |                             |                      |             |
| C                    | MAIL THEFT                            | 1900 E MARIETTA AVE         | 11/15/2022           | P4          |
| C                    | MAIL THEFT                            | 1600 E GLASS AVE            | 11/15/2022           | P4          |
| C                    | THEFT 2D ALL OTHER                    | 2800 N CRESTLINE ST         | 11/19/2022           | P4          |
| C                    | THEFT 3D SHOPLIFTING                  | 3900 N MARKET ST            | 11/16/2022           |             |
| C                    | THEFT 3D SHOPLIFTING                  | 3900 N MARKET ST            | 11/18/2022           |             |
| C                    | THEFT 3D SHOPLIFTING                  | 3900 N MARKET ST            | 11/18/2022           |             |
| C                    | THEFT OF MOTOR VEHICLE                | 1900 E DALTON AVE           | 11/15/2022           | P3          |
| C                    | THEFT OF MOTOR VEHICLE                | 2200 E EMPIRE AVE           | 11/19/2022           | P4          |
| <b><u>SPB4HI</u></b> |                                       |                             |                      |             |
| C                    | BURGLARY 2D COMMERCIAL                | 5200 N MARKET ST            | 11/17/2022           | P1          |
| C                    | THEFT 1D FROM BUILDING                | 2800 E SANSON AVE           | 11/14/2022           | P4          |
| C                    | THEFT 2D FROM BUILDING                | 5200 N MARKET ST            | 11/17/2022           | P1          |
| C                    | THEFT 3D CITY FROM BUILDING           | 2900 E BROAD AVE            | 11/16/2022           | P4          |
| C                    | THEFT 3D SHOPLIFTING                  | 2100 E WELLESLEY AVE        | 11/17/2022           | P4          |
| C                    | THEFT 3D SHOPLIFTING                  | 2100 E WELLESLEY AVE        | 11/17/2022           |             |
| C                    | THEFT OF A FIREARM FROM MOTOR VEHICLE | 4900 N LACEY ST             | 11/16/2022           | P4          |
| <b><u>SPB4LO</u></b> |                                       |                             |                      |             |
| C                    | BURGLARY 2D GARAGE                    | 300 E NORTH FOOTHILLS DR    | 11/18/2022           | P2          |
| C                    | THEFT 2D ALL OTHER                    | 700 N DIVISION ST           | 11/15/2022           | P4          |
| C                    | THEFT 2D ALL OTHER                    | 900 N DIVISION ST           | 11/17/2022           | P2          |
| C                    | THEFT 2D FROM MOTOR VEHICLE           | 500 E MISSION AVE           | 11/15/2022           | P4          |
| C                    | THEFT 3D ALL OTHER                    | 800 N CINCINNATI ST         | 11/13/2022           |             |
| C                    | THEFT 3D ALL OTHER                    | 1000 N HAMILTON ST          | 11/14/2022           |             |
| C                    | THEFT 3D ALL OTHER                    | 700 E DESMET AVE            | 11/17/2022           |             |
| C                    | THEFT 3D FROM MOTOR VEHICLE           | 1000 E BOONE AVE            | 11/14/2022           |             |
| C                    | THEFT 3D SHOPLIFTING                  | 2000 N HAMILTON ST          | 11/13/2022           | P4          |
| C                    | THEFT OF MOTOR VEHICLE                | 2400 N HOGAN ST             | 11/19/2022           | P1          |
| <b><u>SPB4MI</u></b> |                                       |                             |                      |             |
| C                    | ASSAULT 2D                            | 2900 E JACKSON AVE          | 11/16/2022           | P2          |
| C                    | THEFT 3D ALL OTHER                    | 4200 E FREDERICK AVE        | 11/19/2022           |             |
| C                    | THEFT 3D FROM MOTOR VEHICLE           | E JACKSON AVE / N HAVEN ST  | 11/13/2022           |             |
| C                    | THEFT OF MOTOR VEHICLE                | E EUCLID AVE / N FERRALL ST | 11/16/2022           | P4          |



# SPOKANE POLICE DEPARTMENT



## **SOUTH** **Police Service Area**

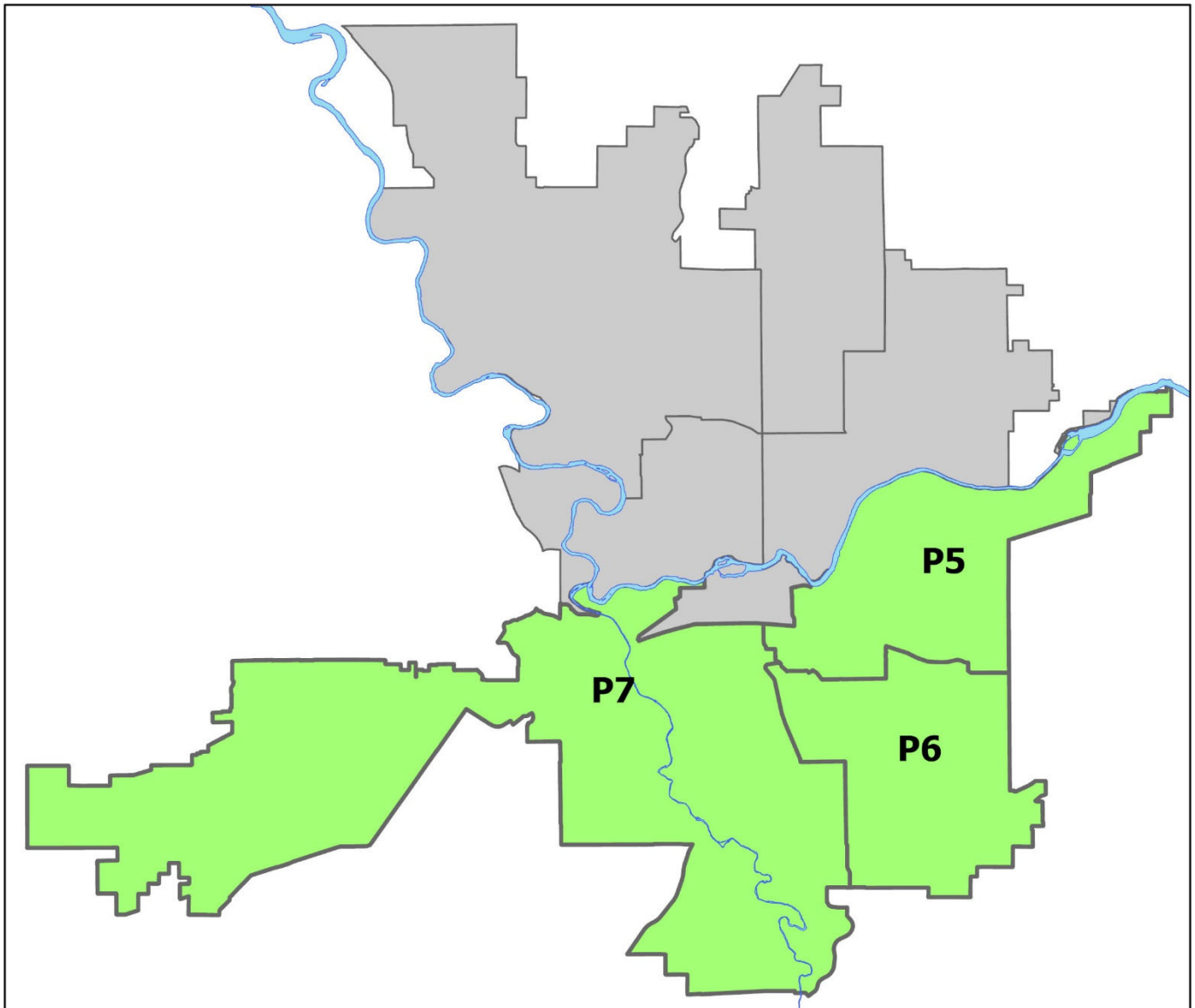
### PSA Commander

**Captain Matt Cowles**

**South Central District (P5)**

**Southeast District (P6)**

**Southwest District (P7)**



POLICE SUMMARY - Ending: Saturday, November 19, 2022

## ***SOUTH PRECINCT (P5, P6, and P7)***



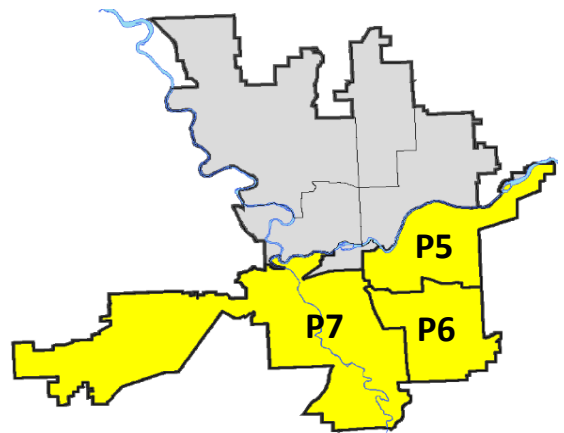
### Preliminary IBR Counts

| NIBRS Categories (Part 1 Selected)      |                             | 7 Day Comparison        |       |          | 28 Day Comparison           |       |                        | YTD Comparison |       |         |
|---|-----------------------------|-------------------------|-------|----------|-----------------------------|-------|------------------------|----------------|-------|---------|
|   |                             | Current                 | Prior | Percent  | Current                     | Prior | Percent                | Current        | Prior | Percent |
| <b>Violent</b>                          | Criminal Homicide           | 0                       | 0     |          | 1                           | 0     |                        | 2              | 2     | 0.00%   |
|   | Rape                        | 1                       | 0     |          | 5                           | 6     | -16.67%                | 57             | 72    | -20.83% |
|   | Robbery - Commercial        | 1                       | 0     |          | 2                           | 1     | 100.00%                | 14             | 8     | 75.00%  |
|   | Robbery - Person            | 0                       | 2     | -100.00% | 4                           | 3     | 33.33%                 | 42             | 39    | 7.69%   |
|   | Aggravated Assault - Non DV | 2                       | 4     | -50.00%  | 15                          | 12    | 25.00%                 | 127            | 124   | 2.42%   |
|   | Aggravated Assault - DV     | 2                       | 1     | 100.00%  | 9                           | 12    | -25.00%                | 101            | 111   | -9.01%  |
| <b>Violent Total:</b>                   |                             | 6                       | 7     | -14.29%  | 36                          | 34    | 5.88%                  | 343            | 356   | -3.65%  |
| <b>Property</b>                         | Burglary - Residential      | 7                       | 6     | 16.67%   | 22                          | 13    | 69.23%                 | 213            | 205   | 3.90%   |
|   | Burglary Garage             | 2                       | 5     | -60.00%  | 16                          | 23    | -30.43%                | 155            | 122   | 27.05%  |
|   | Burglary Commercial         | 6                       | 4     | 50.00%   | 24                          | 20    | 20.00%                 | 199            | 115   | 73.04%  |
|   | Larceny                     | 45                      | 58    | -22.41%  | 214                         | 262   | -18.32%                | 2635           | 2070  | 27.29%  |
|   | Vehicle Theft               | 10                      | 12    | -16.67%  | 53                          | 60    | -11.67%                | 516            | 307   | 68.08%  |
|   | Arson                       | 1                       | 0     |          | 3                           | 2     | 50.00%                 | 19             | 29    | -34.48% |
| <b>Property Total:</b>                  |                             | 71                      | 85    | -16.47%  | 332                         | 380   | -12.63%                | 3737           | 2848  | 31.21%  |
| <b>Preliminary Part 1 Crime Totals:</b> |                             | 77                      | 92    | -16.30%  | 368                         | 414   | -11.11%                | 4080           | 3204  | 27.34%  |
| <b>Current 7 Day Period:</b>            |                             | 11/13/2022 - 11/19/2022 |       |          | <b>Prior 7 Day Period:</b>  |       | 11/6/2022 - 11/12/2022 |                |       |         |
| <b>Current 28 Day Period:</b>           |                             | 10/23/2022 - 11/19/2022 |       |          | <b>Prior 28 Day Period:</b> |       | 9/25/2022 - 10/22/2022 |                |       |         |
| <b>Current YTD Day Period:</b>          |                             | 1/1/2022 - 11/19/2022   |       |          | <b>Prior YTD Period:</b>    |       | 1/1/2021 - 11/19/2021  |                |       |         |

Prepared by SPD Crime Analysis Office - Monday, November 21, 2022

**NOTE:** SPD moved from UCR to the NIBRS reporting standard on 10/4/16 following the transition to a new RMS System. [Numbers on CompStat reports prior to this date should not be used as a comparison to those on this report.](#) Additional info on these reporting standards can be found on the FBI website: <https://ucr.fbi.gov/nibrs-overview>

This chart represents Preliminary counts of selected crime categories from Police Case Reports. Full statistical analysis to determine the confidence level of this data has not been performed. The % change columns on the preliminary counts differ from the percentage change on the NIBRS crime report, sometimes significantly. The CompStat report is designed for operational use and includes only selected NIBRS categories and coding less complex than full NIBRS rules. Official statistics for these and other NIBRS categories can be found on WASPC & FBI websites once available.



POLICE SUMMARY - Ending: Saturday, November 19, 2022



## SE - South Central District (P5)

### Preliminary IBR Counts

| NIBRS Categories (Part 1 Selected)      |                             | 7 Day Comparison        |       |          | 28 Day Comparison           |       |                        | YTD Comparison |       |         |
|---|-----------------------------|-------------------------|-------|----------|-----------------------------|-------|------------------------|----------------|-------|---------|
|   |                             | Current                 | Prior | Percent  | Current                     | Prior | Percent                | Current        | Prior | Percent |
| <b>Violent</b>                          | Criminal Homicide           | 0                       | 0     |          | 0                           | 0     |                        | 0              | 0     |         |
|   | Rape                        | 1                       | 0     |          | 2                           | 2     | 0.00%                  | 21             | 30    | -30.00% |
|   | Robbery - Commercial        | 0                       | 0     |          | 0                           | 1     | -100.00%               | 4              | 3     | 33.33%  |
|   | Robbery - Person            | 0                       | 1     | -100.00% | 2                           | 1     | 100.00%                | 15             | 25    | -40.00% |
|   | Aggravated Assault - Non DV | 1                       | 3     | -66.67%  | 9                           | 9     | 0.00%                  | 65             | 59    | 10.17%  |
|   | Aggravated Assault - DV     | 1                       | 0     |          | 2                           | 6     | -66.67%                | 47             | 52    | -9.62%  |
| <b>Violent Total:</b>                   |                             | 3                       | 4     | -25.00%  | 15                          | 19    | -21.05%                | 152            | 169   | -10.06% |
| <b>Property</b>                         | Burglary - Residential      | 4                       | 2     | 100.00%  | 9                           | 3     | 200.00%                | 72             | 68    | 5.88%   |
|   | Burglary Garage             | 1                       | 1     | 0.00%    | 2                           | 5     | -60.00%                | 44             | 29    | 51.72%  |
|   | Burglary Commercial         | 4                       | 4     | 0.00%    | 15                          | 12    | 25.00%                 | 124            | 60    | 106.67% |
|   | Larceny                     | 13                      | 28    | -53.57%  | 86                          | 89    | -3.37%                 | 950            | 716   | 32.68%  |
|   | Vehicle Theft               | 7                       | 8     | -12.50%  | 29                          | 20    | 45.00%                 | 220            | 117   | 88.03%  |
|   | Arson                       | 1                       | 0     |          | 2                           | 1     | 100.00%                | 8              | 18    | -55.56% |
| <b>Property Total:</b>                  |                             | 30                      | 43    | -30.23%  | 143                         | 130   | 10.00%                 | 1418           | 1008  | 40.67%  |
| <b>Preliminary Part 1 Crime Totals:</b> |                             | 33                      | 47    | -29.79%  | 158                         | 149   | 6.04%                  | 1570           | 1177  | 33.39%  |
| <b>Current 7 Day Period:</b>            |                             | 11/13/2022 - 11/19/2022 |       |          | <b>Prior 7 Day Period:</b>  |       | 11/6/2022 - 11/12/2022 |                |       |         |
| <b>Current 28 Day Period:</b>           |                             | 10/23/2022 - 11/19/2022 |       |          | <b>Prior 28 Day Period:</b> |       | 9/25/2022 - 10/22/2022 |                |       |         |
| <b>Current YTD Day Period:</b>          |                             | 1/1/2022 - 11/19/2022   |       |          | <b>Prior YTD Period:</b>    |       | 1/1/2021 - 11/19/2021  |                |       |         |

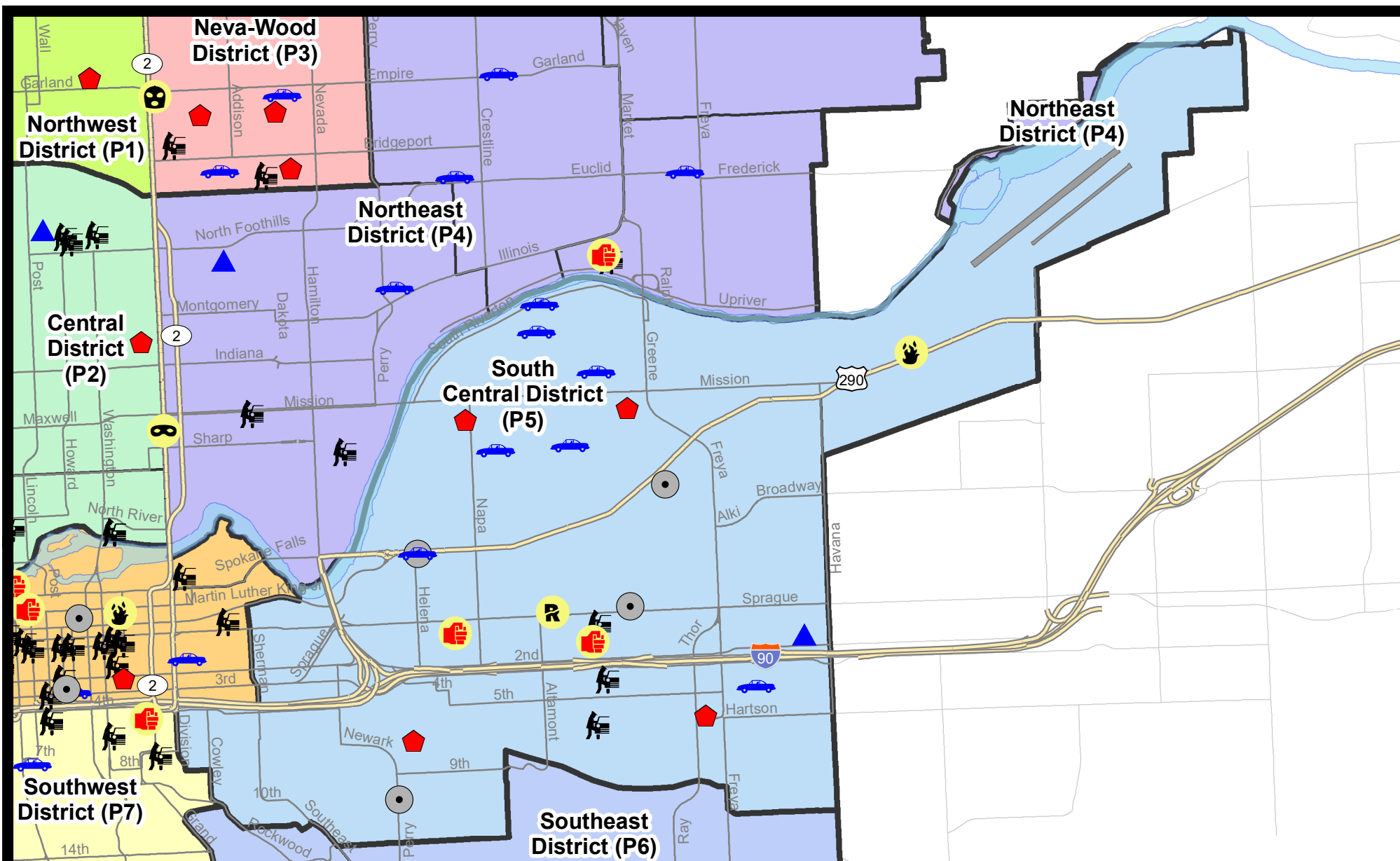
Prepared by SPD Crime Analysis Office - Monday, November 21, 2022

**NOTE:** SPD moved from UCR to the NIBRS reporting standard on 10/4/16 following the transition to a new RMS System. [Numbers on CompStat reports prior to this date should not be used as a comparison to those on this report.](#) Additional info on these reporting standards can be found on the FBI website: <https://ucr.fbi.gov/nibrs-overview>

This chart represents Preliminary counts of selected crime categories from Police Case Reports. Full statistical analysis to determine the confidence level of this data has not been performed. The % change columns on the preliminary counts differ from the percentage change on the NIBRS crime report, sometimes significantly. The CompStat report is designed for operational use and includes only selected NIBRS categories and coding less complex than full NIBRS rules. Official statistics for these and other NIBRS categories can be found on WASPC & FBI websites once available.



**Note:** On 2/10/21 a portion of the Police Block SPC5EC became part of the Downtown Precinct (SPD8EC); Consequently activity in P5 will appear lower if compared to printed CompStat reports prior to 2/10/21



**City of Spokane**  
**South Central District (P5)**  
**Selected**  
**Crime Types**  
**2022-11-13 to 2022-11-19**

Prepared By:  
**Crime Analysis Unit**  
**Spokane Police Department**

**Legend**

**NIBRS Events**



Criminal Homicide



Rape



Robbery Commercial



Robbery Person



Aggravated Assault



Burglary Residential



Burglary Garage



Burglary Commercial



Vehicle Prowling



Vehicle Theft



Arson

Cases Represent LERMS Crime Codes

Points may indicate multiple events

Note: Veh Prowl is only Larceny category displayed



For Additional Information on Incidents  
 pertaining to an Area, Trend, or Pattern  
 Contact Information Analysis

0 0.2 0.4 0.6 0.8 1 Miles



**THIS IS NOT A LEGAL DOCUMENT:**  
 The information shown on this map is compiled  
 from various sources and is subject to constant  
 revision. Information shown on this map should  
 not be used to determine the location of facilities  
 in relationship to property lines, section lines,  
 streets, etc.

Sunday - Saturday

SE - South Central District (P5)

11/13/2022 TO 11/19/2022



| <u>A/C</u>           | <u>Offense Statute</u>                     | <u>Address</u>            | <u>Reported Date</u> | <u>Dist</u> |
|----------------------|--|---------------------------|----------------------|-------------|
| <b><u>SPC5EC</u></b> |  |                           |                      |             |
| C                    | ASSAULT 1D                                 | 2700 E PACIFIC AVE        | 11/17/2022           | P6          |
| C                    | ASSAULT 2D                                 | 1800 E 1ST AVE            | 11/14/2022           | P6          |
| C                    | BURGLARY 1D GARAGE                         | 4100 E PACIFIC AVE        | 11/16/2022           | P5          |
| A                    | BURGLARY 2D COMMERCIAL                     | 3000 E SPRAGUE AVE        | 11/13/2022           | P6          |
| C                    | BURGLARY 2D COMMERCIAL                     | 3200 E TRENT AVE          | 11/14/2022           | P6          |
| C                    | BURGLARY 2D COMMERCIAL                     | 1600 E TRENT AVE          | 11/15/2022           | P5          |
| C                    | BURGLARY 2D COMMERCIAL                     | 1000 S PERRY ST           | 11/15/2022           | P5          |
| C                    | RAPE 1D                                    |                           | 11/13/2022           | P6          |
| C                    | RESIDENTIAL BURGLARY                       | 1500 E 7TH AVE            | 11/19/2022           | P6          |
| C                    | RESIDENTIAL BURGLARY                       | 3400 E HARTSON AVE        | 11/19/2022           | P6          |
| C                    | THEFT 2D ALL OTHER                         | 3000 E SPRAGUE AVE        | 11/13/2022           | P6          |
| C                    | THEFT 2D ALL OTHER                         | 300 S GREENE ST           | 11/18/2022           | P5          |
| C                    | THEFT 2D FROM BUILDING                     | 3200 E TRENT AVE          | 11/14/2022           | P6          |
| C                    | THEFT 2D FROM MOTOR VEHICLE                | 0 S NELSON ST             | 11/15/2022           | P5          |
| C                    | THEFT 3D ALL OTHER                         | 4000 E PACIFIC AVE        | 11/13/2022           | P5          |
| C                    | THEFT 3D ALL OTHER                         | 4000 E 6TH AVE            | 11/13/2022           |             |
| C                    | THEFT 3D ALL OTHER                         | 700 S COOK ST             | 11/16/2022           |             |
| C                    | THEFT 3D ALL OTHER                         | 3800 E PACIFIC AVE        | 11/17/2022           |             |
| C                    | THEFT 3D FROM BUILDING                     | 3400 E 9TH AVE            | 11/16/2022           |             |
| C                    | THEFT 3D FROM MOTOR VEHICLE                | 2800 E 4TH AVE            | 11/16/2022           | P5          |
| C                    | THEFT 3D FROM MOTOR VEHICLE                | 2700 E HARTSON AVE        | 11/16/2022           |             |
| C                    | THEFT 3D SHOPLIFTING                       | 3600 E SPRAGUE AVE        | 11/17/2022           | P5          |
| C                    | THEFT OF MOTOR VEHICLE                     | 3800 E 5TH AVE            | 11/14/2022           | P6          |
| C                    | THEFT OF MOTOR VEHICLE                     | 1600 E TRENT AVE          | 11/18/2022           | P5          |
| <b><u>SPC5GP</u></b> |  |                           |                      |             |
| C                    | ARSON 2D                                   | 4900 E TRENT AVE          | 11/13/2022           | P6          |
| C                    | RESIDENTIAL BURGLARY                       | 1900 E SINTO AVE          | 11/13/2022           | P5          |
| C                    | RESIDENTIAL BURGLARY                       | 3000 E SINTO AVE          | 11/18/2022           | P6          |
| C                    | TAKING MOTOR VEHICLE WITHOUT PERMISSION 2D | 2500 E SOUTH RIVERTON AVE | 11/15/2022           | P6          |
| C                    | THEFT 3D FROM BUILDING                     | 1900 E SINTO AVE          | 11/13/2022           | P5          |
| C                    | THEFT OF MOTOR VEHICLE                     | 2600 E BOONE AVE          | 11/15/2022           | P5          |
| C                    | THEFT OF MOTOR VEHICLE                     | 2800 E NORA AVE           | 11/16/2022           | P4          |
| C                    | THEFT OF MOTOR VEHICLE                     | 2100 E BOONE AVE          | 11/17/2022           | P6          |
| C                    | THEFT OF MOTOR VEHICLE                     | 2400 E SOUTH CRESCENT AVE | 11/19/2022           | P7          |

POLICE SUMMARY - Ending: Saturday, November 19, 2022



## SE - Southeast District (P6)

### Preliminary IBR Counts

| NIBRS Categories (Part 1 Selected)      |                             | 7 Day Comparison        |       |          | 28 Day Comparison           |       |                        | YTD Comparison |       |         |
|---|-----------------------------|-------------------------|-------|----------|-----------------------------|-------|------------------------|----------------|-------|---------|
|   |                             | Current                 | Prior | Percent  | Current                     | Prior | Percent                | Current        | Prior | Percent |
| <b>Violent</b>                          | Criminal Homicide           | 0                       | 0     |          | 0                           | 0     |                        | 0              | 0     |         |
|   | Rape                        | 0                       | 0     |          | 2                           | 2     | 0.00%                  | 10             | 9     | 11.11%  |
|   | Robbery - Commercial        | 0                       | 0     |          | 0                           | 0     |                        | 2              | 2     | 0.00%   |
|   | Robbery - Person            | 0                       | 0     |          | 1                           | 1     | 0.00%                  | 8              | 3     | 166.67% |
|   | Aggravated Assault - Non DV | 0                       | 0     |          | 1                           | 0     |                        | 12             | 19    | -36.84% |
|   | Aggravated Assault - DV     | 0                       | 0     |          | 0                           | 3     | -100.00%               | 20             | 18    | 11.11%  |
| <b>Violent Total:</b>                   |                             | 0                       | 0     |          | 4                           | 6     | -33.33%                | 52             | 51    | 1.96%   |
| <b>Property</b>                         | Burglary - Residential      | 1                       | 2     | -50.00%  | 8                           | 3     | 166.67%                | 68             | 52    | 30.77%  |
|   | Burglary Garage             | 0                       | 1     | -100.00% | 3                           | 12    | -75.00%                | 45             | 42    | 7.14%   |
|   | Burglary Commercial         | 1                       | 0     |          | 1                           | 3     | -66.67%                | 22             | 14    | 57.14%  |
|   | Larceny                     | 12                      | 10    | 20.00%   | 46                          | 56    | -17.86%                | 536            | 443   | 20.99%  |
|   | Vehicle Theft               | 0                       | 1     | -100.00% | 6                           | 12    | -50.00%                | 94             | 60    | 56.67%  |
|   | Arson                       | 0                       | 0     |          | 1                           | 0     |                        | 3              | 4     | -25.00% |
| <b>Property Total:</b>                  |                             | 14                      | 14    | 0.00%    | 65                          | 86    | -24.42%                | 768            | 615   | 24.88%  |
| <b>Preliminary Part 1 Crime Totals:</b> |                             | 14                      | 14    | 0.00%    | 69                          | 92    | -25.00%                | 820            | 666   | 23.12%  |
| <b>Current 7 Day Period:</b>            |                             | 11/13/2022 - 11/19/2022 |       |          | <b>Prior 7 Day Period:</b>  |       | 11/6/2022 - 11/12/2022 |                |       |         |
| <b>Current 28 Day Period:</b>           |                             | 10/23/2022 - 11/19/2022 |       |          | <b>Prior 28 Day Period:</b> |       | 9/25/2022 - 10/22/2022 |                |       |         |
| <b>Current YTD Day Period:</b>          |                             | 1/1/2022 - 11/19/2022   |       |          | <b>Prior YTD Period:</b>    |       | 1/1/2021 - 11/19/2021  |                |       |         |

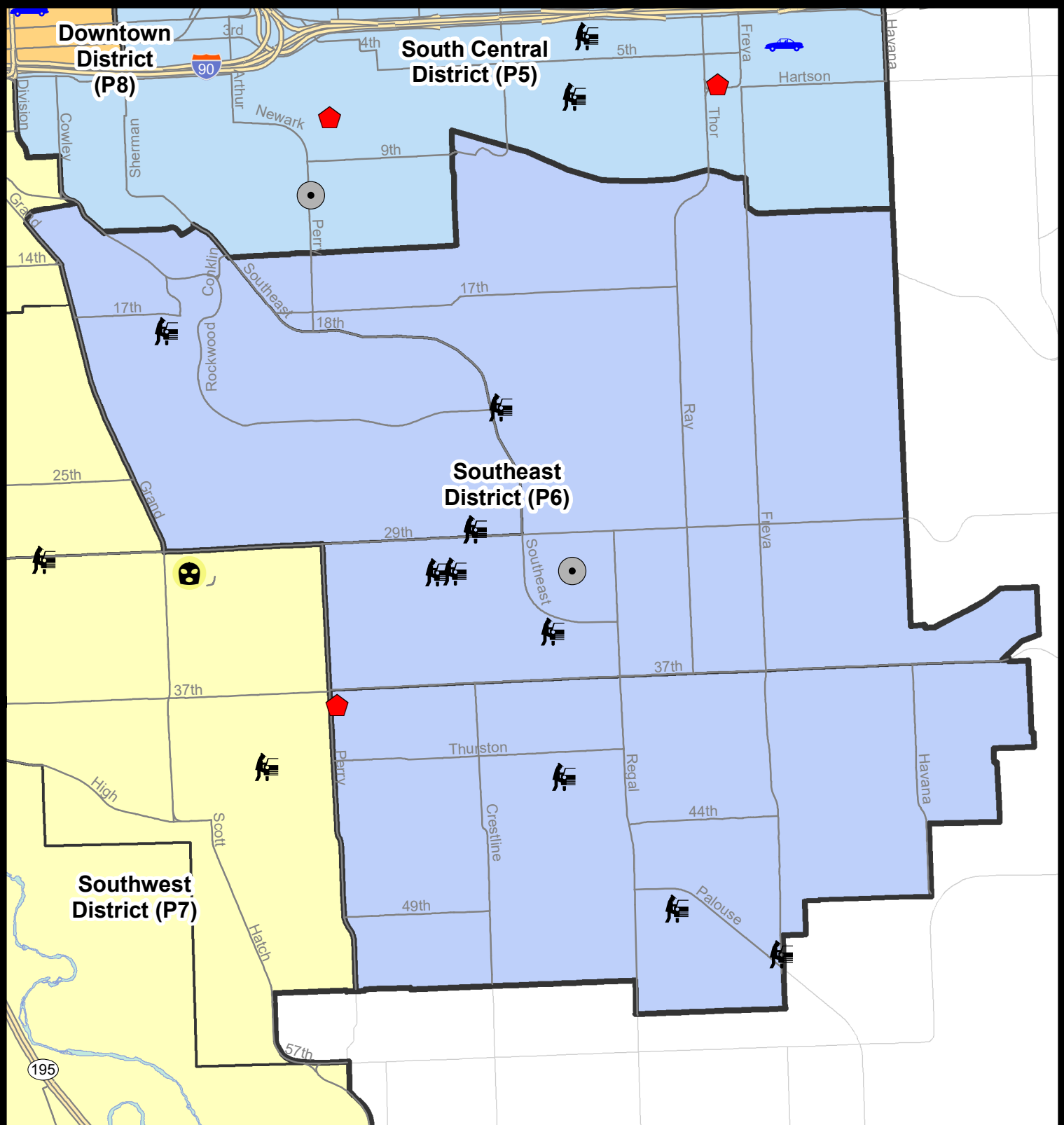
Prepared by SPD Crime Analysis Office - Monday, November 21, 2022

**NOTE:** SPD moved from UCR to the NIBRS reporting standard on 10/4/16 following the transition to a new RMS System. [Numbers on CompStat reports prior to this date should not be used as a comparison to those on this report.](#) Additional info on these reporting standards can be found on the FBI website: <https://ucr.fbi.gov/nibrs-overview>

This chart represents Preliminary counts of selected crime categories from Police Case Reports. Full statistical analysis to determine the confidence level of this data has not been performed. The % change columns on the preliminary counts differ from the percentage change on the NIBRS crime report, sometimes significantly. The CompStat report is designed for operational use and includes only selected NIBRS categories and coding less complex than full NIBRS rules. Official statistics for these and other NIBRS categories can be found on WASPC & FBI websites once available.







**City of Spokane**  
**Southeast District (P6)**  
**Selected Crime Codes**  
**2022-11-13 to 2022-11-19**  
 Prepared By:  
**Crime Analysis Unit**  
**Spokane Police Department**

**Legend**

|                     |                      |                    |                     |
|---------------------|----------------------|--------------------|---------------------|
| <b>NIBRS Events</b> |                      | Robbery Person     | Burglary Commercial |
| Criminal Homicide   | Rape                 | Aggravated Assault | Vehicle Prowling    |
| Robbery Commercial  | Burglary Residential | Burglary Garage    | Vehicle Theft       |
|                     |                      | Arson              |                     |

*Cases Represent LERMS Crime Codes  
 Points may indicate multiple events  
 Note: Veh Prowl is only Larceny displayed*

**SPokane Police**

*For Additional Information on Incidents pertaining to an Area, Trend, or Pattern Contact Information Analysis*

0 0.15 0.3 0.6 Miles

**Geographic Information System**

**SPokane**

THIS IS NOT A LEGAL DOCUMENT:  
 The information shown on this map is compiled from various sources and is subject to constant revision. Information shown on this map should not be used to determine the location of facilities in relationship to property lines, section lines, streets, etc.

Sunday - Saturday

SE - Southeast District (P6)

11/13/2022 TO 11/19/2022



| <u>A/C</u>           | <u>Offense Statute</u>      | <u>Address</u>          | <u>Reported Date</u> | <u>Dist</u> |
|----------------------|-----------------------------|-------------------------|----------------------|-------------|
| <b><u>SPC6LH</u></b> |                             |                         |                      |             |
| C                    | BURGLARY 2D COMMERCIAL      | 3100 S MT VERNON ST     | 11/14/2022           | P6          |
| C                    | THEFT 2D FROM BUILDING      | 2900 S WATERFORD DR     | 11/16/2022           | P6          |
| C                    | THEFT 2D FROM MOTOR VEHICLE | 2200 S SOUTHEAST BLVD   | 11/14/2022           | P6          |
| C                    | THEFT 2D FROM MOTOR VEHICLE | 3400 S COOK ST          | 11/18/2022           | P6          |
| C                    | THEFT 3D FROM MOTOR VEHICLE | 2100 E 30TH AVE         | 11/15/2022           | P6          |
| A                    | THEFT 3D FROM MOTOR VEHICLE | 2000 E 30TH AVE         | 11/16/2022           | P6          |
| <b><u>SPC6RW</u></b> |                             |                         |                      |             |
| C                    | THEFT 2D FROM MOTOR VEHICLE | 2200 E 29TH AVE         | 11/15/2022           | P6          |
| C                    | THEFT 2D FROM MOTOR VEHICLE | 600 E 18TH AVE          | 11/16/2022           |             |
| C                    | THEFT 3D FROM MOTOR VEHICLE | 2200 E 29TH AVE         | 11/15/2022           | P6          |
| <b><u>SPC6SG</u></b> |                             |                         |                      |             |
| C                    | RESIDENTIAL BURGLARY        | 1400 E 38TH AVE         | 11/17/2022           | P6          |
| C                    | THEFT 2D FROM MOTOR VEHICLE | E 51ST AVE / S FREYA ST | 11/16/2022           | P6          |
| C                    | THEFT 2D FROM MOTOR VEHICLE | 4100 S STONINGTON LN    | 11/16/2022           |             |
| C                    | THEFT 3D FROM MOTOR VEHICLE | 4900 S REGAL ST         | 11/17/2022           |             |
| C                    | THEFT 3D SHOPLIFTING        | 3100 E PALOUSE HWY      | 11/13/2022           |             |

POLICE SUMMARY - Ending: Saturday, November 19, 2022



## SW - Southwest District (P7)

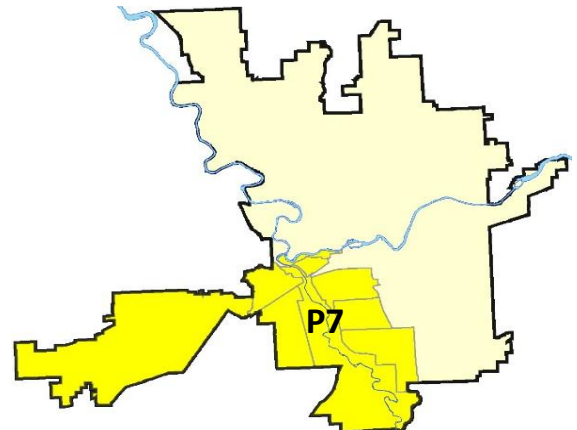
### Preliminary IBR Counts

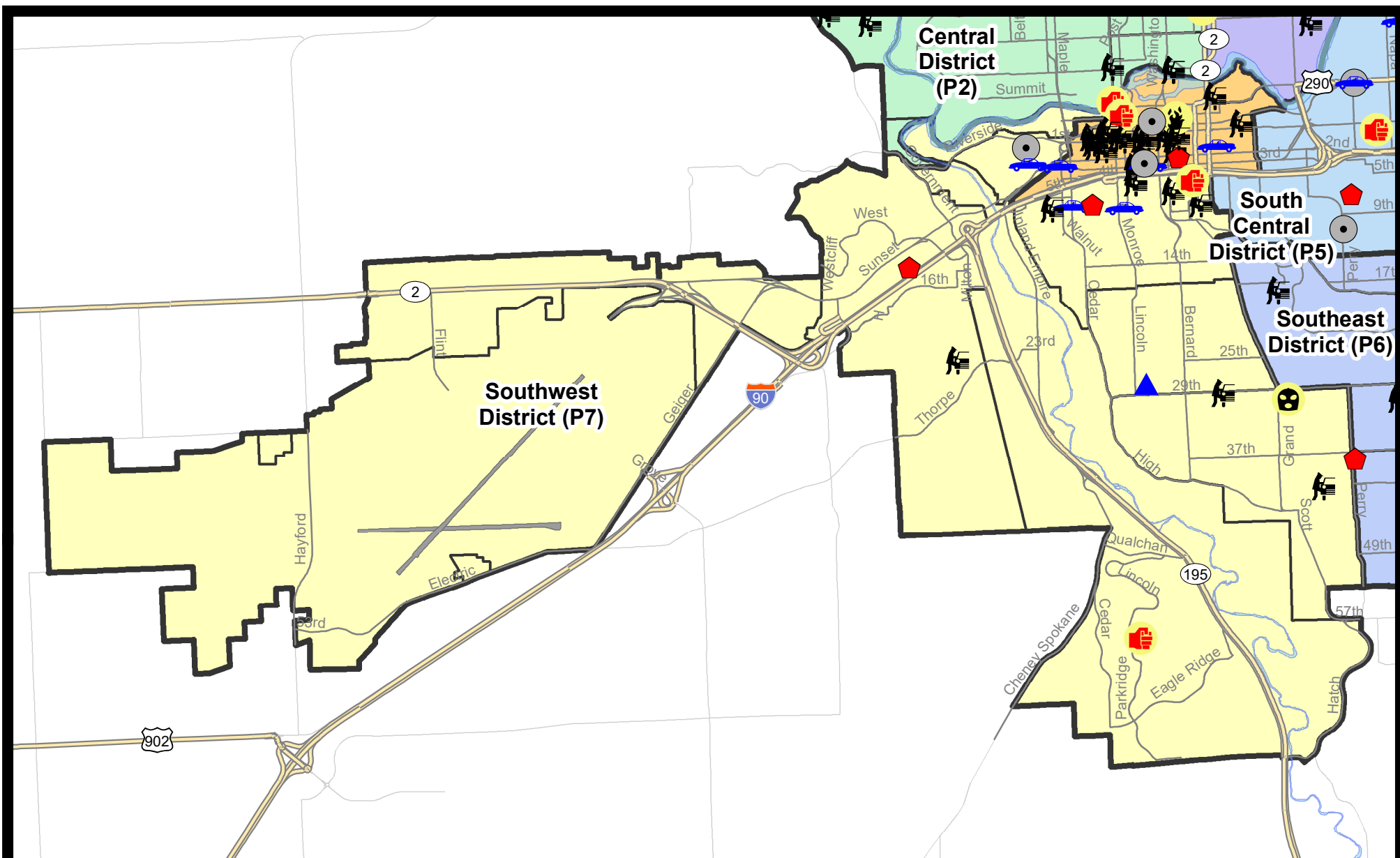
| NIBRS Categories (Part 1 Selected)      |                             | 7 Day Comparison        |       |          | 28 Day Comparison           |       |                        | YTD Comparison |       |         |
|---|-----------------------------|-------------------------|-------|----------|-----------------------------|-------|------------------------|----------------|-------|---------|
|   |                             | Current                 | Prior | Percent  | Current                     | Prior | Percent                | Current        | Prior | Percent |
| <b>Violent</b>                          | Criminal Homicide           | 0                       | 0     |          | 1                           | 0     |                        | 2              | 2     | 0.00%   |
|   | Rape                        | 0                       | 0     |          | 1                           | 2     | -50.00%                | 26             | 33    | -21.21% |
|   | Robbery - Commercial        | 1                       | 0     |          | 2                           | 0     |                        | 8              | 3     | 166.67% |
|   | Robbery - Person            | 0                       | 1     | -100.00% | 1                           | 1     | 0.00%                  | 19             | 11    | 72.73%  |
|   | Aggravated Assault - Non DV | 1                       | 1     | 0.00%    | 5                           | 3     | 66.67%                 | 50             | 46    | 8.70%   |
|   | Aggravated Assault - DV     | 1                       | 1     | 0.00%    | 7                           | 3     | 133.33%                | 34             | 41    | -17.07% |
| <b>Violent Total:</b>                   |                             | 3                       | 3     | 0.00%    | 17                          | 9     | 88.89%                 | 139            | 136   | 2.21%   |
| <b>Property</b>                         | Burglary - Residential      | 2                       | 2     | 0.00%    | 5                           | 7     | -28.57%                | 73             | 85    | -14.12% |
|   | Burglary Garage             | 1                       | 3     | -66.67%  | 11                          | 6     | 83.33%                 | 66             | 51    | 29.41%  |
|   | Burglary Commercial         | 1                       | 0     |          | 8                           | 5     | 60.00%                 | 53             | 41    | 29.27%  |
|   | Larceny                     | 20                      | 20    | 0.00%    | 82                          | 117   | -29.91%                | 1149           | 911   | 26.13%  |
|   | Vehicle Theft               | 3                       | 3     | 0.00%    | 18                          | 28    | -35.71%                | 202            | 130   | 55.38%  |
|   | Arson                       | 0                       | 0     |          | 0                           | 1     | -100.00%               | 8              | 7     | 14.29%  |
| <b>Property Total:</b>                  |                             | 27                      | 28    | -3.57%   | 124                         | 164   | -24.39%                | 1551           | 1225  | 26.61%  |
| <b>Preliminary Part 1 Crime Totals:</b> |                             | 30                      | 31    | -3.23%   | 141                         | 173   | -18.50%                | 1690           | 1361  | 24.17%  |
| <b>Current 7 Day Period:</b>            |                             | 11/13/2022 - 11/19/2022 |       |          | <b>Prior 7 Day Period:</b>  |       | 11/6/2022 - 11/12/2022 |                |       |         |
| <b>Current 28 Day Period:</b>           |                             | 10/23/2022 - 11/19/2022 |       |          | <b>Prior 28 Day Period:</b> |       | 9/25/2022 - 10/22/2022 |                |       |         |
| <b>Current YTD Day Period:</b>          |                             | 1/1/2022 - 11/19/2022   |       |          | <b>Prior YTD Period:</b>    |       | 1/1/2021 - 11/19/2021  |                |       |         |

Prepared by SPD Crime Analysis Office - Monday, November 21, 2022

**NOTE:** SPD moved from UCR to the NIBRS reporting standard on 10/4/16 following the transition to a new RMS System. [Numbers on CompStat reports prior to this date should not be used as a comparison to those on this report.](#) Additional info on these reporting standards can be found on the FBI website: <https://ucr.fbi.gov/nibrs-overview>

This chart represents Preliminary counts of selected crime categories from Police Case Reports. Full statistical analysis to determine the confidence level of this data has not been performed. The % change columns on the preliminary counts differ from the percentage change on the NIBRS crime report, sometimes significantly. The CompStat report is designed for operational use and includes only selected NIBRS categories and coding less complex than full NIBRS rules. Official statistics for these and other NIBRS categories can be found on WASPC & FBI websites once available.





**City of Spokane**  
**Southwest District (P7)**  
**Selected**  
**Crime Types**  
**2022-11-13 to 2022-11-19**

Prepared By:  
**Crime Analysis Unit**  
**Spokane Police Department**

**Legend**

**NIBRS Events**



Robbery Commercial

Robbery Person

Aggravated Assault

Burglary Residential

Burglary Garage

Burglary Commercial

Vehicle Prowling

Vehicle Theft

Arson

Cases Represent LERMS Crime Codes  
 Points may indicate multiple events  
 Note: Veh Prowl is only Larceny category displayed



For Additional Information on Incidents  
 pertaining to an Area, Trend, or Pattern  
 Contact Information Analysis

0 0.2 0.4 0.6 0.8 1 1.2 1.4 1.6 Miles



**THIS IS NOT A LEGAL DOCUMENT:**  
 The information shown on this map is compiled  
 from various sources and is subject to constant  
 revision. Information shown on this map should  
 not be used to determine the location of facilities  
 in relationship to property lines, section lines,  
 streets, etc.



Sunday - Saturday

SE - Southwest District (P7)

11/13/2022 TO 11/19/2022



| <u>A/C</u>           | <u>Offense Statute</u>                     | <u>Address</u>          | <u>Reported Date</u> | <u>Dist</u> |
|----------------------|--|-------------------------|----------------------|-------------|
| <b><u>SPD7BA</u></b> |  |                         |                      |             |
| C                    | BURGLARY 2D COMMERCIAL                     | 1900 W 1ST AVE          | 11/17/2022           | P7          |
| C                    | TAKING MOTOR VEHICLE WITHOUT PERMISSION 1D | 1900 W 2ND AVE          | 11/14/2022           | P7          |
| <b><u>SPD7CH</u></b> |  |                         |                      |             |
| C                    | ASSAULT 2D                                 | 100 W 5TH AVE           | 11/17/2022           | P7          |
| A                    | MAIL THEFT                                 | 600 W 7TH AVE           | 11/14/2022           | P7          |
| C                    | RESIDENTIAL BURGLARY                       | 600 S ADAMS ST          | 11/15/2022           | P7          |
| C                    | TAKING MOTOR VEHICLE WITHOUT PERMISSION 2D | 900 W LINCOLN PL        | 11/15/2022           | P7          |
| C                    | THEFT 2D FROM MOTOR VEHICLE                | 800 W 5TH AVE           | 11/13/2022           | P7          |
| C                    | THEFT 3D ALL OTHER                         | 1400 S LINCOLN ST       | 11/13/2022           |             |
| C                    | THEFT 3D FROM MOTOR VEHICLE                | 800 W 5TH AVE           | 11/13/2022           | P7          |
| C                    | THEFT 3D FROM MOTOR VEHICLE                | 100 W 8TH AVE           | 11/17/2022           | P7          |
| C                    | THEFT 3D FROM MOTOR VEHICLE                | 700 S ASH ST            | 11/15/2022           |             |
| C                    | THEFT 3D FROM MOTOR VEHICLE                | 300 W 6TH AVE           | 11/19/2022           |             |
| C                    | THEFT 3D VEHICLE PARTS AND ACCESSORIES     | 1200 S MCCLELLAN ST     | 11/15/2022           |             |
| C                    | THEFT OF MOTOR VEHICLE                     | W 7TH AVE / S WALNUT ST | 11/14/2022           | P6          |
| <b><u>SPD7CS</u></b> |  |                         |                      |             |
| C                    | SHOPLIFTING USE FORCE TO FLEE ROBBERY      | 800 E 29TH AVE          | 11/13/2022           | P6          |
| C                    | THEFT 3D ALL OTHER                         | 3200 S HOWARD ST        | 11/16/2022           |             |
| C                    | THEFT 3D FROM MOTOR VEHICLE                | 0 E 29TH AVE            | 11/15/2022           | P7          |
| C                    | THEFT 3D FROM MOTOR VEHICLE                | 1000 E THURSTON AVE     | 11/18/2022           | P7          |
| C                    | THEFT 3D SHOPLIFTING                       | 800 E 29TH AVE          | 11/16/2022           | P7          |
| C                    | THEFT 3D SHOPLIFTING                       | 800 E 29TH AVE          | 11/14/2022           |             |
| <b><u>SPD7GT</u></b> |  |                         |                      |             |
| C                    | THEFT 2D FROM MOTOR VEHICLE                | 2400 S CANYON WOODS LN  | 11/13/2022           | P7          |
| <b><u>SPD7LC</u></b> |  |                         |                      |             |
| C                    | ASSAULT 2D                                 | 900 W CHAPERON PEAK DR  | 11/18/2022           | P7          |
| <b><u>SPD7MC</u></b> |  |                         |                      |             |
| C                    | BURGLARY 2D GARAGE                         | 2700 S POST ST          | 11/15/2022           | P7          |
| C                    | THEFT 1D ALL OTHER                         | 800 W 27TH AVE          | 11/19/2022           |             |
| C                    | THEFT 3D FROM BUILDING                     | 400 W 20TH AVE          | 11/16/2022           | P7          |
| C                    | THEFT 3D SHOPLIFTING                       | 2800 S GRAND BLVD       | 11/14/2022           |             |
| C                    | THEFT 3D SHOPLIFTING                       | 2800 S GRAND BLVD       | 11/17/2022           |             |
| C                    | THEFT 3D SHOPLIFTING                       | 2800 S GRAND BLVD       | 11/19/2022           |             |
| <b><u>SPD7WH</u></b> |  |                         |                      |             |
| C                    | RESIDENTIAL BURGLARY                       | 3200 W NORTH LOOP AVE   | 11/17/2022           | P7          |
| <b><u>SPD7WP</u></b> |  |                         |                      |             |

For protection of victim privacy, the entire address on sexual assault crimes has been redacted.

| <b><u>A/C</u></b> | <b><u>Offense Statute</u></b> | <b><u>Address</u></b> | <b><u>Reported Date</u></b> | <b><u>Dist</u></b> |
|-------------------|-------------------------------|-----------------------|-----------------------------|--------------------|
| C                 | THEFT 2D ALL OTHER            | 9600 W US 2 HWY       | 11/15/2022                  | P7                 |



# SPOKANE POLICE DEPARTMENT

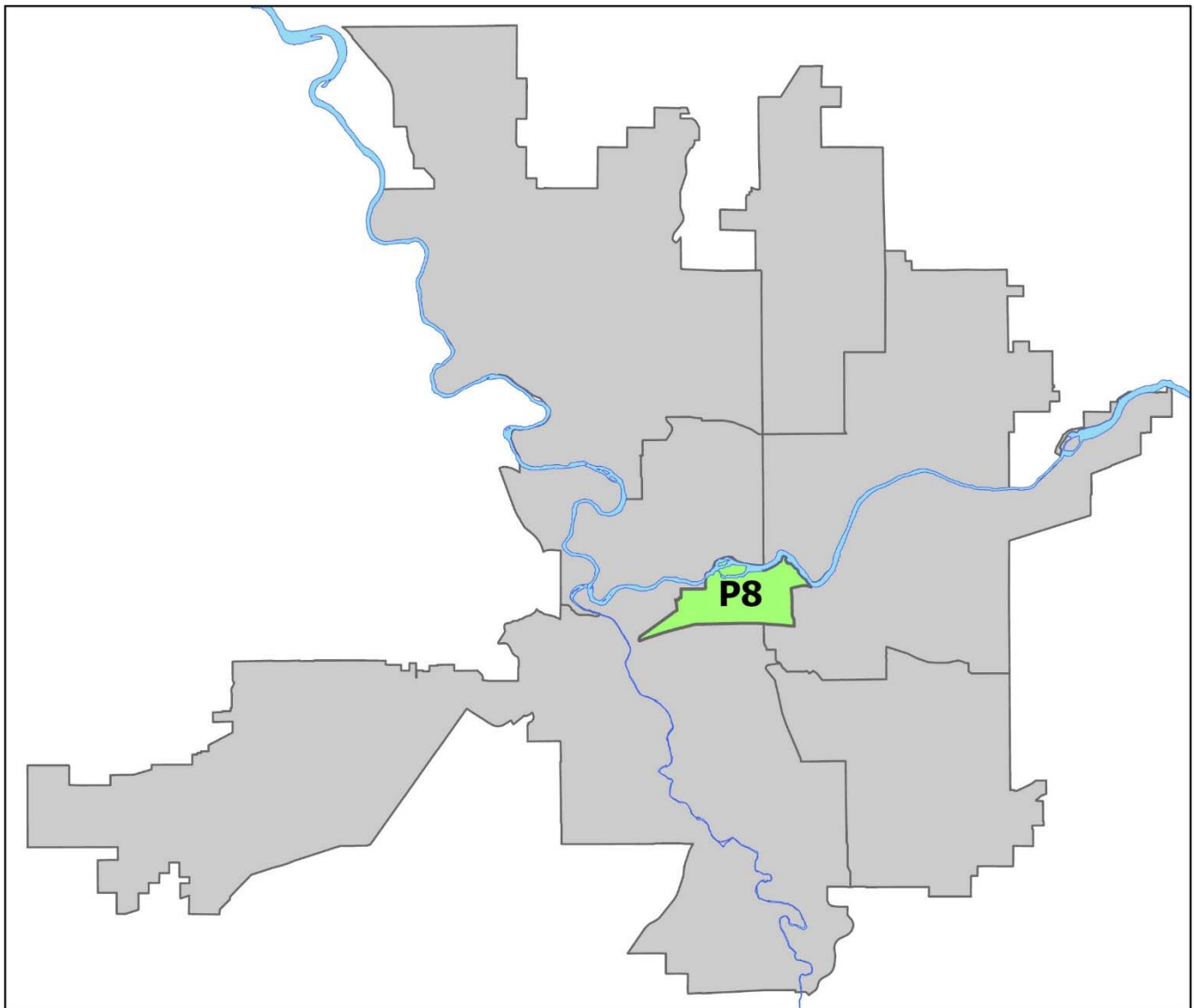
## DOWNTOWN

## Police Service Area



PSA Commander

**Captain David Singley**



POLICE SUMMARY - Ending: Saturday, November 19, 2022

## DOWNTOWN PRECINCT (P8)



### Preliminary IBR Counts

| NIBRS Categories (Part 1 Selected)      |                             | 7 Day Comparison        |       |          | 28 Day Comparison           |       |                        | YTD Comparison |       |         |
|---|-----------------------------|-------------------------|-------|----------|-----------------------------|-------|------------------------|----------------|-------|---------|
|   |                             | Current                 | Prior | Percent  | Current                     | Prior | Percent                | Current        | Prior | Percent |
| <b>Violent</b>                          | Criminal Homicide           | 0                       | 0     |          | 0                           | 0     |                        | 4              | 3     | 33.33%  |
|   | Rape                        | 0                       | 1     | -100.00% | 1                           | 2     | -50.00%                | 29             | 21    | 38.10%  |
|   | Robbery - Commercial        | 0                       | 0     |          | 0                           | 1     | -100.00%               | 10             | 12    | -16.67% |
|   | Robbery - Person            | 0                       | 0     |          | 1                           | 5     | -80.00%                | 45             | 39    | 15.38%  |
|   | Aggravated Assault - Non DV | 2                       | 5     | -60.00%  | 9                           | 8     | 12.50%                 | 100            | 106   | -5.66%  |
|   | Aggravated Assault - DV     | 0                       | 0     |          | 0                           | 1     | -100.00%               | 17             | 17    | 0.00%   |
| <b>Violent Total:</b>                   |                             | 2                       | 6     | -66.67%  | 11                          | 17    | -35.29%                | 205            | 198   | 3.54%   |
| <b>Property</b>                         | Burglary - Residential      | 1                       | 0     |          | 2                           | 2     | 0.00%                  | 33             | 32    | 3.13%   |
|   | Burglary Garage             | 0                       | 0     |          | 1                           | 0     |                        | 7              | 8     | -12.50% |
|   | Burglary Commercial         | 2                       | 0     |          | 5                           | 6     | -16.67%                | 79             | 106   | -25.47% |
|   | Larceny                     | 27                      | 33    | -18.18%  | 118                         | 120   | -1.67%                 | 1365           | 833   | 63.87%  |
|   | Vehicle Theft               | 3                       | 2     | 50.00%   | 9                           | 13    | -30.77%                | 127            | 68    | 86.76%  |
|   | Arson                       | 1                       | 0     |          | 1                           | 1     | 0.00%                  | 8              | 16    | -50.00% |
| <b>Property Total:</b>                  |                             | 34                      | 35    | -2.86%   | 136                         | 142   | -4.23%                 | 1619           | 1063  | 52.30%  |
| <b>Preliminary Part 1 Crime Totals:</b> |                             | 36                      | 41    | -12.20%  | 147                         | 159   | -7.55%                 | 1824           | 1261  | 44.65%  |
| <b>Current 7 Day Period:</b>            |                             | 11/13/2022 - 11/19/2022 |       |          | <b>Prior 7 Day Period:</b>  |       | 11/6/2022 - 11/12/2022 |                |       |         |
| <b>Current 28 Day Period:</b>           |                             | 10/23/2022 - 11/19/2022 |       |          | <b>Prior 28 Day Period:</b> |       | 9/25/2022 - 10/22/2022 |                |       |         |
| <b>Current YTD Day Period:</b>          |                             | 1/1/2022 - 11/19/2022   |       |          | <b>Prior YTD Period:</b>    |       | 1/1/2021 - 11/19/2021  |                |       |         |

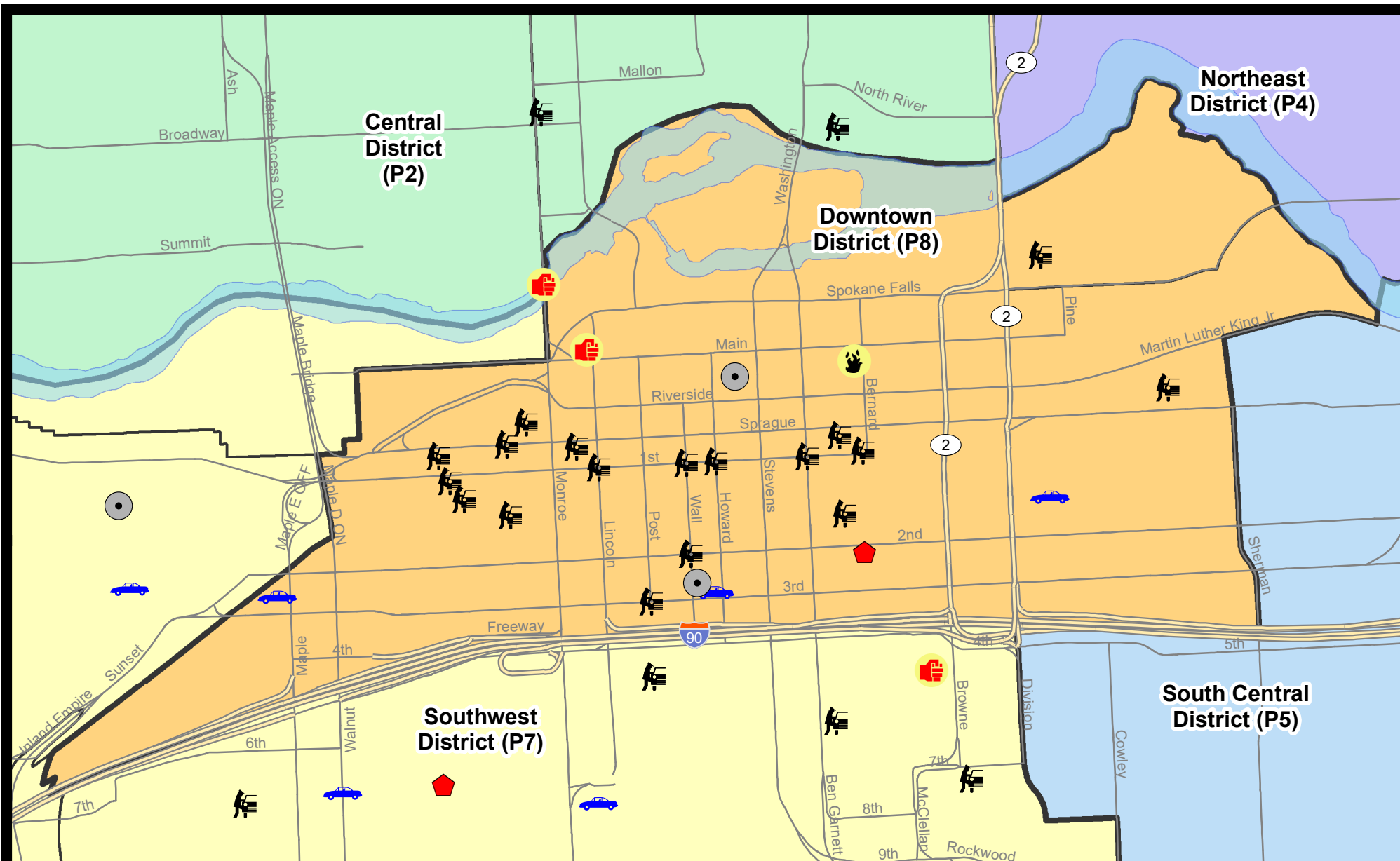
Prepared by SPD Crime Analysis Office - Monday, November 21, 2022

**NOTE:** SPD moved from UCR to the NIBRS reporting standard on 10/4/16 following the transition to a new RMS System. [Numbers on CompStat reports prior to this date should not be used as a comparison to those on this report.](#) Additional info on these reporting standards can be found on the FBI website: <https://ucr.fbi.gov/nibrs-overview>

This chart represents Preliminary counts of selected crime categories from Police Case Reports. Full statistical analysis to determine the confidence level of this data has not been performed. The % change columns on the preliminary counts differ from the percentage change on the NIBRS crime report, sometimes significantly. The CompStat report is designed for operational use and includes only selected NIBRS categories and coding less complex than full NIBRS rules. Official statistics for these and other NIBRS categories can be found on WASPC & FBI websites once available.



**Note:** On 2/10/21 a portion of the Police Block SPC5EC became part of the Downtown Precinct (SPD8EC); Consequently activity in P8 will appear higher if compared to printed CompStat reports prior to 2/10/21


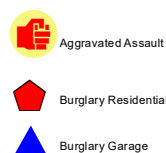



**City of Spokane**  
**Downtown District (P8)**  
**Selected**  
**Crime Types**  
**2022-11-13 to 2022-11-19**

Prepared By:  
**Crime Analysis Unit**  
**Spokane Police Department**

**Legend**

**NIBRS Events**



Cases Represent LERMS Crime Codes  
 Points may indicate multiple events  
 Note: Veh Prowl is only Larceny category displayed



For Additional Information on Incidents  
 pertaining to an Area, Trend, or Pattern  
 Contact Information Analysis

0 0.2 Miles



**THIS IS NOT A LEGAL DOCUMENT:**  
 The information shown on this map is compiled  
 from various sources and is subject to constant  
 revision. Information shown on this map should  
 not be used to determine the location of facilities  
 in relationship to property lines, section lines,  
 streets, etc.



Sunday - Saturday

SW - Downtown District (P8)

11/13/2022 TO 11/19/2022



| <u>A/C</u>           | <u>Offense Statute</u>                | <u>Address</u>                        | <u>Reported Date</u> | <u>Dist</u> |
|----------------------|---------------------------------------|---------------------------------------|----------------------|-------------|
| <b><u>SPD8EC</u></b> |                                       |                                       |                      |             |
| C                    | THEFT 3D FROM MOTOR VEHICLE           | 0 N GRANT ST                          | 11/16/2022           |             |
| C                    | THEFT OF MOTOR VEHICLE                | 100 S PINE ST                         | 11/17/2022           | P8          |
| <b><u>SPD8RS</u></b> |                                       |                                       |                      |             |
| C                    | ARSON 2D                              | 100 N BERNARD ST                      | 11/16/2022           | P8          |
| C                    | ASSAULT 1D                            | 300 N MONROE ST                       | 11/19/2022           | P8          |
| C                    | ASSAULT 2D                            | 900 W MAIN AVE                        | 11/14/2022           | P8          |
| C                    | BURGLARY 2D COMMERCIAL                | 200 S WALL ST                         | 11/15/2022           | P8          |
| C                    | BURGLARY 2D COMMERCIAL                | 100 N HOWARD ST                       | 11/15/2022           | P8          |
| C                    | RESIDENTIAL BURGLARY                  | 200 W 2ND AVE                         | 11/15/2022           | P7          |
| C                    | THEFT 1D FROM MOTOR VEHICLE           | 300 N RIVERPOINT BLVD                 | 11/14/2022           |             |
| C                    | THEFT 2D ALL OTHER                    | 100 S POST ST                         | 11/19/2022           | P8          |
| C                    | THEFT 2D FROM BUILDING                | 200 W SPOKANE FALLS BLVD              | 11/19/2022           | P8          |
| C                    | THEFT 2D FROM MOTOR VEHICLE           | W RAILROAD ALLEY AVE / S JEFFERSON ST | 11/13/2022           | P8          |
| C                    | THEFT 2D FROM MOTOR VEHICLE           | W 1ST AVE / S WALL ST                 | 11/14/2022           | P8          |
| C                    | THEFT 2D FROM MOTOR VEHICLE           | S WASHINGTON ST / W 1ST AVE           | 11/19/2022           | P8          |
| C                    | THEFT 2D SHOPLIFTING                  | 700 W MAIN AVE                        | 11/15/2022           |             |
| C                    | THEFT 2D SHOPLIFTING                  | 600 W MAIN AVE                        | 11/16/2022           |             |
| C                    | THEFT 3D ALL OTHER                    | 100 W 2ND AVE                         | 11/17/2022           |             |
| C                    | THEFT 3D ALL OTHER                    | N POST ST / W RIVERSIDE AVE           | 11/18/2022           |             |
| C                    | THEFT 3D FROM BUILDING                | 300 S ADAMS ST                        | 11/14/2022           | P8          |
| A                    | THEFT 3D FROM MOTOR VEHICLE           | 900 W SPRAGUE AVE                     | 11/13/2022           | P8          |
| A                    | THEFT 3D FROM MOTOR VEHICLE           | S WALL ST / W 2ND AVE                 | 11/13/2022           | P8          |
| C                    | THEFT 3D FROM MOTOR VEHICLE           | S WALL ST / W 2ND AVE                 | 11/13/2022           | P8          |
| C                    | THEFT 3D FROM MOTOR VEHICLE           | 1200 W SPRAGUE AVE                    | 11/14/2022           | P8          |
| C                    | THEFT 3D FROM MOTOR VEHICLE           | 0                                     | 11/14/2022           | P8          |
| A                    | THEFT 3D FROM MOTOR VEHICLE           | W SPRAGUE AVE / N MADISON ST          | 11/14/2022           | P8          |
| C                    | THEFT 3D FROM MOTOR VEHICLE           | 300 W SPRAGUE AVE                     | 11/17/2022           | P8          |
| C                    | THEFT 3D FROM MOTOR VEHICLE           | 1200 W 1ST AVE                        | 11/18/2022           | P8          |
| A                    | THEFT 3D FROM MOTOR VEHICLE           | W 1ST AVE / S LINCOLN ST              | 11/19/2022           | P8          |
| C                    | THEFT 3D FROM MOTOR VEHICLE           | 300 W 1ST AVE                         | 11/13/2022           |             |
| C                    | THEFT 3D FROM MOTOR VEHICLE           | 300 W PACIFIC AVE                     | 11/14/2022           |             |
| C                    | THEFT 3D FROM MOTOR VEHICLE           | 0 N MONROE ST                         | 11/15/2022           |             |
| C                    | THEFT 3D FROM MOTOR VEHICLE           | S POST ST / W 3RD AVE                 | 11/17/2022           |             |
| C                    | THEFT 3D SHOPLIFTING                  | 800 W MAIN AVE                        | 11/15/2022           |             |
| C                    | THEFT OF A FIREARM FROM MOTOR VEHICLE | S HOWARD ST / W 1ST AVE               | 11/16/2022           | P8          |
| C                    | THEFT OF MOTOR VEHICLE                | 600 W 3RD AVE                         | 11/16/2022           | P7          |
| C                    | THEFT OF MOTOR VEHICLE                | 1600 W 3RD AVE                        | 11/16/2022           | P8          |

POLICE SUMMARY - Ending: Saturday, November 19, 2022



## Other Jurisdiction or Unk District

### Preliminary IBR Counts

| NIBRS Categories (Part 1 Selected)      |                             | 7 Day Comparison        |       |          | 28 Day Comparison           |       |                        | YTD Comparison |       |          |
|---|-----------------------------|-------------------------|-------|----------|-----------------------------|-------|------------------------|----------------|-------|----------|
|   |                             | Current                 | Prior | Percent  | Current                     | Prior | Percent                | Current        | Prior | Percent  |
| <b>Violent</b>                          | Criminal Homicide           | 0                       | 0     |          | 0                           | 0     |                        | 0              | 0     |          |
|   | Rape                        | 0                       | 0     |          | 0                           | 0     |                        | 3              | 5     | -40.00%  |
|   | Robbery - Commercial        | 0                       | 0     |          | 0                           | 0     |                        | 0              | 0     |          |
|   | Robbery - Person            | 0                       | 0     |          | 0                           | 0     |                        | 0              | 0     |          |
|   | Aggravated Assault - Non DV | 0                       | 0     |          | 0                           | 0     |                        | 2              | 1     | 100.00%  |
|   | Aggravated Assault - DV     | 0                       | 0     |          | 0                           | 0     |                        | 3              | 1     | 200.00%  |
| <b>Violent Total:</b>                   |                             | 0                       | 0     |          | 0                           | 0     |                        | 8              | 7     | 14.29%   |
| <b>Property</b>                         | Burglary - Residential      | 0                       | 0     |          | 1                           | 0     |                        | 3              | 0     |          |
|   | Burglary Garage             | 0                       | 0     |          | 0                           | 0     |                        | 0              | 2     | -100.00% |
|   | Burglary Commercial         | 0                       | 0     |          | 0                           | 0     |                        | 5              | 0     |          |
|   | Larceny                     | 1                       | 1     | 0.00%    | 2                           | 4     | -50.00%                | 50             | 27    | 85.19%   |
|   | Vehicle Theft               | 0                       | 1     | -100.00% | 1                           | 4     | -75.00%                | 9              | 7     | 28.57%   |
|   | Arson                       | 0                       | 0     |          | 0                           | 0     |                        | 0              | 0     |          |
| <b>Property Total:</b>                  |                             | 1                       | 2     | -50.00%  | 4                           | 8     | -50.00%                | 67             | 36    | 86.11%   |
| <b>Preliminary Part 1 Crime Totals:</b> |                             | 1                       | 2     | -50.00%  | 4                           | 8     | -50.00%                | 75             | 43    | 74.42%   |
| <b>Current 7 Day Period:</b>            |                             | 11/13/2022 - 11/19/2022 |       |          | <b>Prior 7 Day Period:</b>  |       | 11/6/2022 - 11/12/2022 |                |       |          |
| <b>Current 28 Day Period:</b>           |                             | 10/23/2022 - 11/19/2022 |       |          | <b>Prior 28 Day Period:</b> |       | 9/25/2022 - 10/22/2022 |                |       |          |
| <b>Current YTD Day Period:</b>          |                             | 1/1/2022 - 11/19/2022   |       |          | <b>Prior YTD Period:</b>    |       | 1/1/2021 - 11/19/2021  |                |       |          |

Prepared by SPD Crime Analysis Office - Monday, November 21, 2022

**NOTE:** SPD moved from UCR to the NIBRS reporting standard on 10/4/16 following the transition to a new RMS System. [Numbers on CompStat reports prior to this date should not be used as a comparison to those on this report.](#) Additional info on these reporting standards can be found on the FBI website: <https://ucr.fbi.gov/nibrs-overview>

This chart represents Preliminary counts of selected crime categories from Police Case Reports. Full statistical analysis to determine the confidence level of this data has not been performed. The % change columns on the preliminary counts differ from the percentage change on the NIBRS crime report, sometimes significantly. The CompStat report is designed for operational use and includes only selected NIBRS categories and coding less complex than full NIBRS rules. Official statistics for these and other NIBRS categories can be found on WASPC & FBI websites once available.

Sunday - Saturday

Other Jurisdiction/Unk District

11/13/2022 TO 11/19/2022



**A/C**   **Offense Statute**

**Address**

**Reported Date**

**Dist**

C   THEFT 3D SHOPLIFTING

11/16/2022