

SPOKANE POLICE DEPARTMENT

PRELIMINARY CITYWIDE **IBR** CRIME REPORT



Preliminary IBR Counts

CHIEF OF POLICE

Craig Meidl

Period Ending: Saturday, November 12, 2022

NIBRS Categories (Part 1 Selected)		7 Day Comparison			28 Day Comparison			YTD Comparison		
		Current	Prior	Percent	Current	Prior	Percent	Current	Prior	Percent
Violent	Criminal Homicide	0	0		1	0		13	12	8.33%
	Rape	3	3	0.00%	13	16	-18.75%	191	226	-15.49%
	Robbery - Commercial	1	4	-75.00%	8	6	33.33%	89	62	43.55%
	Robbery - Person	5	4	25.00%	18	17	5.88%	191	175	9.14%
	Aggravated Assault - Non DV	12	11	9.09%	52	57	-8.77%	498	468	6.41%
	Aggravated Assault - DV	5	8	-37.50%	30	36	-16.67%	319	318	0.31%
Violent Total:		26	30	-13.33%	122	132	-7.58%	1301	1261	3.17%
Property	Burglary - Residential	16	19	-15.79%	75	64	17.19%	711	670	6.12%
	Burglary Garage	12	12	0.00%	46	57	-19.30%	398	386	3.11%
	Burglary Commercial	6	9	-33.33%	35	63	-44.44%	558	426	30.99%
	Larceny	206	185	11.35%	856	828	3.38%	8900	7333	21.37%
	Vehicle Theft	34	42	-19.05%	155	194	-20.10%	1647	1014	62.43%
	Arson	1	1	0.00%	6	10	-40.00%	67	101	-33.66%
Property Total:		275	268	2.61%	1173	1216	-3.54%	12281	9930	23.68%
Preliminary Part 1 Crime Totals:		301	298	1.01%	1295	1348	-3.93%	13582	11191	21.37%
Current 7 Day Period:		11/6/2022 - 11/12/2022			Prior 7 Day Period:		10/30/2022 - 11/5/2022			
Current 28 Day Period:		10/16/2022 - 11/12/2022			Prior 28 Day Period:		9/18/2022 - 10/15/2022			
Current YTD Day Period:		1/1/2022 - 11/12/2022			Prior YTD Period:		1/1/2021 - 11/12/2021			

Prepared by SPD Crime Analysis Office - Monday, November 14, 2022

NOTE: SPD moved from UCR to the NIBRS reporting standard on 10/4/16 following the transition to a new RMS System. [Numbers on CompStat reports prior to this date should not be used as a comparison to those on this report.](#) Additional info on these reporting standards can be found on the FBI website: <https://ucr.fbi.gov/nibrs-overview>

This chart represents Preliminary counts of selected crime categories from Police Case Reports. Full statistical analysis to determine the confidence level of this data has not been performed. The % change columns on the preliminary counts differ from the percentage change on the NIBRS crime report, sometimes significantly. The CompStat report is designed for operational use and includes only selected NIBRS categories and coding less complex than full NIBRS rules. Official statistics for these and other NIBRS categories can be found on WASPC & FBI websites once available.



SPOKANE POLICE DEPARTMENT



NORTH **Police Service Area**

PSA Commander

Captain Mark Griffiths

Northwest District (P1)

Central District (P2)

Neva-Wood District (P3)

Northeast District (P4)



POLICE SUMMARY - Ending: Saturday, November 12, 2022

NORTH PRECINCT (P1, P2, P3, and P4)



Preliminary IBR Counts

NIBRS Categories (Part 1 Selected)		7 Day Comparison			28 Day Comparison			YTD Comparison		
		Current	Prior	Percent	Current	Prior	Percent	Current	Prior	Percent
Violent	Criminal Homicide	0	0		0	0		7	7	0.00%
	Rape	2	2	0.00%	7	8	-12.50%	103	128	-19.53%
	Robbery - Commercial	1	4	-75.00%	7	4	75.00%	66	44	50.00%
	Robbery - Person	3	3	0.00%	12	9	33.33%	104	98	6.12%
	Aggravated Assault - Non DV	3	6	-50.00%	27	34	-20.59%	272	243	11.93%
	Aggravated Assault - DV	4	6	-33.33%	22	20	10.00%	200	191	4.71%
Violent Total:		13	21	-38.10%	75	75	0.00%	752	711	5.77%
Property	Burglary - Residential	10	11	-9.09%	55	45	22.22%	470	438	7.31%
	Burglary Garage	7	5	40.00%	26	34	-23.53%	238	255	-6.67%
	Burglary Commercial	2	4	-50.00%	12	33	-63.64%	281	210	33.81%
	Larceny	114	106	7.55%	489	456	7.24%	4910	4475	9.72%
	Vehicle Theft	18	25	-28.00%	83	125	-33.60%	1007	640	57.34%
	Arson	0	0		2	7	-71.43%	41	58	-29.31%
Property Total:		151	151	0.00%	667	700	-4.71%	6947	6076	14.34%
Preliminary Part 1 Crime Totals:		164	172	-4.65%	742	775	-4.26%	7699	6787	13.44%
Current 7 Day Period:		11/6/2022 - 11/12/2022			Prior 7 Day Period:		10/30/2022 - 11/5/2022			
Current 28 Day Period:		10/16/2022 - 11/12/2022			Prior 28 Day Period:		9/18/2022 - 10/15/2022			
Current YTD Day Period:		1/1/2022 - 11/12/2022			Prior YTD Period:		1/1/2021 - 11/12/2021			

Prepared by SPD Crime Analysis Office - Monday, November 14, 2022

NOTE: SPD moved from UCR to the NIBRS reporting standard on 10/4/16 following the transition to a new RMS System. [Numbers on CompStat reports prior to this date should not be used as a comparison to those on this report.](#) Additional info on these reporting standards can be found on the FBI website: <https://ucr.fbi.gov/nibrs-overview>

This chart represents Preliminary counts of selected crime categories from Police Case Reports. Full statistical analysis to determine the confidence level of this data has not been performed. The % change columns on the preliminary counts differ from the percentage change on the NIBRS crime report, sometimes significantly. The CompStat report is designed for operational use and includes only selected NIBRS categories and coding less complex than full NIBRS rules. Official statistics for these and other NIBRS categories can be found on WASPC & FBI websites once available.



POLICE SUMMARY - Ending: Saturday, November 12, 2022



NW - Northwest District (P1)

Preliminary IBR Counts

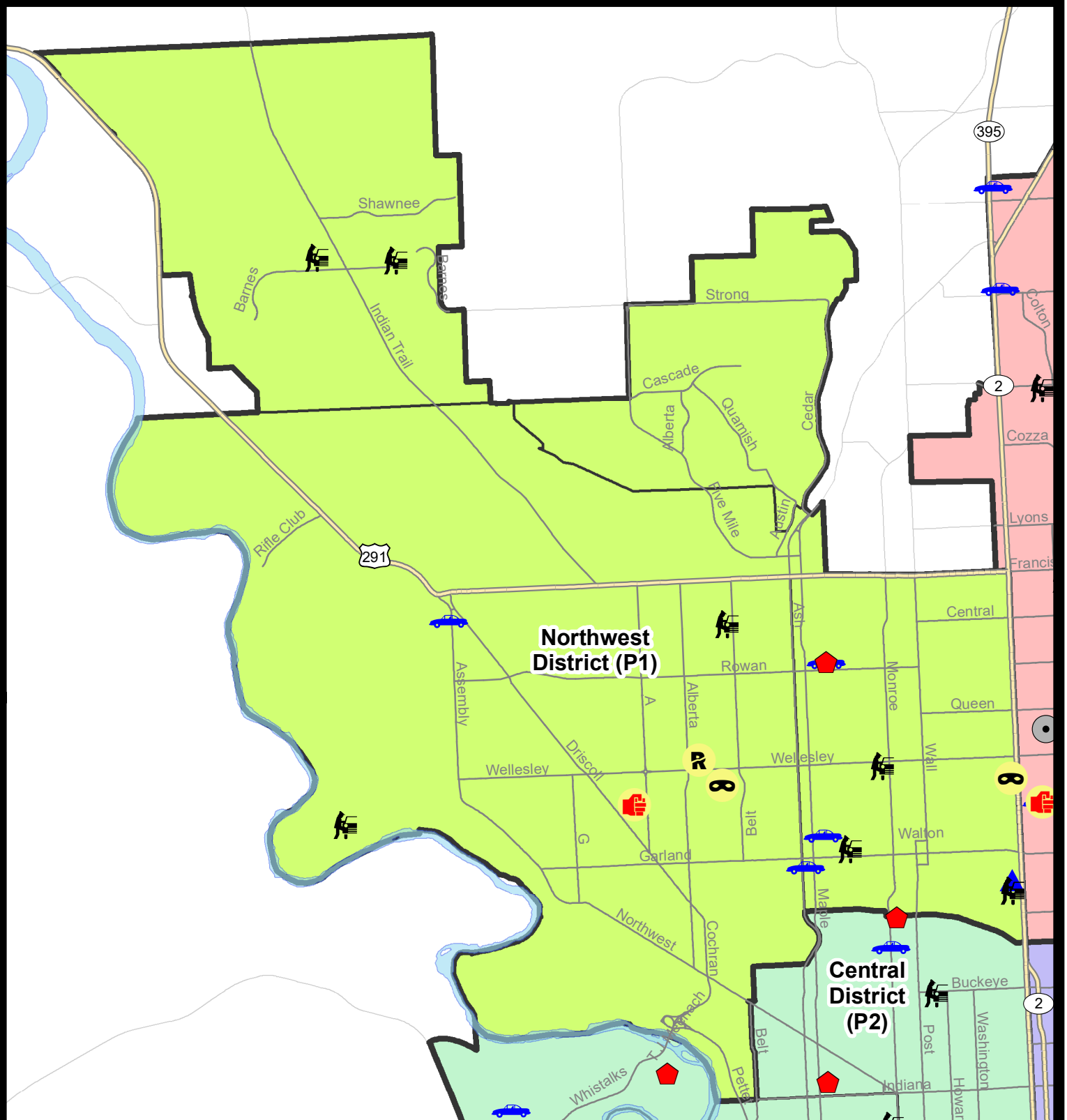
NIBRS Categories (Part 1 Selected)		7 Day Comparison			28 Day Comparison			YTD Comparison		
		Current	Prior	Percent	Current	Prior	Percent	Current	Prior	Percent
Violent	Criminal Homicide	0	0		0	0		3	1	200.00%
	Rape	1	1	0.00%	2	3	-33.33%	31	32	-3.13%
	Robbery - Commercial	0	2	-100.00%	3	0		9	10	-10.00%
	Robbery - Person	2	0		5	3	66.67%	20	20	0.00%
	Aggravated Assault - Non DV	0	0		1	6	-83.33%	48	35	37.14%
	Aggravated Assault - DV	1	2	-50.00%	8	1	700.00%	48	42	14.29%
Violent Total:		4	5	-20.00%	19	13	46.15%	159	140	13.57%
Property	Burglary - Residential	1	2	-50.00%	11	12	-8.33%	109	105	3.81%
	Burglary Garage	1	0		6	5	20.00%	49	83	-40.96%
	Burglary Commercial	0	0		0	4	-100.00%	29	26	11.54%
	Larceny	27	21	28.57%	95	84	13.10%	870	926	-6.05%
	Vehicle Theft	4	0		9	19	-52.63%	140	121	15.70%
	Arson	0	0		0	2	-100.00%	7	13	-46.15%
Property Total:		33	23	43.48%	121	126	-3.97%	1204	1274	-5.49%
Preliminary Part 1 Crime Totals:		37	28	32.14%	140	139	0.72%	1363	1414	-3.61%
Current 7 Day Period:		11/6/2022 - 11/12/2022			Prior 7 Day Period:		10/30/2022 - 11/5/2022			
Current 28 Day Period:		10/16/2022 - 11/12/2022			Prior 28 Day Period:		9/18/2022 - 10/15/2022			
Current YTD Day Period:		1/1/2022 - 11/12/2022			Prior YTD Period:		1/1/2021 - 11/12/2021			

Prepared by SPD Crime Analysis Office - Monday, November 14, 2022

NOTE: SPD moved from UCR to the NIBRS reporting standard on 10/4/16 following the transition to a new RMS System. [Numbers on CompStat reports prior to this date should not be used as a comparison to those on this report.](#) Additional info on these reporting standards can be found on the FBI website: <https://ucr.fbi.gov/nibrs-overview>

This chart represents Preliminary counts of selected crime categories from Police Case Reports. Full statistical analysis to determine the confidence level of this data has not been performed. The % change columns on the preliminary counts differ from the percentage change on the NIBRS crime report, sometimes significantly. The CompStat report is designed for operational use and includes only selected NIBRS categories and coding less complex than full NIBRS rules. Official statistics for these and other NIBRS categories can be found on WASPC & FBI websites once available.





City of Spokane **Northwest District (P1)**

Selected Crime Codes

2022-11-06 to 2022-11-12

**Prepared By:
Crime Analysis Unit
Spokane Police Department**

Legend

NIBRS Events



Criminal Homicide



Rape



Robbery Commercial



Robbery Person



Aggravated Assault



Burglary Residential



Burglary Garage



Burglary Commercial



Vehicle Prowling



Vehicle Theft



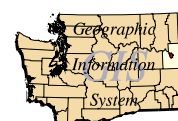
Arson



*Cases Represent LERMS Crime Codes
Points may indicate multiple events
Note: Veh Prowl is only Larceny displayed*

*For Additional Information on
Incidents pertaining to an
Area, Trend, or Pattern
Contact Information Analysis*

0 0.25 0.5 1 Miles



THIS IS NOT A LEGAL DOCUMENT:
The information shown on this map is compiled
from various sources and is subject to constant
revision. Information shown on this map should
not be used to determine the location of facilities
in relationship to property lines, section lines,
streets, etc.

Sunday - Saturday

NW - Northwest District (P1)

11/6/2022 TO 11/12/2022



<u>A/C</u>	<u>Offense Statute</u>	<u>Address</u>	<u>Reported Date</u>	<u>Dist</u>
<u>SPA1BS</u>				
C	THEFT 3D FROM BUILDING	1700 W FRANCIS AVE	11/11/2022	P1
<u>SPA1IT</u>				
C	THEFT 2D ALL OTHER	5400 W BARNES RD	11/12/2022	P1
C	THEFT 3D ALL OTHER	9100 N CAMDEN LN	11/10/2022	
C	THEFT 3D FROM MOTOR VEHICLE	9100 N JAMES CT	11/7/2022	
C	THEFT OF A FIREARM FROM MOTOR VEHICLE	5400 W BARNES RD	11/8/2022	P1
<u>SPA1NH</u>				
C	BURGLARY 1D FROM RESIDENCE	5500 N CEDAR ST	11/11/2022	P1
C	BURGLARY 2D GARAGE	3600 N ATLANTIC ST	11/7/2022	P1
C	MAIL THEFT	4000 N CEDAR ST	11/10/2022	P1
C	ROBBERY 1D PERSON	4400 N DIVISION ST	11/6/2022	P2
C	TAKING MOTOR VEHICLE WITHOUT PERMISSION 2D	1600 W PROVIDENCE AVE	11/7/2022	P1
C	THEFT 1D FROM MOTOR VEHICLE	1000 W WELLESLEY AVE	11/10/2022	
C	THEFT 3D ALL OTHER	1000 W WELLESLEY AVE	11/9/2022	P1
C	THEFT 3D FROM BUILDING	5000 N CEDAR ST	11/10/2022	P1
C	THEFT 3D FROM MOTOR VEHICLE	3500 N ATLANTIC ST	11/7/2022	
C	THEFT 3D FROM MOTOR VEHICLE	3500 N ATLANTIC ST	11/7/2022	
C	THEFT 3D SHOPLIFTING	4700 N DIVISION ST	11/7/2022	P1
C	THEFT 3D SHOPLIFTING	4700 N DIVISION ST	11/11/2022	P1
C	THEFT 3D VEHICLE PARTS AND ACCESSORIES	1000 W WELLESLEY AVE	11/10/2022	
C	THEFT OF A FIREARM FROM MOTOR VEHICLE	3900 N HAWTHORNE ST	11/6/2022	P1
C	THEFT OF MOTOR VEHICLE	4000 N WALNUT ST	11/11/2022	P1
C	THEFT OF MOTOR VEHICLE	5500 N CEDAR ST	11/11/2022	P1
<u>SPA1NW</u>				
C	IBR Purposes Only - Aggravated Assault	3000 W HEROY AVE	11/9/2022	P1
C	MAIL THEFT	2500 W EUCLID AVE	11/9/2022	P1
C	RAPE OF A CHILD 1D		11/12/2022	P1
C	ROBBERY 1D PERSON	2300 W WELLESLEY AVE	11/9/2022	P1
C	THEFT 2D ALL OTHER	2400 W WALTON AVE	11/9/2022	P1
C	THEFT 2D ALL OTHER	2100 W NORTHWEST BLVD	11/7/2022	
C	THEFT 2D ALL OTHER	5000 N BELT ST	11/8/2022	
C	THEFT 2D VEHICLE PARTS AND ACCESSORIES	5400 W NORTHWEST BLVD	11/7/2022	
C	THEFT 3D ALL OTHER	2000 W PROVIDENCE AVE	11/6/2022	P1
C	THEFT 3D FROM BUILDING	5400 N ELM ST	11/9/2022	P1
C	THEFT 3D FROM MOTOR VEHICLE	5400 W NORTHWEST BLVD	11/7/2022	
C	THEFT 3D SHOPLIFTING	2500 W WELLESLEY AVE	11/7/2022	P1
C	THEFT 3D SHOPLIFTING	2200 W WELLESLEY AVE	11/12/2022	P1

For protection of victim privacy, the entire address on sexual assault crimes has been redacted.

A/C	Offense Statute	Address	Reported Date	Dist
C	THEFT 3D SHOPLIFTING	2300 W WELLESLEY AVE	11/12/2022	
C	THEFT OF A FIREARM FROM MOTOR VEHICLE	2200 W CENTRAL AVE	11/10/2022	P1
C	THEFT OF MOTOR VEHICLE	4400 W WINSTON CT	11/10/2022	P1

POLICE SUMMARY - Ending: Saturday, November 12, 2022



NW - North Central District (P2)

Preliminary IBR Counts

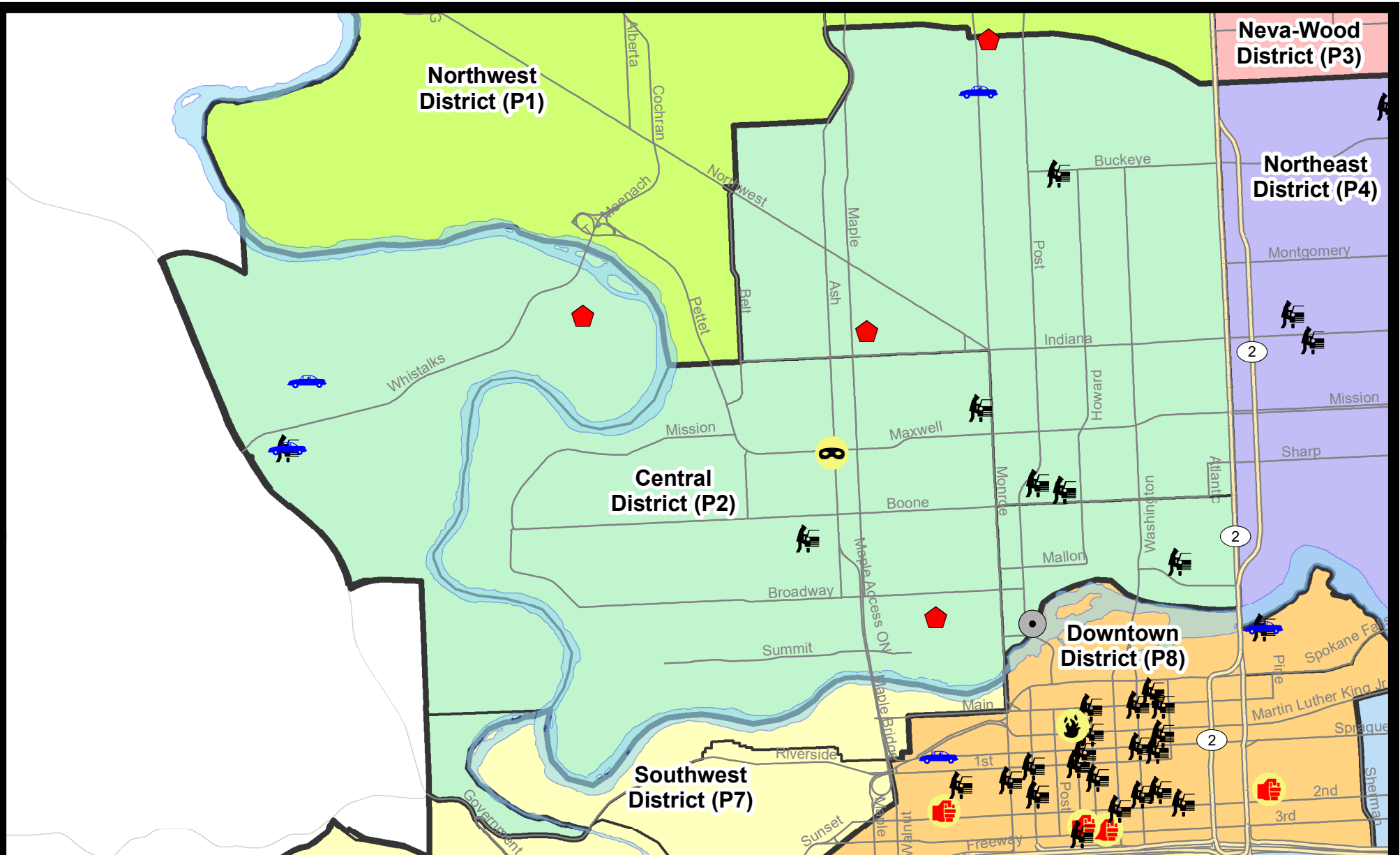
NIBRS Categories (Part 1 Selected)		7 Day Comparison			28 Day Comparison			YTD Comparison		
		Current	Prior	Percent	Current	Prior	Percent	Current	Prior	Percent
Violent	Criminal Homicide	0	0		0	0		2	2	0.00%
	Rape	0	0		1	1	0.00%	23	31	-25.81%
	Robbery - Commercial	0	0		0	0		9	1	800.00%
	Robbery - Person	1	1	0.00%	3	1	200.00%	23	27	-14.81%
	Aggravated Assault - Non DV	0	2	-100.00%	8	10	-20.00%	76	63	20.63%
	Aggravated Assault - DV	0	0		1	5	-80.00%	48	43	11.63%
Violent Total:		1	3	-66.67%	13	17	-23.53%	181	167	8.38%
Property	Burglary - Residential	4	5	-20.00%	21	9	133.33%	108	110	-1.82%
	Burglary Garage	0	2	-100.00%	4	12	-66.67%	60	46	30.43%
	Burglary Commercial	1	2	-50.00%	3	9	-66.67%	61	42	45.24%
	Larceny	22	19	15.79%	96	98	-2.04%	980	864	13.43%
	Vehicle Theft	3	9	-66.67%	24	29	-17.24%	235	161	45.96%
	Arson	0	0		1	1	0.00%	11	18	-38.89%
Property Total:		30	37	-18.92%	149	158	-5.70%	1455	1241	17.24%
Preliminary Part 1 Crime Totals:		31	40	-22.50%	162	175	-7.43%	1636	1408	16.19%
Current 7 Day Period:		11/6/2022 - 11/12/2022			Prior 7 Day Period:		10/30/2022 - 11/5/2022			
Current 28 Day Period:		10/16/2022 - 11/12/2022			Prior 28 Day Period:		9/18/2022 - 10/15/2022			
Current YTD Day Period:		1/1/2022 - 11/12/2022			Prior YTD Period:		1/1/2021 - 11/12/2021			

Prepared by SPD Crime Analysis Office - Monday, November 14, 2022

NOTE: SPD moved from UCR to the NIBRS reporting standard on 10/4/16 following the transition to a new RMS System. [Numbers on CompStat reports prior to this date should not be used as a comparison to those on this report.](#) Additional info on these reporting standards can be found on the FBI website: <https://ucr.fbi.gov/nibrs-overview>

This chart represents Preliminary counts of selected crime categories from Police Case Reports. Full statistical analysis to determine the confidence level of this data has not been performed. The % change columns on the preliminary counts differ from the percentage change on the NIBRS crime report, sometimes significantly. The CompStat report is designed for operational use and includes only selected NIBRS categories and coding less complex than full NIBRS rules. Official statistics for these and other NIBRS categories can be found on WASPC & FBI websites once available.





City of Spokane
Central District (P2)
Selected
Crime Types
2022-11-06 to 2022-11-12
 Prepared By:
 Crime Analysis Unit
 Spokane Police Department

Legend


NIBRS Events

- | | | | |
|-------------------|--------------------|----------------------|---------------------|
| Criminal Homicide | Robbery Commercial | Aggravated Assault | Burglary Commercial |
| Rape | Robbery Person | Burglary Residential | Vehicle Prowling |
| | | Burglary Garage | Vehicle Theft |
| | | | Arson |

Cases Represent LERMS Crime Codes
 Points may indicate multiple events
 Note: Veh Prowl is only Larceny category displayed



For Additional Information on Incidents
 pertaining to an Area, Trend, or Pattern
 Contact Information Analysis



THIS IS NOT A LEGAL DOCUMENT:
 The information shown on this map is compiled
 from various sources and is subject to constant
 revision. Information shown on this map should
 not be used to determine the location of facilities
 in relationship to property lines, section lines,
 streets, etc.



Sunday - Saturday

NW - Central District (P2)

11/6/2022 TO 11/12/2022



<u>A/C</u>	<u>Offense Statute</u>	<u>Address</u>	<u>Reported Date</u>	<u>Dist</u>
<u>SPA2EG</u>				
C	RESIDENTIAL BURGLARY	900 W CORA AVE	11/7/2022	P2
C	RESIDENTIAL BURGLARY	1500 W SHANNON AVE	11/12/2022	P1
C	THEFT 2D FROM MOTOR VEHICLE	1200 N POST ST	11/12/2022	P2
C	THEFT 3D ALL OTHER	2700 N ASH ST	11/11/2022	P2
C	THEFT 3D FROM BUILDING	900 W CORA AVE	11/7/2022	P2
C	THEFT 3D FROM BUILDING	2600 N WALL ST	11/7/2022	P2
C	THEFT 3D FROM MOTOR VEHICLE	2600 N WALL ST	11/7/2022	P2
C	THEFT 3D FROM MOTOR VEHICLE	700 W BOONE AVE	11/11/2022	P2
C	THEFT 3D FROM MOTOR VEHICLE	700 W BOONE AVE	11/11/2022	P2
C	THEFT 3D FROM MOTOR VEHICLE	1200 N POST ST	11/6/2022	
C	THEFT 3D SHOPLIFTING	1700 W NORTHWEST BLVD	11/8/2022	
C	THEFT 3D VEHICLE PARTS AND ACCESSORIES	400 W SHANNON AVE	11/6/2022	P2
C	THEFT 3D VEHICLE PARTS AND ACCESSORIES	100 W NORA AVE	11/7/2022	
C	THEFT OF MOTOR VEHICLE	N MONROE ST / W EUCLID AVE	11/12/2022	P2
<u>SPA2RS</u>				
C	BURGLARY 2D COMMERCIAL	500 N LINCOLN ST	11/10/2022	P2
C	THEFT 2D FROM BUILDING	500 N LINCOLN ST	11/10/2022	P2
C	THEFT 3D FROM MOTOR VEHICLE	300 W NORTH RIVER DR	11/6/2022	P1
<u>SPA2WC</u>				
C	MAIL THEFT	2200 W GARDNER AVE	11/10/2022	P2
C	RESIDENTIAL BURGLARY	1200 W COLLEGE AVE	11/9/2022	P1
C	ROBBERY 2D PERSON	1400 N ASH ST	11/12/2022	P2
C	THEFT 2D ALL OTHER	1100 W MALLON AVE	11/9/2022	P2
C	THEFT 3D ALL OTHER	2100 W COLLEGE AVE	11/9/2022	
C	THEFT 3D FROM MOTOR VEHICLE	1000 W SPOFFORD AVE	11/8/2022	Oth
C	THEFT 3D FROM MOTOR VEHICLE	1800 W GARDNER AVE	11/12/2022	
<u>SPA2WH</u>				
C	RESIDENTIAL BURGLARY	2800 W ELLIOTT DR	11/11/2022	P1
C	THEFT 2D FROM MOTOR VEHICLE	1600 N RIVER RIDGE BLVD	11/6/2022	P2
C	THEFT 3D VEHICLE PARTS AND ACCESSORIES	2800 W ELLIOTT DR	11/6/2022	P2
C	THEFT 3D VEHICLE PARTS AND ACCESSORIES	1600 N RIVER RIDGE BLVD	11/10/2022	P1
C	THEFT 3D VEHICLE PARTS AND ACCESSORIES	2800 W ELLIOTT DR	11/12/2022	P2
C	THEFT OF MOTOR VEHICLE	3900 W RANDOLPH RD	11/6/2022	P1
C	THEFT OF MOTOR VEHICLE	1600 N RIVER RIDGE BLVD	11/9/2022	P1

POLICE SUMMARY - Ending: Saturday, November 12, 2022



NE - Neva-Wood District (P3)

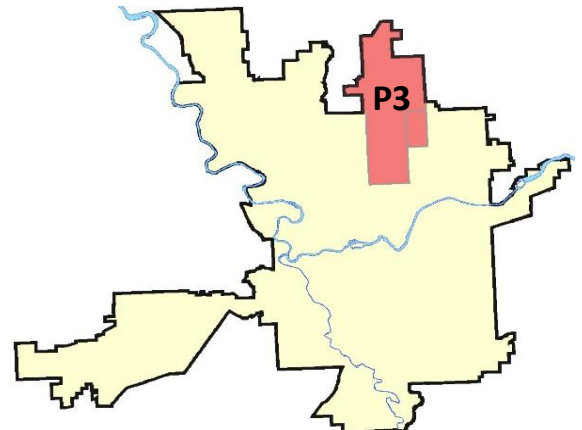
Preliminary IBR Counts

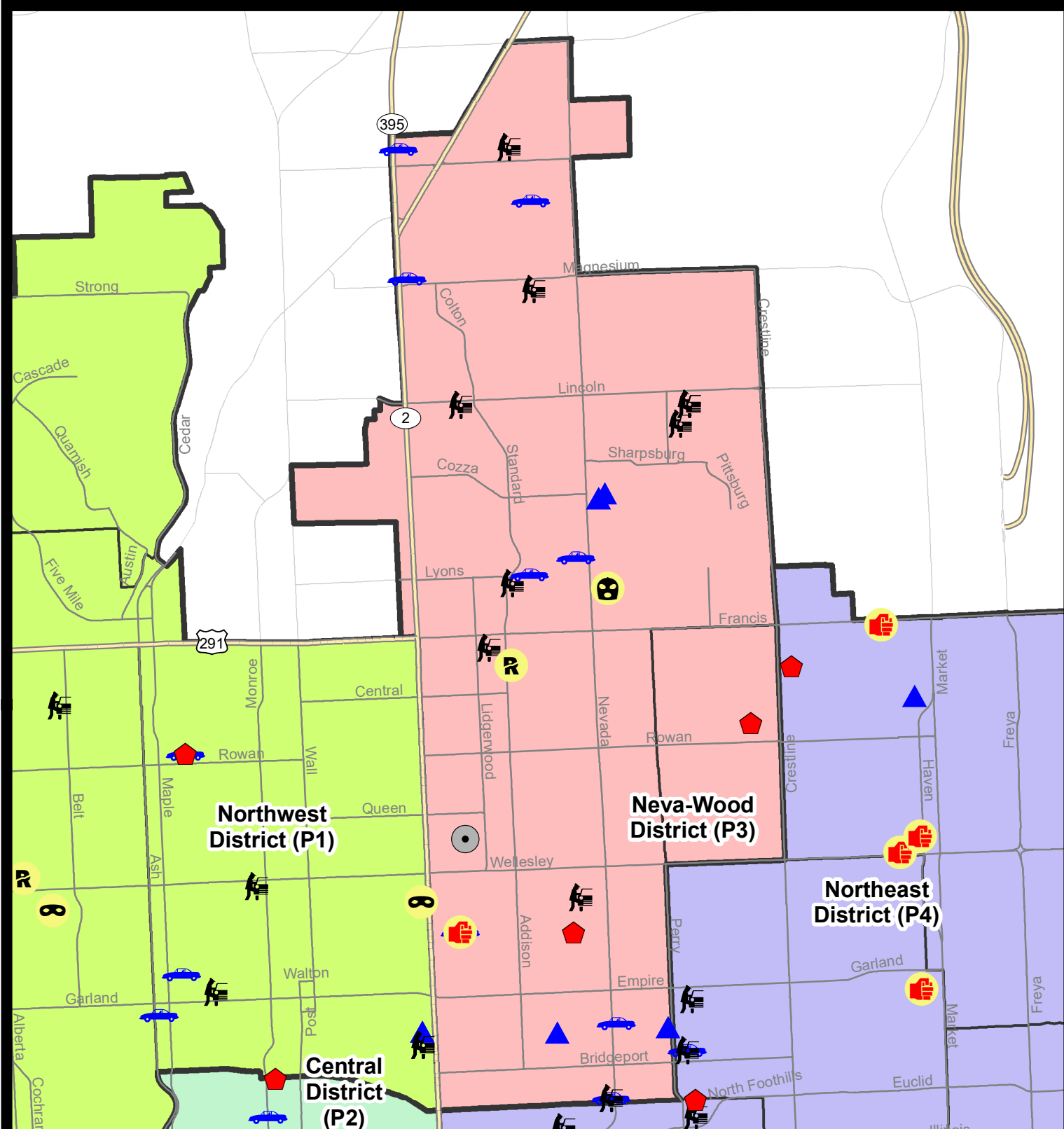
NIBRS Categories (Part 1 Selected)		7 Day Comparison			28 Day Comparison			YTD Comparison		
		Current	Prior	Percent	Current	Prior	Percent	Current	Prior	Percent
Violent	Criminal Homicide	0	0		0	0		2	3	-33.33%
	Rape	1	0		3	2	50.00%	26	36	-27.78%
	Robbery - Commercial	1	2	-50.00%	4	4	0.00%	39	22	77.27%
	Robbery - Person	0	2	-100.00%	4	4	0.00%	40	23	73.91%
	Aggravated Assault - Non DV	0	2	-100.00%	8	8	0.00%	58	73	-20.55%
	Aggravated Assault - DV	1	3	-66.67%	9	7	28.57%	52	55	-5.45%
Violent Total:		3	9	-66.67%	28	25	12.00%	217	212	2.36%
Property	Burglary - Residential	3	2	50.00%	9	8	12.50%	119	104	14.42%
	Burglary Garage	5	2	150.00%	12	12	0.00%	87	77	12.99%
	Burglary Commercial	1	2	-50.00%	6	11	-45.45%	92	79	16.46%
	Larceny	37	37	0.00%	178	162	9.88%	2073	1718	20.66%
	Vehicle Theft	8	6	33.33%	26	36	-27.78%	348	169	105.92%
	Arson	0	0		0	3	-100.00%	11	11	0.00%
Property Total:		54	49	10.20%	231	232	-0.43%	2730	2158	26.51%
Preliminary Part 1 Crime Totals:		57	58	-1.72%	259	257	0.78%	2947	2370	24.35%
Current 7 Day Period:		11/6/2022 - 11/12/2022			Prior 7 Day Period:		10/30/2022 - 11/5/2022			
Current 28 Day Period:		10/16/2022 - 11/12/2022			Prior 28 Day Period:		9/18/2022 - 10/15/2022			
Current YTD Day Period:		1/1/2022 - 11/12/2022			Prior YTD Period:		1/1/2021 - 11/12/2021			

Prepared by SPD Crime Analysis Office - Monday, November 14, 2022

NOTE: SPD moved from UCR to the NIBRS reporting standard on 10/4/16 following the transition to a new RMS System. [Numbers on CompStat reports prior to this date should not be used as a comparison to those on this report.](#) Additional info on these reporting standards can be found on the FBI website: <https://ucr.fbi.gov/nibrs-overview>

This chart represents Preliminary counts of selected crime categories from Police Case Reports. Full statistical analysis to determine the confidence level of this data has not been performed. The % change columns on the preliminary counts differ from the percentage change on the NIBRS crime report, sometimes significantly. The CompStat report is designed for operational use and includes only selected NIBRS categories and coding less complex than full NIBRS rules. Official statistics for these and other NIBRS categories can be found on WASPC & FBI websites once available.





City of Spokane
Neva-Wood District (P3)
Selected Crime Codes
2022-11-06 to 2022-11-12
 Prepared By:
 Crime Analysis Unit
 Spokane Police Department

Legend

NIBRS Events



Criminal Homicide



Rape



Robbery Commercial



Robbery Person



Aggravated Assault



Burglary Residential



Burglary Garage



Burglary Commercial



Vehicle Prowling



Vehicle Theft



Arson



Cases Represent LERMS Crime Codes
 Points may indicate multiple events
 Note: Veh Prowl is only Larceny displayed

For Additional Information on
 Incidents pertaining to an
 Area, Trend, or Pattern
 Contact Information Analysis

0 0.2 0.4 0.8 Miles



THIS IS NOT A LEGAL DOCUMENT:
 The information shown on this map is compiled
 from various sources and is subject to constant
 revision. Information shown on this map should
 not be used to determine the location of facilities
 in relationship to property lines, section lines,
 streets, etc.

Sunday - Saturday

NE - Neva-Wood District (P3)

11/6/2022 TO 11/12/2022



<u>A/C</u>	<u>Offense Statute</u>	<u>Address</u>	<u>Reported Date</u>	<u>Dist</u>
SPB3NL				
C	ASSAULT 1D	100 E RICH AVE	11/6/2022	P4
C	BURGLARY 1D GARAGE	1100 E COZZA DR	11/10/2022	P3
C	BURGLARY 2D COMMERCIAL	4700 N DIVISION ST	11/9/2022	P2
C	BURGLARY 2D GARAGE	1000 E COZZA DR	11/8/2022	P3
C	BURGLARY 2D GARAGE	1300 E GORDON AVE	11/8/2022	P3
A	BURGLARY 2D GARAGE	600 E GORDON AVE	11/9/2022	P3
C	BURGLARY 2D GARAGE	1000 E COZZA DR	11/8/2022	P3
C	MAIL THEFT	9600 N COLFAX RD	11/12/2022	P3
C	ORGANIZED RETAIL THEFT 2D	9700 N NEWPORT HWY	11/6/2022	P1
C	RAPE 3D		11/10/2022	P4
C	RESIDENTIAL BURGLARY	700 E RICH AVE	11/7/2022	P4
C	RESIDENTIAL BURGLARY	100 E RICH AVE	11/11/2022	P4
C	ROBBERY 1D COMMERCIAL	6500 N NEVADA ST	11/9/2022	P4
C	THEFT 2D ALL OTHER	1100 E SANSON AVE	11/9/2022	P4
C	THEFT 2D ALL OTHER	N NEVADA ST / E WELLESLEY AVE	11/9/2022	P3
C	THEFT 2D ALL OTHER	4600 N NEVADA ST	11/9/2022	P3
C	THEFT 2D FROM MOTOR VEHICLE	600 E HOLLAND AVE	11/10/2022	P3
C	THEFT 2D FROM MOTOR VEHICLE	4400 N CINCINNATI ST	11/7/2022	
C	THEFT 2D FROM MOTOR VEHICLE	600 E MAGNESIUM RD	11/9/2022	
C	THEFT 2D FROM MOTOR VEHICLE	1700 E LINCOLN RD	11/12/2022	
C	THEFT 2D SHOPLIFTING	5500 N DIVISION ST	11/8/2022	P3
C	THEFT 2D SHOPLIFTING	5700 N DIVISION ST	11/8/2022	
C	THEFT 2D VEHICLE PARTS AND ACCESSORIES	1700 E HOUSTON AVE	11/11/2022	P3
C	THEFT 3D ALL OTHER	500 E WALTON AVE	11/11/2022	
C	THEFT 3D FROM BUILDING	5500 N DIVISION ST	11/8/2022	P3
C	THEFT 3D FROM BUILDING	9200 N COLTON ST	11/10/2022	P3
C	THEFT 3D FROM BUILDING	600 E GLASS AVE	11/11/2022	P3
C	THEFT 3D FROM MOTOR VEHICLE	6600 N ADDISON ST	11/6/2022	P3
A	THEFT 3D FROM MOTOR VEHICLE	200 E LINCOLN RD	11/8/2022	P3
C	THEFT 3D FROM MOTOR VEHICLE	3100 N NEVADA ST	11/9/2022	P3
C	THEFT 3D FROM MOTOR VEHICLE	1700 E LINCOLN RD	11/12/2022	P3
C	THEFT 3D FROM MOTOR VEHICLE	6200 N ASTOR ST	11/10/2022	
C	THEFT 3D FROM MOTOR VEHICLE	1500 E CALKINS AVE	11/10/2022	
C	THEFT 3D SHOPLIFTING	9100 N NEWPORT HWY	11/6/2022	P2
C	THEFT 3D SHOPLIFTING	5600 N DIVISION ST	11/12/2022	P3
C	THEFT 3D SHOPLIFTING	9100 N NEWPORT HWY	11/6/2022	
C	THEFT 3D SHOPLIFTING	9600 N NEWPORT HWY	11/7/2022	
C	THEFT 3D SHOPLIFTING	5500 N DIVISION ST	11/7/2022	

For protection of victim privacy, the entire address on sexual assault crimes has been redacted.

A/C	Offense Statute	Address	Reported Date	Dist
C	THEFT 3D SHOPLIFTING	9600 N NEWPORT HWY	11/8/2022	
C	THEFT 3D SHOPLIFTING	9600 N NEWPORT HWY	11/8/2022	
C	THEFT 3D SHOPLIFTING	9700 N NEWPORT HWY	11/9/2022	
C	THEFT 3D SHOPLIFTING	9200 N NEVADA ST	11/9/2022	
C	THEFT 3D SHOPLIFTING	9200 N NEVADA ST	11/9/2022	
C	THEFT 3D SHOPLIFTING	6700 N DIVISION ST	11/11/2022	
C	THEFT 3D SHOPLIFTING	4700 N DIVISION ST	11/12/2022	
C	THEFT 3D VEHICLE PARTS AND ACCESSORIES	3100 N NEVADA ST	11/9/2022	P3
A	THEFT 3D VEHICLE PARTS AND ACCESSORIES	200 E WEDGEWOOD AVE	11/10/2022	P3
C	THEFT 3D VEHICLE PARTS AND ACCESSORIES	800 E LYONS AVE	11/6/2022	
C	THEFT OF MOTOR VEHICLE	6700 N STANDARD ST	11/6/2022	P4
C	THEFT OF MOTOR VEHICLE	900 E BEACON AVE	11/7/2022	P2
C	THEFT OF MOTOR VEHICLE	9200 N NEVADA ST	11/8/2022	P4
C	THEFT OF MOTOR VEHICLE	3100 N NEVADA ST	11/9/2022	P3
C	THEFT OF MOTOR VEHICLE	8700 N DIVISION ST	11/10/2022	P4
C	THEFT OF MOTOR VEHICLE	9600 N DIVISION ST	11/11/2022	P4
C	THEFT OF MOTOR VEHICLE	100 E RICH AVE	11/11/2022	P4
A	THEFT OF MOTOR VEHICLE	3600 N NEVADA ST	11/12/2022	P3

SPB3WH

C	RESIDENTIAL BURGLARY	1900 E NEBRASKA AVE	11/7/2022	P1
---	----------------------	---------------------	-----------	----

POLICE SUMMARY - Ending: Saturday, November 12, 2022



NE - Northeast District (P4)

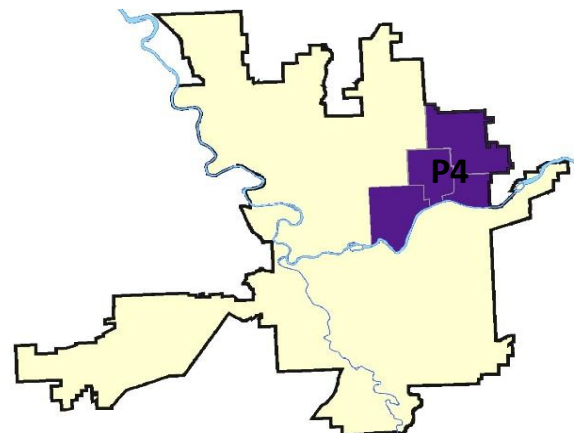
Preliminary IBR Counts

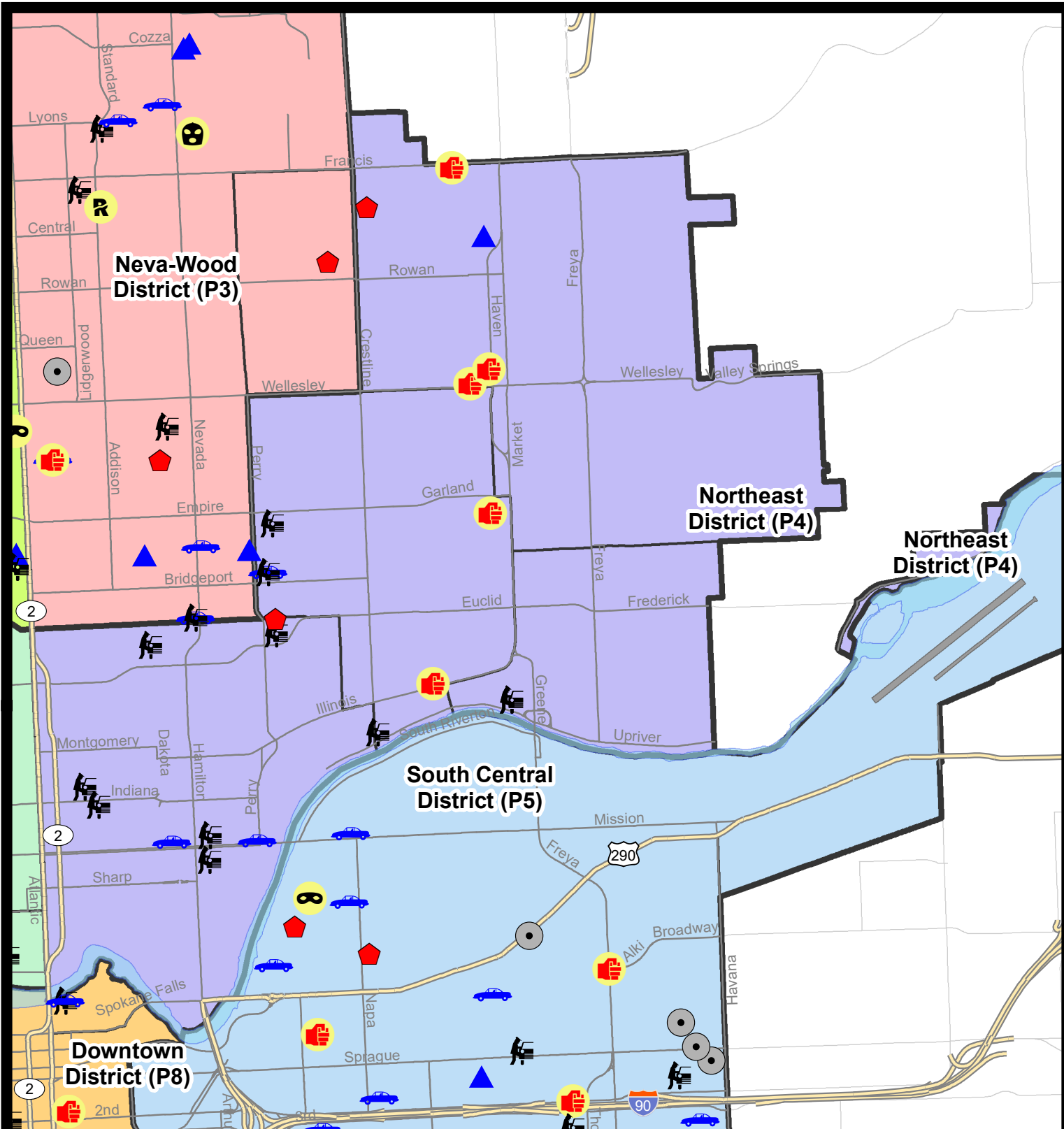
NIBRS Categories (Part 1 Selected)		7 Day Comparison			28 Day Comparison			YTD Comparison		
		Current	Prior	Percent	Current	Prior	Percent	Current	Prior	Percent
Violent	Criminal Homicide	0	0		0	0		0	1	-100.00%
	Rape	0	1	-100.00%	1	2	-50.00%	23	29	-20.69%
	Robbery - Commercial	0	0		0	0		9	11	-18.18%
	Robbery - Person	0	0		0	1	-100.00%	21	28	-25.00%
	Aggravated Assault - Non DV	3	2	50.00%	10	10	0.00%	90	72	25.00%
	Aggravated Assault - DV	2	1	100.00%	4	7	-42.86%	52	51	1.96%
Violent Total:		5	4	25.00%	15	20	-25.00%	195	192	1.56%
Property	Burglary - Residential	2	2	0.00%	14	16	-12.50%	134	119	12.61%
	Burglary Garage	1	1	0.00%	4	5	-20.00%	42	49	-14.29%
	Burglary Commercial	0	0		3	9	-66.67%	99	63	57.14%
	Larceny	28	29	-3.45%	120	112	7.14%	987	967	2.07%
	Vehicle Theft	3	10	-70.00%	24	41	-41.46%	284	189	50.26%
	Arson	0	0		1	1	0.00%	12	16	-25.00%
Property Total:		34	42	-19.05%	166	184	-9.78%	1558	1403	11.05%
Preliminary Part 1 Crime Totals:		39	46	-15.22%	181	204	-11.27%	1753	1595	9.91%
Current 7 Day Period:		11/6/2022 - 11/12/2022			Prior 7 Day Period:		10/30/2022 - 11/5/2022			
Current 28 Day Period:		10/16/2022 - 11/12/2022			Prior 28 Day Period:		9/18/2022 - 10/15/2022			
Current YTD Day Period:		1/1/2022 - 11/12/2022			Prior YTD Period:		1/1/2021 - 11/12/2021			

Prepared by SPD Crime Analysis Office - Monday, November 14, 2022

NOTE: SPD moved from UCR to the NIBRS reporting standard on 10/4/16 following the transition to a new RMS System. [Numbers on CompStat reports prior to this date should not be used as a comparison to those on this report.](#) Additional info on these reporting standards can be found on the FBI website: <https://ucr.fbi.gov/nibrs-overview>

This chart represents Preliminary counts of selected crime categories from Police Case Reports. Full statistical analysis to determine the confidence level of this data has not been performed. The % change columns on the preliminary counts differ from the percentage change on the NIBRS crime report, sometimes significantly. The CompStat report is designed for operational use and includes only selected NIBRS categories and coding less complex than full NIBRS rules. Official statistics for these and other NIBRS categories can be found on WASPC & FBI websites once available.





City of Spokane
Northeast District (P4)
Selected Crime Codes
2022-11-06 to 2022-11-12
 Prepared By:
 Crime Analysis Unit
 Spokane Police Department

Legend
NIBRS Events

Criminal Homicide	Robbery Person	Burglary Commercial
Rape	Aggravated Assault	Vehicle Prowling
Robbery Commercial	Burglary Residential	Vehicle Theft
	Burglary Garage	Arson

*Cases Represent LERMS Crime Codes
 Points may indicate multiple events
 Note: Veh Prowl is only Larceny displayed*

SPokane Police

For Additional Information on Incidents pertaining to an Area, Trend, or Pattern Contact Information Analysis

0 0.2 0.4 0.8 Miles

Geographic Information System

THIS IS NOT A LEGAL DOCUMENT:
 The information shown on this map is compiled from various sources and is subject to constant revision. Information shown on this map should not be used to determine the location of facilities in relationship to property lines, section lines, streets, etc.

Sunday - Saturday

NE - Northeast District (P4)

11/6/2022 TO 11/12/2022



<u>A/C</u>	<u>Offense Statute</u>	<u>Address</u>	<u>Reported Date</u>	<u>Dist</u>
<u>SPB4BE</u>				
C	ASSAULT 2D	2900 E PROVIDENCE AVE	11/9/2022	P4
C	DRIVE BY SHOOTING	2500 E ILLINOIS AVE	11/12/2022	P4
C	MAIL THEFT	3000 N STONE ST	11/7/2022	P4
C	MAIL THEFT	1600 E GLASS AVE	11/8/2022	P4
C	TAKING MOTOR VEHICLE WITHOUT PERMISSION 2D	3400 N HOGAN ST	11/6/2022	P4
C	THEFT 1D FROM MOTOR VEHICLE	2100 E UPRIVER DR	11/9/2022	
C	THEFT 2D FROM BUILDING	2200 E LACROSSE AVE	11/7/2022	P4
C	THEFT 2D FROM BUILDING	2100 E NORTH CRESCENT AVE	11/8/2022	P4
C	THEFT 3D ALL OTHER	2200 E LACROSSE AVE	11/10/2022	P4
C	THEFT 3D FROM BUILDING	2200 E NORTH CRESCENT AVE	11/9/2022	
C	THEFT 3D FROM MOTOR VEHICLE	3400 N HOGAN ST	11/6/2022	P4
C	THEFT 3D FROM MOTOR VEHICLE	1500 E PROVIDENCE AVE	11/7/2022	P4
C	THEFT 3D SHOPLIFTING	3900 N MARKET ST	11/10/2022	P4
A	THEFT 3D SHOPLIFTING	3900 N MARKET ST	11/10/2022	P4
C	THEFT 3D VEHICLE PARTS AND ACCESSORIES	3400 N HOGAN ST	11/6/2022	P4
<u>SPB4HI</u>				
C	ASSAULT 1D	2900 E BROAD AVE	11/12/2022	P4
C	ASSAULT 2D	4700 N REGAL ST	11/11/2022	P4
C	ASSAULT 2D	6200 N LACEY ST	11/12/2022	P4
C	BURGLARY 2D GARAGE	2900 E COLUMBIA AVE	11/6/2022	P4
C	RESIDENTIAL BURGLARY	2100 E BISMARCK AVE	11/10/2022	P4
C	THEFT 2D FROM BUILDING	6600 N LEE ST	11/10/2022	P4
C	THEFT 2D FROM BUILDING	5700 N REGAL ST	11/10/2022	
<u>SPB4LO</u>				
C	RESIDENTIAL BURGLARY	3000 N HOGAN ST	11/8/2022	P4
C	THEFT 2D ALL OTHER	300 E MISSION AVE	11/11/2022	P4
C	THEFT 2D ALL OTHER	500 E BOONE AVE	11/8/2022	
C	THEFT 2D FROM MOTOR VEHICLE	300 E INDIANA AVE	11/6/2022	P4
C	THEFT 3D ALL OTHER	900 E NORTH FOOTHILLS DR	11/11/2022	
A	THEFT 3D FROM MOTOR VEHICLE	200 E BALDWIN AVE	11/6/2022	P4
A	THEFT 3D FROM MOTOR VEHICLE	2900 N DAKOTA ST	11/7/2022	P4
C	THEFT 3D FROM MOTOR VEHICLE	900 E MISSION AVE	11/7/2022	P4
C	THEFT 3D FROM MOTOR VEHICLE	2900 N HOGAN ST	11/10/2022	P4
C	THEFT 3D FROM MOTOR VEHICLE	900 E SINTO AVE	11/12/2022	
C	THEFT 3D SHOPLIFTING	1500 E ILLINOIS AVE	11/8/2022	P4
C	THEFT 3D SHOPLIFTING	0 E MONTGOMERY AVE	11/9/2022	P2
C	THEFT 3D VEHICLE PARTS AND ACCESSORIES	800 N RUBY PL	11/7/2022	

For protection of victim privacy, the entire address on sexual assault crimes has been redacted.

A/C	Offense Statute	Address	Reported Date	Dist
C	THEFT OF MOTOR VEHICLE	700 E MISSION AVE	11/8/2022	P1
C	THEFT OF MOTOR VEHICLE	1300 E MISSION AVE	11/12/2022	P2
<u>SPB4MI</u>				
C	THEFT 3D FROM MOTOR VEHICLE	3000 E JACKSON AVE	11/11/2022	P4
C	THEFT OF A FIREARM FROM MOTOR VEHICLE	3000 E JACKSON AVE	11/11/2022	P4

SPOKANE POLICE DEPARTMENT



SOUTH **Police Service Area**

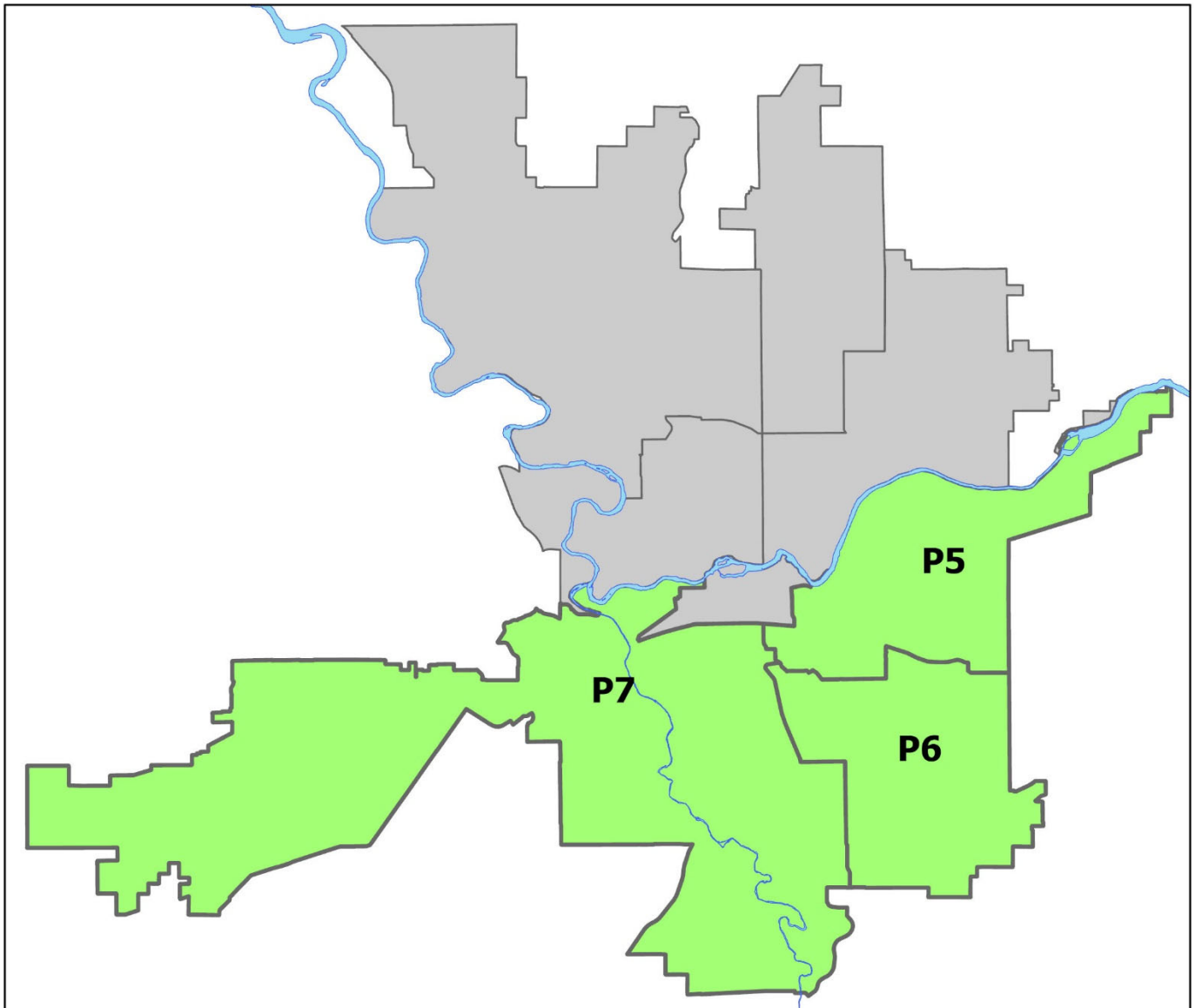
PSA Commander

Captain Matt Cowles

South Central District (P5)

Southeast District (P6)

Southwest District (P7)



POLICE SUMMARY - Ending: Saturday, November 12, 2022

SOUTH PRECINCT (P5, P6, and P7)



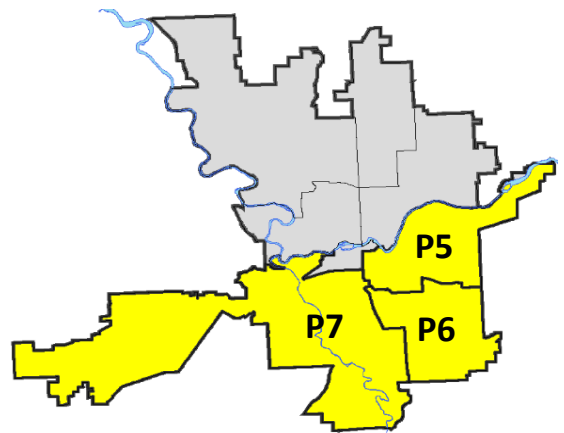
Preliminary IBR Counts

NIBRS Categories (Part 1 Selected)		7 Day Comparison			28 Day Comparison			YTD Comparison		
		Current	Prior	Percent	Current	Prior	Percent	Current	Prior	Percent
Violent	Criminal Homicide	0	0		1	0		2	2	0.00%
	Rape	0	1	-100.00%	5	5	0.00%	56	72	-22.22%
	Robbery - Commercial	0	0		1	1	0.00%	13	7	85.71%
	Robbery - Person	2	1	100.00%	5	3	66.67%	42	38	10.53%
	Aggravated Assault - Non DV	4	4	0.00%	15	13	15.38%	125	123	1.63%
	Aggravated Assault - DV	1	2	-50.00%	8	14	-42.86%	99	109	-9.17%
Violent Total:		7	8	-12.50%	35	36	-2.78%	337	351	-3.99%
Property	Burglary - Residential	6	6	0.00%	18	15	20.00%	206	201	2.49%
	Burglary Garage	5	6	-16.67%	19	23	-17.39%	153	121	26.45%
	Burglary Commercial	4	2	100.00%	19	24	-20.83%	195	112	74.11%
	Larceny	58	54	7.41%	248	247	0.40%	2598	2023	28.42%
	Vehicle Theft	13	16	-18.75%	64	52	23.08%	508	301	68.77%
	Arson	0	1	-100.00%	3	2	50.00%	18	29	-37.93%
Property Total:		86	85	1.18%	371	363	2.20%	3678	2787	31.97%
Preliminary Part 1 Crime Totals:		93	93	0.00%	406	399	1.75%	4015	3138	27.95%
Current 7 Day Period:		11/6/2022 - 11/12/2022			Prior 7 Day Period:		10/30/2022 - 11/5/2022			
Current 28 Day Period:		10/16/2022 - 11/12/2022			Prior 28 Day Period:		9/18/2022 - 10/15/2022			
Current YTD Day Period:		1/1/2022 - 11/12/2022			Prior YTD Period:		1/1/2021 - 11/12/2021			

Prepared by SPD Crime Analysis Office - Monday, November 14, 2022

NOTE: SPD moved from UCR to the NIBRS reporting standard on 10/4/16 following the transition to a new RMS System. [Numbers on CompStat reports prior to this date should not be used as a comparison to those on this report.](#) Additional info on these reporting standards can be found on the FBI website: <https://ucr.fbi.gov/nibrs-overview>

This chart represents Preliminary counts of selected crime categories from Police Case Reports. Full statistical analysis to determine the confidence level of this data has not been performed. The % change columns on the preliminary counts differ from the percentage change on the NIBRS crime report, sometimes significantly. The CompStat report is designed for operational use and includes only selected NIBRS categories and coding less complex than full NIBRS rules. Official statistics for these and other NIBRS categories can be found on WASPC & FBI websites once available.



POLICE SUMMARY - Ending: Saturday, November 12, 2022



SE - South Central District (P5)

Preliminary IBR Counts

NIBRS Categories (Part 1 Selected)		7 Day Comparison			28 Day Comparison			YTD Comparison		
		Current	Prior	Percent	Current	Prior	Percent	Current	Prior	Percent
Violent	Criminal Homicide	0	0		0	0		0	0	
	Rape	0	0		1	2	-50.00%	20	30	-33.33%
	Robbery - Commercial	0	0		0	1	-100.00%	4	3	33.33%
	Robbery - Person	1	0		2	1	100.00%	15	24	-37.50%
	Aggravated Assault - Non DV	3	2	50.00%	10	8	25.00%	64	59	8.47%
	Aggravated Assault - DV	0	0		1	7	-85.71%	46	52	-11.54%
Violent Total:		4	2	100.00%	14	19	-26.32%	149	168	-11.31%
Property	Burglary - Residential	2	2	0.00%	6	3	100.00%	68	66	3.03%
	Burglary Garage	1	0		3	5	-40.00%	43	29	48.28%
	Burglary Commercial	4	1	300.00%	12	15	-20.00%	121	57	112.28%
	Larceny	28	19	47.37%	93	92	1.09%	938	704	33.24%
	Vehicle Theft	9	7	28.57%	27	19	42.11%	215	115	86.96%
	Arson	0	1	-100.00%	1	2	-50.00%	7	18	-61.11%
Property Total:		44	30	46.67%	142	136	4.41%	1392	989	40.75%
Preliminary Part 1 Crime Totals:		48	32	50.00%	156	155	0.65%	1541	1157	33.19%
Current 7 Day Period:		11/6/2022 - 11/12/2022			Prior 7 Day Period:		10/30/2022 - 11/5/2022			
Current 28 Day Period:		10/16/2022 - 11/12/2022			Prior 28 Day Period:		9/18/2022 - 10/15/2022			
Current YTD Day Period:		1/1/2022 - 11/12/2022			Prior YTD Period:		1/1/2021 - 11/12/2021			

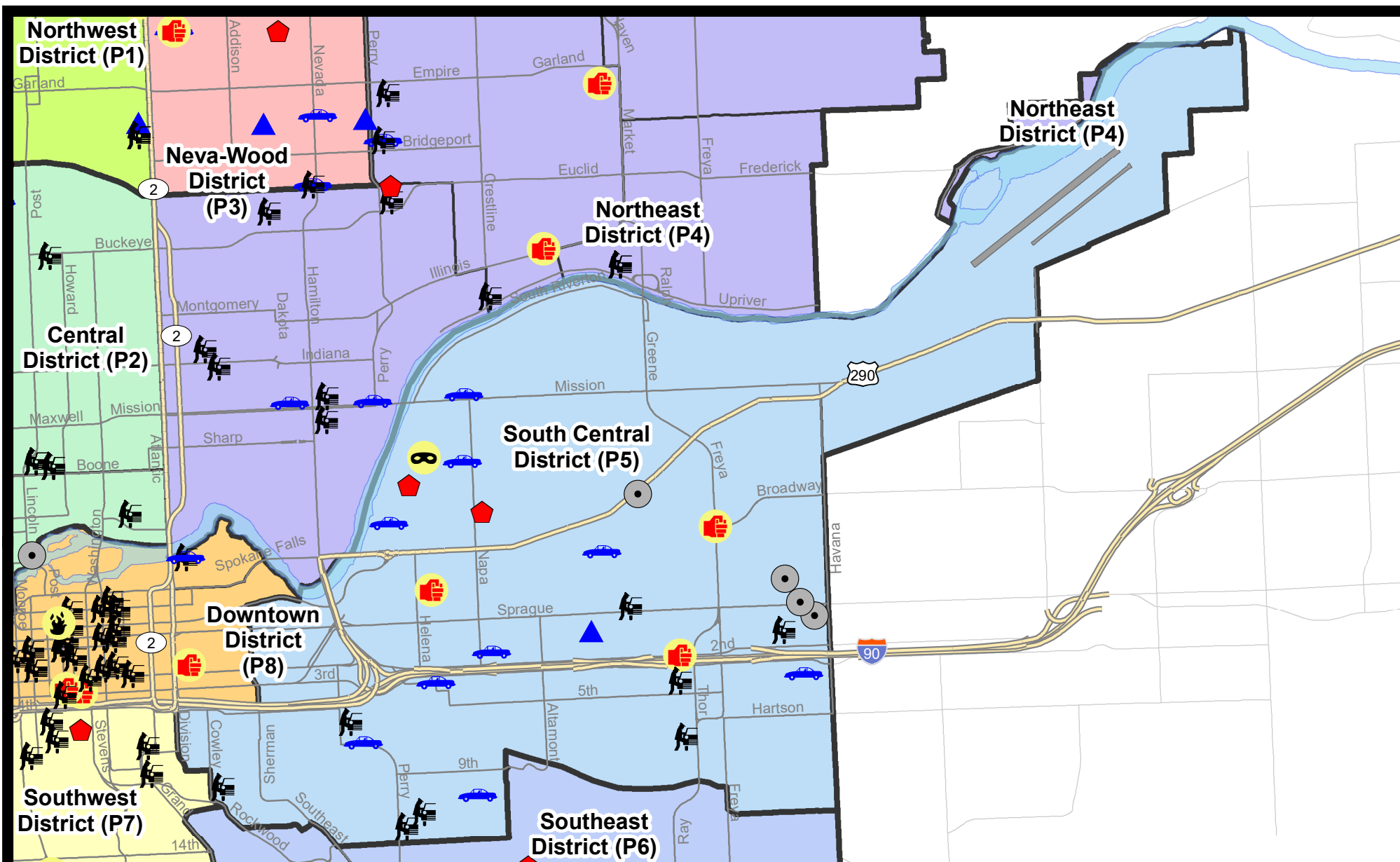
Prepared by SPD Crime Analysis Office - Monday, November 14, 2022

NOTE: SPD moved from UCR to the NIBRS reporting standard on 10/4/16 following the transition to a new RMS System. [Numbers on CompStat reports prior to this date should not be used as a comparison to those on this report.](#) Additional info on these reporting standards can be found on the FBI website: <https://ucr.fbi.gov/nibrs-overview>

This chart represents Preliminary counts of selected crime categories from Police Case Reports. Full statistical analysis to determine the confidence level of this data has not been performed. The % change columns on the preliminary counts differ from the percentage change on the NIBRS crime report, sometimes significantly. The CompStat report is designed for operational use and includes only selected NIBRS categories and coding less complex than full NIBRS rules. Official statistics for these and other NIBRS categories can be found on WASPC & FBI websites once available.



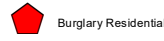
Note: On 2/10/21 a portion of the Police Block SPC5EC became part of the Downtown Precinct (SPD8EC); Consequently activity in P5 will appear lower if compared to printed CompStat reports prior to 2/10/21



City of Spokane
South Central District (P5)
Selected
Crime Types
2022-11-06 to 2022-11-12
 Prepared By:
 Crime Analysis Unit
 Spokane Police Department

Legend

NIBRS Events



Cases Represent LERMS Crime Codes
 Points may indicate multiple events
 Note: Veh Prowl is only Larceny category displayed



For Additional Information on Incidents
 pertaining to an Area, Trend, or Pattern
 Contact Information Analysis

0 0.2 0.4 0.6 0.8 1 Miles



THIS IS NOT A LEGAL DOCUMENT:
 The information shown on this map is compiled
 from various sources and is subject to constant
 revision. Information shown on this map should
 not be used to determine the location of facilities
 in relationship to property lines, section lines,
 streets, etc.

Sunday - Saturday

11/6/2022 TO 11/12/2022

SE - South Central District (P5)



<u>A/C</u>	<u>Offense Statute</u>	<u>Address</u>	<u>Reported Date</u>	<u>Dist</u>
<u>SPC5EC</u>				
C	ASSAULT 2D	N MADELIA ST / E MAIN AVE	11/8/2022	P6
C	ASSAULT 2D	S RALPH ST / E 2ND AVE	11/10/2022	P6
C	BURGLARY 2D COMMERCIAL	3000 E TRENT AVE	11/6/2022	P6
C	BURGLARY 2D COMMERCIAL	4000 E MAIN AVE	11/9/2022	P4
A	BURGLARY 2D COMMERCIAL	4200 E SPRAGUE AVE	11/11/2022	P6
C	BURGLARY 2D COMMERCIAL	4100 E SPRAGUE AVE	11/12/2022	P5
C	BURGLARY 2D GARAGE	2700 E 1ST AVE	11/12/2022	P5
C	TAKING MOTOR VEHICLE WITHOUT PERMISSION 2D	1100 E NEWARK AVE	11/6/2022	P6
C	TAKING MOTOR VEHICLE WITHOUT PERMISSION 2D	1000 S NAPA ST	11/7/2022	P6
C	TAKING MOTOR VEHICLE WITHOUT PERMISSION 2D	2000 E PACIFIC AVE	11/11/2022	P6
C	THEFT 2D ALL OTHER	E 5TH AVE / S ALTAMONT ST	11/11/2022	P5
C	THEFT 2D FROM BUILDING	4100 E SPRAGUE AVE	11/12/2022	P5
C	THEFT 2D FROM MOTOR VEHICLE	700 S RALPH ST	11/9/2022	P5
C	THEFT 2D FROM MOTOR VEHICLE	200 E ROCKWOOD BLVD	11/10/2022	P5
C	THEFT 2D VEHICLE PARTS AND ACCESSORIES	2600 E 1ST AVE	11/6/2022	P5
C	THEFT 2D VEHICLE PARTS AND ACCESSORIES	3000 E SPRAGUE AVE	11/8/2022	P5
C	THEFT 3D ALL OTHER	1700 E 8TH AVE	11/6/2022	P6
C	THEFT 3D ALL OTHER	2800 E PACIFIC AVE	11/7/2022	P5
C	THEFT 3D ALL OTHER	600 S RAY ST	11/6/2022	
C	THEFT 3D ALL OTHER	3900 E 9TH AVE	11/6/2022	
C	THEFT 3D ALL OTHER	S THOR ST / E 3RD AVE	11/6/2022	
C	THEFT 3D FROM BUILDING	1100 E 1ST AVE	11/8/2022	P6
C	THEFT 3D FROM BUILDING	200 S THOR ST	11/8/2022	P6
C	THEFT 3D FROM MOTOR VEHICLE	600 S RICHARD ALLEN CT	11/6/2022	P5
C	THEFT 3D FROM MOTOR VEHICLE	3000 E SPRAGUE AVE	11/8/2022	P5
C	THEFT 3D FROM MOTOR VEHICLE	4000 E PACIFIC AVE	11/8/2022	P5
C	THEFT 3D FROM MOTOR VEHICLE	1400 E 13TH AVE	11/9/2022	P5
C	THEFT 3D FROM MOTOR VEHICLE	1500 E 12TH AVE	11/9/2022	P5
C	THEFT 3D SHOPLIFTING	400 S THOR ST	11/6/2022	P6
C	THEFT 3D SHOPLIFTING	3600 E SPRAGUE AVE	11/8/2022	P5
C	THEFT 3D SHOPLIFTING	500 N FREYA ST	11/11/2022	
C	THEFT 3D VEHICLE PARTS AND ACCESSORIES	2800 E PACIFIC AVE	11/7/2022	P5
C	THEFT 3D VEHICLE PARTS AND ACCESSORIES	1500 E 12TH AVE	11/9/2022	P5
C	THEFT OF A FIREARM FROM MOTOR VEHICLE	400 S THOR ST	11/9/2022	P5
A	THEFT OF MOTOR VEHICLE	S FLORIDA ST / E 4TH AVE	11/7/2022	P6
C	THEFT OF MOTOR VEHICLE	E LIBERTY PARK PL / S MADELIA ST	11/8/2022	P6
A	THEFT OF MOTOR VEHICLE	2800 E FERRY AVE	11/10/2022	P5
C	VEHICULAR ASSAULT	E ALKI AVE / N FREYA ST	11/6/2022	P6

For protection of victim privacy, the entire address on sexual assault crimes has been redacted.

A/C	Offense Statute	Address	Reported Date	Dist
<u>SPC5GP</u>				
C	RESIDENTIAL BURGLARY	1500 E CATALDO AVE	11/11/2022	P4
C	RESIDENTIAL BURGLARY	2000 E BROADWAY AVE	11/11/2022	P6
C	ROBBERY 2D PERSON	1100 N MADELIA ST	11/8/2022	P6
C	THEFT 3D ALL OTHER	4300 E TRENT AVE	11/8/2022	P6
C	THEFT 3D ALL OTHER	700 N IRON BRIDGE WAY	11/12/2022	P5
C	THEFT 3D FROM BUILDING	1800 N GREENE ST	11/11/2022	
C	THEFT 3D SHOPLIFTING	3100 E MISSION AVE	11/11/2022	P4
A	THEFT OF MOTOR VEHICLE	1900 E DESMET AVE	11/6/2022	P5
C	THEFT OF MOTOR VEHICLE	1900 E MISSION AVE	11/7/2022	P4
C	THEFT OF MOTOR VEHICLE	700 N IRON BRIDGE WAY	11/11/2022	P5

POLICE SUMMARY - Ending: Saturday, November 12, 2022



SE - Southeast District (P6)

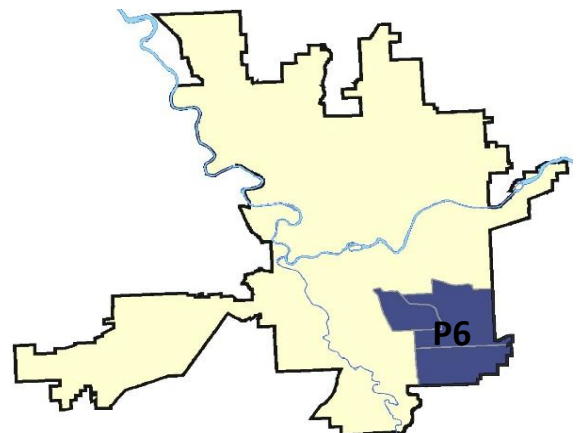
Preliminary IBR Counts

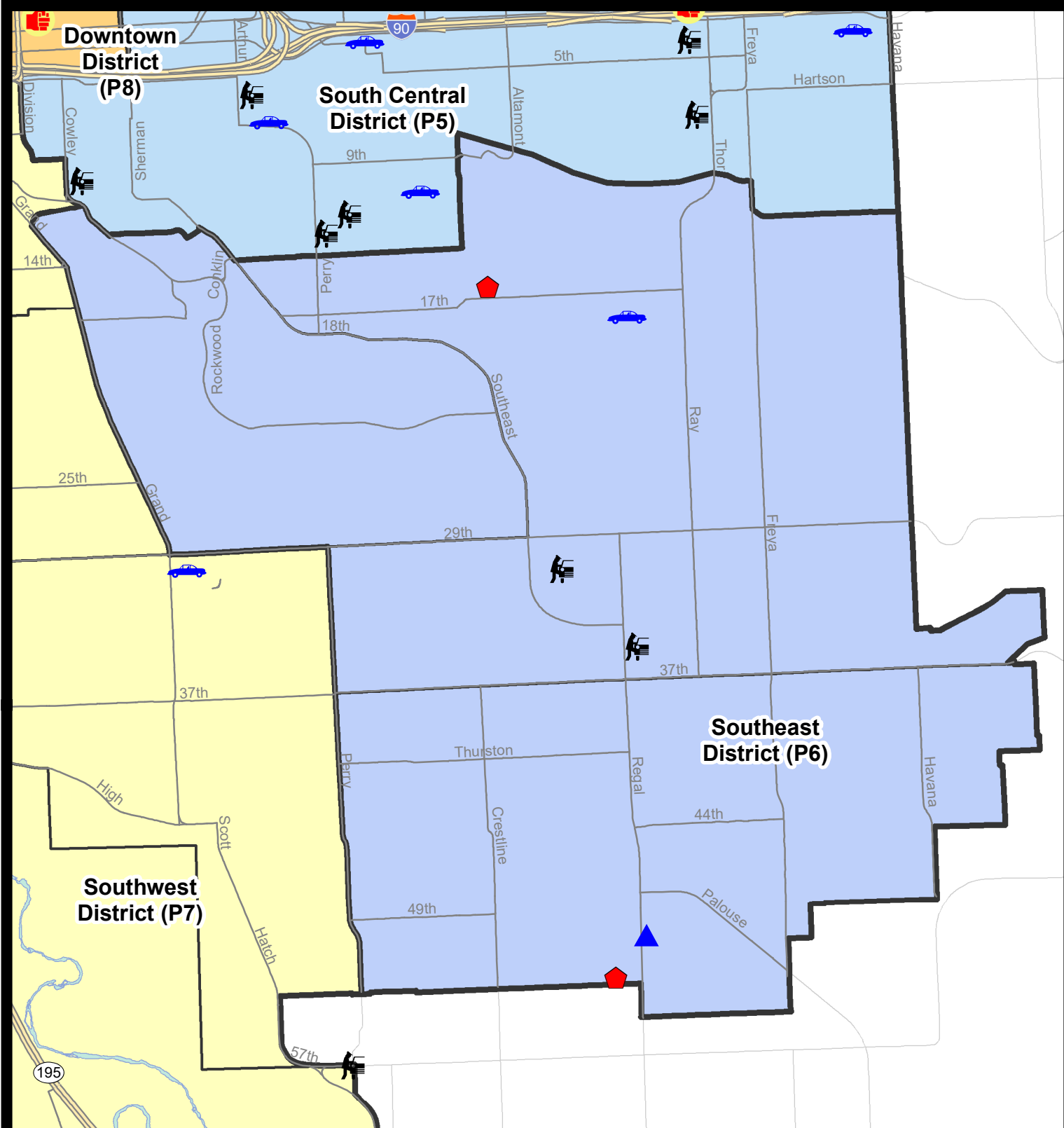
NIBRS Categories (Part 1 Selected)		7 Day Comparison			28 Day Comparison			YTD Comparison		
		Current	Prior	Percent	Current	Prior	Percent	Current	Prior	Percent
Violent	Criminal Homicide	0	0		0	0		0	0	
	Rape	0	1	-100.00%	2	2	0.00%	10	9	11.11%
	Robbery - Commercial	0	0		0	0		2	1	100.00%
	Robbery - Person	0	1	-100.00%	2	1	100.00%	8	3	166.67%
	Aggravated Assault - Non DV	0	0		1	0		12	18	-33.33%
	Aggravated Assault - DV	0	0		1	4	-75.00%	20	18	11.11%
Violent Total:		0	2	-100.00%	6	7	-14.29%	52	49	6.12%
Property	Burglary - Residential	2	3	-33.33%	7	3	133.33%	67	51	31.37%
	Burglary Garage	1	2	-50.00%	6	10	-40.00%	45	41	9.76%
	Burglary Commercial	0	0		0	3	-100.00%	21	14	50.00%
	Larceny	10	13	-23.08%	58	45	28.89%	526	430	22.33%
	Vehicle Theft	1	2	-50.00%	9	13	-30.77%	94	58	62.07%
	Arson	0	0		1	0		3	4	-25.00%
Property Total:		14	20	-30.00%	81	74	9.46%	756	598	26.42%
Preliminary Part 1 Crime Totals:		14	22	-36.36%	87	81	7.41%	808	647	24.88%
Current 7 Day Period:		11/6/2022 - 11/12/2022			Prior 7 Day Period:		10/30/2022 - 11/5/2022			
Current 28 Day Period:		10/16/2022 - 11/12/2022			Prior 28 Day Period:		9/18/2022 - 10/15/2022			
Current YTD Day Period:		1/1/2022 - 11/12/2022			Prior YTD Period:		1/1/2021 - 11/12/2021			

Prepared by SPD Crime Analysis Office - Monday, November 14, 2022

NOTE: SPD moved from UCR to the NIBRS reporting standard on 10/4/16 following the transition to a new RMS System. [Numbers on CompStat reports prior to this date should not be used as a comparison to those on this report.](#) Additional info on these reporting standards can be found on the FBI website: <https://ucr.fbi.gov/nibrs-overview>

This chart represents Preliminary counts of selected crime categories from Police Case Reports. Full statistical analysis to determine the confidence level of this data has not been performed. The % change columns on the preliminary counts differ from the percentage change on the NIBRS crime report, sometimes significantly. The CompStat report is designed for operational use and includes only selected NIBRS categories and coding less complex than full NIBRS rules. Official statistics for these and other NIBRS categories can be found on WASPC & FBI websites once available.





City of Spokane
Southeast District (P6)
Selected Crime Codes
2022-11-06 to 2022-11-12
 Prepared By:
 Crime Analysis Unit
 Spokane Police Department

Legend

NIBRS Events

Criminal Homicide	Robbery Person	Burglary Commercial
Rape	Aggravated Assault	Vehicle Prowling
Robbery Commercial	Burglary Residential	Vehicle Theft
	Burglary Garage	Arson

For Additional Information on Incidents pertaining to an Area, Trend, or Pattern Contact Information Analysis

*Cases Represent LERMS Crime Codes
 Points may indicate multiple events
 Note: Veh Prowl is only Larceny displayed*

0 0.15 0.3 0.6 Miles

SPokane

THIS IS NOT A LEGAL DOCUMENT:
 The information shown on this map is compiled from various sources and is subject to constant revision. Information shown on this map should not be used to determine the location of facilities in relationship to property lines, section lines, streets, etc.

Sunday - Saturday

SE - Southeast District (P6)

11/6/2022 TO 11/12/2022



<u>A/C</u>	<u>Offense Statute</u>	<u>Address</u>	<u>Reported Date</u>	<u>Dist</u>
<u>SPC6LH</u>				
C	MAIL THEFT	1900 S GREENE ST	11/9/2022	P6
C	RESIDENTIAL BURGLARY	2300 E 17TH AVE	11/8/2022	P6
C	THEFT 1D ALL OTHER	2400 E 35TH AVE	11/6/2022	P6
C	THEFT 2D FROM MOTOR VEHICLE	2900 E 35TH AVE	11/11/2022	P6
C	THEFT 3D ALL OTHER	2700 E 11TH AVE	11/9/2022	P6
A	THEFT 3D FROM MOTOR VEHICLE	3100 S MT VERNON ST	11/6/2022	P6
C	THEFT OF MOTOR VEHICLE	2900 E 18TH AVE	11/6/2022	P6
<u>SPC6RW</u>				
C	THEFT 3D VEHICLE PARTS AND ACCESSORIES	1000 E 29TH AVE	11/8/2022	
<u>SPC6SG</u>				
C	BURGLARY 1D GARAGE	5000 S REGAL ST	11/8/2022	P6
C	MAIL THEFT	2700 E 53RD AVE	11/6/2022	P6
C	RESIDENTIAL BURGLARY	2700 E 53RD AVE	11/6/2022	P6
C	THEFT 2D ALL OTHER	1900 E 39TH AVE	11/11/2022	P6
C	THEFT 2D FROM BUILDING	4900 S REGAL ST	11/9/2022	P6
C	THEFT 2D FROM BUILDING	3200 E 55TH AVE	11/11/2022	P6

POLICE SUMMARY - Ending: Saturday, November 12, 2022



SW - Southwest District (P7)

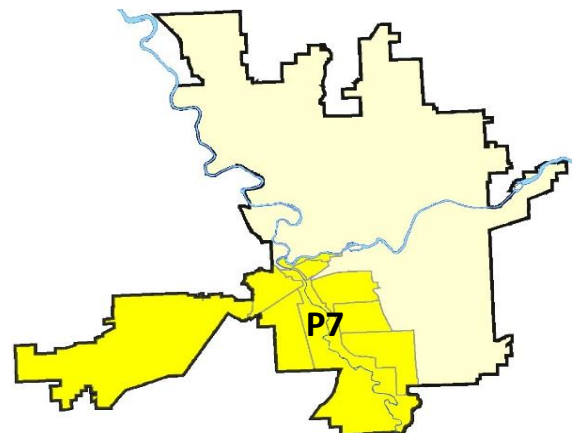
Preliminary IBR Counts

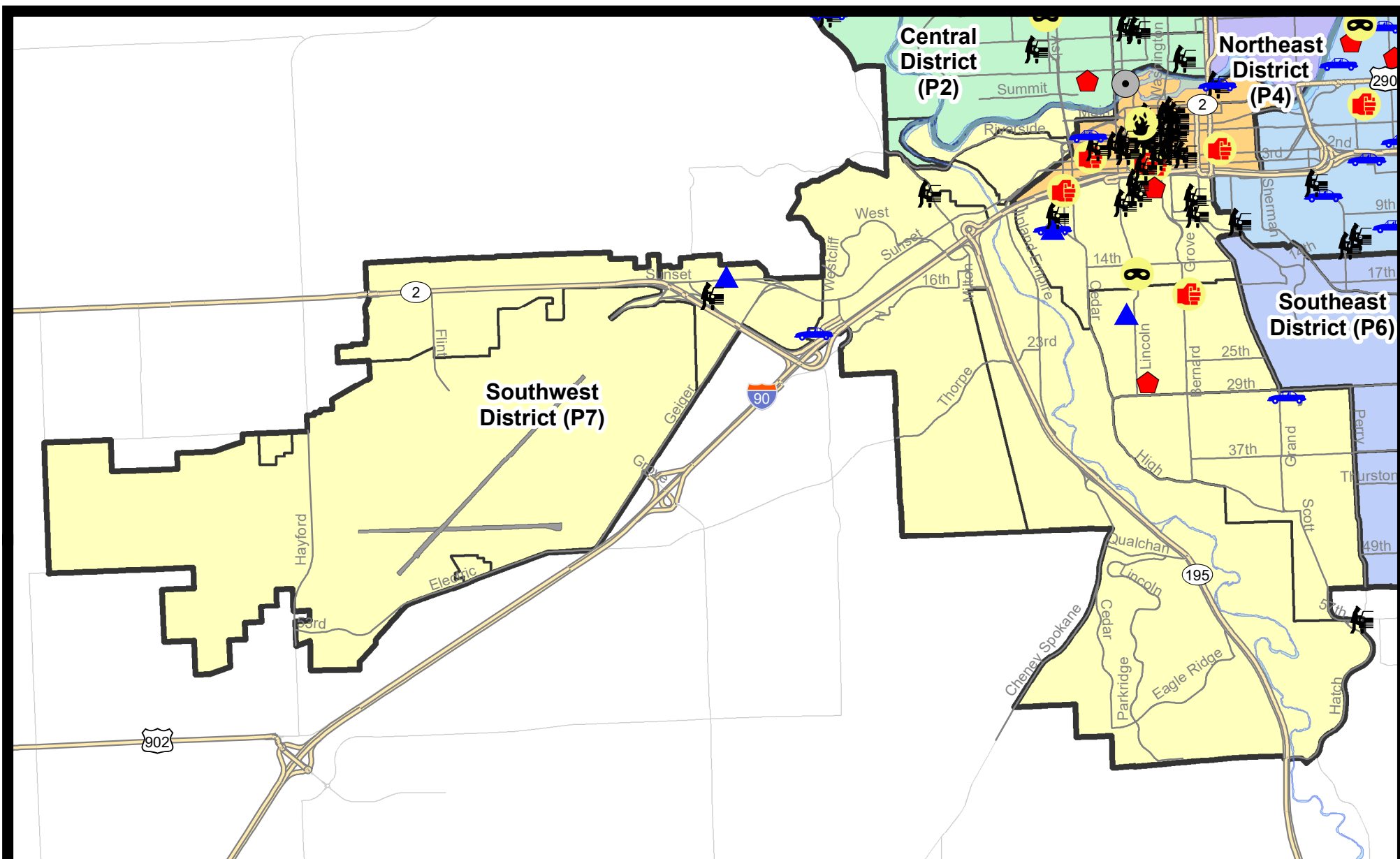
NIBRS Categories (Part 1 Selected)		7 Day Comparison			28 Day Comparison			YTD Comparison		
		Current	Prior	Percent	Current	Prior	Percent	Current	Prior	Percent
Violent	Criminal Homicide	0	0		1	0		2	2	0.00%
	Rape	0	0		2	1	100.00%	26	33	-21.21%
	Robbery - Commercial	0	0		1	0		7	3	133.33%
	Robbery - Person	1	0		1	1	0.00%	19	11	72.73%
	Aggravated Assault - Non DV	1	2	-50.00%	4	5	-20.00%	49	46	6.52%
	Aggravated Assault - DV	1	2	-50.00%	6	3	100.00%	33	39	-15.38%
Violent Total:		3	4	-25.00%	15	10	50.00%	136	134	1.49%
Property	Burglary - Residential	2	1	100.00%	5	9	-44.44%	71	84	-15.48%
	Burglary Garage	3	4	-25.00%	10	8	25.00%	65	51	27.45%
	Burglary Commercial	0	1	-100.00%	7	6	16.67%	53	41	29.27%
	Larceny	20	22	-9.09%	97	110	-11.82%	1134	889	27.56%
	Vehicle Theft	3	7	-57.14%	28	20	40.00%	199	128	55.47%
	Arson	0	0		1	0		8	7	14.29%
Property Total:		28	35	-20.00%	148	153	-3.27%	1530	1200	27.50%
Preliminary Part 1 Crime Totals:		31	39	-20.51%	163	163	0.00%	1666	1334	24.89%
Current 7 Day Period:		11/6/2022 - 11/12/2022			Prior 7 Day Period:		10/30/2022 - 11/5/2022			
Current 28 Day Period:		10/16/2022 - 11/12/2022			Prior 28 Day Period:		9/18/2022 - 10/15/2022			
Current YTD Day Period:		1/1/2022 - 11/12/2022			Prior YTD Period:		1/1/2021 - 11/12/2021			

Prepared by SPD Crime Analysis Office - Monday, November 14, 2022

NOTE: SPD moved from UCR to the NIBRS reporting standard on 10/4/16 following the transition to a new RMS System. [Numbers on CompStat reports prior to this date should not be used as a comparison to those on this report.](#) Additional info on these reporting standards can be found on the FBI website: <https://ucr.fbi.gov/nibrs-overview>

This chart represents Preliminary counts of selected crime categories from Police Case Reports. Full statistical analysis to determine the confidence level of this data has not been performed. The % change columns on the preliminary counts differ from the percentage change on the NIBRS crime report, sometimes significantly. The CompStat report is designed for operational use and includes only selected NIBRS categories and coding less complex than full NIBRS rules. Official statistics for these and other NIBRS categories can be found on WASPC & FBI websites once available.





City of Spokane
Southwest District (P7)
Selected
Crime Types
2022-11-06 to 2022-11-12
 Prepared By:
 Crime Analysis Unit
 Spokane Police Department

Legend

NIBRS Events



Robbery Commercial

Robbery Person

Aggravated Assault

Burglary Residential

Burglary Garage

Burglary Commercial

Vehicle Prowling

Vehicle Theft

Arson

Cases Represent LERMS Crime Codes
 Points may indicate multiple events
 Note: Veh Prowl is only Larceny category displayed



For Additional Information on Incidents
 pertaining to an Area, Trend, or Pattern
 Contact Information Analysis

0 0.2 0.4 0.6 0.8 1 1.2 1.4 1.6 Miles



THIS IS NOT A LEGAL DOCUMENT:
 The information shown on this map is compiled
 from various sources and is subject to constant
 revision. Information shown on this map should
 not be used to determine the location of facilities
 in relationship to property lines, section lines,
 streets, etc.



Sunday - Saturday

SE - Southwest District (P7)

11/6/2022 TO 11/12/2022



<u>A/C</u>	<u>Offense Statute</u>	<u>Address</u>	<u>Reported Date</u>	<u>Dist</u>
<u>SPD7CH</u>				
C	BURGLARY 2D GARAGE	1700 W 9TH AVE	11/7/2022	P7
C	IBR Purposes Only - Aggravated Assault	W 5TH AVE / S MAPLE ST	11/8/2022	P8
A	RESIDENTIAL BURGLARY	500 S HOWARD ST	11/6/2022	P7
C	ROBBERY 2D PERSON	W 15TH AVE / S LINCOLN ST	11/11/2022	P8
C	THEFT 1D ALL OTHER	800 S OAK ST	11/12/2022	P7
C	THEFT 2D FROM MOTOR VEHICLE	1600 W 8TH AVE	11/12/2022	
C	THEFT 3D FROM BUILDING	700 S BERNARD ST	11/11/2022	
C	THEFT 3D FROM MOTOR VEHICLE	600 S MCCLELLAN ST	11/11/2022	P7
C	THEFT 3D FROM MOTOR VEHICLE	100 W 8TH AVE	11/11/2022	P7
C	THEFT 3D FROM MOTOR VEHICLE	900 W 7TH AVE	11/12/2022	P7
C	THEFT 3D FROM MOTOR VEHICLE	700 W 6TH AVE	11/7/2022	
C	THEFT 3D FROM MOTOR VEHICLE	800 W 5TH AVE	11/11/2022	
C	THEFT 3D VEHICLE PARTS AND ACCESSORIES	1600 W 6TH AVE	11/6/2022	P7
C	THEFT OF MOTOR VEHICLE	1700 W 9TH AVE	11/7/2022	P7
<u>SPD7CS</u>				
C	THEFT OF MOTOR VEHICLE	800 E 29TH AVE	11/11/2022	P6
<u>SPD7LC</u>				
C	THEFT 1D FROM BUILDING	5400 S RAVENCREST CIR	11/8/2022	P7
C	THEFT 2D FROM MOTOR VEHICLE	E 57TH AVE / S PERRY ST	11/12/2022	P7
<u>SPD7MC</u>				
C	BURGLARY 2D GARAGE	900 W 19TH AVE	11/7/2022	
C	IBR Purposes Only - Aggravated Assault	300 W 18TH AVE	11/10/2022	P5
C	RESIDENTIAL BURGLARY	2700 S POST ST	11/7/2022	P7
C	THEFT 3D SHOPLIFTING	2800 S GRAND BLVD	11/6/2022	
<u>SPD7WH</u>				
C	THEFT 2D FROM BUILDING	1500 S RUSTLE ST	11/8/2022	P7
C	THEFT 2D FROM MOTOR VEHICLE	500 S GOVERNMENT WAY	11/12/2022	P7
C	THEFT 3D FROM BUILDING	1500 S RUSTLE ST	11/12/2022	P7
C	THEFT OF MOTOR VEHICLE	2000 S ASSEMBLY RD	11/7/2022	P7
<u>SPD7WP</u>				
C	BURGLARY 2D GARAGE	5600 W SUNSET HWY	11/7/2022	P7
C	THEFT 1D FROM MOTOR VEHICLE	1600 S WINDSOR DR	11/6/2022	
C	THEFT 3D FROM MOTOR VEHICLE	1600 S WINDSOR DR	11/6/2022	P7
C	THEFT 3D SHOPLIFTING	9600 W US 2 HWY	11/7/2022	
C	THEFT 3D SHOPLIFTING	9600 W US 2 HWY	11/7/2022	
C	THEFT 3D SHOPLIFTING	9600 W US 2 HWY	11/8/2022	

SPOKANE POLICE DEPARTMENT

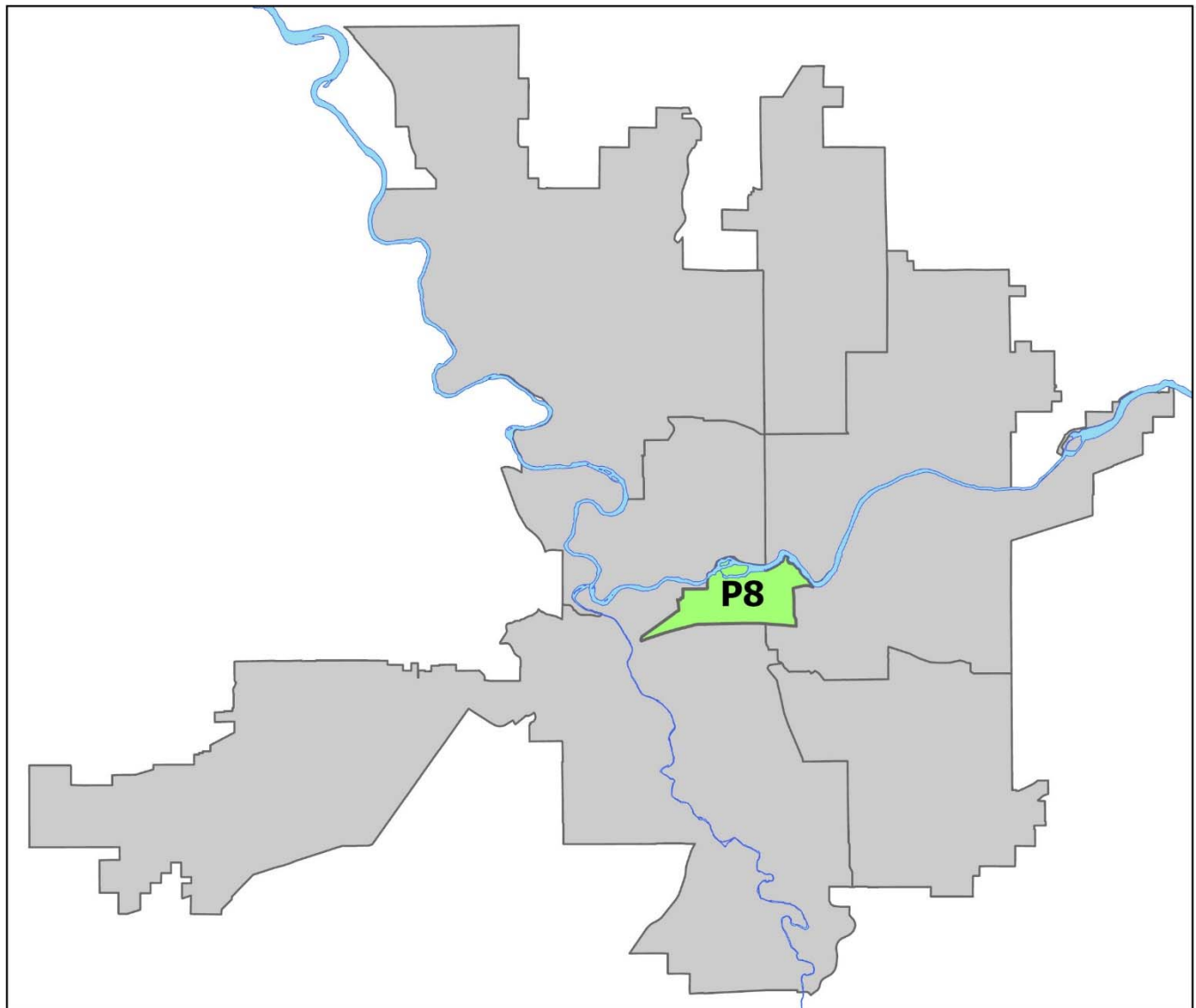
DOWNTOWN

Police Service Area



PSA Commander

Captain David Singley



POLICE SUMMARY - Ending: Saturday, November 12, 2022

DOWNTOWN PRECINCT (P8)



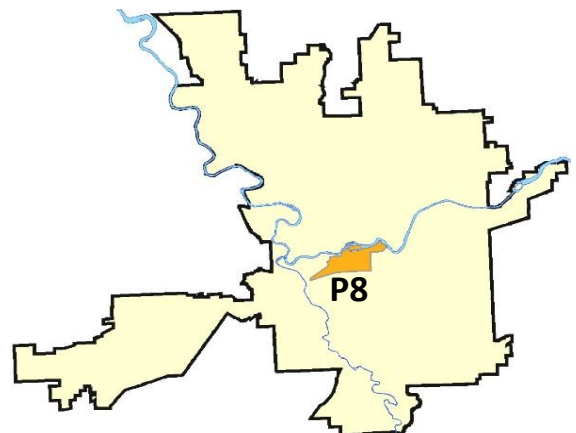
Preliminary IBR Counts

NIBRS Categories (Part 1 Selected)		7 Day Comparison			28 Day Comparison			YTD Comparison		
		Current	Prior	Percent	Current	Prior	Percent	Current	Prior	Percent
Violent	Criminal Homicide	0	0		0	0		4	3	33.33%
	Rape	1	0		1	3	-66.67%	29	21	38.10%
	Robbery - Commercial	0	0		0	1	-100.00%	10	11	-9.09%
	Robbery - Person	0	0		1	5	-80.00%	45	39	15.38%
	Aggravated Assault - Non DV	5	1	400.00%	10	10	0.00%	99	101	-1.98%
	Aggravated Assault - DV	0	0		0	1	-100.00%	17	17	0.00%
Violent Total:		6	1	500.00%	12	20	-40.00%	204	192	6.25%
Property	Burglary - Residential	0	1	-100.00%	1	3	-66.67%	32	31	3.23%
	Burglary Garage	0	1	-100.00%	1	0		7	8	-12.50%
	Burglary Commercial	0	3	-100.00%	4	6	-33.33%	77	104	-25.96%
	Larceny	33	25	32.00%	117	122	-4.10%	1343	811	65.60%
	Vehicle Theft	2	1	100.00%	7	12	-41.67%	123	66	86.36%
	Arson	1	0		1	1	0.00%	8	14	-42.86%
Property Total:		36	31	16.13%	131	144	-9.03%	1590	1034	53.77%
Preliminary Part 1 Crime Totals:		42	32	31.25%	143	164	-12.80%	1794	1226	46.33%
Current 7 Day Period:		11/6/2022 - 11/12/2022			Prior 7 Day Period:		10/30/2022 - 11/5/2022			
Current 28 Day Period:		10/16/2022 - 11/12/2022			Prior 28 Day Period:		9/18/2022 - 10/15/2022			
Current YTD Day Period:		1/1/2022 - 11/12/2022			Prior YTD Period:		1/1/2021 - 11/12/2021			

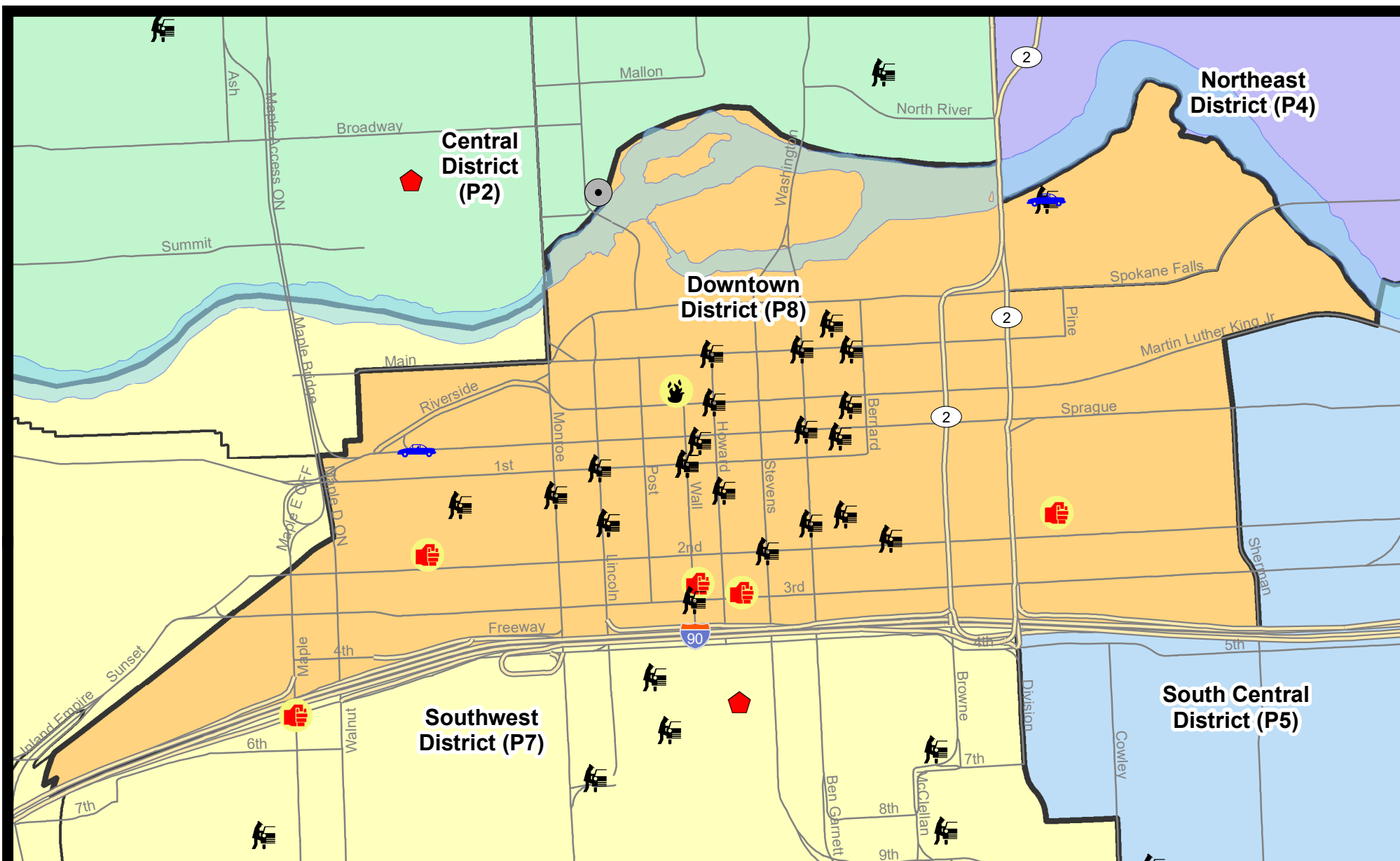
Prepared by SPD Crime Analysis Office - Monday, November 14, 2022

NOTE: SPD moved from UCR to the NIBRS reporting standard on 10/4/16 following the transition to a new RMS System. [Numbers on CompStat reports prior to this date should not be used as a comparison to those on this report.](#) Additional info on these reporting standards can be found on the FBI website: <https://ucr.fbi.gov/nibrs-overview>

This chart represents Preliminary counts of selected crime categories from Police Case Reports. Full statistical analysis to determine the confidence level of this data has not been performed. The % change columns on the preliminary counts differ from the percentage change on the NIBRS crime report, sometimes significantly. The CompStat report is designed for operational use and includes only selected NIBRS categories and coding less complex than full NIBRS rules. Official statistics for these and other NIBRS categories can be found on WASPC & FBI websites once available.



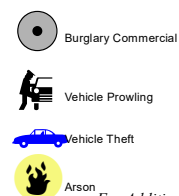
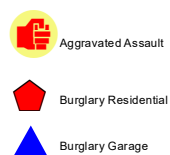

Note: On 2/10/21 a portion of the Police Block SPC5EC became part of the Downtown Precinct (SPD8EC); Consequently activity in P8 will appear higher if compared to printed CompStat reports prior to 2/10/21



City of Spokane
Downtown District (P8)
Selected
Crime Types
2022-11-06 to 2022-11-12
 Prepared By:
 Crime Analysis Unit
 Spokane Police Department

Legend

NIBRS Events



Cases Represent LERMS Crime Codes
 Points may indicate multiple events
 Note: Veh Prowl is only Larceny category displayed



For Additional Information on Incidents
 pertaining to an Area, Trend, or Pattern
 Contact Information Analysis

0 0.2 Miles



THIS IS NOT A LEGAL DOCUMENT:
 The information shown on this map is compiled
 from various sources and is subject to constant
 revision. Information shown on this map should
 not be used to determine the location of facilities
 in relationship to property lines, section lines,
 streets, etc.



Sunday - Saturday

SW - Downtown District (P8)

11/6/2022 TO 11/12/2022



<u>A/C</u>	<u>Offense Statute</u>	<u>Address</u>	<u>Reported Date</u>	<u>Dist</u>
<u>SPD8EC</u>				
C	ASSAULT 1D	S PINE ST / E SHORT AVE	11/9/2022	P8
C	ASSAULT 1D	S PINE ST / E SHORT AVE	11/9/2022	P8
<u>SPD8RS</u>				
A	ARSON 2D	100 N WALL ST	11/11/2022	P8
C	ASSAULT 2D	100 S ADAMS ST	11/6/2022	P8
C	ASSAULT 2D	500 W 3RD AVE	11/10/2022	P8
C	HARASSMENT FELONY WEAPON INVOLVED	200 S WALL ST	11/9/2022	P8
C	RAPE 2D ORAL/ANAL OR SAME SEX		11/10/2022	P8
C	TAKING MOTOR VEHICLE WITHOUT PERMISSION 2D	W SPRAGUE AVE / S ADAMS ST	11/11/2022	P1
C	THEFT 1D ALL OTHER	100 S ADAMS ST	11/6/2022	P8
C	THEFT 1D FROM MOTOR VEHICLE	S WASHINGTON ST / W PACIFIC AVE	11/6/2022	
C	THEFT 1D FROM MOTOR VEHICLE	W 1ST AVE / S LINCOLN ST	11/7/2022	
C	THEFT 1D FROM MOTOR VEHICLE	100 S HOWARD ST	11/11/2022	
C	THEFT 1D FROM MOTOR VEHICLE	100 S LINCOLN ST	11/11/2022	
C	THEFT 2D FROM BUILDING	900 W MAIN AVE	11/10/2022	P8
C	THEFT 2D FROM MOTOR VEHICLE	300 W PACIFIC AVE	11/7/2022	P8
C	THEFT 2D FROM MOTOR VEHICLE	S WALL ST / W 1ST AVE	11/6/2022	P8
C	THEFT 2D FROM MOTOR VEHICLE	W 1ST AVE / S WALL ST	11/6/2022	
C	THEFT 2D FROM MOTOR VEHICLE	300 W MAIN AVE	11/12/2022	
A	THEFT 2D SHOPLIFTING	800 W MAIN AVE	11/9/2022	P8
C	THEFT 3D ALL OTHER	100 S HOWARD ST	11/9/2022	P8
A	THEFT 3D ALL OTHER	100 S HOWARD ST	11/9/2022	P8
C	THEFT 3D ALL OTHER	200 W RIVERSIDE AVE	11/10/2022	P8
C	THEFT 3D ALL OTHER	700 W RIVERSIDE AVE	11/12/2022	P8
C	THEFT 3D FROM BUILDING	400 W SPRAGUE AVE	11/6/2022	
C	THEFT 3D FROM MOTOR VEHICLE	100 S JEFFERSON ST	11/6/2022	P8
C	THEFT 3D FROM MOTOR VEHICLE	W 1ST AVE / S WALL ST	11/6/2022	P8
A	THEFT 3D FROM MOTOR VEHICLE	W RAILROAD ALLEY AVE / S MONROE ST	11/7/2022	P8
C	THEFT 3D FROM MOTOR VEHICLE	W RIVERSIDE AVE / N HOWARD ST	11/7/2022	P8
C	THEFT 3D FROM MOTOR VEHICLE	200 W 2ND AVE	11/9/2022	P8
C	THEFT 3D FROM MOTOR VEHICLE	S WALL ST / W 3RD AVE	11/10/2022	P8
C	THEFT 3D FROM MOTOR VEHICLE	N WASHINGTON ST / W SPRAGUE AVE	11/10/2022	P8
C	THEFT 3D FROM MOTOR VEHICLE	W MAIN AVE / N HOWARD ST	11/11/2022	P8
C	THEFT 3D FROM MOTOR VEHICLE	400 N RIVERPOINT BLVD	11/11/2022	P8
A	THEFT 3D FROM MOTOR VEHICLE	300 W RIVERSIDE AVE	11/11/2022	P8
C	THEFT 3D FROM MOTOR VEHICLE	300 W SPOKANE FALLS BLVD	11/8/2022	
C	THEFT 3D FROM MOTOR VEHICLE	600 W SPRAGUE AVE	11/9/2022	
C	THEFT 3D FROM MOTOR VEHICLE	300 W SPRAGUE AVE	11/10/2022	

For protection of victim privacy, the entire address on sexual assault crimes has been redacted.

A/C	Offense Statute	Address	Reported Date	Dist
C	THEFT 3D FROM MOTOR VEHICLE	W MAIN AVE / N WASHINGTON ST	11/11/2022	
C	THEFT 3D FROM MOTOR VEHICLE	100 S LINCOLN ST	11/11/2022	
C	THEFT 3D VEHICLE PARTS AND ACCESSORIES	800 W 1ST AVE	11/10/2022	P8
C	THEFT OF A FIREARM FROM MOTOR VEHICLE	W 2ND AVE / S STEVENS ST	11/6/2022	P8
C	THEFT OF MOTOR VEHICLE	400 N RIVERPOINT BLVD	11/9/2022	P8

POLICE SUMMARY - Ending: Saturday, November 12, 2022



Other Jurisdiction or Unk District

Preliminary IBR Counts

NIBRS Categories (Part 1 Selected)		7 Day Comparison			28 Day Comparison			YTD Comparison		
		Current	Prior	Percent	Current	Prior	Percent	Current	Prior	Percent
Violent	Criminal Homicide	0	0		0	0		0	0	
	Rape	0	0		0	0		3	5	-40.00%
	Robbery - Commercial	0	0		0	0		0	0	
	Robbery - Person	0	0		0	0		0	0	
	Aggravated Assault - Non DV	0	0		0	0		2	1	100.00%
	Aggravated Assault - DV	0	0		0	1	-100.00%	3	1	200.00%
Violent Total:		0	0		0	1	-100.00%	8	7	14.29%
Property	Burglary - Residential	0	1	-100.00%	1	1	0.00%	3	0	
	Burglary Garage	0	0		0	0		0	2	-100.00%
	Burglary Commercial	0	0		0	0		5	0	
	Larceny	1	0		2	3	-33.33%	49	24	104.17%
	Vehicle Theft	1	0		1	5	-80.00%	9	7	28.57%
	Arson	0	0		0	0		0	0	
Property Total:		2	1	100.00%	4	9	-55.56%	66	33	100.00%
Preliminary Part 1 Crime Totals:		2	1	100.00%	4	10	-60.00%	74	40	85.00%
Current 7 Day Period:		11/6/2022 - 11/12/2022			Prior 7 Day Period:		10/30/2022 - 11/5/2022			
Current 28 Day Period:		10/16/2022 - 11/12/2022			Prior 28 Day Period:		9/18/2022 - 10/15/2022			
Current YTD Day Period:		1/1/2022 - 11/12/2022			Prior YTD Period:		1/1/2021 - 11/12/2021			

Prepared by SPD Crime Analysis Office - Monday, November 14, 2022

NOTE: SPD moved from UCR to the NIBRS reporting standard on 10/4/16 following the transition to a new RMS System. [Numbers on CompStat reports prior to this date should not be used as a comparison to those on this report.](#) Additional info on these reporting standards can be found on the FBI website: <https://ucr.fbi.gov/nibrs-overview>

This chart represents Preliminary counts of selected crime categories from Police Case Reports. Full statistical analysis to determine the confidence level of this data has not been performed. The % change columns on the preliminary counts differ from the percentage change on the NIBRS crime report, sometimes significantly. The CompStat report is designed for operational use and includes only selected NIBRS categories and coding less complex than full NIBRS rules. Official statistics for these and other NIBRS categories can be found on WASPC & FBI websites once available.

Sunday - Saturday

11/6/2022 TO 11/12/2022

Other Jurisdiction/Unk District



<u>A/C</u>	<u>Offense Statute</u>	<u>Address</u>	<u>Reported Date</u>	<u>Dist</u>
C	TAKING MOTOR VEHICLE WITHOUT PERMISSION 2D	E 17TH / S BOWDISH ST	11/8/2022	Oth
C	THEFT 3D SHOPLIFTING		11/12/2022	