

SPOKANE POLICE DEPARTMENT

PRELIMINARY CITYWIDE **IBR** CRIME REPORT



Preliminary IBR Counts

CHIEF OF POLICE

Craig Meidl

Period Ending: Saturday, October 29, 2022

NIBRS Categories (Part 1 Selected)		7 Day Comparison			28 Day Comparison			YTD Comparison		
		Current	Prior	Percent	Current	Prior	Percent	Current	Prior	Percent
Violent	Criminal Homicide	1	0		1	1	0.00%	13	12	8.33%
	Rape	3	2	50.00%	14	18	-22.22%	183	218	-16.06%
	Robbery - Commercial	2	1	100.00%	5	6	-16.67%	84	54	55.56%
	Robbery - Person	5	3	66.67%	20	15	33.33%	181	170	6.47%
	Aggravated Assault - Non DV	14	13	7.69%	58	40	45.00%	473	443	6.77%
	Aggravated Assault - DV	8	9	-11.11%	35	36	-2.78%	304	308	-1.30%
Violent Total:		33	28	17.86%	133	116	14.66%	1238	1205	2.74%
Property	Burglary - Residential	18	20	-10.00%	69	54	27.78%	673	638	5.49%
	Burglary Garage	8	13	-38.46%	45	60	-25.00%	373	371	0.54%
	Burglary Commercial	7	6	16.67%	52	36	44.44%	535	404	32.43%
	Larceny	166	243	-31.69%	836	726	15.15%	8443	6968	21.17%
	Vehicle Theft	33	40	-17.50%	182	165	10.30%	1565	953	64.22%
	Arson	0	1	-100.00%	8	5	60.00%	61	100	-39.00%
Property Total:		232	323	-28.17%	1192	1046	13.96%	11650	9434	23.49%
Preliminary Part 1 Crime Totals:		265	351	-24.50%	1325	1162	14.03%	12888	10639	21.14%
Current 7 Day Period:		10/23/2022 - 10/29/2022			Prior 7 Day Period:		10/16/2022 - 10/22/2022			
Current 28 Day Period:		10/2/2022 - 10/29/2022			Prior 28 Day Period:		9/4/2022 - 10/1/2022			
Current YTD Day Period:		1/1/2022 - 10/29/2022			Prior YTD Period:		1/1/2021 - 10/29/2021			

Prepared by SPD Crime Analysis Office - Monday, October 31, 2022

NOTE: SPD moved from UCR to the NIBRS reporting standard on 10/4/16 following the transition to a new RMS System. [Numbers on CompStat reports prior to this date should not be used as a comparison to those on this report.](#) Additional info on these reporting standards can be found on the FBI website: <https://ucr.fbi.gov/nibrs-overview>

This chart represents Preliminary counts of selected crime categories from Police Case Reports. Full statistical analysis to determine the confidence level of this data has not been performed. The % change columns on the preliminary counts differ from the percentage change on the NIBRS crime report, sometimes significantly. The CompStat report is designed for operational use and includes only selected NIBRS categories and coding less complex than full NIBRS rules. Official statistics for these and other NIBRS categories can be found on WASPC & FBI websites once available.



SPOKANE POLICE DEPARTMENT



NORTH

Police Service Area

PSA Commander

Captain Mark Griffiths

Northwest District (P1)

Central District (P2)

Neva-Wood District (P3)

Northeast District (P4)



POLICE SUMMARY - Ending: Saturday, October 29, 2022

NORTH PRECINCT (P1, P2, P3, and P4)



Preliminary IBR Counts

NIBRS Categories (Part 1 Selected)		7 Day Comparison			28 Day Comparison			YTD Comparison		
		Current	Prior	Percent	Current	Prior	Percent	Current	Prior	Percent
Violent	Criminal Homicide	0	0		0	0		7	7	0.00%
	Rape	1	1	0.00%	6	12	-50.00%	98	128	-23.44%
	Robbery - Commercial	1	1	0.00%	2	6	-66.67%	61	37	64.86%
	Robbery - Person	4	2	100.00%	13	6	116.67%	98	97	1.03%
	Aggravated Assault - Non DV	9	8	12.50%	36	22	63.64%	262	231	13.42%
	Aggravated Assault - DV	4	8	-50.00%	24	19	26.32%	189	185	2.16%
Violent Total:		19	20	-5.00%	81	65	24.62%	715	685	4.38%
Property	Burglary - Residential	16	17	-5.88%	55	41	34.15%	447	422	5.92%
	Burglary Garage	5	8	-37.50%	27	37	-27.03%	225	246	-8.54%
	Burglary Commercial	0	4	-100.00%	22	22	0.00%	272	199	36.68%
	Larceny	100	144	-30.56%	485	402	20.65%	4657	4243	9.76%
	Vehicle Theft	16	20	-20.00%	103	111	-7.21%	960	600	60.00%
	Arson	0	0		5	4	25.00%	39	58	-32.76%
Property Total:		137	193	-29.02%	697	617	12.97%	6600	5768	14.42%
Preliminary Part 1 Crime Totals:		156	213	-26.76%	778	682	14.08%	7315	6453	13.36%
Current 7 Day Period:		10/23/2022 - 10/29/2022			Prior 7 Day Period:		10/16/2022 - 10/22/2022			
Current 28 Day Period:		10/2/2022 - 10/29/2022			Prior 28 Day Period:		9/4/2022 - 10/1/2022			
Current YTD Day Period:		1/1/2022 - 10/29/2022			Prior YTD Period:		1/1/2021 - 10/29/2021			

Prepared by SPD Crime Analysis Office - Monday, October 31, 2022

NOTE: SPD moved from UCR to the NIBRS reporting standard on 10/4/16 following the transition to a new RMS System. [Numbers on CompStat reports prior to this date should not be used as a comparison to those on this report.](#) Additional info on these reporting standards can be found on the FBI website: <https://ucr.fbi.gov/nibrs-overview>

This chart represents Preliminary counts of selected crime categories from Police Case Reports. Full statistical analysis to determine the confidence level of this data has not been performed. The % change columns on the preliminary counts differ from the percentage change on the NIBRS crime report, sometimes significantly. The CompStat report is designed for operational use and includes only selected NIBRS categories and coding less complex than full NIBRS rules. Official statistics for these and other NIBRS categories can be found on WASPC & FBI websites once available.



POLICE SUMMARY - Ending: Saturday, October 29, 2022



NW - Northwest District (P1)

Preliminary IBR Counts

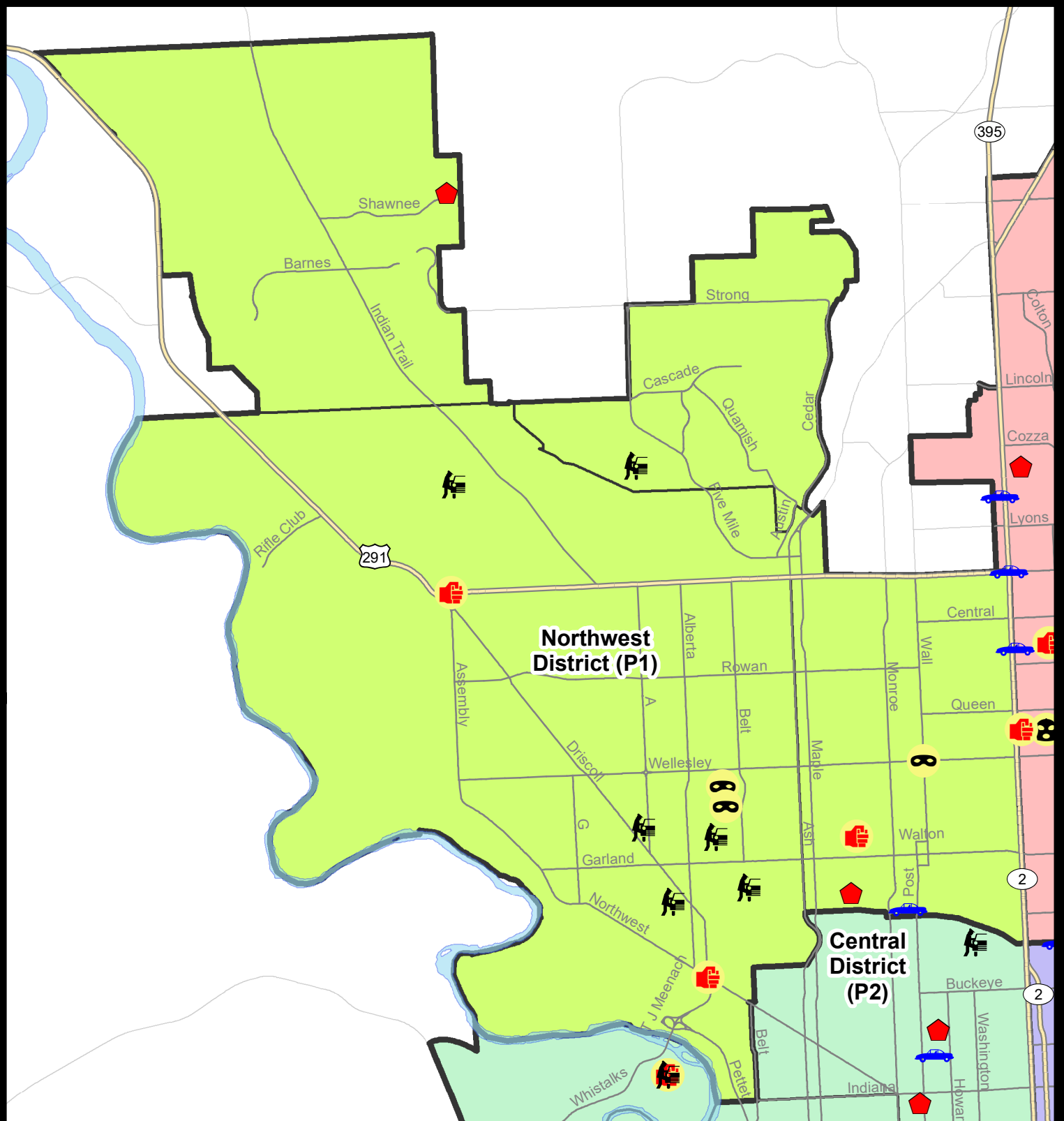
NIBRS Categories (Part 1 Selected)		7 Day Comparison			28 Day Comparison			YTD Comparison		
		Current	Prior	Percent	Current	Prior	Percent	Current	Prior	Percent
Violent	Criminal Homicide	0	0		0	0		3	1	200.00%
	Rape	0	0		2	4	-50.00%	29	32	-9.38%
	Robbery - Commercial	0	1	-100.00%	1	0		7	9	-22.22%
	Robbery - Person	3	0		6	1	500.00%	18	20	-10.00%
	Aggravated Assault - Non DV	1	0		4	4	0.00%	48	33	45.45%
	Aggravated Assault - DV	2	3	-33.33%	6	2	200.00%	45	38	18.42%
Violent Total:		6	4	50.00%	19	11	72.73%	150	133	12.78%
Property	Burglary - Residential	2	6	-66.67%	13	13	0.00%	106	101	4.95%
	Burglary Garage	0	5	-100.00%	8	5	60.00%	48	81	-40.74%
	Burglary Commercial	0	0		2	3	-33.33%	29	26	11.54%
	Larceny	14	27	-48.15%	91	65	40.00%	816	884	-7.69%
	Vehicle Theft	1	3	-66.67%	14	16	-12.50%	135	112	20.54%
	Arson	0	0		1	2	-50.00%	7	13	-46.15%
Property Total:		17	41	-58.54%	129	104	24.04%	1141	1217	-6.24%
Preliminary Part 1 Crime Totals:		23	45	-48.89%	148	115	28.70%	1291	1350	-4.37%
Current 7 Day Period:		10/23/2022 - 10/29/2022			Prior 7 Day Period:		10/16/2022 - 10/22/2022			
Current 28 Day Period:		10/2/2022 - 10/29/2022			Prior 28 Day Period:		9/4/2022 - 10/1/2022			
Current YTD Day Period:		1/1/2022 - 10/29/2022			Prior YTD Period:		1/1/2021 - 10/29/2021			

Prepared by SPD Crime Analysis Office - Monday, October 31, 2022

NOTE: SPD moved from UCR to the NIBRS reporting standard on 10/4/16 following the transition to a new RMS System. [Numbers on CompStat reports prior to this date should not be used as a comparison to those on this report.](#) Additional info on these reporting standards can be found on the FBI website: <https://ucr.fbi.gov/nibrs-overview>

This chart represents Preliminary counts of selected crime categories from Police Case Reports. Full statistical analysis to determine the confidence level of this data has not been performed. The % change columns on the preliminary counts differ from the percentage change on the NIBRS crime report, sometimes significantly. The CompStat report is designed for operational use and includes only selected NIBRS categories and coding less complex than full NIBRS rules. Official statistics for these and other NIBRS categories can be found on WASPC & FBI websites once available.





City of Spokane
Northwest District (P1)
Selected
Crime Codes
2022-10-23 to 2022-10-29
 Prepared By:
 Crime Analysis Unit
 Spokane Police Department

Legend

NIBRS Events



Criminal Homicide



Rape



Robbery Commercial



Robbery Person



Aggravated Assault



Burglary Residential



Burglary Garage



Burglary Commercial



Vehicle Prowling



Vehicle Theft



Arson



Cases Represent LERMS Crime Codes
 Points may indicate multiple events
 Note: Veh Prowl is only Larceny displayed

For Additional Information on
 Incidents pertaining to an
 Area, Trend, or Pattern
 Contact Information Analysis

0 0.25 0.5 1 Miles



THIS IS NOT A LEGAL DOCUMENT:
 The information shown on this map is compiled
 from various sources and is subject to constant
 revision. Information shown on this map should
 not be used to determine the location of facilities
 in relationship to property lines, section lines,
 streets, etc.

Sunday - Saturday

NW - Northwest District (P1)

10/23/2022 TO 10/29/2022



<u>A/C</u>	<u>Offense Statute</u>	<u>Address</u>	<u>Reported Date</u>	<u>Dist</u>
<u>SPA1BS</u>				
C	THEFT 3D FROM MOTOR VEHICLE	7200 N PAMELA ST	10/24/2022	
C	THEFT 3D VEHICLE PARTS AND ACCESSORIES	7000 N GREENWOOD BLVD	10/23/2022	
<u>SPA1FM</u>				
C	THEFT OF A FIREARM FROM MOTOR VEHICLE	7300 N ETHAN LN	10/25/2022	P1
<u>SPA1IT</u>				
C	BURGLARY 1D FROM RESIDENCE	9700 N WIEBER DR	10/25/2022	P1
C	RETAIL THEFT WITH SPECIAL CIRCUMSTANCES 2D	9000 N INDIAN TRAIL RD	10/27/2022	P1
C	THEFT 3D FROM BUILDING	4700 W DEREK AVE	10/26/2022	
<u>SPA1NH</u>				
C	ASSAULT 1D	4000 N ADAMS ST	10/27/2022	P1
C	MAIL THEFT	3800 N CALISPEL ST	10/26/2022	P1
C	RESIDENTIAL BURGLARY	1200 W GORDON AVE	10/24/2022	P2
C	ROBBERY 1D PERSON	W WELLESLEY AVE / N WALL ST	10/26/2022	P1
C	THEFT 3D ALL OTHER	4200 N POST ST	10/27/2022	
C	THEFT OF MOTOR VEHICLE	800 W CORA AVE	10/24/2022	P2
<u>SPA1NW</u>				
C	ASSAULT 2D	W FRANCIS AVE / N ASSEMBLY ST	10/27/2022	P1
C	ROBBERY 1D PERSON	2300 W WELLESLEY AVE	10/24/2022	P1
C	ROBBERY 2D PERSON	2300 W LONGFELLOW AVE	10/24/2022	P1
C	THEFT 2D FROM MOTOR VEHICLE	2100 W KIERNAN AVE	10/29/2022	P1
C	THEFT 2D FROM MOTOR VEHICLE	2700 W GORDON AVE	10/26/2022	
C	THEFT 3D FROM BUILDING	2300 N NETTLETON ST	10/28/2022	
C	THEFT 3D FROM MOTOR VEHICLE	2300 W LACROSSE AVE	10/23/2022	P1
C	THEFT 3D FROM MOTOR VEHICLE	2900 W ROCKWELL AVE	10/24/2022	
C	THEFT 3D SHOPLIFTING	5500 N ALBERTA ST	10/28/2022	P1
C	THEFT 3D VEHICLE PARTS AND ACCESSORIES	5700 N OAK ST	10/25/2022	P1
C	VEHICULAR ASSAULT	N T J MEENACH DR / W NORTHWEST BLVD	10/27/2022	P1

POLICE SUMMARY - Ending: Saturday, October 29, 2022



NW - North Central District (P2)

Preliminary IBR Counts

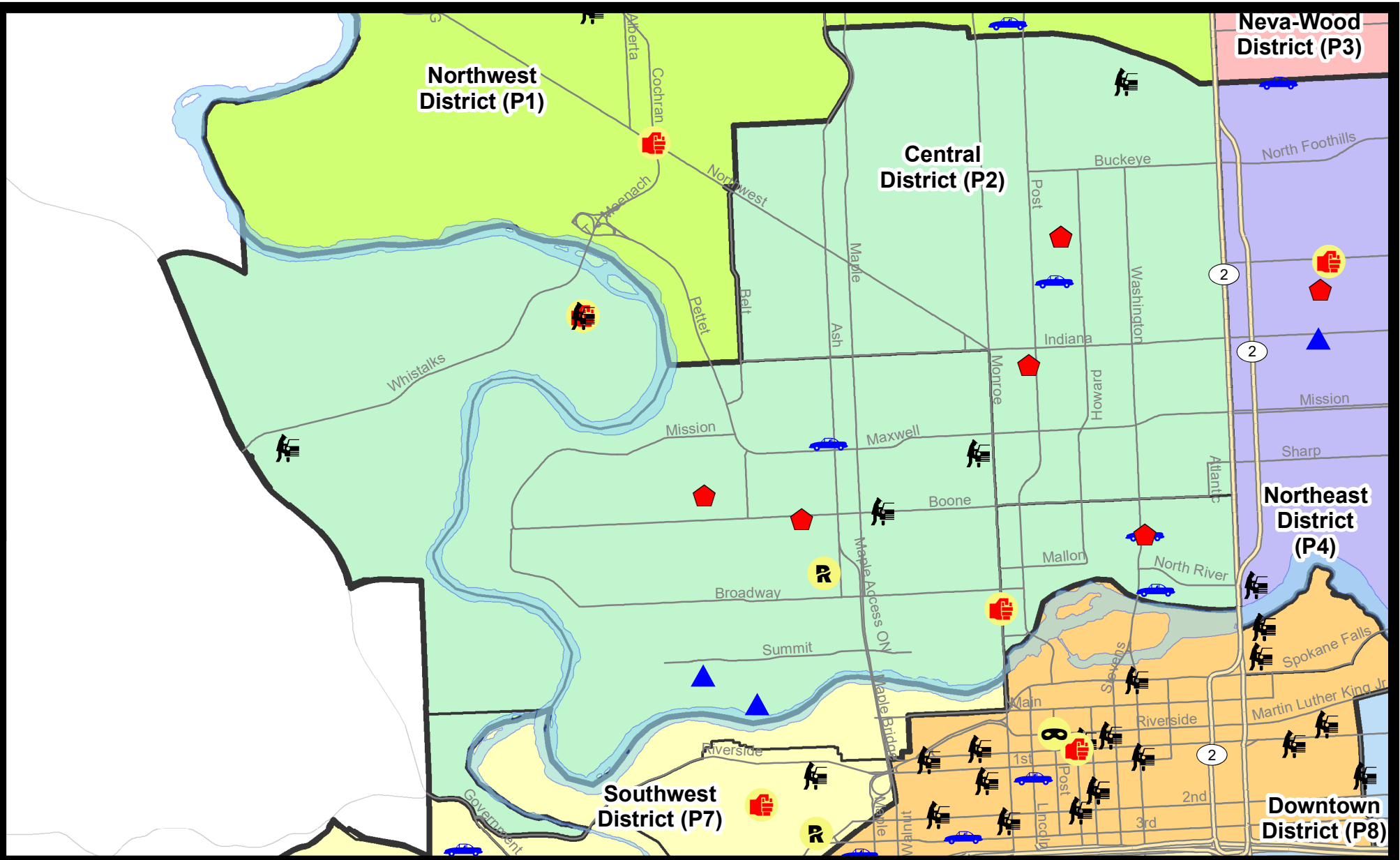
NIBRS Categories (Part 1 Selected)		7 Day Comparison			28 Day Comparison			YTD Comparison		
		Current	Prior	Percent	Current	Prior	Percent	Current	Prior	Percent
Violent	Criminal Homicide	0	0		0	0		2	2	0.00%
	Rape	1	0		1	2	-50.00%	23	31	-25.81%
	Robbery - Commercial	0	0		0	0		9	1	800.00%
	Robbery - Person	0	1	-100.00%	2	1	100.00%	21	27	-22.22%
	Aggravated Assault - Non DV	3	2	50.00%	11	5	120.00%	73	61	19.67%
	Aggravated Assault - DV	0	1	-100.00%	4	6	-33.33%	47	43	9.30%
Violent Total:		4	4	0.00%	18	14	28.57%	175	165	6.06%
Property	Burglary - Residential	6	5	20.00%	15	9	66.67%	98	107	-8.41%
	Burglary Garage	2	0		6	14	-57.14%	58	45	28.89%
	Burglary Commercial	0	0		4	4	0.00%	57	41	39.02%
	Larceny	21	29	-27.59%	106	79	34.18%	931	820	13.54%
	Vehicle Theft	4	5	-20.00%	25	26	-3.85%	220	151	45.70%
	Arson	0	0		1	0		10	18	-44.44%
Property Total:		33	39	-15.38%	157	132	18.94%	1374	1182	16.24%
Preliminary Part 1 Crime Totals:		37	43	-13.95%	175	146	19.86%	1549	1347	15.00%
Current 7 Day Period:		10/23/2022 - 10/29/2022			Prior 7 Day Period:		10/16/2022 - 10/22/2022			
Current 28 Day Period:		10/2/2022 - 10/29/2022			Prior 28 Day Period:		9/4/2022 - 10/1/2022			
Current YTD Day Period:		1/1/2022 - 10/29/2022			Prior YTD Period:		1/1/2021 - 10/29/2021			

Prepared by SPD Crime Analysis Office - Monday, October 31, 2022

NOTE: SPD moved from UCR to the NIBRS reporting standard on 10/4/16 following the transition to a new RMS System. [Numbers on CompStat reports prior to this date should not be used as a comparison to those on this report.](#) Additional info on these reporting standards can be found on the FBI website: <https://ucr.fbi.gov/nibrs-overview>

This chart represents Preliminary counts of selected crime categories from Police Case Reports. Full statistical analysis to determine the confidence level of this data has not been performed. The % change columns on the preliminary counts differ from the percentage change on the NIBRS crime report, sometimes significantly. The CompStat report is designed for operational use and includes only selected NIBRS categories and coding less complex than full NIBRS rules. Official statistics for these and other NIBRS categories can be found on WASPC & FBI websites once available.





City of Spokane
Central District (P2)
Selected
Crime Types
2022-10-23 to 2022-10-29
 Prepared By:
 Crime Analysis Unit
 Spokane Police Department

Legend


NIBRS Events

- | | | | |
|-------------------|--------------------|----------------------|---------------------|
| Criminal Homicide | Robbery Commercial | Aggravated Assault | Burglary Commercial |
| Rape | Robbery Person | Burglary Residential | Vehicle Prowling |
| | | Burglary Garage | Vehicle Theft |
| | | | Arson |

Cases Represent LERMS Crime Codes
 Points may indicate multiple events
 Note: Veh Prowl is only Larceny category displayed



For Additional Information on Incidents
 pertaining to an Area, Trend, or Pattern
 Contact Information Analysis



THIS IS NOT A LEGAL DOCUMENT:
 The information shown on this map is compiled
 from various sources and is subject to constant
 revision. Information shown on this map should
 not be used to determine the location of facilities
 in relationship to property lines, section lines,
 streets, etc.



Sunday - Saturday

NW - Central District (P2)

10/23/2022 TO 10/29/2022



<u>A/C</u>	<u>Offense Statute</u>	<u>Address</u>	<u>Reported Date</u>	<u>Dist</u>
<u>SPA2EG</u>				
C	RESIDENTIAL BURGLARY	800 W NORA AVE	10/25/2022	P2
C	RESIDENTIAL BURGLARY	2400 N WALL ST	10/27/2022	P2
C	RESIDENTIAL BURGLARY	2400 N WALL ST	10/28/2022	P1
C	THEFT 2D FROM BUILDING	2200 N ASH ST	10/26/2022	P2
C	THEFT 3D FROM BUILDING	1100 W CARLISLE AVE	10/25/2022	
C	THEFT 3D FROM MOTOR VEHICLE	3100 N WASHINGTON ST	10/23/2022	
C	THEFT 3D SHOPLIFTING	1700 W NORTHWEST BLVD	10/24/2022	
C	THEFT 3D SHOPLIFTING	1700 W NORTHWEST BLVD	10/24/2022	
C	THEFT 3D SHOPLIFTING	1700 W NORTHWEST BLVD	10/26/2022	
C	THEFT 3D SHOPLIFTING	1700 W NORTHWEST BLVD	10/26/2022	
C	THEFT 3D SHOPLIFTING	1700 W NORTHWEST BLVD	10/26/2022	
C	THEFT 3D SHOPLIFTING	1700 W NORTHWEST BLVD	10/26/2022	
C	THEFT 3D SHOPLIFTING	1700 W NORTHWEST BLVD	10/28/2022	
C	THEFT OF MOTOR VEHICLE	700 W MANSFIELD AVE	10/28/2022	P1
<u>SPA2RS</u>				
C	ASSAULT 1D	W COLLEGE AVE / N MONROE ST	10/23/2022	P2
C	RESIDENTIAL BURGLARY	900 N WASHINGTON ST	10/24/2022	P2
C	THEFT 2D ALL OTHER	900 N DIVISION ST	10/23/2022	P2
C	THEFT 2D VEHICLE PARTS AND ACCESSORIES	300 W NORTH RIVER DR	10/23/2022	
C	THEFT OF MOTOR VEHICLE	900 N WASHINGTON ST	10/24/2022	P2
C	THEFT OF MOTOR VEHICLE	300 W NORTH RIVER DR	10/25/2022	P1
<u>SPA2WC</u>				
C	BURGLARY 2D GARAGE	400 N NETTLETON ST	10/24/2022	
C	BURGLARY 2D GARAGE	300 N LOWER CROSSING ST	10/24/2022	
C	MAIL THEFT	1200 W MAXWELL AVE	10/25/2022	P2
C	RAPE 3D		10/24/2022	P2
C	RESIDENTIAL BURGLARY	1800 W BOONE AVE	10/25/2022	P2
C	RESIDENTIAL BURGLARY	2200 W SHARP AVE	10/28/2022	P1
C	THEFT 2D ALL OTHER	W MALLON AVE / N ADAMS ST	10/25/2022	
C	THEFT 2D FROM MOTOR VEHICLE	1000 W SINTO AVE	10/25/2022	P2
C	THEFT 3D ALL OTHER	2800 W SINTO AVE	10/25/2022	P1
C	THEFT 3D ALL OTHER	W GARDNER AVE / N ADAMS ST	10/25/2022	P2
C	THEFT 3D FROM MOTOR VEHICLE	N WALNUT ST / W BOONE AVE	10/26/2022	
C	THEFT OF MOTOR VEHICLE	1500 N ASH ST	10/25/2022	P1
<u>SPA2WH</u>				
C	ASSAULT 2D	2800 W ELLIOTT DR	10/26/2022	P1
C	HARASSMENT FELONY WEAPON INVOLVED	2800 W ELLIOTT DR	10/26/2022	P1

For protection of victim privacy, the entire address on sexual assault crimes has been redacted.

A/C	Offense Statute	Address	Reported Date	Dist
C	THEFT 2D FROM MOTOR VEHICLE	2800 W ELLIOTT DR	10/23/2022	P2
C	THEFT 2D FROM MOTOR VEHICLE	1600 N RIVER RIDGE BLVD	10/28/2022	P2
C	THEFT 3D VEHICLE PARTS AND ACCESSORIES	2800 W ELLIOTT DR	10/23/2022	P2

POLICE SUMMARY - Ending: Saturday, October 29, 2022



NE - Neva-Wood District (P3)

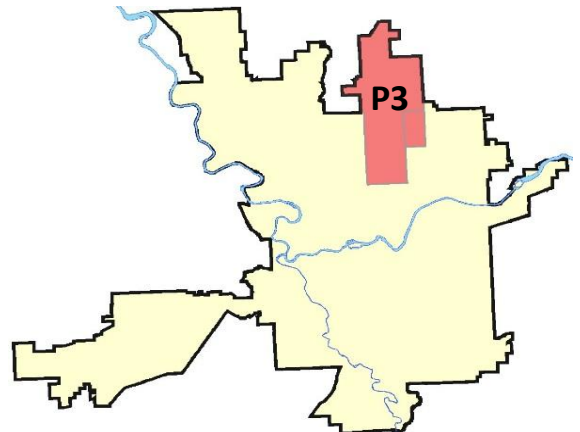
Preliminary IBR Counts

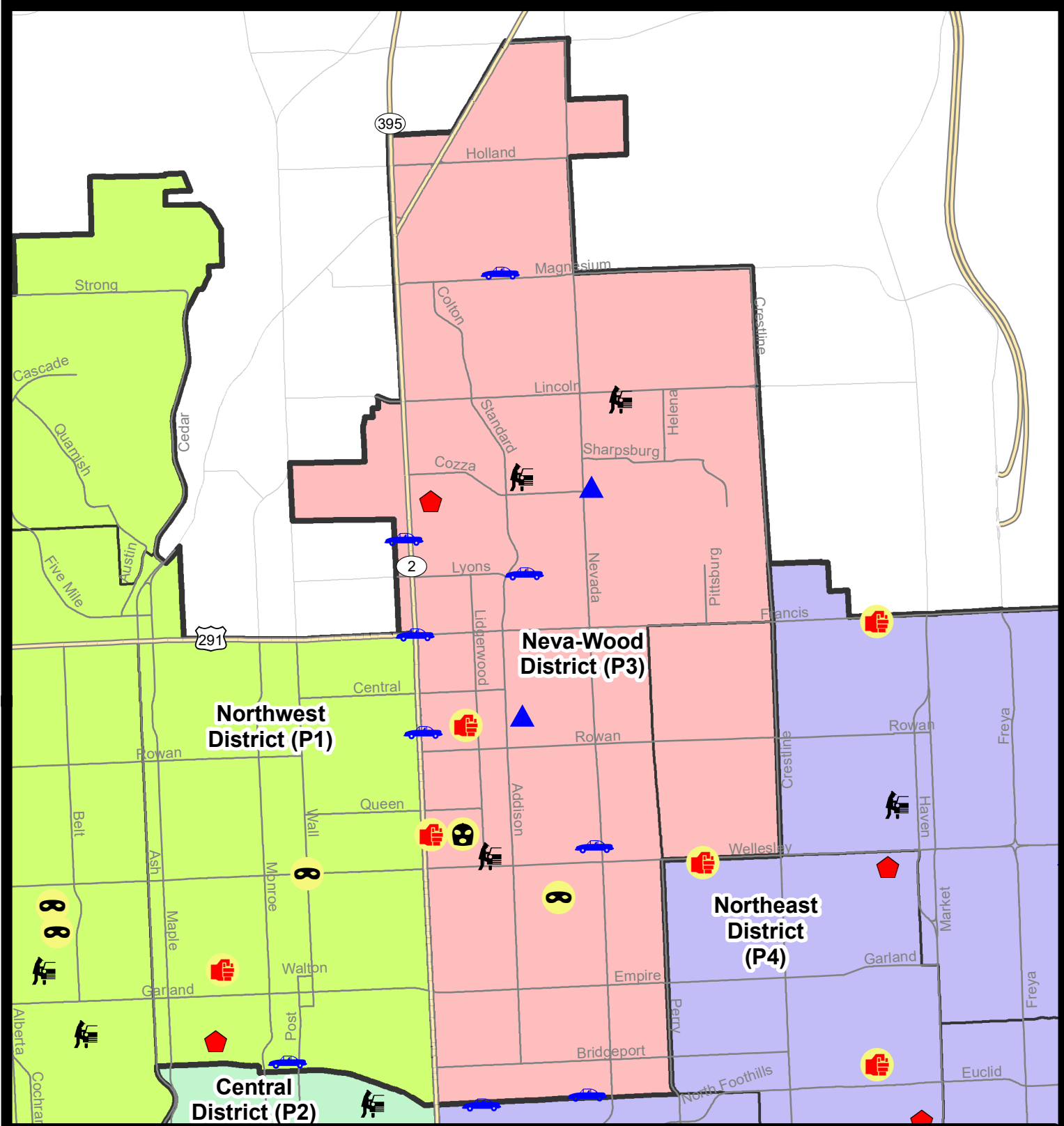
NIBRS Categories (Part 1 Selected)		7 Day Comparison			28 Day Comparison			YTD Comparison		
		Current	Prior	Percent	Current	Prior	Percent	Current	Prior	Percent
Violent	Criminal Homicide	0	0		0	0		2	3	-33.33%
	Rape	0	1	-100.00%	2	2	0.00%	24	36	-33.33%
	Robbery - Commercial	1	0		1	6	-83.33%	36	20	80.00%
	Robbery - Person	1	1	0.00%	4	3	33.33%	38	23	65.22%
	Aggravated Assault - Non DV	1	5	-80.00%	9	8	12.50%	56	69	-18.84%
	Aggravated Assault - DV	1	4	-75.00%	9	5	80.00%	48	54	-11.11%
Violent Total:		4	11	-63.64%	25	24	4.17%	204	205	-0.49%
Property	Burglary - Residential	1	3	-66.67%	8	8	0.00%	114	101	12.87%
	Burglary Garage	2	3	-33.33%	10	11	-9.09%	80	74	8.11%
	Burglary Commercial	0	2	-100.00%	8	9	-11.11%	88	73	20.55%
	Larceny	46	49	-6.12%	179	148	20.95%	1989	1624	22.48%
	Vehicle Theft	7	5	40.00%	29	31	-6.45%	334	155	115.48%
	Arson	0	0		2	1	100.00%	11	11	0.00%
Property Total:		56	62	-9.68%	236	208	13.46%	2616	2038	28.36%
Preliminary Part 1 Crime Totals:		60	73	-17.81%	261	232	12.50%	2820	2243	25.72%
Current 7 Day Period:		10/23/2022 - 10/29/2022			Prior 7 Day Period:		10/16/2022 - 10/22/2022			
Current 28 Day Period:		10/2/2022 - 10/29/2022			Prior 28 Day Period:		9/4/2022 - 10/1/2022			
Current YTD Day Period:		1/1/2022 - 10/29/2022			Prior YTD Period:		1/1/2021 - 10/29/2021			

Prepared by SPD Crime Analysis Office - Monday, October 31, 2022

NOTE: SPD moved from UCR to the NIBRS reporting standard on 10/4/16 following the transition to a new RMS System. [Numbers on CompStat reports prior to this date should not be used as a comparison to those on this report.](#) Additional info on these reporting standards can be found on the FBI website: <https://ucr.fbi.gov/nibrs-overview>

This chart represents Preliminary counts of selected crime categories from Police Case Reports. Full statistical analysis to determine the confidence level of this data has not been performed. The % change columns on the preliminary counts differ from the percentage change on the NIBRS crime report, sometimes significantly. The CompStat report is designed for operational use and includes only selected NIBRS categories and coding less complex than full NIBRS rules. Official statistics for these and other NIBRS categories can be found on WASPC & FBI websites once available.





City of Spokane
Neva-Wood District (P3)
Selected Crime Codes
2022-10-23 to 2022-10-29
 Prepared By:
 Crime Analysis Unit
 Spokane Police Department

Legend

NIBRS Events

Criminal Homicide	Robbery Person	Burglary Commercial
Rape	Aggravated Assault	Vehicle Prowling
Robbery Commercial	Burglary Residential	Vehicle Theft
	Burglary Garage	Arson

For Additional Information on Incidents pertaining to an Area, Trend, or Pattern Contact Information Analysis

*Cases Represent LERMS Crime Codes
 Points may indicate multiple events
 Note: Veh Prowl is only Larceny displayed*

0 0.2 0.4 0.8 Miles

THIS IS NOT A LEGAL DOCUMENT:
 The information shown on this map is compiled from various sources and is subject to constant revision. Information shown on this map should not be used to determine the location of facilities in relationship to property lines, section lines, streets, etc.

Sunday - Saturday

NE - Neva-Wood District (P3)

10/23/2022 TO 10/29/2022



<u>A/C</u>	<u>Offense Statute</u>	<u>Address</u>	<u>Reported Date</u>	<u>Dist</u>
<u>SPB3NL</u>				
C	ASSAULT 1D	5600 N LIDGERWOOD ST	10/23/2022	P4
C	BURGLARY 2D GARAGE	500 E JOSEPH AVE	10/24/2022	
C	BURGLARY 2D GARAGE	1000 E COZZA DR	10/26/2022	
C	ORGANIZED RETAIL THEFT 2D	9600 N NEWPORT HWY	10/24/2022	P4
C	RESIDENTIAL BURGLARY	0 E WEILE AVE	10/25/2022	P2
C	RETAIL THEFT WITH SPECIAL CIRCUMSTANCES 3D	5800 N DIVISION ST	10/26/2022	P4
C	ROBBERY 1D PERSON	600 E HEROEY AVE	10/23/2022	P3
C	ROBBERY 2D COMMERCIAL	4700 N DIVISION ST	10/25/2022	P2
C	THEFT 2D ALL OTHER	9200 N COLTON ST	10/26/2022	P3
C	THEFT 2D FROM BUILDING	0 E ROCKWELL AVE	10/27/2022	
C	THEFT 2D SHOPLIFTING	9700 N NEWPORT HWY	10/26/2022	P3
C	THEFT 2D SHOPLIFTING	5700 N DIVISION ST	10/27/2022	P3
C	THEFT 2D SHOPLIFTING	6700 N DIVISION ST	10/26/2022	
C	THEFT 2D VEHICLE PARTS AND ACCESSORIES	7800 N DIVISION ST	10/28/2022	P3
C	THEFT 2D VEHICLE PARTS AND ACCESSORIES	7300 N DAKOTA ST	10/26/2022	
C	THEFT 3D ALL OTHER	400 E MAGNESIUM RD	10/25/2022	P3
C	THEFT 3D FROM BUILDING	600 E SUMTER WAY	10/25/2022	P3
C	THEFT 3D FROM BUILDING	1100 E WESTVIEW CT	10/24/2022	
C	THEFT 3D FROM BUILDING	9200 N COLTON ST	10/29/2022	
C	THEFT 3D FROM MOTOR VEHICLE	7300 N DAKOTA ST	10/23/2022	P3
C	THEFT 3D FROM MOTOR VEHICLE	7800 N MORTON ST	10/25/2022	P3
C	THEFT 3D FROM MOTOR VEHICLE	300 E BROAD AVE	10/25/2022	
C	THEFT 3D SHOPLIFTING	9200 N COLTON ST	10/23/2022	P3
C	THEFT 3D SHOPLIFTING	9200 N COLTON ST	10/24/2022	P3
C	THEFT 3D SHOPLIFTING	4700 N DIVISION ST	10/25/2022	P4
A	THEFT 3D SHOPLIFTING	9200 N COLTON ST	10/25/2022	P3
C	THEFT 3D SHOPLIFTING	9900 N NEWPORT HWY	10/25/2022	P3
C	THEFT 3D SHOPLIFTING	6100 N DIVISION ST	10/27/2022	P3
C	THEFT 3D SHOPLIFTING	6600 N DIVISION ST	10/28/2022	P4
C	THEFT 3D SHOPLIFTING	5500 N DIVISION ST	10/23/2022	
C	THEFT 3D SHOPLIFTING	5500 N DIVISION ST	10/23/2022	
C	THEFT 3D SHOPLIFTING	5500 N DIVISION ST	10/23/2022	
C	THEFT 3D SHOPLIFTING	4700 N DIVISION ST	10/23/2022	
C	THEFT 3D SHOPLIFTING	5500 N DIVISION ST	10/23/2022	
C	THEFT 3D SHOPLIFTING	9700 N NEWPORT HWY	10/23/2022	
C	THEFT 3D SHOPLIFTING	9100 N NEWPORT HWY	10/24/2022	
C	THEFT 3D SHOPLIFTING	5500 N DIVISION ST	10/25/2022	
C	THEFT 3D SHOPLIFTING	5500 N DIVISION ST	10/25/2022	

For protection of victim privacy, the entire address on sexual assault crimes has been redacted.

A/C	Offense Statute	Address	Reported Date	Dist
C	THEFT 3D SHOPLIFTING	5600 N DIVISION ST	10/25/2022	
C	THEFT 3D SHOPLIFTING	4700 N DIVISION ST	10/25/2022	
C	THEFT 3D SHOPLIFTING	7900 N DIVISION ST	10/26/2022	
C	THEFT 3D SHOPLIFTING	7700 N DIVISION ST	10/26/2022	
C	THEFT 3D SHOPLIFTING	9600 N NEWPORT HWY	10/26/2022	
C	THEFT 3D SHOPLIFTING	5500 N DIVISION ST	10/26/2022	
C	THEFT 3D SHOPLIFTING	7700 N DIVISION ST	10/27/2022	
C	THEFT 3D SHOPLIFTING	5500 N DIVISION ST	10/27/2022	
C	THEFT 3D SHOPLIFTING	7700 N DIVISION ST	10/28/2022	
C	THEFT 3D SHOPLIFTING	4700 N DIVISION ST	10/28/2022	
C	THEFT 3D VEHICLE PARTS AND ACCESSORIES	7800 N MORTON ST	10/25/2022	P3
C	THEFT 3D VEHICLE PARTS AND ACCESSORIES	6600 N ADDISON ST	10/29/2022	P3
C	THEFT 3D VEHICLE PARTS AND ACCESSORIES	200 E DALTON AVE	10/29/2022	P3
C	THEFT OF A FIREARM FROM BUILDING	600 E SUMTER WAY	10/26/2022	P3
C	THEFT OF MOTOR VEHICLE	500 E KEDLIN AVE	10/23/2022	P4
C	THEFT OF MOTOR VEHICLE	900 E BROAD AVE	10/25/2022	P1
C	THEFT OF MOTOR VEHICLE	6700 N STANDARD ST	10/25/2022	P4
C	THEFT OF MOTOR VEHICLE	7000 N DIVISION ST	10/26/2022	P1
C	THEFT OF MOTOR VEHICLE	800 E EUCLID AVE	10/27/2022	P3
C	THEFT OF MOTOR VEHICLE	N DIVISION ST / E FRANCIS AVE	10/27/2022	P2
C	THEFT OF MOTOR VEHICLE	5600 N DIVISION ST	10/27/2022	P3
C	VEHICULAR ASSAULT	4700 N DIVISION ST	10/24/2022	P2

POLICE SUMMARY - Ending: Saturday, October 29, 2022



NE - Northeast District (P4)

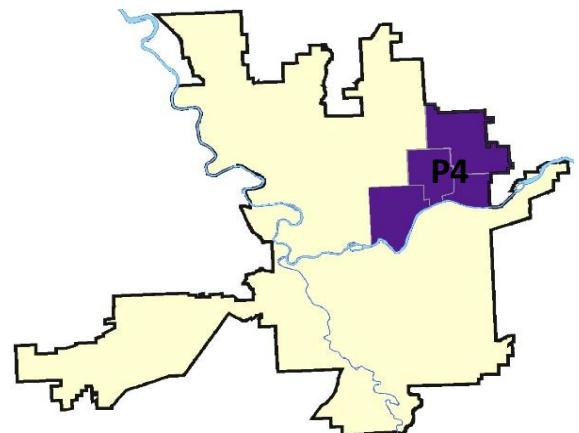
Preliminary IBR Counts

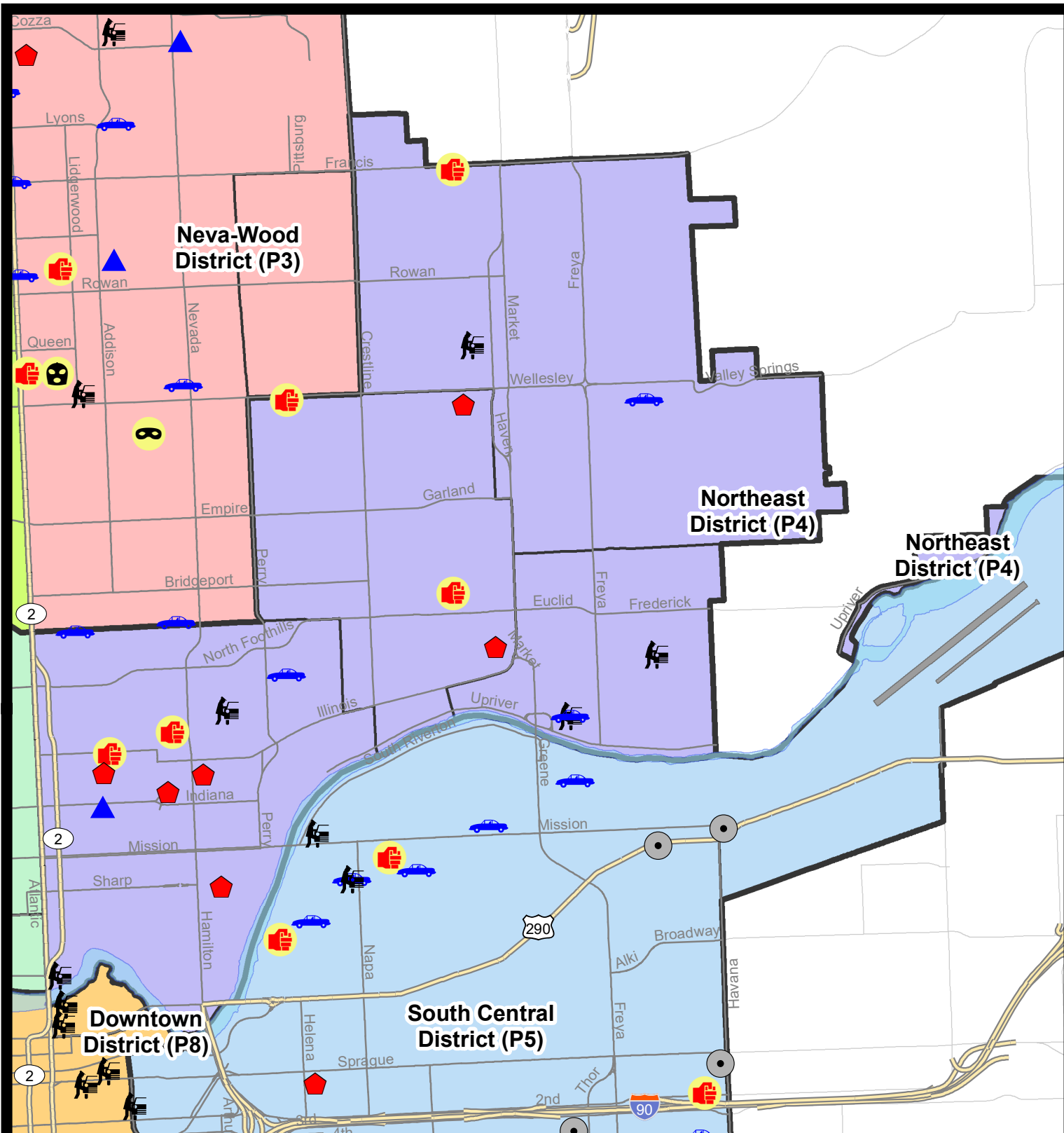
NIBRS Categories (Part 1 Selected)		7 Day Comparison			28 Day Comparison			YTD Comparison		
		Current	Prior	Percent	Current	Prior	Percent	Current	Prior	Percent
Violent	Criminal Homicide	0	0		0	0		0	1	-100.00%
	Rape	0	0		1	4	-75.00%	22	29	-24.14%
	Robbery - Commercial	0	0		0	0		9	7	28.57%
	Robbery - Person	0	0		1	1	0.00%	21	27	-22.22%
	Aggravated Assault - Non DV	4	1	300.00%	12	5	140.00%	85	68	25.00%
	Aggravated Assault - DV	1	0		5	6	-16.67%	49	50	-2.00%
Violent Total:		5	1	400.00%	19	16	18.75%	186	182	2.20%
Property	Burglary - Residential	7	3	133.33%	19	11	72.73%	129	113	14.16%
	Burglary Garage	1	0		3	7	-57.14%	39	46	-15.22%
	Burglary Commercial	0	2	-100.00%	8	6	33.33%	98	59	66.10%
	Larceny	19	39	-51.28%	109	110	-0.91%	921	915	0.66%
	Vehicle Theft	4	7	-42.86%	35	38	-7.89%	271	182	48.90%
	Arson	0	0		1	1	0.00%	11	16	-31.25%
Property Total:		31	51	-39.22%	175	173	1.16%	1469	1331	10.37%
Preliminary Part 1 Crime Totals:		36	52	-30.77%	194	189	2.65%	1655	1513	9.39%
Current 7 Day Period:		10/23/2022 - 10/29/2022			Prior 7 Day Period:		10/16/2022 - 10/22/2022			
Current 28 Day Period:		10/2/2022 - 10/29/2022			Prior 28 Day Period:		9/4/2022 - 10/1/2022			
Current YTD Day Period:		1/1/2022 - 10/29/2022			Prior YTD Period:		1/1/2021 - 10/29/2021			

Prepared by SPD Crime Analysis Office - Monday, October 31, 2022

NOTE: SPD moved from UCR to the NIBRS reporting standard on 10/4/16 following the transition to a new RMS System. [Numbers on CompStat reports prior to this date should not be used as a comparison to those on this report.](#) Additional info on these reporting standards can be found on the FBI website: <https://ucr.fbi.gov/nibrs-overview>

This chart represents Preliminary counts of selected crime categories from Police Case Reports. Full statistical analysis to determine the confidence level of this data has not been performed. The % change columns on the preliminary counts differ from the percentage change on the NIBRS crime report, sometimes significantly. The CompStat report is designed for operational use and includes only selected NIBRS categories and coding less complex than full NIBRS rules. Official statistics for these and other NIBRS categories can be found on WASPC & FBI websites once available.





City of Spokane
Northeast District (P4)
Selected Crime Codes
2022-10-23 to 2022-10-29
 Prepared By:
 Crime Analysis Unit
 Spokane Police Department

Legend

NIBRS Events



Criminal Homicide



Rape



Robbery Commercial



Robbery Person



Aggravated Assault



Burglary Residential



Burglary Garage



Burglary Commercial



Vehicle Prowling



Vehicle Theft



Arson



Cases Represent LERMS Crime Codes
 Points may indicate multiple events
 Note: Veh Prowl is only Larceny displayed

For Additional Information on
 Incidents pertaining to an
 Area, Trend, or Pattern
 Contact Information Analysis

0 0.2 0.4 0.8 Miles



THIS IS NOT A LEGAL DOCUMENT.
 The information shown on this map is compiled
 from various sources and is subject to constant
 revision. Information shown on this map should
 not be used to determine the location of facilities
 in relationship to property lines, section lines,
 streets, etc.

Sunday - Saturday

NE - Northeast District (P4)

10/23/2022 TO 10/29/2022



<u>A/C</u>	<u>Offense Statute</u>	<u>Address</u>	<u>Reported Date</u>	<u>Dist</u>
<u>SPB4BE</u>				
C	ASSAULT 2D	1600 E WELLESLEY AVE	10/26/2022	P4
C	BURGLARY 1D FROM RESIDENCE	2900 E CLEVELAND AVE	10/28/2022	P4
C	DRIVE BY SHOOTING	3300 N LACEY ST	10/29/2022	P4
C	RESIDENTIAL BURGLARY	2800 E HOFFMAN AVE	10/23/2022	P4
C	THEFT 3D ALL OTHER	E RICH AVE / N REGAL ST	10/25/2022	P4
<u>SPB4HI</u>				
C	ASSAULT 2D	6200 N LACEY ST	10/27/2022	P4
C	BURGLARY 1D FROM RESIDENCE	6200 N LACEY ST	10/27/2022	P4
C	THEFT 2D VEHICLE PARTS AND ACCESSORIES	4600 N MARKET ST	10/25/2022	
C	THEFT 3D ALL OTHER	2900 E OLYMPIC AVE	10/23/2022	P4
C	THEFT 3D ALL OTHER	3600 E COLUMBIA AVE	10/24/2022	P4
C	THEFT 3D FROM BUILDING	2800 E DIAMOND AVE	10/24/2022	
C	THEFT 3D FROM MOTOR VEHICLE	N REGAL ST / E OLYMPIC AVE	10/25/2022	P4
C	THEFT OF MOTOR VEHICLE	E PRINCETON AVE / N MYRTLE ST	10/28/2022	P4
<u>SPB4LO</u>				
C	ASSAULT 1D	E CARLISLE AVE / N CINCINNATI ST	10/24/2022	P3
C	BURGLARY 1D FROM RESIDENCE	900 E ERMINA AVE	10/27/2022	P2
C	BURGLARY 2D GARAGE	300 E INDIANA AVE	10/23/2022	
C	DRIVE BY SHOOTING	400 E MONTGOMERY AVE	10/24/2022	P2
C	RESIDENTIAL BURGLARY	2000 N ASTOR ST	10/23/2022	P1
C	RESIDENTIAL BURGLARY	700 E BALDWIN AVE	10/24/2022	P1
C	RESIDENTIAL BURGLARY	1000 E SHARP AVE	10/24/2022	P4
C	TAKING MOTOR VEHICLE WITHOUT PERMISSION 2D	2700 N HOGAN ST	10/23/2022	P2
C	THEFT 2D FROM MOTOR VEHICLE	700 N DIVISION ST	10/25/2022	P4
C	THEFT 2D VEHICLE PARTS AND ACCESSORIES	900 E NORTH FOOTHILLS DR	10/23/2022	P4
C	THEFT 3D ALL OTHER	200 E MISSION AVE	10/23/2022	P1
C	THEFT 3D FROM BUILDING	2700 N PERRY ST	10/27/2022	P4
C	THEFT 3D FROM BUILDING	1100 N SUPERIOR ST	10/26/2022	
C	THEFT 3D FROM MOTOR VEHICLE	1100 E JACKSON AVE	10/23/2022	
C	THEFT 3D SHOPLIFTING	900 E MISSION AVE	10/25/2022	
C	THEFT 3D SHOPLIFTING	900 E MISSION AVE	10/27/2022	
C	THEFT 3D VEHICLE PARTS AND ACCESSORIES	800 E NORA AVE	10/26/2022	P4
C	THEFT OF A FIREARM FROM BUILDING	900 E ERMINA AVE	10/27/2022	P2
C	THEFT OF MOTOR VEHICLE	200 E EUCLID AVE	10/27/2022	P4
<u>SPB4MI</u>				
C	THEFT 2D ALL OTHER	N MARKET ST / E EUCLID AVE	10/25/2022	
C	THEFT 3D FROM MOTOR VEHICLE	3400 E CARLISLE AVE	10/23/2022	P4

For protection of victim privacy, the entire address on sexual assault crimes has been redacted.

A/C	Offense Statute	Address	Reported Date	Dist
C	THEFT 3D FROM MOTOR VEHICLE	3900 E GRACE AVE	10/24/2022	
C	THEFT OF MOTOR VEHICLE	3400 E CARLISLE AVE	10/23/2022	P4

SPOKANE POLICE DEPARTMENT



SOUTH **Police Service Area**

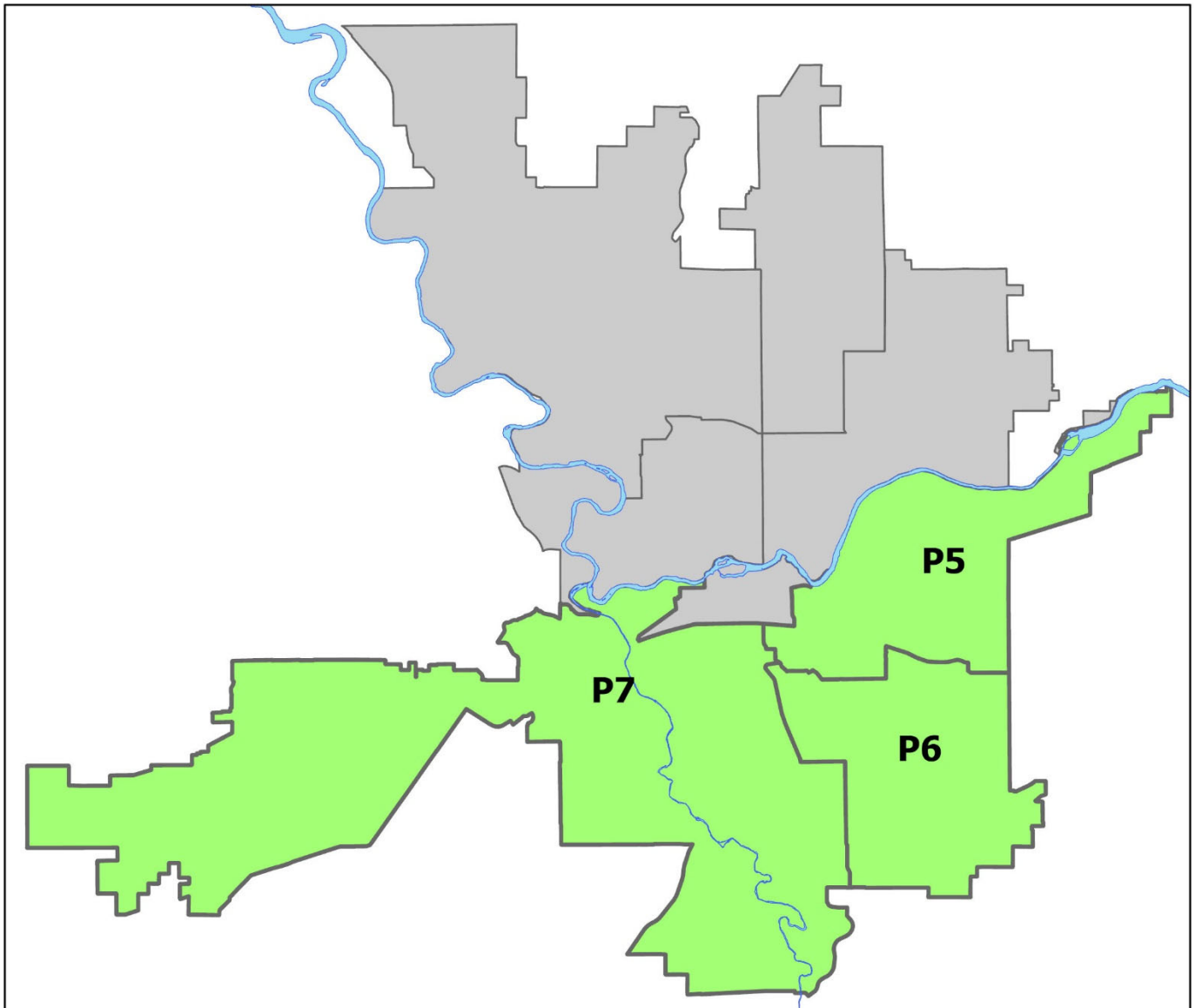
PSA Commander

Captain Matt Cowles

South Central District (P5)

Southeast District (P6)

Southwest District (P7)



POLICE SUMMARY - Ending: Saturday, October 29, 2022

SOUTH PRECINCT (P5, P6, and P7)



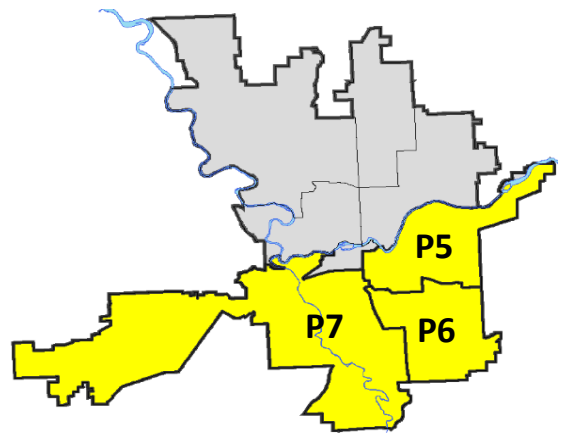
Preliminary IBR Counts

NIBRS Categories (Part 1 Selected)		7 Day Comparison			28 Day Comparison			YTD Comparison		
		Current	Prior	Percent	Current	Prior	Percent	Current	Prior	Percent
Violent	Criminal Homicide	1	0		1	0		2	2	0.00%
	Rape	2	1	100.00%	7	3	133.33%	54	64	-15.63%
	Robbery - Commercial	1	0		2	0		13	7	85.71%
	Robbery - Person	0	1	-100.00%	3	5	-40.00%	38	34	11.76%
	Aggravated Assault - Non DV	4	2	100.00%	14	7	100.00%	116	114	1.75%
	Aggravated Assault - DV	4	1	300.00%	11	12	-8.33%	95	106	-10.38%
Violent Total:		12	5	140.00%	38	27	40.74%	318	327	-2.75%
Property	Burglary - Residential	2	3	-33.33%	13	10	30.00%	193	185	4.32%
	Burglary Garage	3	5	-40.00%	18	23	-21.74%	142	116	22.41%
	Burglary Commercial	7	1	600.00%	24	10	140.00%	184	107	71.96%
	Larceny	40	71	-43.66%	240	214	12.15%	2459	1931	27.34%
	Vehicle Theft	14	19	-26.32%	64	42	52.38%	477	284	67.96%
	Arson	0	1	-100.00%	2	1	100.00%	15	28	-46.43%
Property Total:		66	100	-34.00%	361	300	20.33%	3470	2651	30.89%
Preliminary Part 1 Crime Totals:		78	105	-25.71%	399	327	22.02%	3788	2978	27.20%
Current 7 Day Period:		10/23/2022 - 10/29/2022			Prior 7 Day Period:		10/16/2022 - 10/22/2022			
Current 28 Day Period:		10/2/2022 - 10/29/2022			Prior 28 Day Period:		9/4/2022 - 10/1/2022			
Current YTD Day Period:		1/1/2022 - 10/29/2022			Prior YTD Period:		1/1/2021 - 10/29/2021			

Prepared by SPD Crime Analysis Office - Monday, October 31, 2022

NOTE: SPD moved from UCR to the NIBRS reporting standard on 10/4/16 following the transition to a new RMS System. [Numbers on CompStat reports prior to this date should not be used as a comparison to those on this report.](#) Additional info on these reporting standards can be found on the FBI website: <https://ucr.fbi.gov/nibrs-overview>

This chart represents Preliminary counts of selected crime categories from Police Case Reports. Full statistical analysis to determine the confidence level of this data has not been performed. The % change columns on the preliminary counts differ from the percentage change on the NIBRS crime report, sometimes significantly. The CompStat report is designed for operational use and includes only selected NIBRS categories and coding less complex than full NIBRS rules. Official statistics for these and other NIBRS categories can be found on WASPC & FBI websites once available.



POLICE SUMMARY - Ending: Saturday, October 29, 2022



SE - South Central District (P5)

Preliminary IBR Counts

NIBRS Categories (Part 1 Selected)		7 Day Comparison			28 Day Comparison			YTD Comparison		
		Current	Prior	Percent	Current	Prior	Percent	Current	Prior	Percent
Violent	Criminal Homicide	0	0		0	0		0	0	
	Rape	0	0		1	2	-50.00%	19	26	-26.92%
	Robbery - Commercial	0	0		1	0		4	3	33.33%
	Robbery - Person	0	0		1	1	0.00%	13	21	-38.10%
	Aggravated Assault - Non DV	3	2	50.00%	10	4	150.00%	59	57	3.51%
	Aggravated Assault - DV	1	0		4	7	-42.86%	45	51	-11.76%
Violent Total:		4	2	100.00%	17	14	21.43%	140	158	-11.39%
Property	Burglary - Residential	1	1	0.00%	3	3	0.00%	64	58	10.34%
	Burglary Garage	0	2	-100.00%	4	8	-50.00%	42	26	61.54%
	Burglary Commercial	4	1	300.00%	14	8	75.00%	114	54	111.11%
	Larceny	18	19	-5.26%	87	79	10.13%	881	668	31.89%
	Vehicle Theft	7	4	75.00%	22	22	0.00%	199	111	79.28%
	Arson	0	0		1	0		5	18	-72.22%
Property Total:		30	27	11.11%	131	120	9.17%	1305	935	39.57%
Preliminary Part 1 Crime Totals:		34	29	17.24%	148	134	10.45%	1445	1093	32.20%
Current 7 Day Period:		10/23/2022 - 10/29/2022			Prior 7 Day Period:		10/16/2022 - 10/22/2022			
Current 28 Day Period:		10/2/2022 - 10/29/2022			Prior 28 Day Period:		9/4/2022 - 10/1/2022			
Current YTD Day Period:		1/1/2022 - 10/29/2022			Prior YTD Period:		1/1/2021 - 10/29/2021			


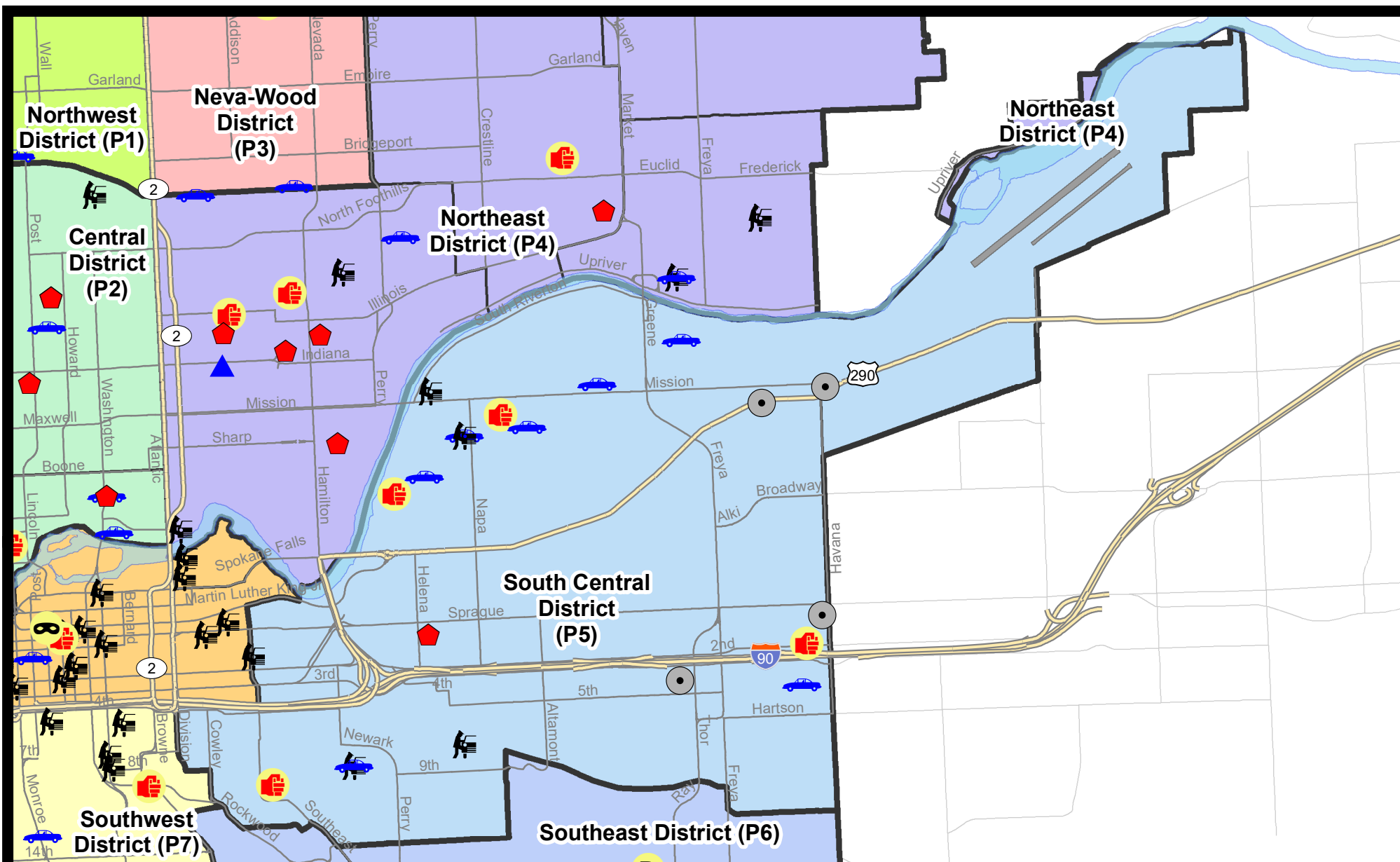
Prepared by SPD Crime Analysis Office - Monday, October 31, 2022

NOTE: SPD moved from UCR to the NIBRS reporting standard on 10/4/16 following the transition to a new RMS System. [Numbers on CompStat reports prior to this date should not be used as a comparison to those on this report.](#) Additional info on these reporting standards can be found on the FBI website: <https://ucr.fbi.gov/nibrs-overview>

This chart represents Preliminary counts of selected crime categories from Police Case Reports. Full statistical analysis to determine the confidence level of this data has not been performed. The % change columns on the preliminary counts differ from the percentage change on the NIBRS crime report, sometimes significantly. The CompStat report is designed for operational use and includes only selected NIBRS categories and coding less complex than full NIBRS rules. Official statistics for these and other NIBRS categories can be found on WASPC & FBI websites once available.



Note: On 2/10/21 a portion of the Police Block SPC5EC became part of the Downtown Precinct (SPD8EC); Consequently activity in P5 will appear lower if compared to printed CompStat reports prior to 2/10/21



City of Spokane
South Central District (P5)
Selected
Crime Types
2022-10-23 to 2022-10-29

Prepared By:
Crime Analysis Unit
Spokane Police Department

Legend

NIBRS Events



Criminal Homicide



Rape



Robbery Commercial



Robbery Person



Aggravated Assault



Burglary Residential



Burglary Garage



Burglary Commercial



Vehicle Prowling



Vehicle Theft



Arson

Cases Represent LERMS Crime Codes

Points may indicate multiple events

Note: Veh Prowl is only Larceny category displayed



For Additional Information on Incidents
 pertaining to an Area, Trend, or Pattern
 Contact Information Analysis

0 0.2 0.4 0.6 0.8 1 Miles



THIS IS NOT A LEGAL DOCUMENT:
 The information shown on this map is compiled
 from various sources and is subject to constant
 revision. Information shown on this map should
 not be used to determine the location of facilities
 in relationship to property lines, section lines,
 streets, etc.

Sunday - Saturday

SE - South Central District (P5)

10/23/2022 TO 10/29/2022



<u>A/C</u>	<u>Offense Statute</u>	<u>Address</u>	<u>Reported Date</u>	<u>Dist</u>
<u>SPC5EC</u>				
C	ASSAULT 2D	500 E 9TH AVE	10/26/2022	P6
C	BURGLARY 2D COMMERCIAL	4200 E SPRAGUE AVE	10/26/2022	P6
C	BURGLARY 2D COMMERCIAL	3900 E TRENT AVE	10/26/2022	P6
C	HARASSMENT FELONY WEAPON INVOLVED	4100 E 2ND AVE	10/25/2022	P6
C	RESIDENTIAL BURGLARY	1600 E 1ST AVE	10/26/2022	P6
C	SHOPLIFTING BURGLARY	400 S THOR ST	10/29/2022	P6
C	THEFT 2D VEHICLE PARTS AND ACCESSORIES	400 S THOR ST	10/25/2022	
C	THEFT 3D ALL OTHER	600 E 7TH AVE	10/23/2022	P6
C	THEFT 3D ALL OTHER	2700 E 8TH AVE	10/24/2022	P5
C	THEFT 3D ALL OTHER	400 S REGAL ST	10/27/2022	P5
C	THEFT 3D ALL OTHER	1200 E TRENT AVE	10/29/2022	P5
C	THEFT 3D ALL OTHER	3600 E SPRAGUE AVE	10/27/2022	
C	THEFT 3D ALL OTHER	600 S RAY ST	10/28/2022	
C	THEFT 3D FROM MOTOR VEHICLE	1800 E 7TH AVE	10/24/2022	P5
C	THEFT 3D FROM MOTOR VEHICLE	100 S SHERMAN ST	10/24/2022	P5
C	THEFT 3D FROM MOTOR VEHICLE	1000 E 8TH AVE	10/29/2022	P7
C	THEFT 3D SHOPLIFTING	3600 E SPRAGUE AVE	10/25/2022	P5
C	THEFT OF MOTOR VEHICLE	4000 E 5TH AVE	10/29/2022	P6
C	THEFT OF MOTOR VEHICLE	1000 E 8TH AVE	10/29/2022	P7
<u>SPC5GP</u>				
C	ASSAULT 2D	N LEE ST / E SINTO AVE	10/26/2022	P5
C	BURGLARY 2D COMMERCIAL	4300 E TRENT AVE	10/24/2022	P6
C	DRIVE BY SHOOTING	900 N HOGAN ST	10/23/2022	P6
C	THEFT 2D FROM BUILDING	2400 E SOUTH RIVERTON AVE	10/23/2022	P5
C	THEFT 2D FROM MOTOR VEHICLE	1600 E SOUTH RIVERTON AVE	10/24/2022	P5
C	THEFT 3D ALL OTHER	900 N HOGAN ST	10/26/2022	P5
C	THEFT 3D FROM BUILDING	4300 E TRENT AVE	10/23/2022	P4
C	THEFT 3D FROM BUILDING	2000 E MISSION AVE	10/24/2022	
C	THEFT 3D FROM MOTOR VEHICLE	1900 E SHARP AVE	10/26/2022	P5
C	THEFT 3D VEHICLE PARTS AND ACCESSORIES	2000 E SOUTH RIVERTON AVE	10/23/2022	P5
C	THEFT OF MOTOR VEHICLE	1500 N REGAL ST	10/23/2022	P4
C	THEFT OF MOTOR VEHICLE	1800 N GREENE ST	10/25/2022	P6
C	THEFT OF MOTOR VEHICLE	2300 E SHARP AVE	10/26/2022	P6
A	THEFT OF MOTOR VEHICLE	1900 E SHARP AVE	10/26/2022	P5
C	THEFT OF MOTOR VEHICLE	1000 N MADELIA ST	10/28/2022	P5

POLICE SUMMARY - Ending: Saturday, October 29, 2022



SE - Southeast District (P6)

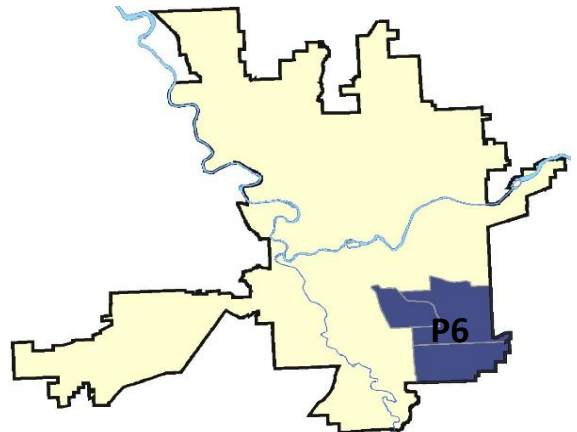
Preliminary IBR Counts

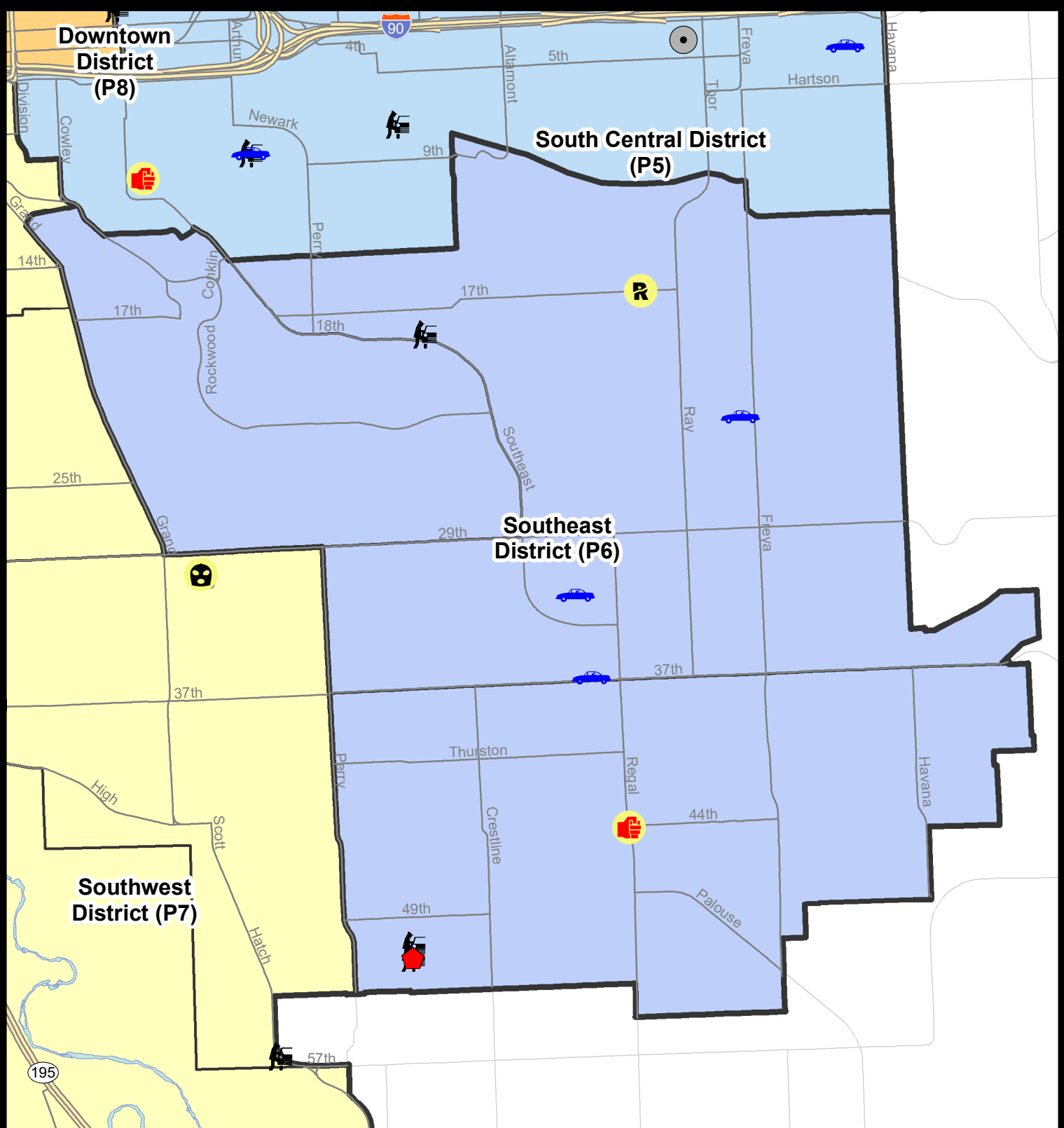
NIBRS Categories (Part 1 Selected)		7 Day Comparison			28 Day Comparison			YTD Comparison		
		Current	Prior	Percent	Current	Prior	Percent	Current	Prior	Percent
Violent	Criminal Homicide	0	0		0	0		0	0	
	Rape	1	0		3	0		9	7	28.57%
	Robbery - Commercial	0	0		0	0		2	1	100.00%
	Robbery - Person	0	1	-100.00%	1	2	-50.00%	7	3	133.33%
	Aggravated Assault - Non DV	1	0		1	0		12	14	-14.29%
	Aggravated Assault - DV	0	1	-100.00%	2	4	-50.00%	20	17	17.65%
Violent Total:		2	2	0.00%	7	6	16.67%	50	42	19.05%
Property	Burglary - Residential	1	0		3	3	0.00%	61	48	27.08%
	Burglary Garage	0	3	-100.00%	8	7	14.29%	42	39	7.69%
	Burglary Commercial	0	0		3	0		21	13	61.54%
	Larceny	8	21	-61.90%	49	47	4.26%	496	415	19.52%
	Vehicle Theft	3	3	0.00%	13	8	62.50%	91	53	71.70%
	Arson	0	0		0	0		2	4	-50.00%
Property Total:		12	27	-55.56%	76	65	16.92%	713	572	24.65%
Preliminary Part 1 Crime Totals:		14	29	-51.72%	83	71	16.90%	763	614	24.27%
Current 7 Day Period:		10/23/2022 - 10/29/2022			Prior 7 Day Period:		10/16/2022 - 10/22/2022			
Current 28 Day Period:		10/2/2022 - 10/29/2022			Prior 28 Day Period:		9/4/2022 - 10/1/2022			
Current YTD Day Period:		1/1/2022 - 10/29/2022			Prior YTD Period:		1/1/2021 - 10/29/2021			

Prepared by SPD Crime Analysis Office - Monday, October 31, 2022

NOTE: SPD moved from UCR to the NIBRS reporting standard on 10/4/16 following the transition to a new RMS System. [Numbers on CompStat reports prior to this date should not be used as a comparison to those on this report.](#) Additional info on these reporting standards can be found on the FBI website: <https://ucr.fbi.gov/nibrs-overview>

This chart represents Preliminary counts of selected crime categories from Police Case Reports. Full statistical analysis to determine the confidence level of this data has not been performed. The % change columns on the preliminary counts differ from the percentage change on the NIBRS crime report, sometimes significantly. The CompStat report is designed for operational use and includes only selected NIBRS categories and coding less complex than full NIBRS rules. Official statistics for these and other NIBRS categories can be found on WASPC & FBI websites once available.

















City of Spokane
Southeast District (P6)
Selected
Crime Codes
2022-10-23 to 2022-10-29
 Prepared By:
 Crime Analysis Unit
 Spokane Police Department

Legend

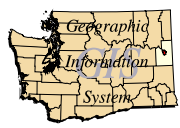

NIBRS Events

 Criminal Homicide	 Robbery Person	 Burglary Commercial
 Rape	 Aggravated Assault	 Vehicle Prowling
 Robbery Commercial	 Burglary Residential	 Vehicle Theft
 Burglary Garage	 Arson	


*Cases Represent LERMS Crime Codes
 Points may indicate multiple events
 Note: Veh Prowl is only Larceny displayed*

*For Additional Information on
 Incidents pertaining to an
 Area, Trend, or Pattern
 Contact Information Analysis*

0 0.15 0.3 0.6 Miles

THIS IS NOT A LEGAL DOCUMENT:
 The information shown on this map is compiled from various sources and is subject to constant revision. Information shown on this map should not be used to determine the location of facilities in relationship to property lines, section lines, streets, etc.



Sunday - Saturday

SE - Southeast District (P6)

10/23/2022 TO 10/29/2022



<u>A/C</u>	<u>Offense Statute</u>	<u>Address</u>	<u>Reported Date</u>	<u>Dist</u>
<u>SPC6LH</u>				
C	RAPE 3D		10/28/2022	P6
C	THEFT 2D FROM BUILDING	4100 E 21ST AVE	10/25/2022	P6
C	THEFT 2D VEHICLE PARTS AND ACCESSORIES	2200 S SOUTHEAST BLVD	10/23/2022	P6
C	THEFT 3D FROM MOTOR VEHICLE	1900 E 18TH AVE	10/27/2022	P6
C	THEFT 3D SHOPLIFTING	2900 E 29TH AVE	10/25/2022	P6
C	THEFT 3D VEHICLE PARTS AND ACCESSORIES	3100 E 16TH AVE	10/23/2022	P6
C	THEFT OF MOTOR VEHICLE	2700 E 37TH AVE	10/23/2022	P6
C	THEFT OF MOTOR VEHICLE	3100 S MT VERNON ST	10/25/2022	P6
C	THEFT OF MOTOR VEHICLE	3500 E 23RD AVE	10/29/2022	P6
<u>SPC6SG</u>				
C	DRIVE BY SHOOTING	S REGAL ST / E 44TH AVE	10/28/2022	P6
C	IBR Purposes Only - Theft From Motor Vehicle	5100 S MADELIA ST	10/24/2022	P6
C	RESIDENTIAL BURGLARY	5100 S MADELIA ST	10/24/2022	P6
C	THEFT 3D ALL OTHER	5100 S REGAL ST	10/25/2022	
A	THEFT 3D FROM MOTOR VEHICLE	5000 S MADELIA ST	10/25/2022	P3

POLICE SUMMARY - Ending: Saturday, October 29, 2022



SW - Southwest District (P7)

Preliminary IBR Counts

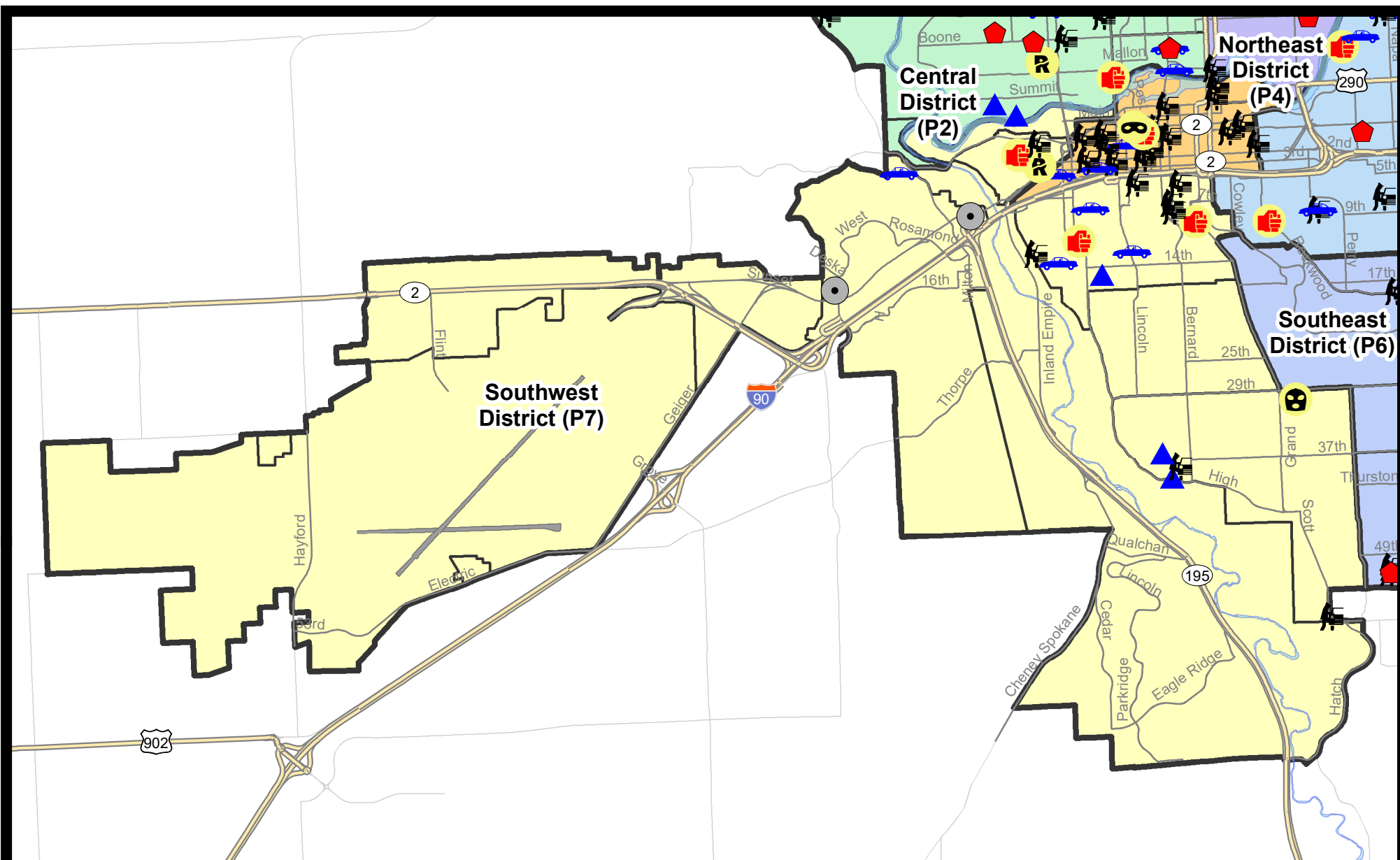
NIBRS Categories (Part 1 Selected)		7 Day Comparison			28 Day Comparison			YTD Comparison		
		Current	Prior	Percent	Current	Prior	Percent	Current	Prior	Percent
Violent	Criminal Homicide	1	0		1	0		2	2	0.00%
	Rape	1	1	0.00%	3	1	200.00%	26	31	-16.13%
	Robbery - Commercial	1	0		1	0		7	3	133.33%
	Robbery - Person	0	0		1	2	-50.00%	18	10	80.00%
	Aggravated Assault - Non DV	0	0		3	3	0.00%	45	43	4.65%
	Aggravated Assault - DV	3	0		5	1	400.00%	30	38	-21.05%
Violent Total:		6	1	500.00%	14	7	100.00%	128	127	0.79%
Property	Burglary - Residential	0	2	-100.00%	7	4	75.00%	68	79	-13.92%
	Burglary Garage	3	0		6	8	-25.00%	58	51	13.73%
	Burglary Commercial	3	0		7	2	250.00%	49	40	22.50%
	Larceny	14	31	-54.84%	104	88	18.18%	1082	848	27.59%
	Vehicle Theft	4	12	-66.67%	29	12	141.67%	187	120	55.83%
	Arson	0	1	-100.00%	1	1	0.00%	8	6	33.33%
Property Total:		24	46	-47.83%	154	115	33.91%	1452	1144	26.92%
Preliminary Part 1 Crime Totals:		30	47	-36.17%	168	122	37.70%	1580	1271	24.31%
Current 7 Day Period:		10/23/2022 - 10/29/2022			Prior 7 Day Period:		10/16/2022 - 10/22/2022			
Current 28 Day Period:		10/2/2022 - 10/29/2022			Prior 28 Day Period:		9/4/2022 - 10/1/2022			
Current YTD Day Period:		1/1/2022 - 10/29/2022			Prior YTD Period:		1/1/2021 - 10/29/2021			

Prepared by SPD Crime Analysis Office - Monday, October 31, 2022

NOTE: SPD moved from UCR to the NIBRS reporting standard on 10/4/16 following the transition to a new RMS System. [Numbers on CompStat reports prior to this date should not be used as a comparison to those on this report.](#) Additional info on these reporting standards can be found on the FBI website: <https://ucr.fbi.gov/nibrs-overview>

This chart represents Preliminary counts of selected crime categories from Police Case Reports. Full statistical analysis to determine the confidence level of this data has not been performed. The % change columns on the preliminary counts differ from the percentage change on the NIBRS crime report, sometimes significantly. The CompStat report is designed for operational use and includes only selected NIBRS categories and coding less complex than full NIBRS rules. Official statistics for these and other NIBRS categories can be found on WASPC & FBI websites once available.



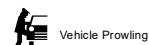
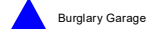
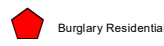
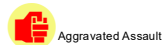
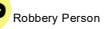



City of Spokane
Southwest District (P7)
Selected
Crime Types
2022-10-23 to 2022-10-29

Prepared By:
Crime Analysis Unit
Spokane Police Department

Legend

NIBRS Events



Cases Represent LERMS Crime Codes
 Points may indicate multiple events
 Note: Veh Prowl is only Larceny category displayed



For Additional Information on Incidents
 pertaining to an Area, Trend, or Pattern
 Contact Information Analysis

0 0.2 0.4 0.6 0.8 1 1.2 1.4 1.6 Miles



THIS IS NOT A LEGAL DOCUMENT:
 The information shown on this map is compiled
 from various sources and is subject to constant
 revision. Information shown on this map should
 not be used to determine the location of facilities
 in relationship to property lines, section lines,
 streets, etc.



Sunday - Saturday

SE - Southwest District (P7)

10/23/2022 TO 10/29/2022



<u>A/C</u>	<u>Offense Statute</u>	<u>Address</u>	<u>Reported Date</u>	<u>Dist</u>
------------	------------------------	----------------	----------------------	-------------

C	BURGLARY 2D COMMERCIAL	1000 S ASSEMBLY DR	10/23/2022	P7
---	------------------------	--------------------	------------	----

SPD7BA

C	ASSAULT 2D	2000 W PACIFIC AVE	10/23/2022	P8
C	RAPE 1D		10/24/2022	P7
C	THEFT 2D ALL OTHER	1900 W SUNSET BLVD	10/27/2022	P7
C	THEFT 3D ALL OTHER	2100 W 2ND AVE	10/24/2022	P7
C	THEFT 3D FROM MOTOR VEHICLE	1800 W 1ST AVE	10/24/2022	

SPD7CH

C	ASSAULT 2D	1000 S WALNUT PL	10/29/2022	P7
C	BURGLARY 2D GARAGE	1200 W 15TH AVE	10/27/2022	
C	DRIVE BY SHOOTING	100 W 9TH AVE	10/25/2022	P7
C	THEFT 3D ALL OTHER	1500 S WALNUT ST	10/25/2022	
C	THEFT 3D FROM MOTOR VEHICLE	W 7TH AVE / S WASHINGTON ST	10/23/2022	P7
C	THEFT 3D FROM MOTOR VEHICLE	1200 S ELM ST	10/26/2022	P7
C	THEFT 3D FROM MOTOR VEHICLE	300 W 8TH AVE	10/23/2022	
C	THEFT 3D FROM MOTOR VEHICLE	W 5TH AVE / S BERNARD ST	10/28/2022	
C	THEFT OF A FIREARM FROM MOTOR VEHICLE	800 W 5TH AVE	10/24/2022	P7
C	THEFT OF MOTOR VEHICLE	1300 S ASH ST	10/23/2022	P7
C	THEFT OF MOTOR VEHICLE	700 S ADAMS ST	10/23/2022	P7
C	THEFT OF MOTOR VEHICLE	1200 S MONROE ST	10/27/2022	P7

SPD7CS

C	BURGLARY 2D GARAGE	700 W SAXON DR	10/23/2022	P7
C	BURGLARY 2D GARAGE	400 W HIGH DR	10/24/2022	P7
C	SHOPLIFTING USE FORCE TO FLEE ROBBERY	800 E 29TH AVE	10/25/2022	P7
C	THEFT 2D FROM MOTOR VEHICLE	S HATCH RD / E 57TH AVE	10/29/2022	P7
C	THEFT 3D FROM MOTOR VEHICLE	3900 S EASTGATE CT	10/23/2022	
C	THEFT OF A FIREARM FROM MOTOR VEHICLE	S HATCH RD / E 57TH AVE	10/29/2022	P7

SPD7LC

C	MURDER 1D	S C ST / W RIVERSIDE AVE	10/23/2022	P7
---	-----------	--------------------------	------------	----

SPD7MC

C	THEFT 3D SHOPLIFTING	2800 S GRAND BLVD	10/23/2022	
---	----------------------	-------------------	------------	--

SPD7WH

C	BURGLARY 2D COMMERCIAL	2600 W SUNSET BLVD	10/24/2022	P7
C	BURGLARY 2D COMMERCIAL	1500 S RUSTLE ST	10/24/2022	P7
A	THEFT OF MOTOR VEHICLE	3400 W 3RD AVE	10/24/2022	P7

SPD7WP

<u>A/C</u>	<u>Offense Statute</u>	<u>Address</u>	<u>Reported Date</u>	<u>Dist</u>
C	THEFT 3D SHOPLIFTING	9600 W US 2 HWY	10/24/2022	

SPOKANE POLICE DEPARTMENT

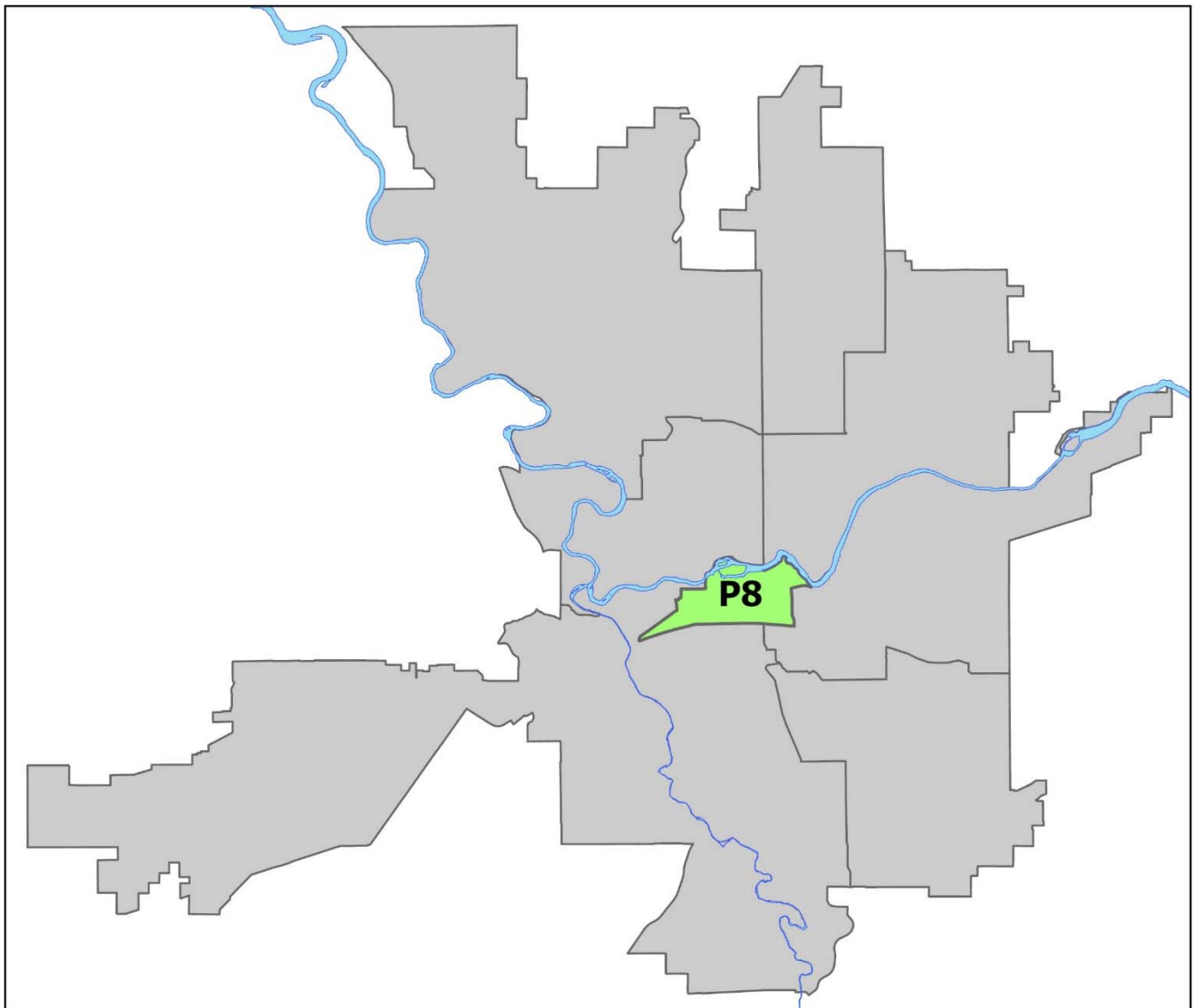
DOWNTOWN

Police Service Area



PSA Commander

Captain David Singley



POLICE SUMMARY - Ending: Saturday, October 29, 2022

DOWNTOWN PRECINCT (P8)



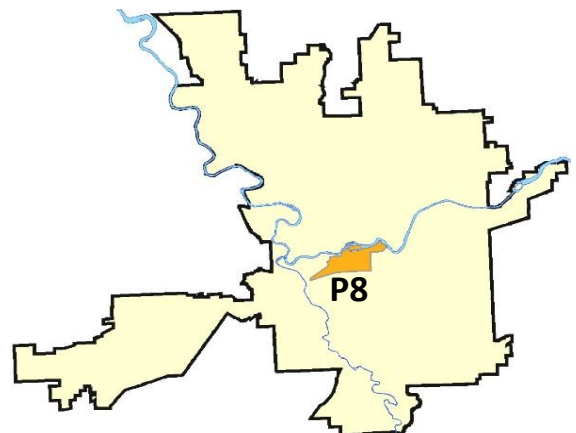
Preliminary IBR Counts

NIBRS Categories (Part 1 Selected)		7 Day Comparison			28 Day Comparison			YTD Comparison		
		Current	Prior	Percent	Current	Prior	Percent	Current	Prior	Percent
Violent	Criminal Homicide	0	0		0	1	-100.00%	4	3	33.33%
	Rape	0	0		1	3	-66.67%	28	21	33.33%
	Robbery - Commercial	0	0		1	0		10	10	0.00%
	Robbery - Person	1	0		4	4	0.00%	45	39	15.38%
	Aggravated Assault - Non DV	1	3	-66.67%	8	11	-27.27%	93	97	-4.12%
	Aggravated Assault - DV	0	0		0	4	-100.00%	17	17	0.00%
Violent Total:		2	3	-33.33%	14	23	-39.13%	197	187	5.35%
Property	Burglary - Residential	0	0		1	2	-50.00%	31	31	0.00%
	Burglary Garage	0	0		0	0		6	8	-25.00%
	Burglary Commercial	0	1	-100.00%	6	4	50.00%	74	98	-24.49%
	Larceny	26	26	0.00%	106	109	-2.75%	1277	770	65.84%
	Vehicle Theft	3	1	200.00%	11	11	0.00%	120	62	93.55%
	Arson	0	0		1	0		7	14	-50.00%
Property Total:		29	28	3.57%	125	126	-0.79%	1515	983	54.12%
Preliminary Part 1 Crime Totals:		31	31	0.00%	139	149	-6.71%	1712	1170	46.32%
Current 7 Day Period:		10/23/2022 - 10/29/2022			Prior 7 Day Period:		10/16/2022 - 10/22/2022			
Current 28 Day Period:		10/2/2022 - 10/29/2022			Prior 28 Day Period:		9/4/2022 - 10/1/2022			
Current YTD Day Period:		1/1/2022 - 10/29/2022			Prior YTD Period:		1/1/2021 - 10/29/2021			

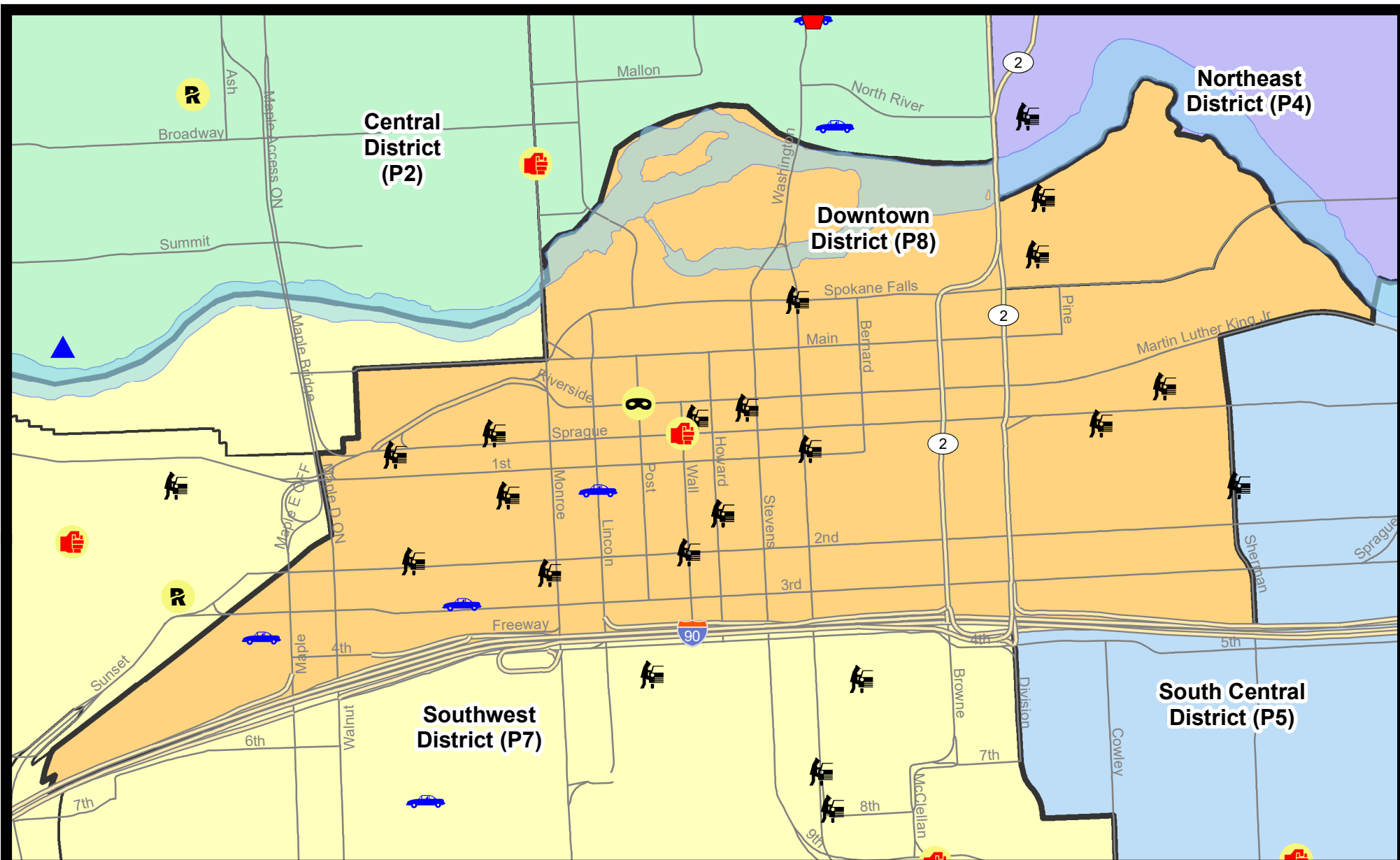
Prepared by SPD Crime Analysis Office - Monday, October 31, 2022

NOTE: SPD moved from UCR to the NIBRS reporting standard on 10/4/16 following the transition to a new RMS System. [Numbers on CompStat reports prior to this date should not be used as a comparison to those on this report.](#) Additional info on these reporting standards can be found on the FBI website: <https://ucr.fbi.gov/nibrs-overview>

This chart represents Preliminary counts of selected crime categories from Police Case Reports. Full statistical analysis to determine the confidence level of this data has not been performed. The % change columns on the preliminary counts differ from the percentage change on the NIBRS crime report, sometimes significantly. The CompStat report is designed for operational use and includes only selected NIBRS categories and coding less complex than full NIBRS rules. Official statistics for these and other NIBRS categories can be found on WASPC & FBI websites once available.



Note: On 2/10/21 a portion of the Police Block SPC5EC became part of the Downtown Precinct (SPD8EC); Consequently activity in P8 will appear higher if compared to printed CompStat reports prior to 2/10/21

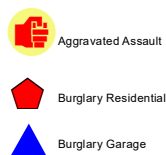



City of Spokane
Downtown District (P8)
Selected
Crime Types
2022-10-23 to 2022-10-29

Prepared By:
Crime Analysis Unit
Spokane Police Department

Legend

NIBRS Events



Cases Represent LERMS Crime Codes
 Points may indicate multiple events
 Note: Veh Prowl is only Larceny category displayed



For Additional Information on Incidents
 pertaining to an Area, Trend, or Pattern
 Contact Information Analysis

0 0.2 Miles



THIS IS NOT A LEGAL DOCUMENT:
 The information shown on this map is compiled
 from various sources and is subject to constant
 revision. Information shown on this map should
 not be used to determine the location of facilities
 in relationship to property lines, section lines,
 streets, etc.



Sunday - Saturday

SW - Downtown District (P8)

10/23/2022 TO 10/29/2022



<u>A/C</u>	<u>Offense Statute</u>	<u>Address</u>	<u>Reported Date</u>	<u>Dist</u>
<u>SPD8EC</u>				
A	THEFT 3D ALL OTHER	E PACIFIC AVE / S COWLEY ST	10/24/2022	P8
A	THEFT 3D FROM MOTOR VEHICLE	200 E SPRAGUE AVE	10/26/2022	P8
C	THEFT 3D FROM MOTOR VEHICLE	0 N GRANT ST	10/27/2022	P8
<u>SPD8RS</u>				
C	ASSAULT 2D	W SPRAGUE AVE / N WALL ST	10/24/2022	P8
C	ROBBERY 1D PERSON	W RIVERSIDE AVE / N POST ST	10/26/2022	P7
C	THEFT 1D ALL OTHER	800 W MAIN AVE	10/23/2022	
C	THEFT 2D ALL OTHER	300 N RIVERPOINT BLVD	10/29/2022	P8
C	THEFT 2D FROM MOTOR VEHICLE	W SPOKANE FALLS BLVD / N WASHINGTON	10/23/2022	P8
C	THEFT 2D FROM MOTOR VEHICLE	S MADISON ST / W RAILROAD ALLEY AVE	10/24/2022	P8
C	THEFT 2D FROM MOTOR VEHICLE	1100 W SPRAGUE AVE	10/24/2022	P8
C	THEFT 2D FROM MOTOR VEHICLE	100 S HOWARD ST	10/24/2022	
C	THEFT 2D FROM MOTOR VEHICLE	500 W RIVERSIDE AVE	10/25/2022	
C	THEFT 2D FROM MOTOR VEHICLE	1300 W 2ND AVE	10/26/2022	
C	THEFT 2D FROM MOTOR VEHICLE	400 N RIVERPOINT BLVD	10/28/2022	
C	THEFT 3D ALL OTHER	100 S DIVISION ST	10/26/2022	
C	THEFT 3D FROM BUILDING	300 S ADAMS ST	10/25/2022	P8
C	THEFT 3D FROM MOTOR VEHICLE	300 N RIVERPOINT BLVD	10/24/2022	P8
C	THEFT 3D FROM MOTOR VEHICLE	1000 W 2ND AVE	10/23/2022	P8
C	THEFT 3D FROM MOTOR VEHICLE	W 2ND AVE / S WALL ST	10/24/2022	P8
C	THEFT 3D FROM MOTOR VEHICLE	1300 W SPRAGUE AVE	10/24/2022	
C	THEFT 3D FROM MOTOR VEHICLE	400 N RIVERPOINT BLVD	10/25/2022	
C	THEFT 3D FROM MOTOR VEHICLE	600 W RIVERSIDE AVE	10/25/2022	
C	THEFT 3D FROM MOTOR VEHICLE	0 S WASHINGTON ST	10/26/2022	
C	THEFT 3D FROM MOTOR VEHICLE	100 S HOWARD ST	10/28/2022	
C	THEFT 3D SHOPLIFTING	W MAIN AVE / N STEVENS ST	10/23/2022	P8
C	THEFT 3D SHOPLIFTING	800 W MAIN AVE	10/25/2022	P8
C	THEFT 3D SHOPLIFTING	700 W MAIN AVE	10/24/2022	
C	THEFT 3D SHOPLIFTING	600 W MAIN AVE	10/27/2022	
C	THEFT OF MOTOR VEHICLE	1600 W 3RD AVE	10/28/2022	P8
C	THEFT OF MOTOR VEHICLE	1200 W 3RD AVE	10/28/2022	P8
C	THEFT OF MOTOR VEHICLE	W RAILROAD ALLEY AVE / S LINCOLN ST	10/28/2022	P8

POLICE SUMMARY - Ending: Saturday, October 29, 2022



Other Jurisdiction or Unk District

Preliminary IBR Counts

NIBRS Categories (Part 1 Selected)		7 Day Comparison			28 Day Comparison			YTD Comparison		
		Current	Prior	Percent	Current	Prior	Percent	Current	Prior	Percent
Violent	Criminal Homicide	0	0		0	0		0	0	
	Rape	0	0		0	0		3	5	-40.00%
	Robbery - Commercial	0	0		0	0		0	0	
	Robbery - Person	0	0		0	0		0	0	
	Aggravated Assault - Non DV	0	0		0	0		2	1	100.00%
	Aggravated Assault - DV	0	0		0	1	-100.00%	3	0	
Violent Total:		0	0		0	1	-100.00%	8	6	33.33%
Property	Burglary - Residential	0	0		0	1	-100.00%	2	0	
	Burglary Garage	0	0		0	0		0	1	-100.00%
	Burglary Commercial	0	0		0	0		5	0	
	Larceny	0	2	-100.00%	5	1	400.00%	50	24	108.33%
	Vehicle Theft	0	0		4	1	300.00%	8	7	14.29%
	Arson	0	0		0	0		0	0	
Property Total:		0	2	-100.00%	9	3	200.00%	65	32	103.13%
Preliminary Part 1 Crime Totals:		0	2	-100.00%	9	4	125.00%	73	38	92.11%
Current 7 Day Period:		10/23/2022 - 10/29/2022			Prior 7 Day Period:		10/16/2022 - 10/22/2022			
Current 28 Day Period:		10/2/2022 - 10/29/2022			Prior 28 Day Period:		9/4/2022 - 10/1/2022			
Current YTD Day Period:		1/1/2022 - 10/29/2022			Prior YTD Period:		1/1/2021 - 10/29/2021			

Prepared by SPD Crime Analysis Office - Monday, October 31, 2022

NOTE: SPD moved from UCR to the NIBRS reporting standard on 10/4/16 following the transition to a new RMS System. [Numbers on CompStat reports prior to this date should not be used as a comparison to those on this report.](#) Additional info on these reporting standards can be found on the FBI website: <https://ucr.fbi.gov/nibrs-overview>

This chart represents Preliminary counts of selected crime categories from Police Case Reports. Full statistical analysis to determine the confidence level of this data has not been performed. The % change columns on the preliminary counts differ from the percentage change on the NIBRS crime report, sometimes significantly. The CompStat report is designed for operational use and includes only selected NIBRS categories and coding less complex than full NIBRS rules. Official statistics for these and other NIBRS categories can be found on WASPC & FBI websites once available.

Sunday - Saturday

Other Jurisdiction/Unk District

10/23/2022 TO 10/29/2022



A/C **Offense Statute**

Address

Reported Date

Dist

#Type!

#Typ