

SPOKANE POLICE DEPARTMENT

PRELIMINARY CITYWIDE **IBR** CRIME REPORT



Preliminary IBR Counts

CHIEF OF POLICE

Craig Meidl

Period Ending: Saturday, October 15, 2022

NIBRS Categories (Part 1 Selected)		7 Day Comparison			28 Day Comparison			YTD Comparison		
		Current	Prior	Percent	Current	Prior	Percent	Current	Prior	Percent
Violent	Criminal Homicide	0	0		0	3	-100.00%	12	9	33.33%
	Rape	6	3	100.00%	16	18	-11.11%	178	211	-15.64%
	Robbery - Commercial	0	2	-100.00%	6	4	50.00%	81	49	65.31%
	Robbery - Person	3	7	-57.14%	15	18	-16.67%	171	162	5.56%
	Aggravated Assault - Non DV	14	14	0.00%	54	46	17.39%	441	425	3.76%
	Aggravated Assault - DV	12	6	100.00%	35	30	16.67%	287	291	-1.37%
Violent Total:		35	32	9.38%	126	119	5.88%	1170	1147	2.01%
Property	Burglary - Residential	14	15	-6.67%	62	62	0.00%	633	606	4.46%
	Burglary Garage	9	13	-30.77%	55	48	14.58%	350	349	0.29%
	Burglary Commercial	11	17	-35.29%	51	39	30.77%	511	374	36.63%
	Larceny	163	200	-18.50%	757	738	2.57%	7967	6595	20.80%
	Vehicle Theft	55	52	5.77%	192	164	17.07%	1489	901	65.26%
	Arson	2	3	-33.33%	7	7	0.00%	58	98	-40.82%
Property Total:		254	300	-15.33%	1124	1058	6.24%	11008	8923	23.37%
Preliminary Part 1 Crime Totals:		289	332	-12.95%	1250	1177	6.20%	12178	10070	20.93%
Current 7 Day Period:		10/9/2022 - 10/15/2022			Prior 7 Day Period:		10/2/2022 - 10/8/2022			
Current 28 Day Period:		9/18/2022 - 10/15/2022			Prior 28 Day Period:		8/21/2022 - 9/17/2022			
Current YTD Day Period:		1/1/2022 - 10/15/2022			Prior YTD Period:		1/1/2021 - 10/15/2021			

Prepared by SPD Crime Analysis Office - Tuesday, October 18, 2022

NOTE: SPD moved from UCR to the NIBRS reporting standard on 10/4/16 following the transition to a new RMS System. Numbers on CompStat reports prior to this date should not be used as a comparison to those on this report. Additional info on these reporting standards can be found on the FBI website: <https://ucr.fbi.gov/nibrs-overview>

This chart represents Preliminary counts of selected crime categories from Police Case Reports. Full statistical analysis to determine the confidence level of this data has not been performed. The % change columns on the preliminary counts differ from the percentage change on the NIBRS crime report, sometimes significantly. The CompStat report is designed for operational use and includes only selected NIBRS categories and coding less complex than full NIBRS rules. Official statistics for these and other NIBRS categories can be found on WASPC & FBI websites once available.



SPOKANE POLICE DEPARTMENT



NORTH

Police Service Area

PSA Commander

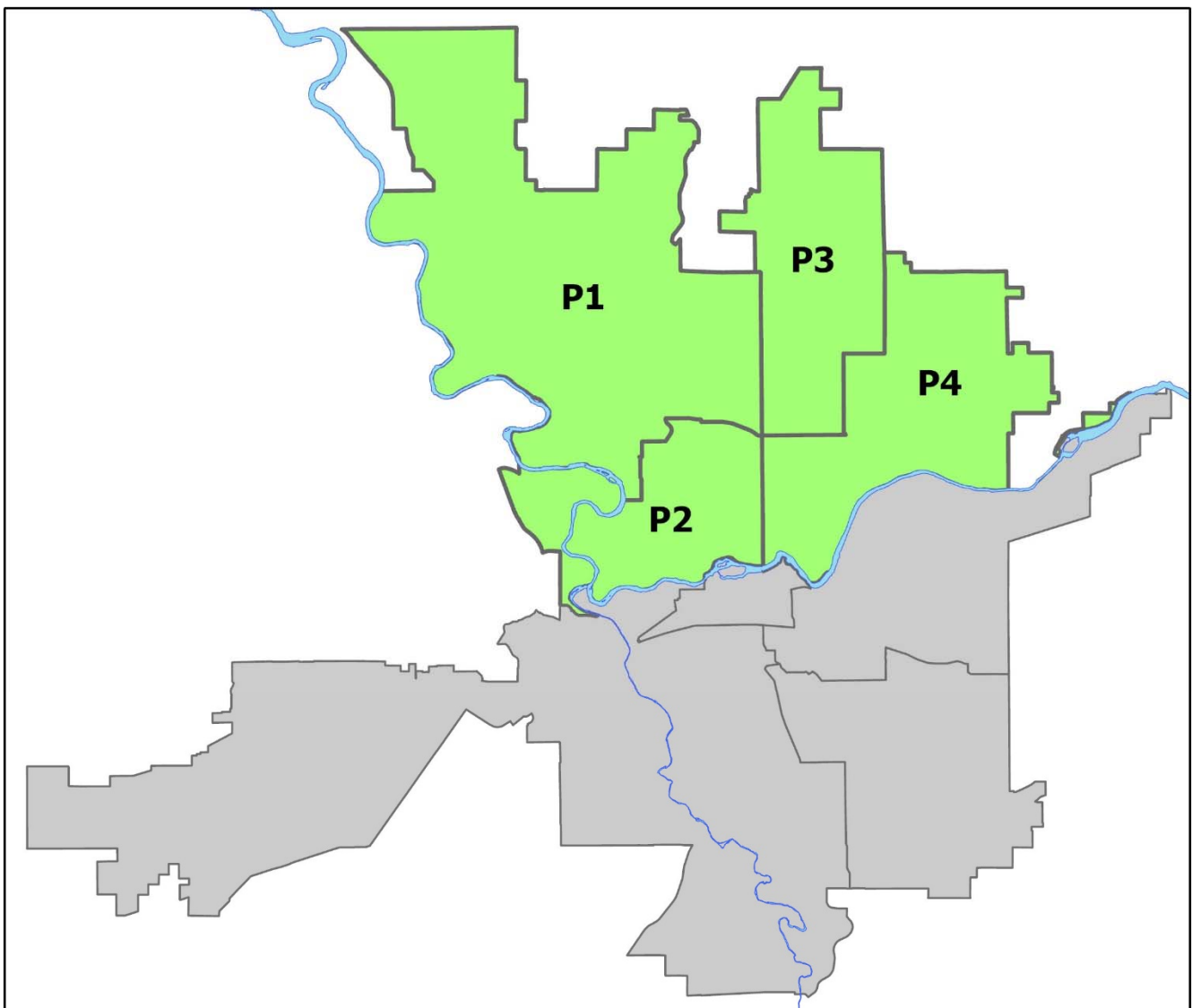
Captain Mark Griffiths

Northwest District (P1)

Central District (P2)

Neva-Wood District (P3)

Northeast District (P4)



POLICE SUMMARY - Ending: Saturday, October 15, 2022

NORTH PRECINCT (P1, P2, P3, and P4)



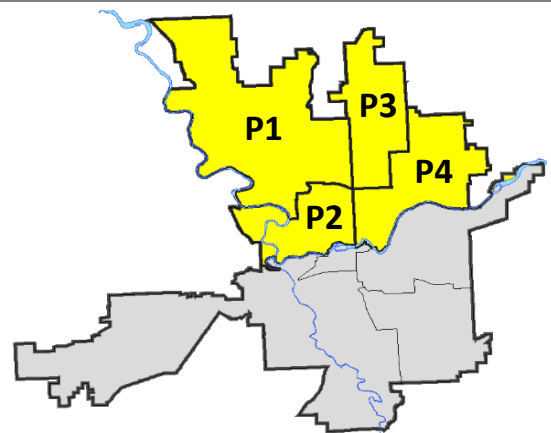
Preliminary IBR Counts

NIBRS Categories (Part 1 Selected)		7 Day Comparison			28 Day Comparison			YTD Comparison		
		Current	Prior	Percent	Current	Prior	Percent	Current	Prior	Percent
Violent	Criminal Homicide	0	0		0	2	-100.00%	7	5	40.00%
	Rape	2	2	0.00%	8	12	-33.33%	96	123	-21.95%
	Robbery - Commercial	0	0		4	4	0.00%	59	32	84.38%
	Robbery - Person	1	4	-75.00%	7	9	-22.22%	90	94	-4.26%
	Aggravated Assault - Non DV	8	11	-27.27%	34	25	36.00%	243	219	10.96%
	Aggravated Assault - DV	6	6	0.00%	20	18	11.11%	177	177	0.00%
Violent Total:		17	23	-26.09%	73	70	4.29%	672	650	3.38%
Property	Burglary - Residential	8	12	-33.33%	43	47	-8.51%	412	401	2.74%
	Burglary Garage	5	9	-44.44%	34	32	6.25%	212	231	-8.23%
	Burglary Commercial	6	7	-14.29%	27	23	17.39%	263	184	42.93%
	Larceny	86	116	-25.86%	410	418	-1.91%	4368	4022	8.60%
	Vehicle Theft	35	31	12.90%	124	109	13.76%	923	567	62.79%
	Arson	1	3	-66.67%	6	3	100.00%	38	57	-33.33%
Property Total:		141	178	-20.79%	644	632	1.90%	6216	5462	13.80%
Preliminary Part 1 Crime Totals:		158	201	-21.39%	717	702	2.14%	6888	6112	12.70%
Current 7 Day Period:		10/9/2022 - 10/15/2022			Prior 7 Day Period:		10/2/2022 - 10/8/2022			
Current 28 Day Period:		9/18/2022 - 10/15/2022			Prior 28 Day Period:		8/21/2022 - 9/17/2022			
Current YTD Day Period:		1/1/2022 - 10/15/2022			Prior YTD Period:		1/1/2021 - 10/15/2021			

Prepared by SPD Crime Analysis Office - Tuesday, October 18, 2022

NOTE: SPD moved from UCR to the NIBRS reporting standard on 10/4/16 following the transition to a new RMS System. [Numbers on CompStat reports prior to this date should not be used as a comparison to those on this report.](#) Additional info on these reporting standards can be found on the FBI website: <https://ucr.fbi.gov/nibrs-overview>

This chart represents Preliminary counts of selected crime categories from Police Case Reports. Full statistical analysis to determine the confidence level of this data has not been performed. The % change columns on the preliminary counts differ from the percentage change on the NIBRS crime report, sometimes significantly. The CompStat report is designed for operational use and includes only selected NIBRS categories and coding less complex than full NIBRS rules. Official statistics for these and other NIBRS categories can be found on WASPC & FBI websites once available.



POLICE SUMMARY - Ending: Saturday, October 15, 2022



NW - Northwest District (P1)

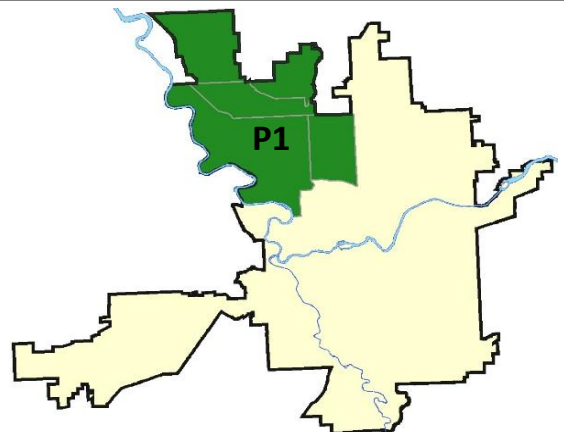
Preliminary IBR Counts

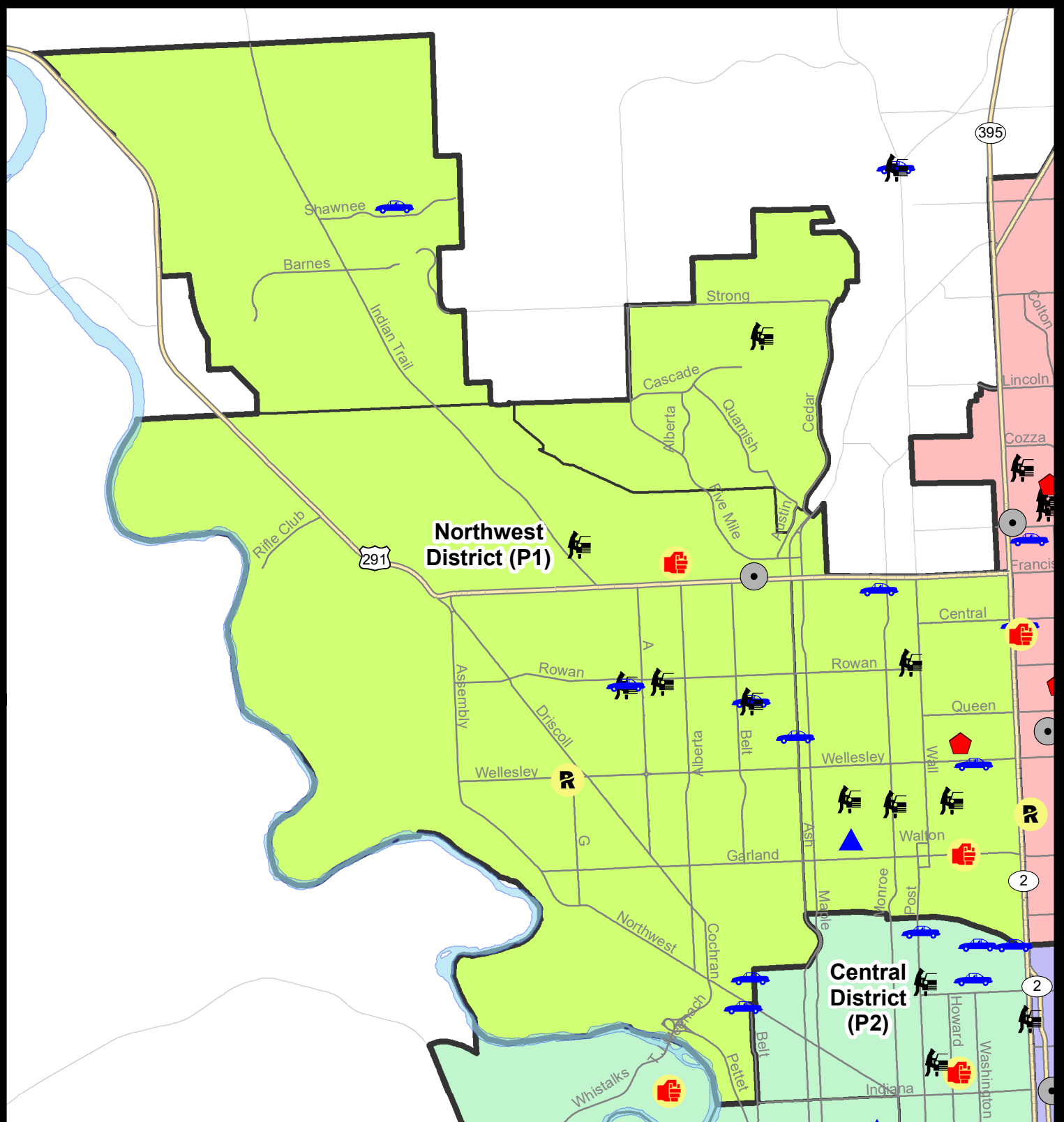
NIBRS Categories (Part 1 Selected)		7 Day Comparison			28 Day Comparison			YTD Comparison		
		Current	Prior	Percent	Current	Prior	Percent	Current	Prior	Percent
Violent	Criminal Homicide	0	0		0	1	-100.00%	3	1	200.00%
	Rape	1	1	0.00%	3	4	-25.00%	29	31	-6.45%
	Robbery - Commercial	0	0		0	0		6	9	-33.33%
	Robbery - Person	0	2	-100.00%	2	2	0.00%	14	19	-26.32%
	Aggravated Assault - Non DV	1	2	-50.00%	6	4	50.00%	47	32	46.88%
	Aggravated Assault - DV	1	0		1	4	-75.00%	40	36	11.11%
Violent Total:		3	5	-40.00%	12	15	-20.00%	139	128	8.59%
Property	Burglary - Residential	1	4	-75.00%	12	12	0.00%	98	95	3.16%
	Burglary Garage	1	2	-50.00%	5	4	25.00%	43	77	-44.16%
	Burglary Commercial	1	1	0.00%	4	3	33.33%	29	24	20.83%
	Larceny	13	24	-45.83%	71	80	-11.25%	762	836	-8.85%
	Vehicle Theft	8	2	300.00%	19	12	58.33%	131	105	24.76%
	Arson	0	1	-100.00%	2	1	100.00%	8	12	-33.33%
Property Total:		24	34	-29.41%	113	112	0.89%	1071	1149	-6.79%
Preliminary Part 1 Crime Totals:		27	39	-30.77%	125	127	-1.57%	1210	1277	-5.25%
Current 7 Day Period:		10/9/2022 - 10/15/2022			Prior 7 Day Period:		10/2/2022 - 10/8/2022			
Current 28 Day Period:		9/18/2022 - 10/15/2022			Prior 28 Day Period:		8/21/2022 - 9/17/2022			
Current YTD Day Period:		1/1/2022 - 10/15/2022			Prior YTD Period:		1/1/2021 - 10/15/2021			

Prepared by SPD Crime Analysis Office - Tuesday, October 18, 2022

NOTE: SPD moved from UCR to the NIBRS reporting standard on 10/4/16 following the transition to a new RMS System. Numbers on CompStat reports prior to this date should not be used as a comparison to those on this report. Additional info on these reporting standards can be found on the FBI website: <https://ucr.fbi.gov/nibrs-overview>

This chart represents Preliminary counts of selected crime categories from Police Case Reports. Full statistical analysis to determine the confidence level of this data has not been performed. The % change columns on the preliminary counts differ from the percentage change on the NIBRS crime report, sometimes significantly. The CompStat report is designed for operational use and includes only selected NIBRS categories and coding less complex than full NIBRS rules. Official statistics for these and other NIBRS categories can be found on WASPC & FBI websites once available.





City of Spokane
Northwest District (P1)
Selected
Crime Codes
2022-10-09 to 2022-10-15
 Prepared By:
 Crime Analysis Unit
 Spokane Police Department

Legend

NIBRS Events



Criminal Homicide



Rape



Robbery Commercial



Robbery Person



Aggravated Assault



Burglary Residential



Burglary Garage



Burglary Commercial



Vehicle Prowling



Vehicle Theft



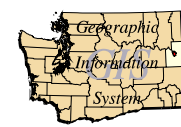
Arson



Cases Represent LERMS Crime Codes
 Points may indicate multiple events
 Note: Veh Prowl is only Larceny displayed

For Additional Information on
 Incidents pertaining to an
 Area, Trend, or Pattern
 Contact Information Analysis

0 0.25 0.5 1 Miles



THIS IS NOT A LEGAL DOCUMENT.
 The information shown on this map is compiled
 from various sources and is subject to constant
 revision. Information shown on this map should
 not be used to determine the location of facilities
 in relationship to property lines, section lines,
 streets, etc.

Sunday - Saturday

NW - Northwest District (P1)

10/9/2022 TO 10/15/2022



A/C	Offense Statute	Address	Reported Date	Dist
<u>SPA1BS</u>				
C	ASSAULT 2D	6400 N ALBERTA ST	10/13/2022	P1
C	BURGLARY 2D COMMERCIAL	2000 W FRANCIS AVE	10/9/2022	P1
C	THEFT 2D ALL OTHER	1700 W FRANCIS AVE	10/9/2022	P1
C	THEFT 2D ALL OTHER	2000 W FRANCIS AVE	10/14/2022	
C	THEFT 2D FROM BUILDING	2000 W FRANCIS AVE	10/9/2022	P1
C	THEFT 3D FROM MOTOR VEHICLE	3300 W HOLYOKE AVE	10/10/2022	
<u>SPA1FM</u>				
C	THEFT OF A FIREARM FROM MOTOR VEHICLE	1800 W WINDFLOWER CT	10/10/2022	P1
<u>SPA1IT</u>				
C	MAIL THEFT	5300 W SHAWNEE AVE	10/10/2022	P1
C	THEFT OF MOTOR VEHICLE	9600 N SYLVIA CT	10/15/2022	P1
<u>SPA1NH</u>				
C	ASSAULT 2D	N WASHINGTON ST / W GARLAND AVE	10/9/2022	P2
C	BURGLARY 2D GARAGE	4000 N HAWTHORNE ST	10/10/2022	
C	RESIDENTIAL BURGLARY	4800 N WASHINGTON ST	10/9/2022	P1
A	THEFT 3D FROM MOTOR VEHICLE	4300 N STEVENS ST	10/10/2022	P1
C	THEFT 3D FROM MOTOR VEHICLE	5500 N POST ST	10/10/2022	P1
A	THEFT 3D FROM MOTOR VEHICLE	4300 N MONROE ST	10/11/2022	P1
C	THEFT 3D FROM MOTOR VEHICLE	4300 N HAWTHORNE ST	10/10/2022	
C	THEFT OF MOTOR VEHICLE	4600 N WHITEHOUSE ST	10/12/2022	P1
C	THEFT OF MOTOR VEHICLE	6100 N BUFFALO ST	10/13/2022	P1
<u>SPA1NW</u>				
C	RAPE 3D		10/9/2022	P1
C	TAKING MOTOR VEHICLE WITHOUT PERMISSION 2D	4900 N ASH ST	10/9/2022	P4
C	THEFT 2D FROM MOTOR VEHICLE	2700 W ROWAN AVE	10/9/2022	P1
C	THEFT 3D FROM MOTOR VEHICLE	5400 N AUDUBON ST	10/9/2022	P1
A	THEFT 3D FROM MOTOR VEHICLE	5200 N ELGIN ST	10/10/2022	P1
C	THEFT OF MOTOR VEHICLE	2100 W BUCKEYE AVE	10/9/2022	P1
C	THEFT OF MOTOR VEHICLE	5400 N AUDUBON ST	10/9/2022	P1
C	THEFT OF MOTOR VEHICLE	2100 W CLEVELAND AVE	10/10/2022	P1
A	THEFT OF MOTOR VEHICLE	5200 N ELGIN ST	10/10/2022	P1

POLICE SUMMARY - Ending: Saturday, October 15, 2022



NW - North Central District (P2)

Preliminary IBR Counts

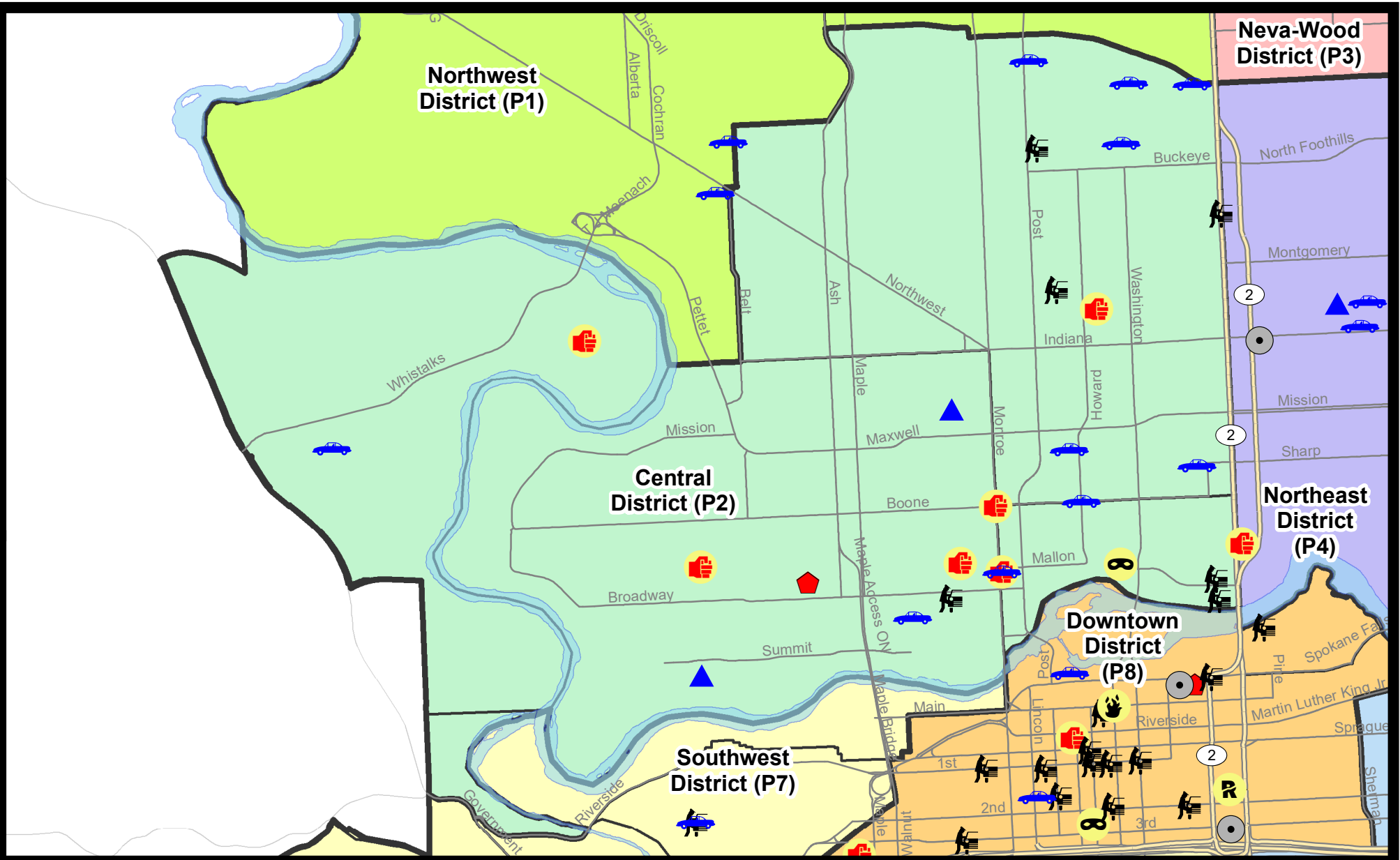
NIBRS Categories (Part 1 Selected)		7 Day Comparison			28 Day Comparison			YTD Comparison		
		Current	Prior	Percent	Current	Prior	Percent	Current	Prior	Percent
Violent	Criminal Homicide	0	0		0	1	-100.00%	2	1	100.00%
	Rape	0	0		1	2	-50.00%	22	30	-26.67%
	Robbery - Commercial	0	0		0	0		9	1	800.00%
	Robbery - Person	1	0		1	1	0.00%	20	26	-23.08%
	Aggravated Assault - Non DV	4	2	100.00%	10	7	42.86%	66	57	15.79%
	Aggravated Assault - DV	2	1	100.00%	5	6	-16.67%	46	42	9.52%
Violent Total:		7	3	133.33%	17	17	0.00%	165	157	5.10%
Property	Burglary - Residential	2	2	0.00%	9	10	-10.00%	87	106	-17.92%
	Burglary Garage	2	2	0.00%	12	8	50.00%	56	43	30.23%
	Burglary Commercial	0	1	-100.00%	5	4	25.00%	54	39	38.46%
	Larceny	15	26	-42.31%	81	81	0.00%	866	794	9.07%
	Vehicle Theft	10	6	66.67%	29	26	11.54%	211	146	44.52%
	Arson	0	1	-100.00%	1	0		9	18	-50.00%
Property Total:		29	38	-23.68%	137	129	6.20%	1283	1146	11.95%
Preliminary Part 1 Crime Totals:		36	41	-12.20%	154	146	5.48%	1448	1303	11.13%
Current 7 Day Period:		10/9/2022 - 10/15/2022			Prior 7 Day Period:		10/2/2022 - 10/8/2022			
Current 28 Day Period:		9/18/2022 - 10/15/2022			Prior 28 Day Period:		8/21/2022 - 9/17/2022			
Current YTD Day Period:		1/1/2022 - 10/15/2022			Prior YTD Period:		1/1/2021 - 10/15/2021			

Prepared by SPD Crime Analysis Office - Tuesday, October 18, 2022

NOTE: SPD moved from UCR to the NIBRS reporting standard on 10/4/16 following the transition to a new RMS System. Numbers on CompStat reports prior to this date should not be used as a comparison to those on this report. Additional info on these reporting standards can be found on the FBI website: <https://ucr.fbi.gov/nibrs-overview>

This chart represents Preliminary counts of selected crime categories from Police Case Reports. Full statistical analysis to determine the confidence level of this data has not been performed. The % change columns on the preliminary counts differ from the percentage change on the NIBRS crime report, sometimes significantly. The CompStat report is designed for operational use and includes only selected NIBRS categories and coding less complex than full NIBRS rules. Official statistics for these and other NIBRS categories can be found on WASPC & FBI websites once available.





City of Spokane
Central District (P2)
Selected
Crime Types
2022-10-09 to 2022-10-15
 Prepared By:
 Crime Analysis Unit
 Spokane Police Department

Legend


NIBRS Events

- | | | | |
|-------------------|--------------------|----------------------|---------------------|
| Criminal Homicide | Robbery Commercial | Aggravated Assault | Burglary Commercial |
| Rape | Robbery Person | Burglary Residential | Vehicle Prowling |
| | | Burglary Garage | Vehicle Theft |
| | | | Arson |

Cases Represent LERMS Crime Codes
 Points may indicate multiple events
 Note: Veh Prowl is only Larceny category displayed



For Additional Information on Incidents
 pertaining to an Area, Trend, or Pattern
 Contact Information Analysis



THIS IS NOT A LEGAL DOCUMENT:
 The information shown on this map is compiled
 from various sources and is subject to constant
 revision. Information shown on this map should
 not be used to determine the location of facilities
 in relationship to property lines, section lines,
 streets, etc.

Sunday - Saturday

10/9/2022 TO 10/15/2022

NW - Central District (P2)



A/C	Offense Statute	Address	Reported Date	Dist
<u>SPA2EG</u>				
C	ASSAULT 2D	500 W KNOX AVE	10/10/2022	P1
C	THEFT 3D ALL OTHER	1000 W MONTGOMERY AVE	10/12/2022	
C	THEFT 3D FROM BUILDING	1400 W EUCLID AVE	10/10/2022	
C	THEFT 3D FROM MOTOR VEHICLE	700 W MANSFIELD AVE	10/12/2022	P1
C	THEFT 3D FROM MOTOR VEHICLE	700 W CLEVELAND AVE	10/10/2022	
C	THEFT 3D SHOPLIFTING	1600 W NORTHWEST BLVD	10/14/2022	
C	THEFT 3D VEHICLE PARTS AND ACCESSORIES	600 W SPOFFORD AVE	10/11/2022	P2
C	THEFT 3D VEHICLE PARTS AND ACCESSORIES	2900 N WEST OVAL ST	10/12/2022	P2
C	THEFT OF MOTOR VEHICLE	1300 N ATLANTIC ST	10/10/2022	P1
C	THEFT OF MOTOR VEHICLE	300 W EUCLID AVE	10/13/2022	P1
C	THEFT OF MOTOR VEHICLE	N ATLANTIC ST / W EUCLID AVE	10/13/2022	P2
C	THEFT OF MOTOR VEHICLE	600 W SINTO AVE	10/15/2022	P2
C	THEFT OF MOTOR VEHICLE	400 W CLEVELAND AVE	10/15/2022	P2
C	THEFT OF MOTOR VEHICLE	3200 N POST ST	10/15/2022	P1
<u>SPA2RS</u>				
C	ASSAULT 1D	800 N MONROE ST	10/14/2022	P1
C	HARASSMENT FELONY WEAPON INVOLVED	W BOONE AVE / N MONROE ST	10/11/2022	P1
C	ROBBERY 1D PERSON	800 N WASHINGTON ST	10/15/2022	P8
C	THEFT 3D ALL OTHER	600 W MALLON AVE	10/10/2022	
C	THEFT 3D FROM MOTOR VEHICLE	800 N DIVISION ST	10/10/2022	
C	THEFT 3D VEHICLE PARTS AND ACCESSORIES	100 W NORTH RIVER DR	10/12/2022	P2
C	THEFT OF A FIREARM FROM MOTOR VEHICLE	100 W NORTH RIVER DR	10/12/2022	P2
C	THEFT OF MOTOR VEHICLE	W BOONE AVE / N HOWARD ST	10/13/2022	P1
C	THEFT OF MOTOR VEHICLE	800 N MONROE ST	10/14/2022	P1
<u>SPA2WC</u>				
C	ASSAULT 2D	2300 W DEAN AVE	10/12/2022	P1
C	ASSAULT 2D	1100 W MALLON AVE	10/13/2022	P1
C	BURGLARY 1D FROM RESIDENCE	2300 W DEAN AVE	10/12/2022	P1
C	BURGLARY 1D GARAGE	1100 W SPOFFORD AVE	10/9/2022	P1
C	BURGLARY 2D GARAGE	400 N NETTLETON ST	10/11/2022	P1
C	RESIDENTIAL BURGLARY	1800 W MALLON AVE	10/11/2022	P1
C	THEFT 2D FROM BUILDING	2000 W BOONE AVE	10/10/2022	P2
C	THEFT 2D FROM BUILDING	1100 W COLLEGE AVE	10/14/2022	
C	THEFT 2D FROM MOTOR VEHICLE	700 N JEFFERSON ST	10/13/2022	
C	THEFT 3D ALL OTHER	2300 W COLLEGE AVE	10/12/2022	P2
C	THEFT OF MOTOR VEHICLE	600 N CEDAR ST	10/10/2022	P1

SPA2WH

For protection of victim privacy, the entire address on sexual assault crimes has been redacted.

<u>A/C</u>	<u>Offense Statute</u>	<u>Address</u>	<u>Reported Date</u>	<u>Dist</u>
C	ASSAULT 2D	2800 W ELLIOTT DR	10/14/2022	P1
C	THEFT OF MOTOR VEHICLE	3800 W WHISTALKS WAY	10/12/2022	P1

POLICE SUMMARY - Ending: Saturday, October 15, 2022



NE - Neva-Wood District (P3)

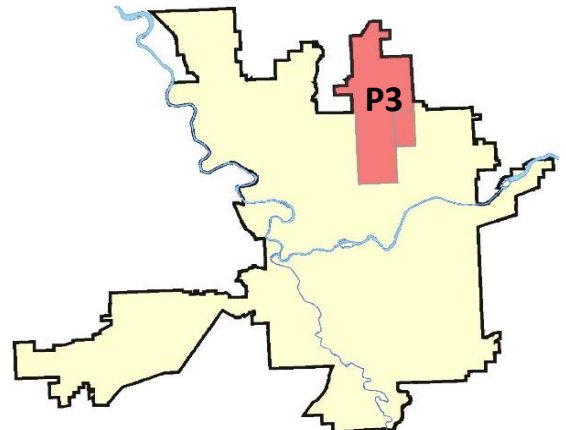
Preliminary IBR Counts

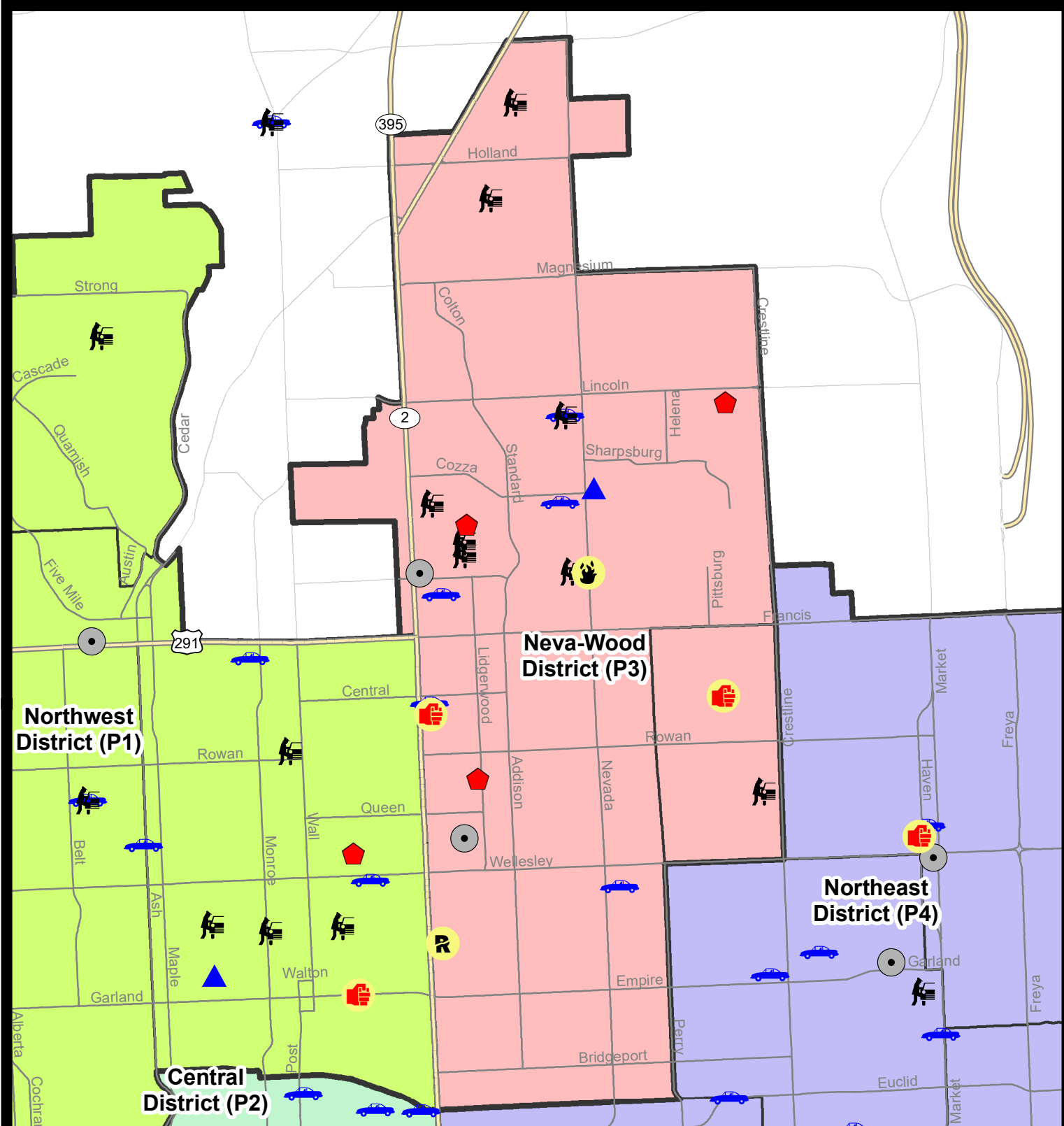
NIBRS Categories (Part 1 Selected)		7 Day Comparison			28 Day Comparison			YTD Comparison		
		Current	Prior	Percent	Current	Prior	Percent	Current	Prior	Percent
Violent	Criminal Homicide	0	0		0	0		2	2	0.00%
	Rape	1	0		2	3	-33.33%	23	35	-34.29%
	Robbery - Commercial	0	0		4	4	0.00%	35	16	118.75%
	Robbery - Person	0	1	-100.00%	3	5	-40.00%	35	22	59.09%
	Aggravated Assault - Non DV	1	2	-50.00%	8	7	14.29%	50	66	-24.24%
	Aggravated Assault - DV	2	2	0.00%	7	5	40.00%	43	52	-17.31%
Violent Total:		4	5	-20.00%	24	24	0.00%	188	193	-2.59%
Property	Burglary - Residential	3	0		7	13	-46.15%	109	97	12.37%
	Burglary Garage	1	4	-75.00%	12	13	-7.69%	75	66	13.64%
	Burglary Commercial	2	3	-33.33%	10	10	0.00%	84	68	23.53%
	Larceny	39	40	-2.50%	155	157	-1.27%	1884	1531	23.06%
	Vehicle Theft	5	12	-58.33%	36	37	-2.70%	322	145	122.07%
	Arson	1	1	0.00%	3	1	200.00%	11	11	0.00%
Property Total:		51	60	-15.00%	223	231	-3.46%	2485	1918	29.56%
Preliminary Part 1 Crime Totals:		55	65	-15.38%	247	255	-3.14%	2673	2111	26.62%
Current 7 Day Period:		10/9/2022 - 10/15/2022			Prior 7 Day Period:		10/2/2022 - 10/8/2022			
Current 28 Day Period:		9/18/2022 - 10/15/2022			Prior 28 Day Period:		8/21/2022 - 9/17/2022			
Current YTD Day Period:		1/1/2022 - 10/15/2022			Prior YTD Period:		1/1/2021 - 10/15/2021			

Prepared by SPD Crime Analysis Office - Tuesday, October 18, 2022

NOTE: SPD moved from UCR to the NIBRS reporting standard on 10/4/16 following the transition to a new RMS System. Numbers on CompStat reports prior to this date should not be used as a comparison to those on this report. Additional info on these reporting standards can be found on the FBI website: <https://ucr.fbi.gov/nibrs-overview>

This chart represents Preliminary counts of selected crime categories from Police Case Reports. Full statistical analysis to determine the confidence level of this data has not been performed. The % change columns on the preliminary counts differ from the percentage change on the NIBRS crime report, sometimes significantly. The CompStat report is designed for operational use and includes only selected NIBRS categories and coding less complex than full NIBRS rules. Official statistics for these and other NIBRS categories can be found on WASPC & FBI websites once available.





City of Spokane
Neva-Wood District (P3)
Selected Crime Codes
2022-10-09 to 2022-10-15
 Prepared By:
 Crime Analysis Unit
 Spokane Police Department

Legend

NIBRS Events



Criminal Homicide



Rape



Robbery Commercial



Robbery Person



Aggravated Assault



Burglary Residential



Burglary Garage



Burglary Commercial



Vehicle Prowling



Vehicle Theft



Arson



Cases Represent LERMS Crime Codes
 Points may indicate multiple events
 Note: Veh Prowl is only Larceny displayed

For Additional Information on
 Incidents pertaining to an
 Area, Trend, or Pattern
 Contact Information Analysis

0 0.2 0.4 0.8 Miles



THIS IS NOT A LEGAL DOCUMENT:
 The information shown on this map is compiled
 from various sources and is subject to constant
 revision. Information shown on this map should
 not be used to determine the location of facilities
 in relationship to property lines, section lines,
 streets, etc.

Sunday - Saturday

10/9/2022 TO 10/15/2022

NE - Neva-Wood District (P3)



A/C	Offense Statute	Address	Reported Date	Dist
<u>SPB3NL</u>				
C	ARSON 2D	E LYONS AVE / N NEVADA ST	10/10/2022	P4
C	ASSAULT 2D	0 E ROCKWELL AVE	10/9/2022	P4
C	ASSAULT 3D WEAPON OR NEGLIGENT INJURY	5800 N DIVISION ST	10/15/2022	P3
C	BURGLARY 2D COMMERCIAL	6700 N DIVISION ST	10/9/2022	P3
C	BURGLARY 2D COMMERCIAL	4700 N DIVISION ST	10/15/2022	P1
C	BURGLARY 2D GARAGE	1000 E COZZA DR	10/11/2022	P3
C	IBR Purposes Only - Motor Vehicle Theft	5800 N DIVISION ST	10/9/2022	
C	MAIL THEFT	1000 E SHARPSBURG AVE	10/11/2022	P3
C	RAPE 2D		10/9/2022	P4
A	RESIDENTIAL BURGLARY	1700 E LINCOLN RD	10/9/2022	P4
C	RESIDENTIAL BURGLARY	7000 N COLTON ST	10/10/2022	P4
C	RESIDENTIAL BURGLARY	200 E EVERETT AVE	10/15/2022	P3
C	RETAIL THEFT WITH SPECIAL CIRCUMSTANCES 3D	9700 N NEWPORT HWY	10/10/2022	P4
C	THEFT 2D ALL OTHER	1100 E COZZA DR	10/13/2022	P3
C	THEFT 2D FROM BUILDING	9900 N NEWPORT HWY	10/11/2022	P3
C	THEFT 2D FROM MOTOR VEHICLE	200 E WEDGEWOOD AVE	10/12/2022	P3
C	THEFT 2D VEHICLE PARTS AND ACCESSORIES	7000 N WISCOMB ST	10/11/2022	P3
C	THEFT 3D FROM BUILDING	9200 N COLTON ST	10/9/2022	P3
C	THEFT 3D FROM BUILDING	6900 N WISCOMB ST	10/11/2022	
C	THEFT 3D FROM BUILDING	7700 N STANDARD ST	10/14/2022	
C	THEFT 3D FROM MOTOR VEHICLE	7800 N WILDING DR	10/11/2022	P3
C	THEFT 3D FROM MOTOR VEHICLE	9700 N NEWPORT HWY	10/10/2022	P3
C	THEFT 3D FROM MOTOR VEHICLE	0 E WEILE AVE	10/10/2022	P3
C	THEFT 3D FROM MOTOR VEHICLE	9200 N COLTON ST	10/12/2022	P3
C	THEFT 3D FROM MOTOR VEHICLE	800 E LYONS AVE	10/10/2022	
C	THEFT 3D SHOPLIFTING	5800 N DIVISION ST	10/9/2022	P3
C	THEFT 3D SHOPLIFTING	4700 N DIVISION ST	10/9/2022	P3
C	THEFT 3D SHOPLIFTING	9200 N COLTON ST	10/9/2022	P3
C	THEFT 3D SHOPLIFTING	9700 N NEWPORT HWY	10/12/2022	P3
C	THEFT 3D SHOPLIFTING	500 E FRANCIS AVE	10/12/2022	P3
C	THEFT 3D SHOPLIFTING	4700 N DIVISION ST	10/12/2022	P3
C	THEFT 3D SHOPLIFTING	5500 N DIVISION ST	10/9/2022	
C	THEFT 3D SHOPLIFTING	9700 N NEWPORT HWY	10/9/2022	
C	THEFT 3D SHOPLIFTING	5500 N DIVISION ST	10/9/2022	
C	THEFT 3D SHOPLIFTING	5500 N DIVISION ST	10/9/2022	
C	THEFT 3D SHOPLIFTING	9600 N NEWPORT HWY	10/9/2022	
C	THEFT 3D SHOPLIFTING	9700 N NEWPORT HWY	10/10/2022	
C	THEFT 3D SHOPLIFTING	9700 N NEWPORT HWY	10/11/2022	

For protection of victim privacy, the entire address on sexual assault crimes has been redacted.

A/C	Offense Statute	Address	Reported Date	Dist
C	THEFT 3D SHOPLIFTING	5500 N DIVISION ST	10/11/2022	
C	THEFT 3D SHOPLIFTING	5500 N DIVISION ST	10/12/2022	
C	THEFT 3D SHOPLIFTING	4700 N DIVISION ST	10/12/2022	
C	THEFT 3D SHOPLIFTING	5500 N DIVISION ST	10/13/2022	
C	THEFT 3D SHOPLIFTING	6600 N DIVISION ST	10/15/2022	
C	THEFT 3D SHOPLIFTING	9600 N NEWPORT HWY	10/15/2022	
C	THEFT 3D VEHICLE PARTS AND ACCESSORIES	1200 E LYONS AVE	10/10/2022	P3
C	THEFT 3D VEHICLE PARTS AND ACCESSORIES	200 E ASTOR DR	10/15/2022	P3
C	THEFT 3D VEHICLE PARTS AND ACCESSORIES	7400 N NEVADA ST	10/11/2022	
C	THEFT 3D VEHICLE PARTS AND ACCESSORIES	1000 E COZZA DR	10/15/2022	
C	THEFT OF A FIREARM FROM MOTOR VEHICLE	100 E WEDGEWOOD AVE	10/11/2022	P3
A	THEFT OF MOTOR VEHICLE	7800 N WILDING DR	10/11/2022	P3
A	THEFT OF MOTOR VEHICLE	6600 N DIVISION ST	10/12/2022	P4
C	THEFT OF MOTOR VEHICLE	1000 E PRINCETON AVE	10/14/2022	P4
C	THEFT OF MOTOR VEHICLE	800 E COZZA DR	10/15/2022	P4

SPB3WH

C	ASSAULT 2D	1700 E COLUMBIA AVE	10/15/2022	P4
C	THEFT 2D FROM MOTOR VEHICLE	5100 N MARTIN ST	10/11/2022	

POLICE SUMMARY - Ending: Saturday, October 15, 2022



NE - Northeast District (P4)

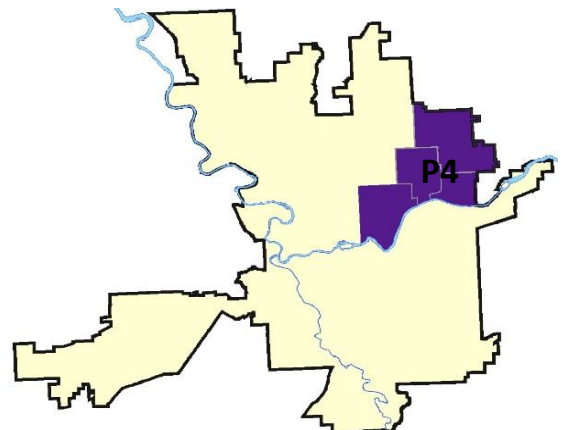
Preliminary IBR Counts

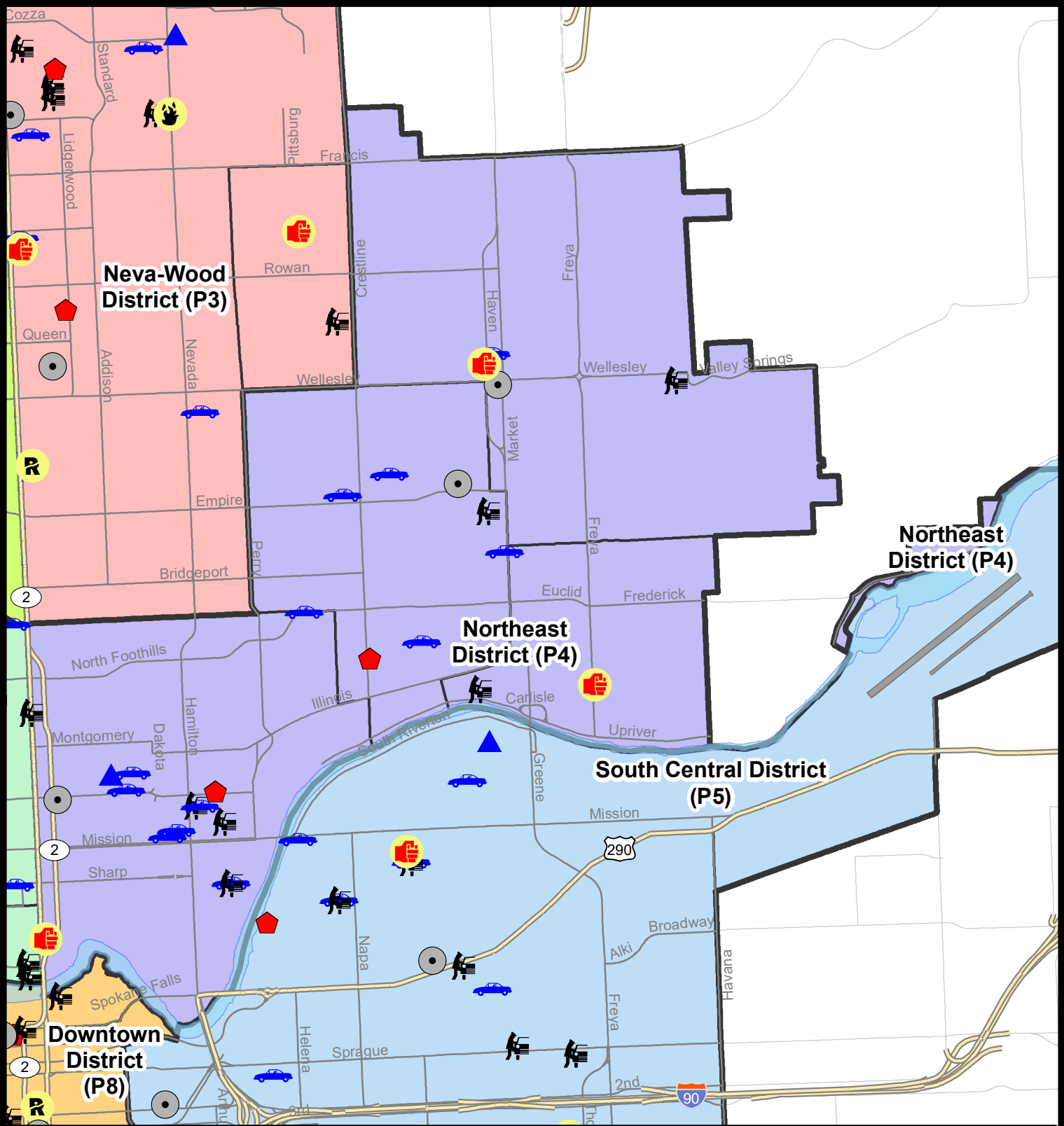
NIBRS Categories (Part 1 Selected)		7 Day Comparison			28 Day Comparison			YTD Comparison		
		Current	Prior	Percent	Current	Prior	Percent	Current	Prior	Percent
Violent	Criminal Homicide	0	0		0	0		0	1	-100.00%
	Rape	0	1	-100.00%	2	3	-33.33%	22	27	-18.52%
	Robbery - Commercial	0	0		0	0		9	6	50.00%
	Robbery - Person	0	1	-100.00%	1	1	0.00%	21	27	-22.22%
	Aggravated Assault - Non DV	2	5	-60.00%	10	7	42.86%	80	64	25.00%
	Aggravated Assault - DV	1	3	-66.67%	7	3	133.33%	48	47	2.13%
Violent Total:		3	10	-70.00%	20	14	42.86%	180	172	4.65%
Property	Burglary - Residential	2	6	-66.67%	15	12	25.00%	118	103	14.56%
	Burglary Garage	1	1	0.00%	5	7	-28.57%	38	45	-15.56%
	Burglary Commercial	3	2	50.00%	8	6	33.33%	96	53	81.13%
	Larceny	19	26	-26.92%	103	100	3.00%	856	861	-0.58%
	Vehicle Theft	12	11	9.09%	40	34	17.65%	259	171	51.46%
	Arson	0	0		0	1	-100.00%	10	16	-37.50%
Property Total:		37	46	-19.57%	171	160	6.88%	1377	1249	10.25%
Preliminary Part 1 Crime Totals:		40	56	-28.57%	191	174	9.77%	1557	1421	9.57%
Current 7 Day Period:		10/9/2022 - 10/15/2022			Prior 7 Day Period:		10/2/2022 - 10/8/2022			
Current 28 Day Period:		9/18/2022 - 10/15/2022			Prior 28 Day Period:		8/21/2022 - 9/17/2022			
Current YTD Day Period:		1/1/2022 - 10/15/2022			Prior YTD Period:		1/1/2021 - 10/15/2021			

Prepared by SPD Crime Analysis Office - Tuesday, October 18, 2022

NOTE: SPD moved from UCR to the NIBRS reporting standard on 10/4/16 following the transition to a new RMS System. Numbers on CompStat reports prior to this date should not be used as a comparison to those on this report. Additional info on these reporting standards can be found on the FBI website: <https://ucr.fbi.gov/nibrs-overview>

This chart represents Preliminary counts of selected crime categories from Police Case Reports. Full statistical analysis to determine the confidence level of this data has not been performed. The % change columns on the preliminary counts differ from the percentage change on the NIBRS crime report, sometimes significantly. The CompStat report is designed for operational use and includes only selected NIBRS categories and coding less complex than full NIBRS rules. Official statistics for these and other NIBRS categories can be found on WASPC & FBI websites once available.





City of Spokane

Northeast District (P4)

Selected Crime Codes

2022-10-09 to 2022-10-15

Prepared By:
Crime Analysis Unit
Spokane Police Department

Legend

NIBRS Events



Criminal Homicide



Rape



Robbery Commercial



Robbery Person



Aggravated Assault



Burglary Residential



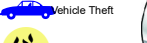
Burglary Garage



Burglary Commercial



Vehicle Prowling



Vehicle Theft



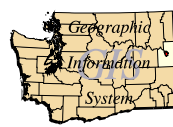
Arson



Cases Represent LERMS Crime Codes
Points may indicate multiple events
Note: Veh Prowl is only Larceny displayed

For Additional Information on
Incidents pertaining to an
Area, Trend, or Pattern
Contact Information Analysis

0 0.2 0.4 0.8 Miles



THIS IS NOT A LEGAL DOCUMENT.
The information shown on this map is compiled
from various sources and is subject to constant
revision. Information shown on this map should
not be used to determine the location of facilities
in relationship to property lines, section lines,
streets, etc.

Sunday - Saturday

10/9/2022 TO 10/15/2022

NE - Northeast District (P4)



A/C	Offense Statute	Address	Reported Date	Dist
<u>SPB4BE</u>				
C	BURGLARY 1D FROM RESIDENCE	2700 N CRESTLINE ST	10/12/2022	P4
C	BURGLARY 2D COMMERCIAL	2800 E GARLAND AVE	10/11/2022	P4
C	THEFT 3D FROM BUILDING	1600 E WELLESLEY AVE	10/10/2022	P4
A	THEFT 3D FROM MOTOR VEHICLE	2900 E PROVIDENCE AVE	10/13/2022	P4
C	THEFT OF A FIREARM FROM BUILDING	2700 N ALTAMONT ST	10/11/2022	P4
C	THEFT OF MOTOR VEHICLE	4000 N STONE ST	10/10/2022	P4
C	THEFT OF MOTOR VEHICLE	2800 N COOK ST	10/11/2022	P4
C	THEFT OF MOTOR VEHICLE	3900 N MARTIN ST	10/11/2022	P4
C	THEFT OF MOTOR VEHICLE	3500 N MARKET ST	10/14/2022	P1
<u>SPB4HI</u>				
A	BURGLARY 2D COMMERCIAL	4600 N MARKET ST	10/9/2022	P4
C	BURGLARY 2D FENCED AREA	4200 E WELLESLEY AVE	10/15/2022	P4
C	HARASSMENT FELONY WEAPON INVOLVED	2900 E BROAD AVE	10/11/2022	P4
C	THEFT 2D FROM MOTOR VEHICLE	4200 E WELLESLEY AVE	10/15/2022	P4
C	THEFT 2D VEHICLE PARTS AND ACCESSORIES	4700 N LEE ST	10/13/2022	P4
C	THEFT OF MOTOR VEHICLE	3000 E WABASH AVE	10/13/2022	P4
<u>SPB4LO</u>				
C	ASSAULT 2D	900 N DIVISION ST	10/13/2022	P2
C	BURGLARY 2D COMMERCIAL	100 E INDIANA AVE	10/10/2022	P2
C	BURGLARY 2D GARAGE	400 E BALDWIN AVE	10/10/2022	P4
C	RESIDENTIAL BURGLARY	1000 E INDIANA AVE	10/11/2022	P2
C	THEFT 2D ALL OTHER	E BOONE AVE / N HAMILTON ST	10/9/2022	
C	THEFT 2D FROM BUILDING	100 E INDIANA AVE	10/10/2022	P2
C	THEFT 2D FROM BUILDING	900 E NORTH FOOTHILLS DR	10/11/2022	P4
C	THEFT 2D FROM BUILDING	N DIVISION ST / W MONTGOMERY AVE	10/12/2022	P2
C	THEFT 2D FROM MOTOR VEHICLE	N DIVISION ST / W JACKSON AVE	10/11/2022	P2
C	THEFT 2D FROM MOTOR VEHICLE	1200 N SUPERIOR ST	10/9/2022	
C	THEFT 2D FROM MOTOR VEHICLE	1000 E AUGUSTA AVE	10/12/2022	
C	THEFT 3D ALL OTHER	800 N RUBY PL	10/11/2022	P4
C	THEFT 3D CITY SHOPLIFTING	200 E NORTH FOOTHILLS DR	10/10/2022	P4
C	THEFT 3D FROM BUILDING	200 E NORA AVE	10/13/2022	
C	THEFT 3D FROM MOTOR VEHICLE	900 E NORA AVE	10/11/2022	P4
C	THEFT 3D SHOPLIFTING	1500 E ILLINOIS AVE	10/9/2022	P4
C	THEFT OF MOTOR VEHICLE	1200 N SUPERIOR ST	10/9/2022	P3
C	THEFT OF MOTOR VEHICLE	500 E BALDWIN AVE	10/10/2022	P4
C	THEFT OF MOTOR VEHICLE	500 E INDIANA AVE	10/11/2022	P4
C	THEFT OF MOTOR VEHICLE	1600 N CINCINNATI ST	10/12/2022	P1

For protection of victim privacy, the entire address on sexual assault crimes has been redacted.

<u>A/C</u>	<u>Offense Statute</u>	<u>Address</u>	<u>Reported Date</u>	<u>Dist</u>
C	THEFT OF MOTOR VEHICLE	N PITTSBURG ST / E NORTH FOOTHILLS D	10/13/2022	P4
C	THEFT OF MOTOR VEHICLE	900 E NORA AVE	10/13/2022	P4
C	THEFT OF MOTOR VEHICLE	700 E MISSION AVE	10/14/2022	P4
<u>SPB4MI</u>				
C	ASSAULT 3D WEAPON OR NEGLIGENT INJURY	2500 N FREYA ST	10/9/2022	P4
C	THEFT 2D FROM MOTOR VEHICLE	2500 N REGAL ST	10/10/2022	P4

SPOKANE POLICE DEPARTMENT



SOUTH **Police Service Area**

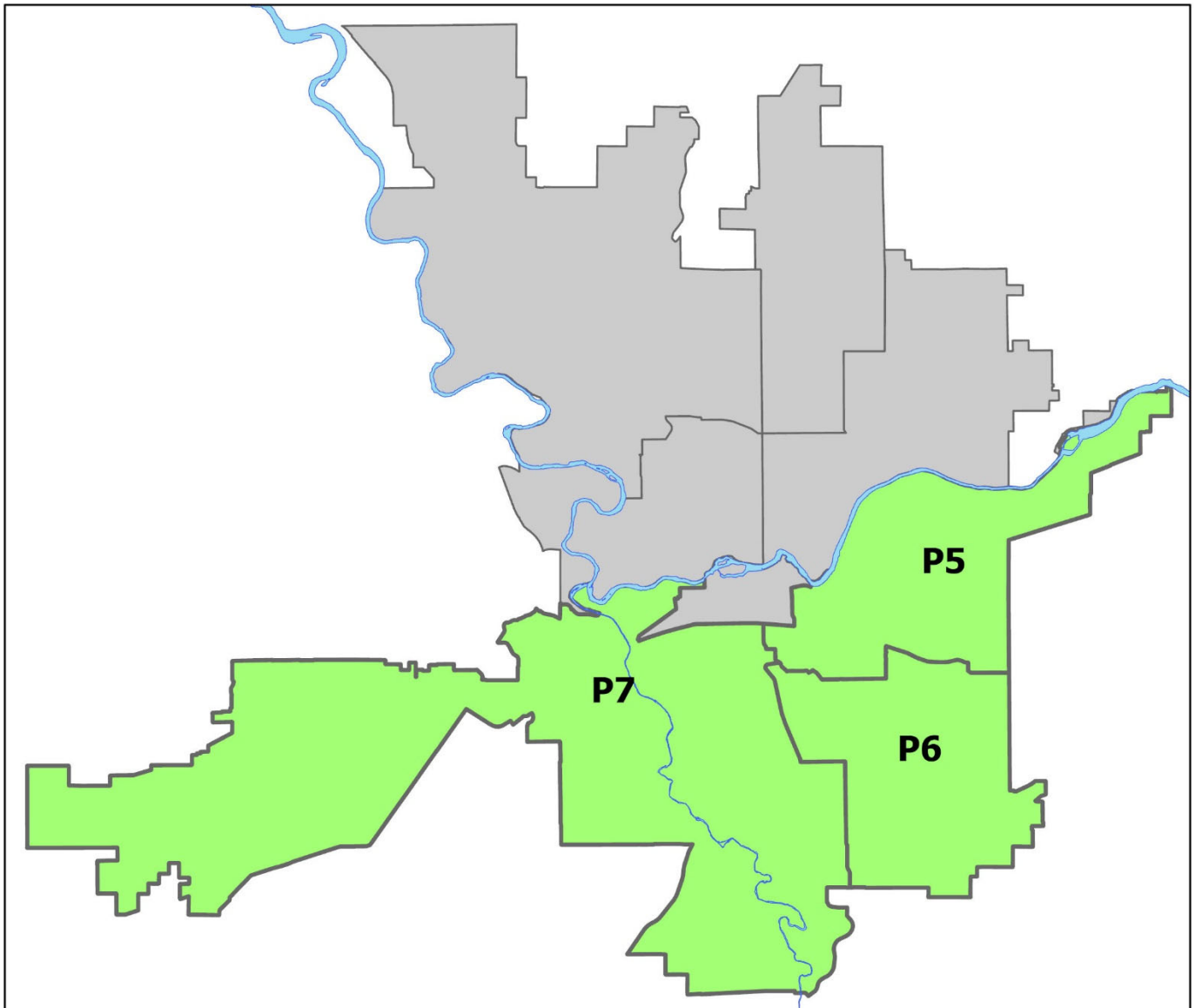
PSA Commander

Captain Matt Cowles

South Central District (P5)

Southeast District (P6)

Southwest District (P7)



POLICE SUMMARY - Ending: Saturday, October 15, 2022

SOUTH PRECINCT (P5, P6, and P7)



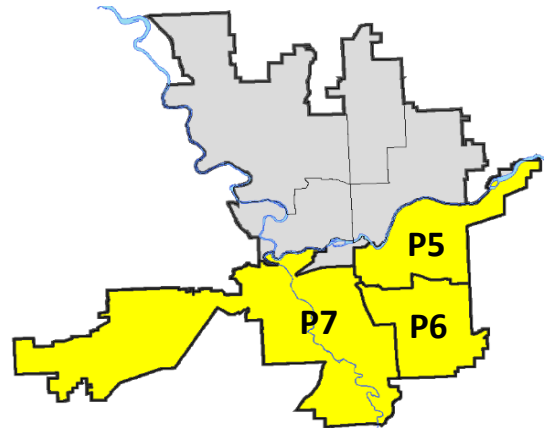
Preliminary IBR Counts

NIBRS Categories (Part 1 Selected)		7 Day Comparison			28 Day Comparison			YTD Comparison		
		Current	Prior	Percent	Current	Prior	Percent	Current	Prior	Percent
Violent	Criminal Homicide	0	0		0	0		1	2	-50.00%
	Rape	3	1	200.00%	5	4	25.00%	51	62	-17.74%
	Robbery - Commercial	0	1	-100.00%	1	0		12	7	71.43%
	Robbery - Person	0	2	-100.00%	3	5	-40.00%	37	32	15.63%
	Aggravated Assault - Non DV	4	2	100.00%	11	11	0.00%	108	111	-2.70%
	Aggravated Assault - DV	6	0		13	8	62.50%	90	98	-8.16%
Violent Total:		13	6	116.67%	33	28	17.86%	299	312	-4.17%
Property	Burglary - Residential	5	3	66.67%	15	12	25.00%	188	175	7.43%
	Burglary Garage	4	4	0.00%	21	16	31.25%	132	111	18.92%
	Burglary Commercial	3	7	-57.14%	18	11	63.64%	170	100	70.00%
	Larceny	52	60	-13.33%	229	215	6.51%	2328	1835	26.87%
	Vehicle Theft	17	14	21.43%	52	43	20.93%	443	268	65.30%
	Arson	0	0		0	3	-100.00%	13	27	-51.85%
Property Total:		81	88	-7.95%	335	300	11.67%	3274	2516	30.13%
Preliminary Part 1 Crime Totals:		94	94	0.00%	368	328	12.20%	3573	2828	26.34%
Current 7 Day Period:		10/9/2022 - 10/15/2022			Prior 7 Day Period:		10/2/2022 - 10/8/2022			
Current 28 Day Period:		9/18/2022 - 10/15/2022			Prior 28 Day Period:		8/21/2022 - 9/17/2022			
Current YTD Day Period:		1/1/2022 - 10/15/2022			Prior YTD Period:		1/1/2021 - 10/15/2021			

Prepared by SPD Crime Analysis Office - Tuesday, October 18, 2022

NOTE: SPD moved from UCR to the NIBRS reporting standard on 10/4/16 following the transition to a new RMS System. Numbers on CompStat reports prior to this date should not be used as a comparison to those on this report. Additional info on these reporting standards can be found on the FBI website: <https://ucr.fbi.gov/nibrs-overview>

This chart represents Preliminary counts of selected crime categories from Police Case Reports. Full statistical analysis to determine the confidence level of this data has not been performed. The % change columns on the preliminary counts differ from the percentage change on the NIBRS crime report, sometimes significantly. The CompStat report is designed for operational use and includes only selected NIBRS categories and coding less complex than full NIBRS rules. Official statistics for these and other NIBRS categories can be found on WASPC & FBI websites once available.



POLICE SUMMARY - Ending: Saturday, October 15, 2022

SE - South Central District (P5)



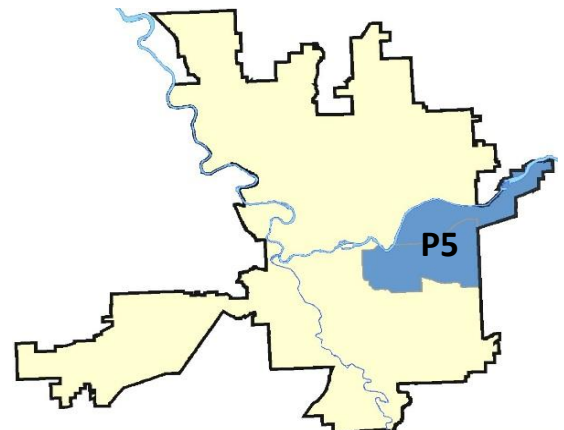
Preliminary IBR Counts

NIBRS Categories (Part 1 Selected)		7 Day Comparison			28 Day Comparison			YTD Comparison		
		Current	Prior	Percent	Current	Prior	Percent	Current	Prior	Percent
Violent	Criminal Homicide	0	0		0	0		0	0	
	Rape	0	1	-100.00%	2	2	0.00%	19	26	-26.92%
	Robbery - Commercial	0	1	-100.00%	1	0		4	3	33.33%
	Robbery - Person	0	1	-100.00%	1	1	0.00%	13	19	-31.58%
	Aggravated Assault - Non DV	1	2	-50.00%	6	4	50.00%	52	55	-5.45%
	Aggravated Assault - DV	3	0		6	6	0.00%	44	46	-4.35%
Violent Total:		4	5	-20.00%	16	13	23.08%	132	149	-11.41%
Property	Burglary - Residential	1	0		3	5	-40.00%	62	52	19.23%
	Burglary Garage	1	0		4	6	-33.33%	39	25	56.00%
	Burglary Commercial	2	6	-66.67%	14	9	55.56%	108	48	125.00%
	Larceny	25	22	13.64%	88	74	18.92%	840	639	31.46%
	Vehicle Theft	7	4	75.00%	19	20	-5.00%	188	105	79.05%
	Arson	0	0		0	0		4	17	-76.47%
Property Total:		36	32	12.50%	128	114	12.28%	1241	886	40.07%
Preliminary Part 1 Crime Totals:		40	37	8.11%	144	127	13.39%	1373	1035	32.66%
Current 7 Day Period:		10/9/2022 - 10/15/2022			Prior 7 Day Period:		10/2/2022 - 10/8/2022			
Current 28 Day Period:		9/18/2022 - 10/15/2022			Prior 28 Day Period:		8/21/2022 - 9/17/2022			
Current YTD Day Period:		1/1/2022 - 10/15/2022			Prior YTD Period:		1/1/2021 - 10/15/2021			


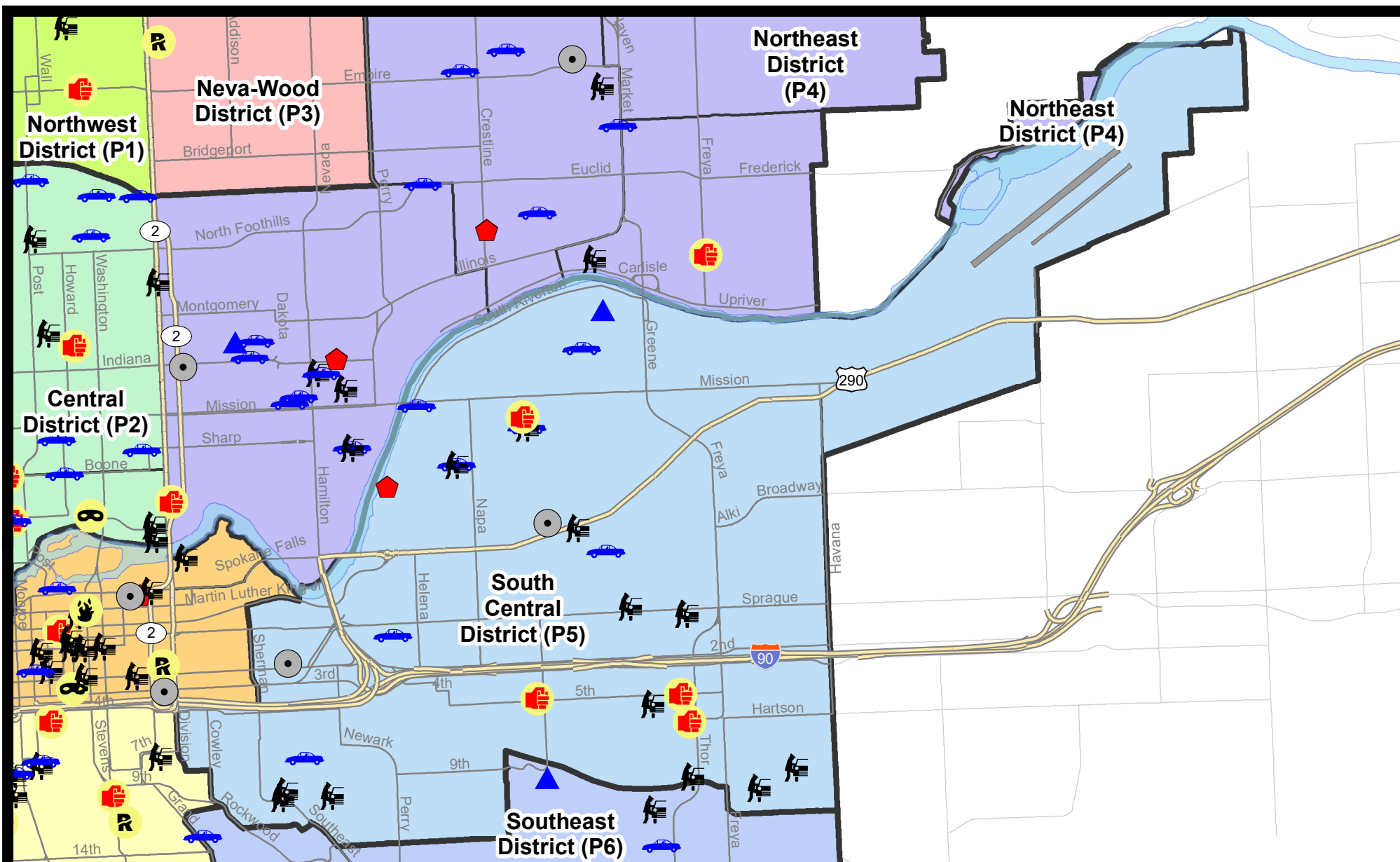
Prepared by SPD Crime Analysis Office - Tuesday, October 18, 2022

NOTE: SPD moved from UCR to the NIBRS reporting standard on 10/4/16 following the transition to a new RMS System. [Numbers on CompStat reports prior to this date should not be used as a comparison to those on this report.](#) Additional info on these reporting standards can be found on the FBI website: <https://ucr.fbi.gov/nibrs-overview>

This chart represents Preliminary counts of selected crime categories from Police Case Reports. Full statistical analysis to determine the confidence level of this data has not been performed. The % change columns on the preliminary counts differ from the percentage change on the NIBRS crime report, sometimes significantly. The CompStat report is designed for operational use and includes only selected NIBRS categories and coding less complex than full NIBRS rules. Official statistics for these and other NIBRS categories can be found on WASPC & FBI websites once available.



Note: On 2/10/21 a portion of the Police Block SPC5EC became part of the Downtown Precinct (SPD8EC); Consequently activity in P5 will appear lower if compared to printed CompStat reports prior to 2/10/21



City of Spokane
South Central District (P5)
Selected
Crime Types
2022-10-09 to 2022-10-15

Prepared By:
Crime Analysis Unit
Spokane Police Department

Legend

NIBRS Events



Criminal Homicide



Rape



Robbery Commercial



Robbery Person



Aggravated Assault



Burglary Residential



Burglary Garage



Burglary Commercial



Vehicle Prowling



Vehicle Theft



Arson

Cases Represent LERMS Crime Codes

Points may indicate multiple events

Note: Veh Prowl is only Larceny category displayed



For Additional Information on Incidents
 pertaining to an Area, Trend, or Pattern
 Contact Information Analysis

0 0.2 0.4 0.6 0.8 1 Miles



THIS IS NOT A LEGAL DOCUMENT:
 The information shown on this map is compiled
 from various sources and is subject to constant
 revision. Information shown on this map should
 not be used to determine the location of facilities
 in relationship to property lines, section lines,
 streets, etc.

Sunday - Saturday

10/9/2022 TO 10/15/2022

SE - South Central District (P5)



A/C	Offense Statute	Address	Reported Date	Dist
<u>SPC5EC</u>				
C	ASSAULT 2D	2300 E 5TH AVE	10/9/2022	P6
C	ASSAULT 2D	500 S RALPH ST	10/11/2022	P6
C	BURGLARY 2D COMMERCIAL	700 E 2ND AVE	10/11/2022	P8
C	BURGLARY 2D FENCED AREA	2600 E TRENT AVE	10/10/2022	P6
C	IBR Purposes Only - Aggravated Assault	3300 E HARTSON AVE	10/9/2022	P6
C	MAIL THEFT	900 E 10TH AVE	10/11/2022	P5
C	THEFT 1D FROM MOTOR VEHICLE	3800 E 11TH AVE	10/13/2022	
C	THEFT 2D FROM MOTOR VEHICLE	3300 E HILLS CT	10/10/2022	
C	THEFT 2D FROM MOTOR VEHICLE	900 S HATCH ST	10/11/2022	
A	THEFT 3D ALL OTHER	100 S SCOTT ST	10/10/2022	P5
C	THEFT 3D ALL OTHER	S RALPH ST / E 2ND AVE	10/12/2022	P5
C	THEFT 3D ALL OTHER	1200 E TRENT AVE	10/12/2022	P5
C	THEFT 3D ALL OTHER	3600 E SPRAGUE AVE	10/11/2022	
C	THEFT 3D FROM BUILDING	3900 E 13TH AVE	10/13/2022	
C	THEFT 3D FROM MOTOR VEHICLE	2600 E TRENT AVE	10/10/2022	P6
C	THEFT 3D FROM MOTOR VEHICLE	3300 E SPRAGUE AVE	10/11/2022	P6
C	THEFT 3D FROM MOTOR VEHICLE	3000 E SPRAGUE AVE	10/11/2022	P5
C	THEFT 3D FROM MOTOR VEHICLE	4000 E PRATT AVE	10/10/2022	P5
C	THEFT 3D FROM MOTOR VEHICLE	900 E 10TH AVE	10/11/2022	P5
C	THEFT 3D FROM MOTOR VEHICLE	3300 E SPRAGUE AVE	10/12/2022	P6
C	THEFT 3D FROM MOTOR VEHICLE	500 S GREENE ST	10/9/2022	
C	THEFT 3D FROM MOTOR VEHICLE	600 E 10TH AVE	10/10/2022	
C	THEFT OF MOTOR VEHICLE	1400 E 1ST AVE	10/10/2022	P6
C	THEFT OF MOTOR VEHICLE	2800 E FERRY AVE	10/10/2022	P6
C	THEFT OF MOTOR VEHICLE	700 S SCOTT ST	10/13/2022	P6
<u>SPC5GP</u>				
C	ASSAULT 2D	2300 E SINTO AVE	10/10/2022	P6
C	BURGLARY 1D FROM RESIDENCE	900 N PERRY ST	10/11/2022	P6
C	BURGLARY 2D COMMERCIAL	2400 E SPRINGFIELD AVE	10/10/2022	P6
C	BURGLARY 2D FENCED AREA	2400 E SPRINGFIELD AVE	10/9/2022	P5
C	BURGLARY 2D GARAGE	2900 E MARSHALL AVE	10/10/2022	P5
C	THEFT 1D ALL OTHER	4100 E MISSION AVE	10/10/2022	P5
C	THEFT 2D ALL OTHER	2900 E MISSION AVE	10/9/2022	P4
C	THEFT 2D ALL OTHER	2900 E SOUTH RIVERTON AVE	10/10/2022	P5
C	THEFT 3D FROM BUILDING	2400 E SPRINGFIELD AVE	10/9/2022	P5
C	THEFT 3D FROM MOTOR VEHICLE	2300 E SHARP AVE	10/9/2022	P5
A	THEFT 3D FROM MOTOR VEHICLE	E DESMET AVE / N MAGNOLIA ST	10/10/2022	P5
C	THEFT OF MOTOR VEHICLE	2300 E SHARP AVE	10/9/2022	P5

For protection of victim privacy, the entire address on sexual assault crimes has been redacted.

<u>A/C</u>	<u>Offense Statute</u>	<u>Address</u>	<u>Reported Date</u>	<u>Dist</u>
C	THEFT OF MOTOR VEHICLE	1600 E MISSION AVE	10/9/2022	P6
C	THEFT OF MOTOR VEHICLE	1700 N NELSON ST	10/10/2022	P6
A	THEFT OF MOTOR VEHICLE	E DESMET AVE / N MAGNOLIA ST	10/10/2022	P5

POLICE SUMMARY - Ending: Saturday, October 15, 2022



SE - Southeast District (P6)

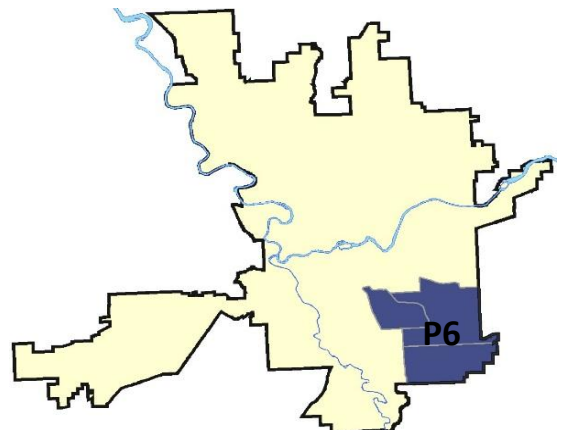
Preliminary IBR Counts

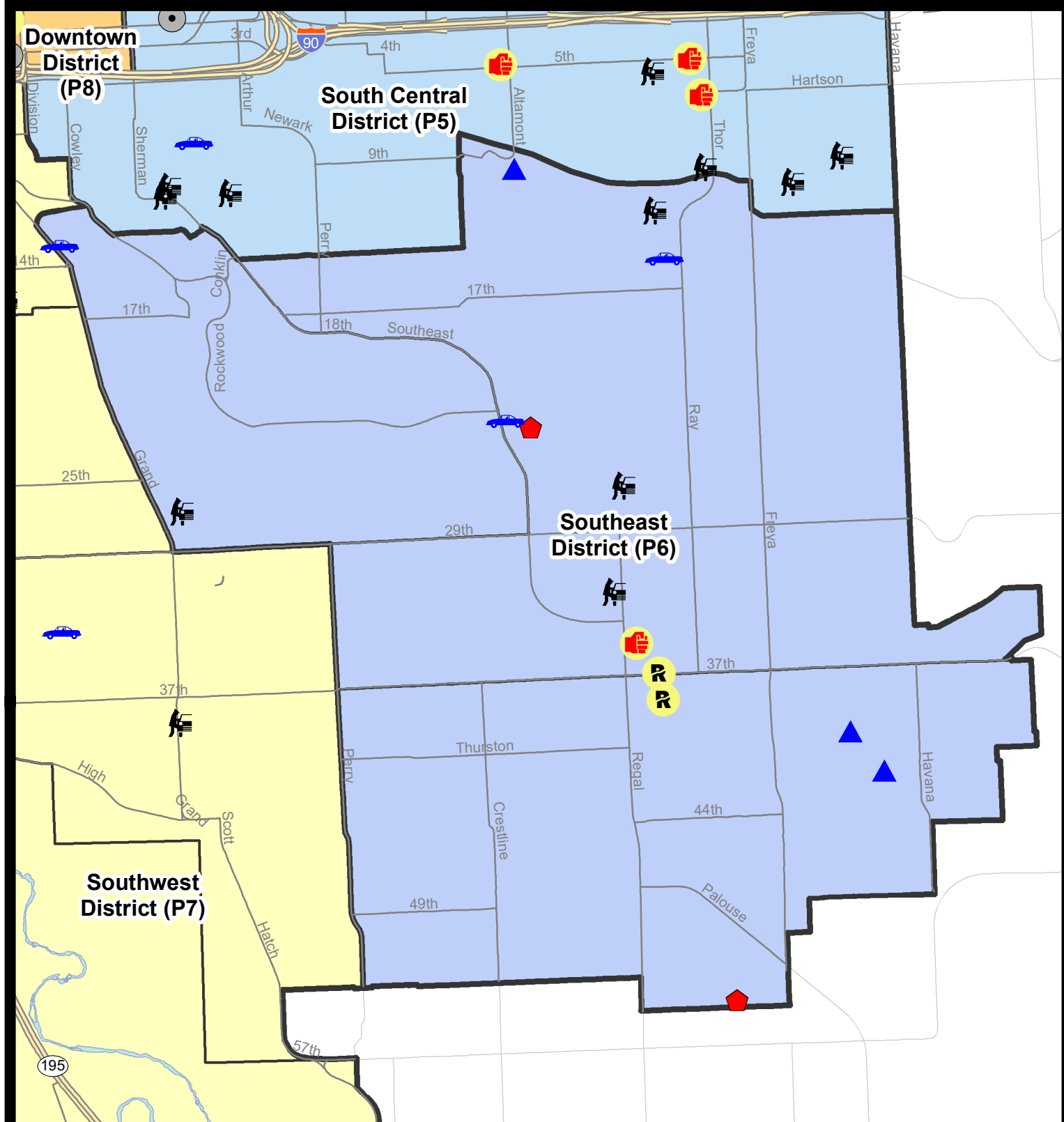
NIBRS Categories (Part 1 Selected)		7 Day Comparison			28 Day Comparison			YTD Comparison		
		Current	Prior	Percent	Current	Prior	Percent	Current	Prior	Percent
Violent	Criminal Homicide	0	0		0	0		0	0	
	Rape	2	0		2	0		8	7	14.29%
	Robbery - Commercial	0	0		0	0		2	1	100.00%
	Robbery - Person	0	0		1	1	0.00%	6	3	100.00%
	Aggravated Assault - Non DV	0	0		0	1	-100.00%	11	14	-21.43%
	Aggravated Assault - DV	1	0		4	1	300.00%	19	15	26.67%
Violent Total:		3	0		7	3	133.33%	46	40	15.00%
Property	Burglary - Residential	2	0		3	6	-50.00%	60	46	30.43%
	Burglary Garage	3	2	50.00%	10	6	66.67%	39	36	8.33%
	Burglary Commercial	0	1	-100.00%	1	1	0.00%	19	13	46.15%
	Larceny	8	10	-20.00%	43	51	-15.69%	464	390	18.97%
	Vehicle Theft	3	4	-25.00%	13	7	85.71%	85	51	66.67%
	Arson	0	0		0	1	-100.00%	2	4	-50.00%
Property Total:		16	17	-5.88%	70	72	-2.78%	669	540	23.89%
Preliminary Part 1 Crime Totals:		19	17	11.76%	77	75	2.67%	715	580	23.28%
Current 7 Day Period:		10/9/2022 - 10/15/2022			Prior 7 Day Period:		10/2/2022 - 10/8/2022			
Current 28 Day Period:		9/18/2022 - 10/15/2022			Prior 28 Day Period:		8/21/2022 - 9/17/2022			
Current YTD Day Period:		1/1/2022 - 10/15/2022			Prior YTD Period:		1/1/2021 - 10/15/2021			

Prepared by SPD Crime Analysis Office - Tuesday, October 18, 2022

NOTE: SPD moved from UCR to the NIBRS reporting standard on 10/4/16 following the transition to a new RMS System. Numbers on CompStat reports prior to this date should not be used as a comparison to those on this report. Additional info on these reporting standards can be found on the FBI website: <https://ucr.fbi.gov/nibrs-overview>

This chart represents Preliminary counts of selected crime categories from Police Case Reports. Full statistical analysis to determine the confidence level of this data has not been performed. The % change columns on the preliminary counts differ from the percentage change on the NIBRS crime report, sometimes significantly. The CompStat report is designed for operational use and includes only selected NIBRS categories and coding less complex than full NIBRS rules. Official statistics for these and other NIBRS categories can be found on WASPC & FBI websites once available.






City of Spokane
Southeast District (P6)
Selected
Crime Codes
2022-10-09 to 2022-10-15
 Prepared By:
 Crime Analysis Unit
 Spokane Police Department

Legend


Criminal Homicide	Robbery Person	Burglary Commercial
Rape	Aggravated Assault	Vehicle Prowling
Robbery Commercial	Burglary Residential	Vehicle Theft
	Burglary Garage	Arson

*Cases Represent LERMS Crime Codes
 Points may indicate multiple events
 Note: Veh Prowl is only Larceny displayed*


*For Additional Information on
 Incidents pertaining to an
 Area, Trend, or Pattern
 Contact Information Analysis*




0 0.15 0.3 0.6 Miles



Geographic Information System



THIS IS NOT A LEGAL DOCUMENT:
 The information shown on this map is compiled from various sources and is subject to constant revision. Information shown on this map should not be used to determine the location of facilities in relationship to property lines, section lines, streets, etc.



Sunday - Saturday

SE - Southeast District (P6)

10/9/2022 TO 10/15/2022



A/C	Offense Statute	Address	Reported Date	Dist
<u>SPC6LH</u>				
C	ASSAULT 2D	2900 E 35TH AVE	10/15/2022	P6
C	BURGLARY 2D GARAGE	2400 E NORTH ALTAMONT BLVD	10/11/2022	P6
C	RAPE 2D		10/12/2022	P6
A	RESIDENTIAL BURGLARY	2300 S SOUTHEAST BLVD	10/13/2022	P6
C	THEFT 2D ALL OTHER	2500 E 29TH AVE	10/10/2022	
C	THEFT 3D ALL OTHER	3200 E 18TH AVE	10/11/2022	
C	THEFT 3D FROM MOTOR VEHICLE	1200 S GREENE ST	10/9/2022	P6
C	THEFT 3D FROM MOTOR VEHICLE	2800 E 32ND AVE	10/12/2022	P6
C	THEFT 3D FROM MOTOR VEHICLE	2900 E 27TH AVE	10/12/2022	
C	THEFT OF MOTOR VEHICLE	3100 E 15TH AVE	10/9/2022	P6
C	THEFT OF MOTOR VEHICLE	2300 S SOUTHEAST BLVD	10/11/2022	P6
<u>SPC6RW</u>				
C	THEFT 3D FROM MOTOR VEHICLE	2600 S HATCH ST	10/10/2022	
C	THEFT OF MOTOR VEHICLE	1300 S GRAND BLVD	10/10/2022	P5
<u>SPC6SG</u>				
C	BURGLARY 1D FROM RESIDENCE	3300 E 55TH AVE	10/10/2022	P6
C	BURGLARY 1D GARAGE	4000 S MYRTLE ST	10/12/2022	P6
C	BURGLARY 2D GARAGE	4100 E 42ND AVE	10/12/2022	P6
C	RAPE 2D		10/11/2022	P6
C	THEFT 2D ALL OTHER	4900 S REGAL ST	10/11/2022	P6
C	THEFT 3D SHOPLIFTING	3100 E PALOUSE HWY	10/12/2022	

POLICE SUMMARY - Ending: Saturday, October 15, 2022



SW - Southwest District (P7)

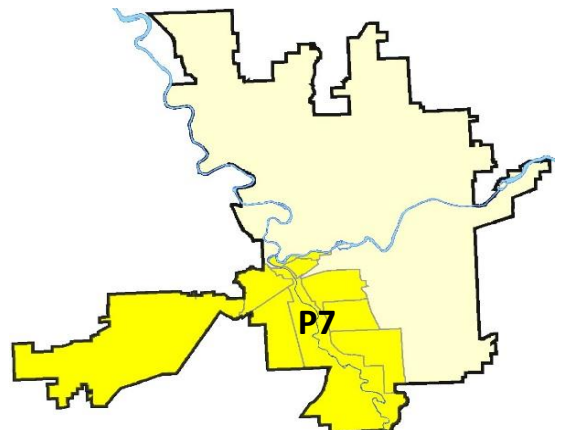
Preliminary IBR Counts

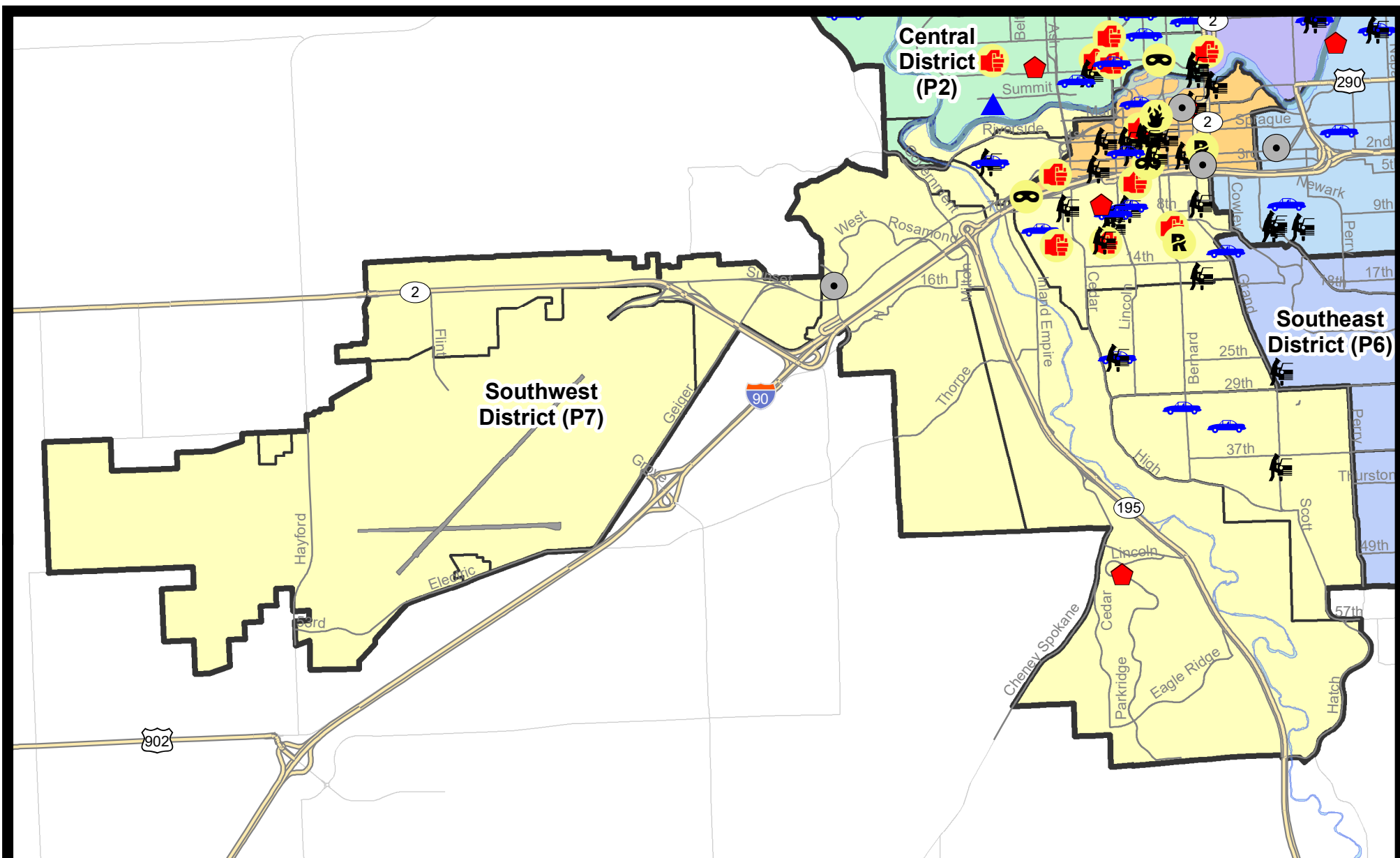
NIBRS Categories (Part 1 Selected)		7 Day Comparison			28 Day Comparison			YTD Comparison		
		Current	Prior	Percent	Current	Prior	Percent	Current	Prior	Percent
Violent	Criminal Homicide	0	0		0	0		1	2	-50.00%
	Rape	1	0		1	2	-50.00%	24	29	-17.24%
	Robbery - Commercial	0	0		0	0		6	3	100.00%
	Robbery - Person	0	1	-100.00%	1	3	-66.67%	18	10	80.00%
	Aggravated Assault - Non DV	3	0		5	6	-16.67%	45	42	7.14%
	Aggravated Assault - DV	2	0		3	1	200.00%	27	37	-27.03%
Violent Total:		6	1	500.00%	10	12	-16.67%	121	123	-1.63%
Property	Burglary - Residential	2	3	-33.33%	9	1	800.00%	66	77	-14.29%
	Burglary Garage	0	2	-100.00%	7	4	75.00%	54	50	8.00%
	Burglary Commercial	1	0		3	1	200.00%	43	39	10.26%
	Larceny	19	28	-32.14%	98	90	8.89%	1024	806	27.05%
	Vehicle Theft	7	6	16.67%	20	16	25.00%	170	112	51.79%
	Arson	0	0		0	2	-100.00%	7	6	16.67%
Property Total:		29	39	-25.64%	137	114	20.18%	1364	1090	25.14%
Preliminary Part 1 Crime Totals:		35	40	-12.50%	147	126	16.67%	1485	1213	22.42%
Current 7 Day Period:		10/9/2022 - 10/15/2022			Prior 7 Day Period:		10/2/2022 - 10/8/2022			
Current 28 Day Period:		9/18/2022 - 10/15/2022			Prior 28 Day Period:		8/21/2022 - 9/17/2022			
Current YTD Day Period:		1/1/2022 - 10/15/2022			Prior YTD Period:		1/1/2021 - 10/15/2021			

Prepared by SPD Crime Analysis Office - Tuesday, October 18, 2022

NOTE: SPD moved from UCR to the NIBRS reporting standard on 10/4/16 following the transition to a new RMS System. Numbers on CompStat reports prior to this date should not be used as a comparison to those on this report. Additional info on these reporting standards can be found on the FBI website: <https://ucr.fbi.gov/nibrs-overview>

This chart represents Preliminary counts of selected crime categories from Police Case Reports. Full statistical analysis to determine the confidence level of this data has not been performed. The % change columns on the preliminary counts differ from the percentage change on the NIBRS crime report, sometimes significantly. The CompStat report is designed for operational use and includes only selected NIBRS categories and coding less complex than full NIBRS rules. Official statistics for these and other NIBRS categories can be found on WASPC & FBI websites once available.





City of Spokane
Southwest District (P7)
Selected
Crime Types
2022-10-09 to 2022-10-15

Prepared By:
Crime Analysis Unit
Spokane Police Department

Legend

NIBRS Events



Robbery Commercial

Robbery Person

Aggravated Assault

Burglary Residential

Burglary Garage

Burglary Commercial

Vehicle Prowling

Vehicle Theft

Arson

Cases Represent LERMS Crime Codes
 Points may indicate multiple events
 Note: Veh Prowl is only Larceny category displayed



For Additional Information on Incidents
 pertaining to an Area, Trend, or Pattern
 Contact Information Analysis

0 0.2 0.4 0.6 0.8 1 1.2 1.4 1.6 Miles



THIS IS NOT A LEGAL DOCUMENT:
 The information shown on this map is compiled
 from various sources and is subject to constant
 revision. Information shown on this map should
 not be used to determine the location of facilities
 in relationship to property lines, section lines,
 streets, etc.



Sunday - Saturday

10/9/2022 TO 10/15/2022

SE - Southwest District (P7)



<u>A/C</u>	<u>Offense Statute</u>	<u>Address</u>	<u>Reported Date</u>	<u>Dist</u>
<u>SPD7BA</u>				
C	THEFT 3D ALL OTHER	1800 W 3RD AVE	10/12/2022	P7
C	THEFT 3D FROM MOTOR VEHICLE	2300 W 2ND AVE	10/11/2022	P7
C	THEFT 3D VEHICLE PARTS AND ACCESSORIES	2200 W PACIFIC AVE	10/10/2022	P7
C	THEFT OF MOTOR VEHICLE	2300 W 2ND AVE	10/11/2022	P7
<u>SPD7CH</u>				
C	ASSAULT 1D	W CLIFF AVE / S STEVENS ST	10/10/2022	P8
C	ASSAULT 1D	1700 W 11TH AVE	10/12/2022	P7
C	ASSAULT 2D	800 W 5TH AVE	10/9/2022	P6
C	ASSAULT 2D	800 W 5TH AVE	10/11/2022	P8
C	ASSAULT 2D	1100 W 11TH AVE	10/15/2022	P7
C	RAPE 2D		10/11/2022	P5
C	RESIDENTIAL BURGLARY	1100 W 7TH AVE	10/15/2022	P7
C	THEFT 2D ALL OTHER	S MAPLE ST / W 6TH AVE	10/9/2022	
C	THEFT 2D FROM MOTOR VEHICLE	700 S LINCOLN ST	10/10/2022	P7
C	THEFT 2D FROM MOTOR VEHICLE	1000 W 9TH AVE	10/10/2022	P7
C	THEFT 2D FROM MOTOR VEHICLE	1100 W 11TH AVE	10/13/2022	P7
C	THEFT 2D FROM MOTOR VEHICLE	100 W 8TH AVE	10/12/2022	
C	THEFT 3D FROM BUILDING	1800 W 9TH AVE	10/12/2022	P7
A	THEFT 3D FROM MOTOR VEHICLE	1000 W 8TH AVE	10/10/2022	P7
C	THEFT 3D FROM MOTOR VEHICLE	1500 W 7TH AVE	10/10/2022	
C	THEFT 3D FROM MOTOR VEHICLE	100 W 16TH AVE	10/15/2022	
C	THEFT 3D SHOPLIFTING	900 S MONROE ST	10/11/2022	
C	THEFT OF MOTOR VEHICLE	700 S LINCOLN ST	10/9/2022	P7
A	THEFT OF MOTOR VEHICLE	1000 W 8TH AVE	10/10/2022	P7
C	THEFT OF MOTOR VEHICLE	1800 W 9TH AVE	10/14/2022	P7
<u>SPD7CS</u>				
C	THEFT 1D FROM MOTOR VEHICLE	3800 S GRAND BLVD	10/11/2022	
C	THEFT 2D ALL OTHER	900 W 31ST AVE	10/11/2022	P7
C	THEFT 3D SHOPLIFTING	800 E 29TH AVE	10/9/2022	
C	THEFT OF MOTOR VEHICLE	300 W 31ST AVE	10/12/2022	P6
C	THEFT OF MOTOR VEHICLE	0 E 33RD AVE	10/13/2022	P5
<u>SPD7LC</u>				
C	RESIDENTIAL BURGLARY	4900 S LINCOLN WAY	10/11/2022	P7
<u>SPD7MC</u>				
A	THEFT 3D FROM MOTOR VEHICLE	1000 W 24TH AVE	10/13/2022	P7
A	THEFT OF MOTOR VEHICLE	1000 W 24TH AVE	10/13/2022	P7

For protection of victim privacy, the entire address on sexual assault crimes has been redacted.

<u>A/C</u>	<u>Offense Statute</u>	<u>Address</u>	<u>Reported Date</u>	<u>Dist</u>
<u>SPD7WH</u>				
C	BURGLARY 2D COMMERCIAL	1500 S RUSTLE ST	10/14/2022	P7
C	THEFT 3D VEHICLE PARTS AND ACCESSORIES	1500 S RUSTLE ST	10/13/2022	P7
<u>SPD7WP</u>				
C	THEFT 3D SHOPLIFTING	9600 W US 2 HWY	10/10/2022	

SPOKANE POLICE DEPARTMENT

DOWNTOWN

Police Service Area



PSA Commander

Captain David Singley



POLICE SUMMARY - Ending: Saturday, October 15, 2022

DOWNTOWN PRECINCT (P8)



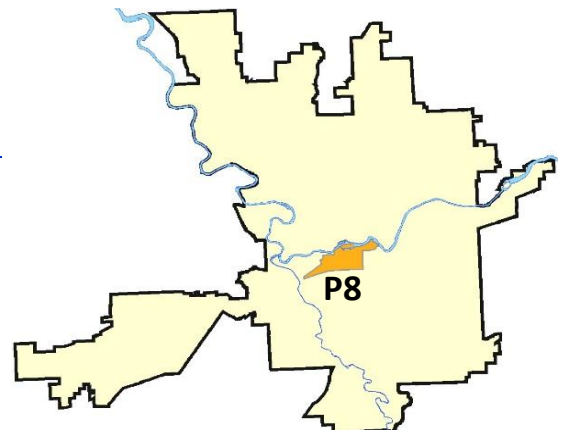
Preliminary IBR Counts

NIBRS Categories (Part 1 Selected)		7 Day Comparison			28 Day Comparison			YTD Comparison		
		Current	Prior	Percent	Current	Prior	Percent	Current	Prior	Percent
Violent	Criminal Homicide	0	0		0	1	-100.00%	4	2	100.00%
	Rape	1	0		3	2	50.00%	28	21	33.33%
	Robbery - Commercial	0	1	-100.00%	1	0		10	10	0.00%
	Robbery - Person	2	1	100.00%	5	4	25.00%	44	36	22.22%
	Aggravated Assault - Non DV	2	1	100.00%	9	10	-10.00%	88	94	-6.38%
	Aggravated Assault - DV	0	0		1	4	-75.00%	17	16	6.25%
Violent Total:		5	3	66.67%	19	21	-9.52%	191	179	6.70%
Property	Burglary - Residential	1	0		3	3	0.00%	31	30	3.33%
	Burglary Garage	0	0		0	0		6	6	0.00%
	Burglary Commercial	2	3	-33.33%	6	5	20.00%	73	90	-18.89%
	Larceny	23	22	4.55%	112	97	15.46%	1213	720	68.47%
	Vehicle Theft	2	4	-50.00%	11	12	-8.33%	115	59	94.92%
	Arson	1	0		1	1	0.00%	7	14	-50.00%
Property Total:		29	29	0.00%	133	118	12.71%	1445	919	57.24%
Preliminary Part 1 Crime Totals:		34	32	6.25%	152	139	9.35%	1636	1098	49.00%
Current 7 Day Period:		10/9/2022 - 10/15/2022			Prior 7 Day Period:		10/2/2022 - 10/8/2022			
Current 28 Day Period:		9/18/2022 - 10/15/2022			Prior 28 Day Period:		8/21/2022 - 9/17/2022			
Current YTD Day Period:		1/1/2022 - 10/15/2022			Prior YTD Period:		1/1/2021 - 10/15/2021			

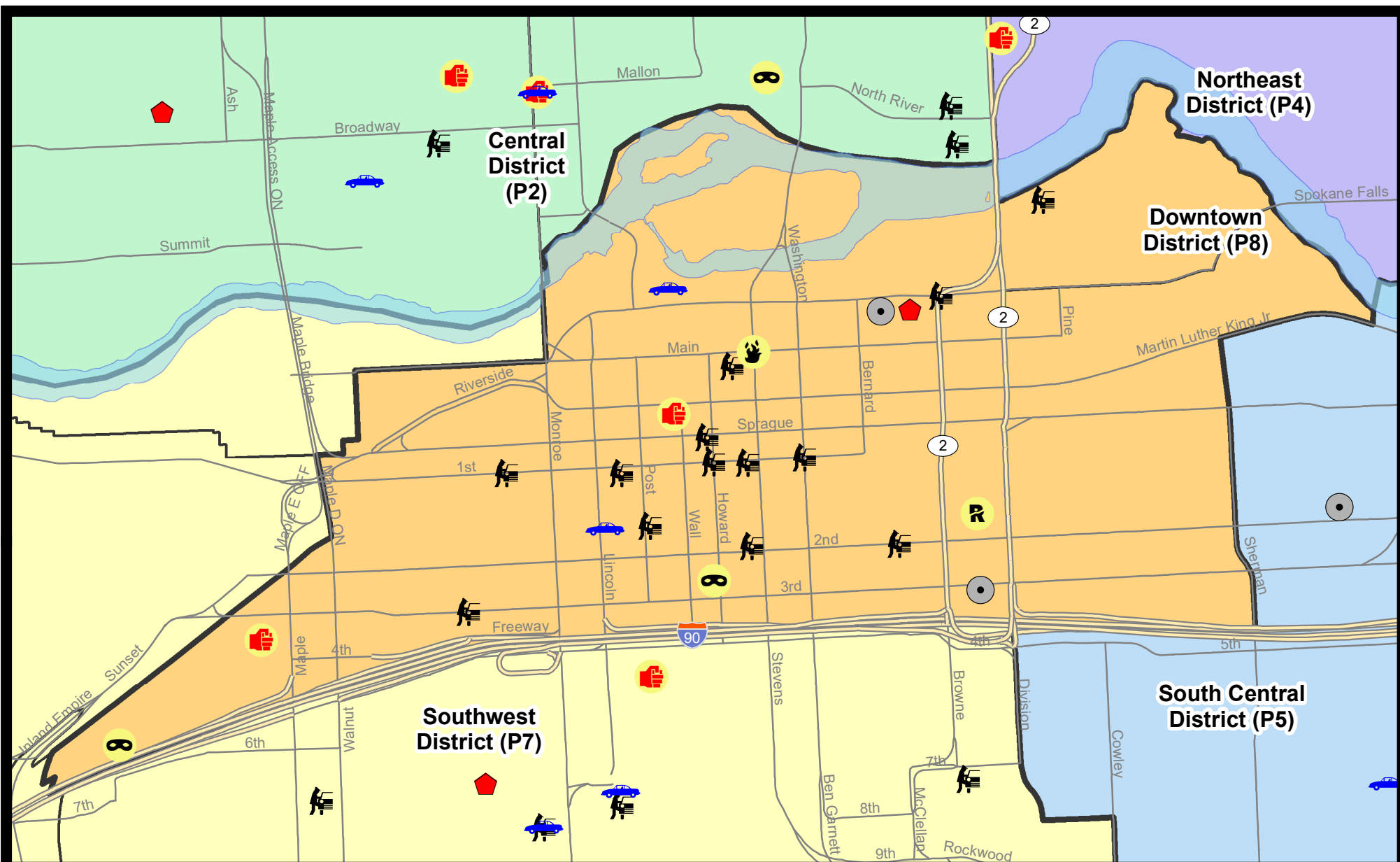
Prepared by SPD Crime Analysis Office - Tuesday, October 18, 2022

NOTE: SPD moved from UCR to the NIBRS reporting standard on 10/4/16 following the transition to a new RMS System. Numbers on CompStat reports prior to this date should not be used as a comparison to those on this report. Additional info on these reporting standards can be found on the FBI website: <https://ucr.fbi.gov/nibrs-overview>

This chart represents Preliminary counts of selected crime categories from Police Case Reports. Full statistical analysis to determine the confidence level of this data has not been performed. The % change columns on the preliminary counts differ from the percentage change on the NIBRS crime report, sometimes significantly. The CompStat report is designed for operational use and includes only selected NIBRS categories and coding less complex than full NIBRS rules. Official statistics for these and other NIBRS categories can be found on WASPC & FBI websites once available.



Note: On 2/10/21 a portion of the Police Block SPC5EC became part of the Downtown Precinct (SPD8EC); Consequently activity in P8 will appear higher if compared to printed CompStat reports prior to 2/10/21

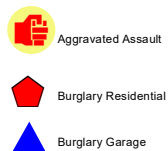



City of Spokane
Downtown District (P8)
Selected
Crime Types
2022-10-09 to 2022-10-15

Prepared By:
Crime Analysis Unit
Spokane Police Department

Legend

NIBRS Events



Cases Represent LERMS Crime Codes
 Points may indicate multiple events
 Note: Veh Prowl is only Larceny category displayed



For Additional Information on Incidents
 pertaining to an Area, Trend, or Pattern
 Contact Information Analysis

0 0.2 Miles



THIS IS NOT A LEGAL DOCUMENT:
 The information shown on this map is compiled
 from various sources and is subject to constant
 revision. Information shown on this map should
 not be used to determine the location of facilities
 in relationship to property lines, section lines,
 streets, etc.



Sunday - Saturday

SW - Downtown District (P8)

10/9/2022 TO 10/15/2022



<u>A/C</u>	<u>Offense Statute</u>	<u>Address</u>	<u>Reported Date</u>	<u>Dist</u>
<u>SPD8EC</u>				
C	THEFT 3D FROM BUILDING	200 E 2ND AVE	10/13/2022	
<u>SPD8RS</u>				
C	ARSON 2D	W MAIN AVE / N STEVENS ST	10/11/2022	P8
C	ASSAULT 1D	700 W RIVERSIDE AVE	10/14/2022	P8
C	ASSAULT 2D	1600 W 3RD AVE	10/10/2022	P7
C	BURGLARY 2D COMMERCIAL	200 W SPOKANE FALLS BLVD	10/10/2022	P8
C	BURGLARY 2D COMMERCIAL	0 W 3RD AVE	10/12/2022	P8
C	IBR Purposes Only - Motor Vehicle Theft	700 W SPOKANE FALLS BLVD	10/10/2022	P8
C	RAPE 2D		10/15/2022	P8
C	RESIDENTIAL BURGLARY	200 W SPOKANE FALLS BLVD	10/10/2022	P7
C	ROBBERY 1D PERSON	500 S CANNON ST	10/10/2022	P8
C	ROBBERY 1D PERSON	200 S HOWARD ST	10/10/2022	P8
C	THEFT 2D ALL OTHER	W MAIN AVE / N BERNARD ST	10/9/2022	P8
C	THEFT 2D FROM BUILDING	0 W MAIN AVE	10/10/2022	P8
C	THEFT 2D FROM MOTOR VEHICLE	500 W 1ST AVE	10/11/2022	P8
C	THEFT 2D FROM MOTOR VEHICLE	W 2ND AVE / S MCCLELLAN ST	10/10/2022	P8
C	THEFT 2D FROM MOTOR VEHICLE	S MADISON ST / W 1ST AVE	10/13/2022	P8
C	THEFT 2D FROM MOTOR VEHICLE	800 W 1ST AVE	10/10/2022	
C	THEFT 2D FROM MOTOR VEHICLE	500 W 2ND AVE	10/15/2022	
A	THEFT 3D ALL OTHER	1400 W 2ND AVE	10/10/2022	P8
C	THEFT 3D ALL OTHER	N WASHINGTON ST / W MAIN AVE	10/12/2022	
C	THEFT 3D FROM BUILDING	200 W SPOKANE FALLS BLVD	10/10/2022	P8
C	THEFT 3D FROM MOTOR VEHICLE	100 S POST ST	10/10/2022	P8
C	THEFT 3D FROM MOTOR VEHICLE	W 3RD AVE / S JEFFERSON ST	10/11/2022	P8
C	THEFT 3D FROM MOTOR VEHICLE	500 W MAIN AVE	10/11/2022	
C	THEFT 3D FROM MOTOR VEHICLE	600 W SPRAGUE AVE	10/13/2022	
C	THEFT 3D FROM MOTOR VEHICLE	W 1ST AVE / S WASHINGTON ST	10/13/2022	
C	THEFT 3D FROM MOTOR VEHICLE	W 1ST AVE / S HOWARD ST	10/14/2022	
C	THEFT 3D FROM MOTOR VEHICLE	400 N RIVERPOINT BLVD	10/15/2022	
A	THEFT 3D SHOPLIFTING	1600 W 3RD AVE	10/10/2022	P8
C	THEFT 3D SHOPLIFTING	700 W RIVERSIDE AVE	10/12/2022	P8
C	THEFT 3D SHOPLIFTING	700 W MAIN AVE	10/11/2022	
C	THEFT 3D SHOPLIFTING	700 W MAIN AVE	10/12/2022	
C	THEFT OF A FIREARM FROM MOTOR VEHICLE	W SPOKANE FALLS BLVD / N DIVISION ST	10/12/2022	P8
C	THEFT OF MOTOR VEHICLE	100 S LINCOLN ST	10/12/2022	P8

POLICE SUMMARY - Ending: Saturday, October 15, 2022



Other Jurisdiction or Unk District

Preliminary IBR Counts

NIBRS Categories (Part 1 Selected)		7 Day Comparison			28 Day Comparison			YTD Comparison		
		Current	Prior	Percent	Current	Prior	Percent	Current	Prior	Percent
Violent	Criminal Homicide	0	0		0	0		0	0	
	Rape	0	0		0	0		3	5	-40.00%
	Robbery - Commercial	0	0		0	0		0	0	
	Robbery - Person	0	0		0	0		0	0	
	Aggravated Assault - Non DV	0	0		0	0		2	1	100.00%
	Aggravated Assault - DV	0	0		1	0		3	0	
Violent Total:		0	0		1	0		8	6	33.33%
Property	Burglary - Residential	0	0		1	0		2	0	
	Burglary Garage	0	0		0	0		0	1	-100.00%
	Burglary Commercial	0	0		0	0		5	0	
	Larceny	2	2	0.00%	6	8	-25.00%	58	18	222.22%
	Vehicle Theft	1	3	-66.67%	5	0		8	7	14.29%
	Arson	0	0		0	0		0	0	
Property Total:		3	5	-40.00%	12	8	50.00%	73	26	180.77%
Preliminary Part 1 Crime Totals:		3	5	-40.00%	13	8	62.50%	81	32	153.13%
Current 7 Day Period:		10/9/2022 - 10/15/2022			Prior 7 Day Period:		10/2/2022 - 10/8/2022			
Current 28 Day Period:		9/18/2022 - 10/15/2022			Prior 28 Day Period:		8/21/2022 - 9/17/2022			
Current YTD Day Period:		1/1/2022 - 10/15/2022			Prior YTD Period:		1/1/2021 - 10/15/2021			

Prepared by SPD Crime Analysis Office - Tuesday, October 18, 2022

NOTE: SPD moved from UCR to the NIBRS reporting standard on 10/4/16 following the transition to a new RMS System. [Numbers on CompStat reports prior to this date should not be used as a comparison to those on this report.](#) Additional info on these reporting standards can be found on the FBI website: <https://ucr.fbi.gov/nibrs-overview>

This chart represents Preliminary counts of selected crime categories from Police Case Reports. Full statistical analysis to determine the confidence level of this data has not been performed. The % change columns on the preliminary counts differ from the percentage change on the NIBRS crime report, sometimes significantly. The CompStat report is designed for operational use and includes only selected NIBRS categories and coding less complex than full NIBRS rules. Official statistics for these and other NIBRS categories can be found on WASPC & FBI websites once available.

Sunday - Saturday

10/9/2022 TO 10/15/2022

Other Jurisdiction/Unk District



A/C	Offense Statute	Address	Reported Date	Dist
<u>SC13</u>				
C	THEFT 2D FROM MOTOR VEHICLE	9900 N WAIKIKI RD	10/12/2022	P4
C	THEFT OF MOTOR VEHICLE	9900 N WAIKIKI RD	10/12/2022	P4
<u>SC15</u>				
C	THEFT 2D FROM MOTOR VEHICLE	15400 N LLOYD LN	10/12/2022	P4