

# SPOKANE POLICE DEPARTMENT

## PRELIMINARY CITYWIDE **IBR** CRIME REPORT



### Preliminary IBR Counts

CHIEF OF POLICE

Craig Meidl

Period Ending: Saturday, September 3, 2022

NIBRS Categories (Part 1 Selected)		7 Day Comparison			28 Day Comparison			YTD Comparison		
		Current	Prior	Percent	Current	Prior	Percent	Current	Prior	Percent
<b>Violent</b>	Criminal Homicide	0	2	-100.00%	2	1	100.00%	11	8	37.50%
	Rape	3	4	-25.00%	11	14	-21.43%	152	181	-16.02%
	Robbery - Commercial	0	1	-100.00%	3	8	-62.50%	72	42	71.43%
	Robbery - Person	3	4	-25.00%	12	19	-36.84%	145	139	4.32%
	Aggravated Assault - Non DV	14	18	-22.22%	58	34	70.59%	374	354	5.65%
	Aggravated Assault - DV	6	6	0.00%	27	26	3.85%	235	247	-4.86%
<b>Violent Total:</b>		26	35	-25.71%	113	102	10.78%	989	971	1.85%
<b>Property</b>	Burglary - Residential	12	23	-47.83%	73	62	17.74%	544	502	8.37%
	Burglary Garage	8	6	33.33%	37	32	15.63%	261	293	-10.92%
	Burglary Commercial	13	8	62.50%	52	40	30.00%	442	303	45.87%
	Larceny	96	192	-50.00%	668	703	-4.98%	6761	5519	22.50%
	Vehicle Theft	29	45	-35.56%	172	160	7.50%	1205	725	66.21%
	Arson	1	0		6	1	500.00%	45	78	-42.31%
<b>Property Total:</b>		159	274	-41.97%	1008	998	1.00%	9258	7420	24.77%
<b>Preliminary Part 1 Crime Totals:</b>		185	309	-40.13%	1121	1100	1.91%	10247	8391	22.12%
<b>Current 7 Day Period:</b>		8/28/2022 - 9/3/2022			<b>Prior 7 Day Period:</b>		8/21/2022 - 8/27/2022			
<b>Current 28 Day Period:</b>		8/7/2022 - 9/3/2022			<b>Prior 28 Day Period:</b>		7/10/2022 - 8/6/2022			
<b>Current YTD Day Period:</b>		1/1/2022 - 9/3/2022			<b>Prior YTD Period:</b>		1/1/2021 - 9/3/2021			

Prepared by SPD Crime Analysis Office - Tuesday, September 6, 2022

**NOTE:** SPD moved from UCR to the NIBRS reporting standard on 10/4/16 following the transition to a new RMS System. [Numbers on CompStat reports prior to this date should not be used as a comparison to those on this report.](#) Additional info on these reporting standards can be found on the FBI website: <https://ucr.fbi.gov/nibrs-overview>

This chart represents Preliminary counts of selected crime categories from Police Case Reports. Full statistical analysis to determine the confidence level of this data has not been performed. The % change columns on the preliminary counts differ from the percentage change on the NIBRS crime report, sometimes significantly. The CompStat report is designed for operational use and includes only selected NIBRS categories and coding less complex than full NIBRS rules. Official statistics for these and other NIBRS categories can be found on WASPC & FBI websites once available.



# SPOKANE POLICE DEPARTMENT



## **NORTH** **Police Service Area**

### PSA Commander

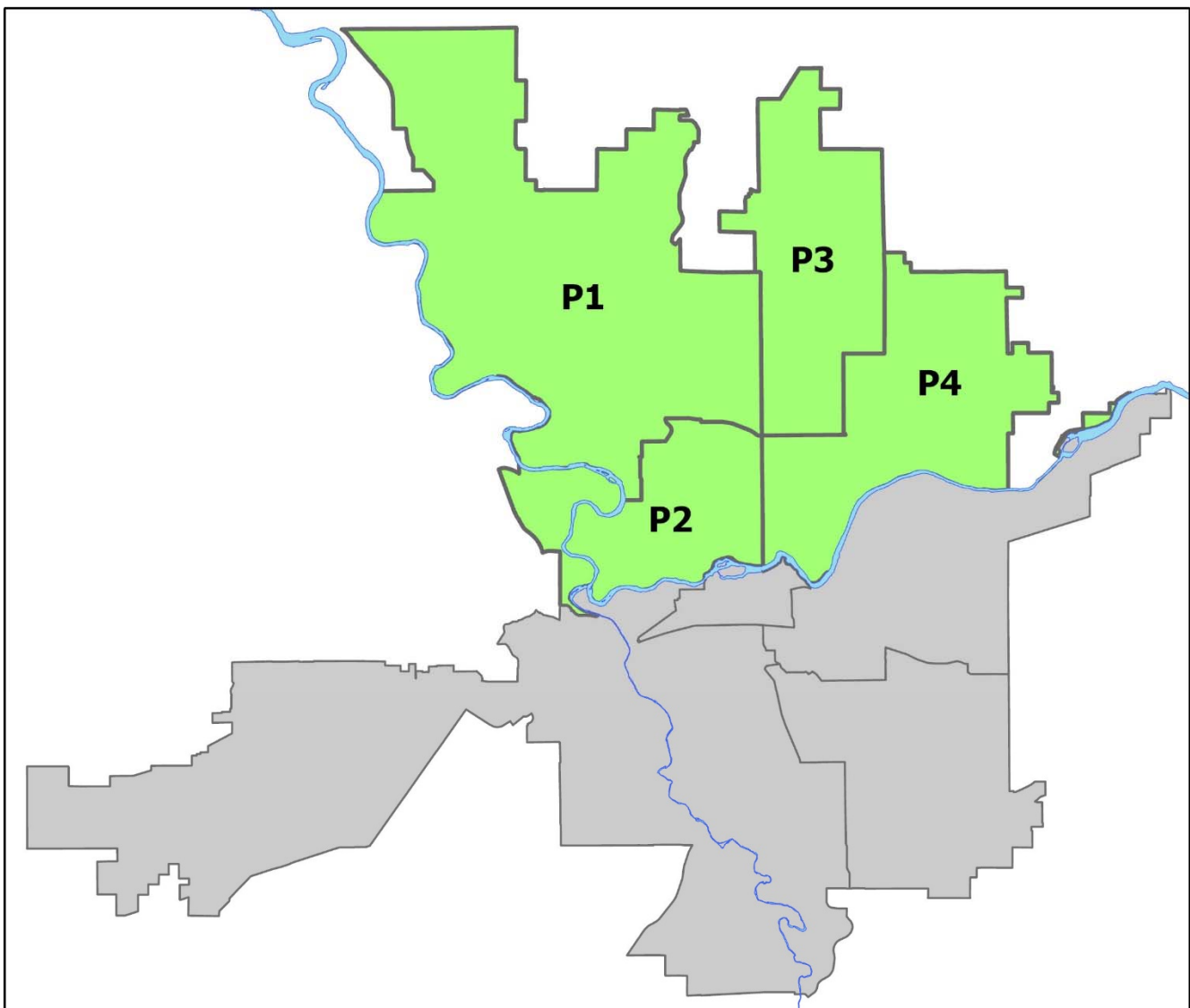
**Captain Mark Griffiths**

**Northwest District (P1)**

**Central District (P2)**

**Neva-Wood District (P3)**

**Northeast District (P4)**



POLICE SUMMARY - Ending: Saturday, September 3, 2022

## ***NORTH PRECINCT (P1, P2, P3, and P4)***



### Preliminary IBR Counts

NIBRS Categories (Part 1 Selected)		7 Day Comparison			28 Day Comparison			YTD Comparison		
		Current	Prior	Percent	Current	Prior	Percent	Current	Prior	Percent
Violent	Criminal Homicide	0	2	-100.00%	2	0		7	4	75.00%
	Rape	3	1	200.00%	6	7	-14.29%	80	106	-24.53%
	Robbery - Commercial	0	1	-100.00%	3	4	-25.00%	52	27	92.59%
	Robbery - Person	2	2	0.00%	8	8	0.00%	78	80	-2.50%
	Aggravated Assault - Non DV	9	8	12.50%	27	19	42.11%	201	174	15.52%
	Aggravated Assault - DV	5	3	66.67%	17	18	-5.56%	147	147	0.00%
Violent Total:		19	17	11.76%	63	56	12.50%	565	538	5.02%
Property	Burglary - Residential	10	14	-28.57%	49	37	32.43%	346	327	5.81%
	Burglary Garage	5	3	66.67%	21	19	10.53%	153	192	-20.31%
	Burglary Commercial	6	6	0.00%	24	16	50.00%	225	151	49.01%
	Larceny	25	92	-72.83%	335	389	-13.88%	3660	3376	8.41%
	Vehicle Theft	22	27	-18.52%	111	107	3.74%	738	456	61.84%
	Arson	0	0		4	1	300.00%	29	49	-40.82%
Property Total:		68	142	-52.11%	544	569	-4.39%	5151	4551	13.18%
Preliminary Part 1 Crime Totals:		87	159	-45.28%	607	625	-2.88%	5716	5089	12.32%
Current 7 Day Period:		8/28/2022 - 9/3/2022			Prior 7 Day Period:		8/21/2022 - 8/27/2022			
Current 28 Day Period:		8/7/2022 - 9/3/2022			Prior 28 Day Period:		7/10/2022 - 8/6/2022			
Current YTD Day Period:		1/1/2022 - 9/3/2022			Prior YTD Period:		1/1/2021 - 9/3/2021			

Prepared by SPD Crime Analysis Office - Tuesday, September 6, 2022

**NOTE:** SPD moved from UCR to the NIBRS reporting standard on 10/4/16 following the transition to a new RMS System. [Numbers on CompStat reports prior to this date should not be used as a comparison to those on this report.](#) Additional info on these reporting standards can be found on the FBI website: <https://ucr.fbi.gov/nibrs-overview>

This chart represents Preliminary counts of selected crime categories from Police Case Reports. Full statistical analysis to determine the confidence level of this data has not been performed. The % change columns on the preliminary counts differ from the percentage change on the NIBRS crime report, sometimes significantly. The CompStat report is designed for operational use and includes only selected NIBRS categories and coding less complex than full NIBRS rules. Official statistics for these and other NIBRS categories can be found on WASPC & FBI websites once available.



POLICE SUMMARY - Ending: Saturday, September 3, 2022



## NW - Northwest District (P1)

### Preliminary IBR Counts

NIBRS Categories (Part 1 Selected)		7 Day Comparison			28 Day Comparison			YTD Comparison		
		Current	Prior	Percent	Current	Prior	Percent	Current	Prior	Percent
<b>Violent</b>	Criminal Homicide	0	1	-100.00%	1	0		3	1	200.00%
	Rape	1	0		3	2	50.00%	23	26	-11.54%
	Robbery - Commercial	0	0		0	1	-100.00%	6	7	-14.29%
	Robbery - Person	0	0		0	0		10	16	-37.50%
	Aggravated Assault - Non DV	1	2	-50.00%	4	4	0.00%	40	25	60.00%
	Aggravated Assault - DV	2	0		4	4	0.00%	37	31	19.35%
<b>Violent Total:</b>		4	3	33.33%	12	11	9.09%	119	106	12.26%
<b>Property</b>	Burglary - Residential	3	3	0.00%	9	11	-18.18%	80	74	8.11%
	Burglary Garage	1	0		4	4	0.00%	34	64	-46.88%
	Burglary Commercial	0	1	-100.00%	2	1	100.00%	23	20	15.00%
	Larceny	7	21	-66.67%	72	79	-8.86%	639	711	-10.13%
	Vehicle Theft	0	3	-100.00%	11	12	-8.33%	102	93	9.68%
	Arson	0	0		0	0		5	11	-54.55%
<b>Property Total:</b>		11	28	-60.71%	98	107	-8.41%	883	973	-9.25%
<b>Preliminary Part 1 Crime Totals:</b>		15	31	-51.61%	110	118	-6.78%	1002	1079	-7.14%
<b>Current 7 Day Period:</b>		8/28/2022 - 9/3/2022			<b>Prior 7 Day Period:</b>		8/21/2022 - 8/27/2022			
<b>Current 28 Day Period:</b>		8/7/2022 - 9/3/2022			<b>Prior 28 Day Period:</b>		7/10/2022 - 8/6/2022			
<b>Current YTD Day Period:</b>		1/1/2022 - 9/3/2022			<b>Prior YTD Period:</b>		1/1/2021 - 9/3/2021			

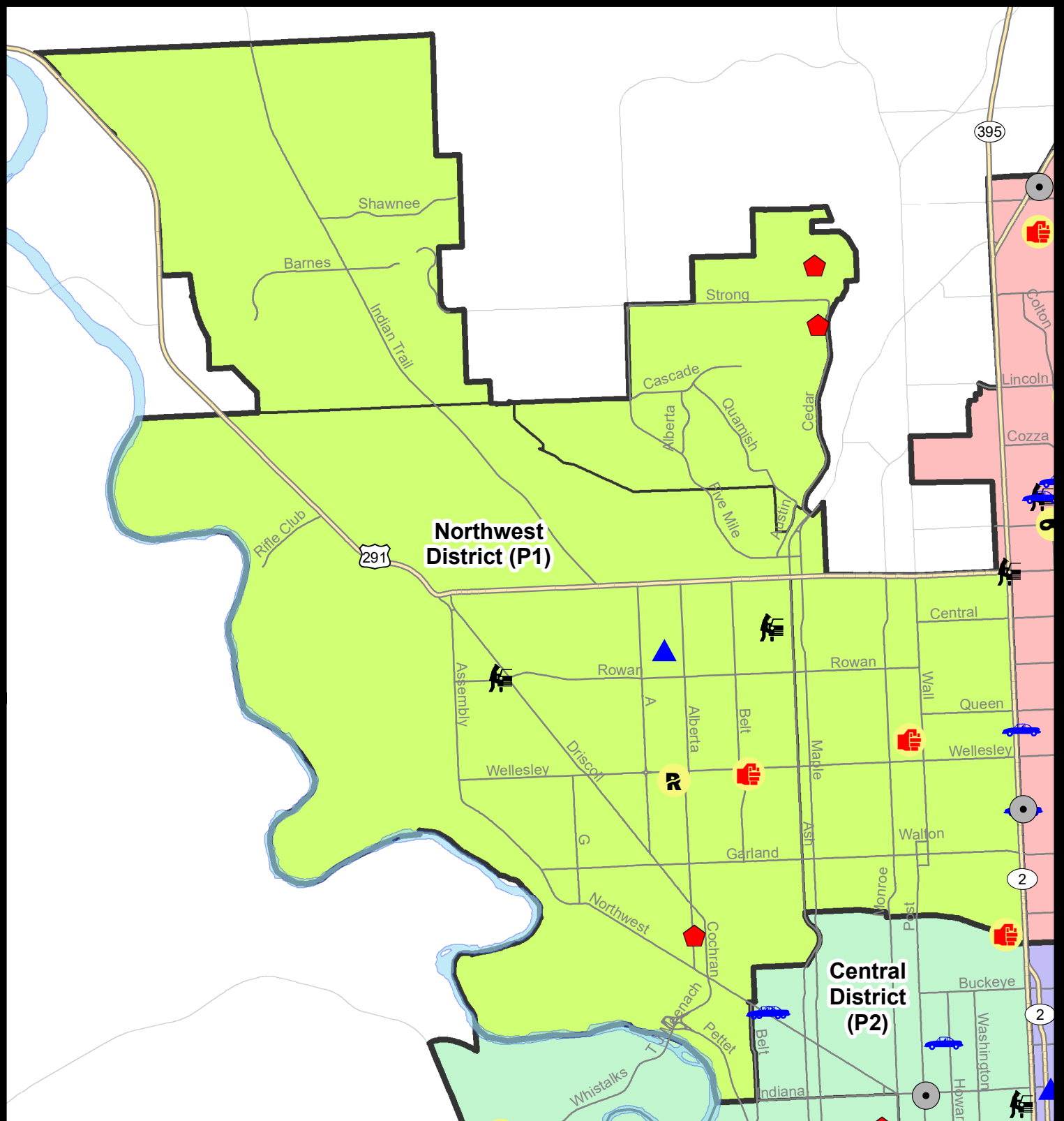
Prepared by SPD Crime Analysis Office - Tuesday, September 6, 2022

**NOTE:** SPD moved from UCR to the NIBRS reporting standard on 10/4/16 following the transition to a new RMS System. [Numbers on CompStat reports prior to this date should not be used as a comparison to those on this report.](#) Additional info on these reporting standards can be found on the FBI website: <https://ucr.fbi.gov/nibrs-overview>

This chart represents Preliminary counts of selected crime categories from Police Case Reports. Full statistical analysis to determine the confidence level of this data has not been performed. The % change columns on the preliminary counts differ from the percentage change on the NIBRS crime report, sometimes significantly. The CompStat report is designed for operational use and includes only selected NIBRS categories and coding less complex than full NIBRS rules. Official statistics for these and other NIBRS categories can be found on WASPC & FBI websites once available.







**City of Spokane**  
**Northwest District (P1)**  
**Selected Crime Codes**  
**2022-08-28 to 2022-09-03**  
 Prepared By:  
 Crime Analysis Unit  
 Spokane Police Department

**Legend**

**NIBRS Events**

Criminal Homicide	Robbery Person	Burglary Commercial
Rape	Aggravated Assault	Vehicle Prowling
Robbery Commercial	Burglary Residential	Vehicle Theft
	Burglary Garage	Arson

*Cases Represent LERMS Crime Codes  
 Points may indicate multiple events  
 Note: Veh Prowl is only Larceny displayed*

*For Additional Information on Incidents pertaining to an Area, Trend, or Pattern Contact Information Analysis*

0 0.25 0.5 1 Miles

**THIS IS NOT A LEGAL DOCUMENT:**  
 The information shown on this map is compiled from various sources and is subject to constant revision. Information shown on this map should not be used to determine the location of facilities in relationship to property lines, section lines, streets, etc.

Sunday - Saturday

NW - Northwest District (P1)

8/28/2022 TO 9/3/2022



<u>A/C</u>	<u>Offense Statute</u>	<u>Address</u>	<u>Reported Date</u>	<u>Dist</u>
<b><u>SPA1FM</u></b>				
C	RESIDENTIAL BURGLARY	1300 W MAXINE CT	8/29/2022	P4
C	RESIDENTIAL BURGLARY	8400 N PANORAMA DR	8/29/2022	P1
<b><u>SPA1NH</u></b>				
C	ASSAULT 2D	4800 N POST ST	9/3/2022	P1
C	ASSAULT OF A CHILD 2D	100 W CORA AVE	8/28/2022	P4
C	THEFT 2D ALL OTHER	4300 N ADAMS ST	8/28/2022	P1
<b><u>SPA1NW</u></b>				
C	ASSAULT 2D	2100 W WELLESLEY AVE	9/2/2022	P1
C	BURGLARY 2D GARAGE	5700 N MILTON ST	8/28/2022	P1
C	RAPE 3D		9/2/2022	P1
C	RESIDENTIAL BURGLARY	2500 W LIBERTY AVE	8/28/2022	P2
C	THEFT 2D FROM BUILDING	2500 W LIBERTY AVE	8/28/2022	P2
C	THEFT 3D FROM MOTOR VEHICLE	4000 W ROWAN AVE	8/29/2022	P1
C	THEFT 3D FROM MOTOR VEHICLE	5800 N ELM ST	8/30/2022	P1
C	THEFT 3D VEHICLE PARTS AND ACCESSORIES	3000 N E ST	8/29/2022	P1
C	THEFT OF A FIREARM FROM MOTOR VEHICLE	4000 W ROWAN AVE	8/29/2022	P1
C	THEFT OF A FIREARM FROM MOTOR VEHICLE	5800 N ELM ST	8/30/2022	P1

POLICE SUMMARY - Ending: Saturday, September 3, 2022



## NW - North Central District (P2)

### Preliminary IBR Counts

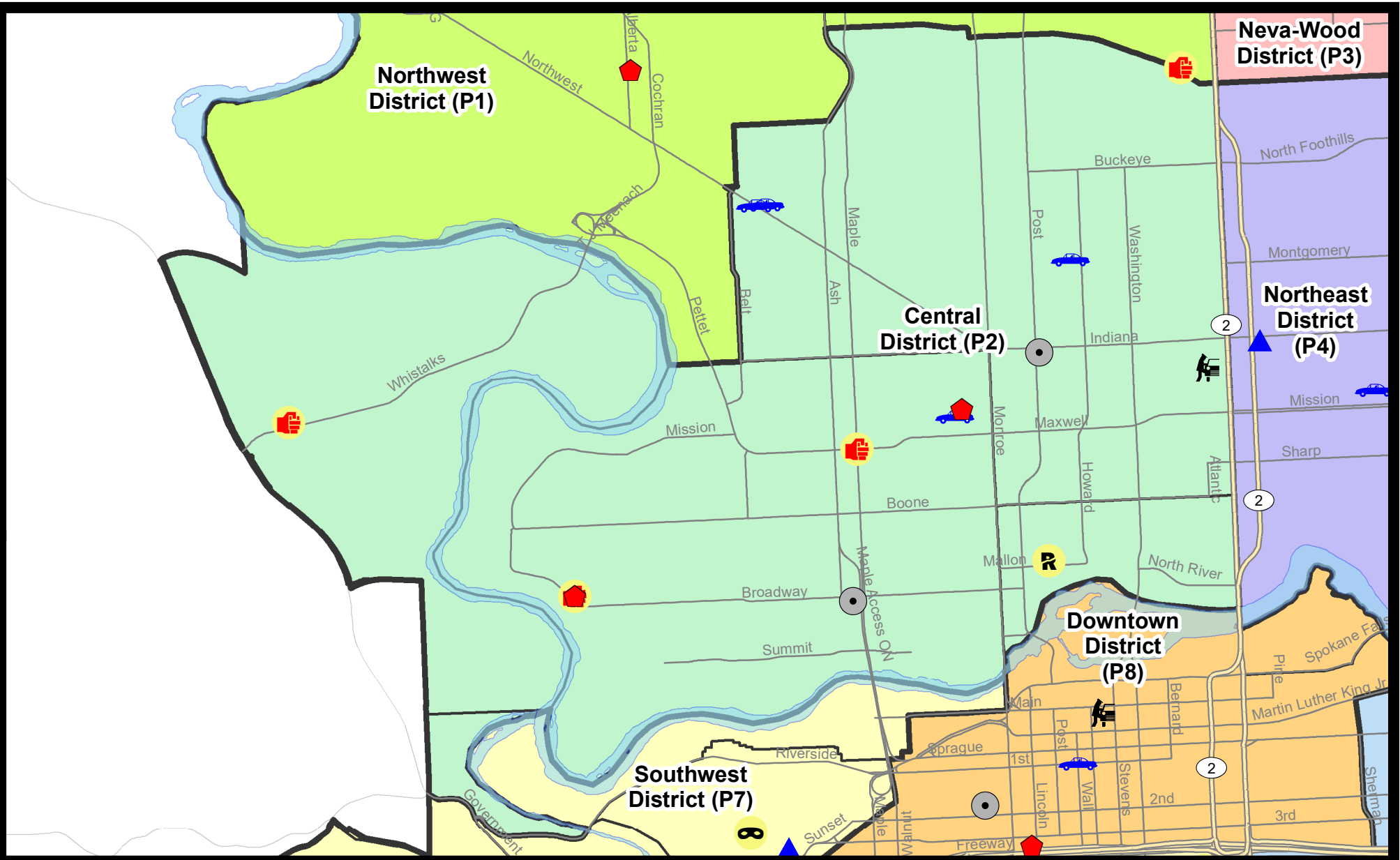
NIBRS Categories (Part 1 Selected)		7 Day Comparison			28 Day Comparison			YTD Comparison		
		Current	Prior	Percent	Current	Prior	Percent	Current	Prior	Percent
<b>Violent</b>	Criminal Homicide	0	1	-100.00%	1	0		2	0	
	Rape	1	0		1	1	0.00%	20	24	-16.67%
	Robbery - Commercial	0	0		0	1	-100.00%	9	1	800.00%
	Robbery - Person	0	0		1	2	-50.00%	18	20	-10.00%
	Aggravated Assault - Non DV	2	4	-50.00%	8	4	100.00%	55	45	22.22%
	Aggravated Assault - DV	1	1	0.00%	5	6	-16.67%	37	36	2.78%
<b>Violent Total:</b>		4	6	-33.33%	16	14	14.29%	141	126	11.90%
<b>Property</b>	Burglary - Residential	2	2	0.00%	8	7	14.29%	72	86	-16.28%
	Burglary Garage	0	1	-100.00%	3	6	-50.00%	37	39	-5.13%
	Burglary Commercial	2	2	0.00%	7	4	75.00%	49	30	63.33%
	Larceny	5	14	-64.29%	57	84	-32.14%	723	659	9.71%
	Vehicle Theft	4	9	-55.56%	28	29	-3.45%	169	118	43.22%
	Arson	0	0		0	1	-100.00%	8	13	-38.46%
<b>Property Total:</b>		13	28	-53.57%	103	131	-21.37%	1058	945	11.96%
<b>Preliminary Part 1 Crime Totals:</b>		17	34	-50.00%	119	145	-17.93%	1199	1071	11.95%
<b>Current 7 Day Period:</b>		8/28/2022 - 9/3/2022			<b>Prior 7 Day Period:</b>		8/21/2022 - 8/27/2022			
<b>Current 28 Day Period:</b>		8/7/2022 - 9/3/2022			<b>Prior 28 Day Period:</b>		7/10/2022 - 8/6/2022			
<b>Current YTD Day Period:</b>		1/1/2022 - 9/3/2022			<b>Prior YTD Period:</b>		1/1/2021 - 9/3/2021			

Prepared by SPD Crime Analysis Office - Tuesday, September 6, 2022

**NOTE:** SPD moved from UCR to the NIBRS reporting standard on 10/4/16 following the transition to a new RMS System. [Numbers on CompStat reports prior to this date should not be used as a comparison to those on this report.](#) Additional info on these reporting standards can be found on the FBI website: <https://ucr.fbi.gov/nibrs-overview>

This chart represents Preliminary counts of selected crime categories from Police Case Reports. Full statistical analysis to determine the confidence level of this data has not been performed. The % change columns on the preliminary counts differ from the percentage change on the NIBRS crime report, sometimes significantly. The CompStat report is designed for operational use and includes only selected NIBRS categories and coding less complex than full NIBRS rules. Official statistics for these and other NIBRS categories can be found on WASPC & FBI websites once available.





**City of Spokane**  
**Central District (P2)**  
**Selected**  
**Crime Types**  
**2022-08-28 to 2022-09-03**  
 Prepared By:  
 Crime Analysis Unit  
 Spokane Police Department

**Legend**


**NIBRS Events**

- |                   |                    |                      |                     |
|-------------------|--------------------|----------------------|---------------------|
| Criminal Homicide | Robbery Commercial | Aggravated Assault   | Burglary Commercial |
| Rape              | Robbery Person     | Burglary Residential | Vehicle Prowling    |
|                   |                    | Burglary Garage      | Vehicle Theft       |
|                   |                    |                      | Arson               |

Cases Represent LERMS Crime Codes  
 Points may indicate multiple events  
 Note: Veh Prowl is only Larceny category displayed



For Additional Information on Incidents  
 pertaining to an Area, Trend, or Pattern  
 Contact Information Analysis



**THIS IS NOT A LEGAL DOCUMENT:**  
 The information shown on this map is compiled  
 from various sources and is subject to constant  
 revision. Information shown on this map should  
 not be used to determine the location of facilities  
 in relationship to property lines, section lines,  
 streets, etc.

Sunday - Saturday

NW - Central District (P2)

8/28/2022 TO 9/3/2022



<u>A/C</u>	<u>Offense Statute</u>	<u>Address</u>	<u>Reported Date</u>	<u>Dist</u>
<b><u>SPA2EG</u></b>				
C	BURGLARY 2D COMMERCIAL	700 W INDIANA AVE	8/29/2022	P1
C	TAKING MOTOR VEHICLE WITHOUT PERMISSION 2D	600 W MONTGOMERY AVE	8/28/2022	P2
C	THEFT 2D ALL OTHER	1200 W CLEVELAND AVE	8/30/2022	P2
C	THEFT 3D FROM MOTOR VEHICLE	0 W NORA AVE	8/29/2022	P2
C	THEFT 3D VEHICLE PARTS AND ACCESSORIES	0 W NORA AVE	8/29/2022	P2
C	THEFT 3D VEHICLE PARTS AND ACCESSORIES	800 W MAXWELL AVE	8/31/2022	P2
C	THEFT OF MOTOR VEHICLE	1900 W NORTHWEST BLVD	8/30/2022	P1
C	THEFT OF MOTOR VEHICLE	W NORTHWEST BLVD / N CANNON ST	8/30/2022	P2
<b><u>SPA2RS</u></b>				
C	RAPE 2D		9/3/2022	P8
<b><u>SPA2WC</u></b>				
C	ASSAULT 1D	800 N SUMMIT BLVD	8/28/2022	P2
C	ASSAULT 3D WEAPON OR NEGLIGENT INJURY	N MAPLE ST / W MAXWELL AVE	9/2/2022	P1
C	BURGLARY 1D FROM RESIDENCE	800 N SUMMIT BLVD	8/28/2022	P2
C	BURGLARY 1D FROM RESIDENCE	1100 W SPOFFORD AVE	8/28/2022	P1
C	BURGLARY 2D COMMERCIAL	1600 W BROADWAY AVE	8/29/2022	P1
C	THEFT 2D ALL OTHER	2200 W MALLON AVE	9/1/2022	P1
C	THEFT OF MOTOR VEHICLE	1100 W SPOFFORD AVE	8/29/2022	P1
<b><u>SPA2WH</u></b>				
C	ASSAULT 2D	4100 W WHISTALKS WAY	8/30/2022	P1

POLICE SUMMARY - Ending: Saturday, September 3, 2022



## NE - Neva-Wood District (P3)

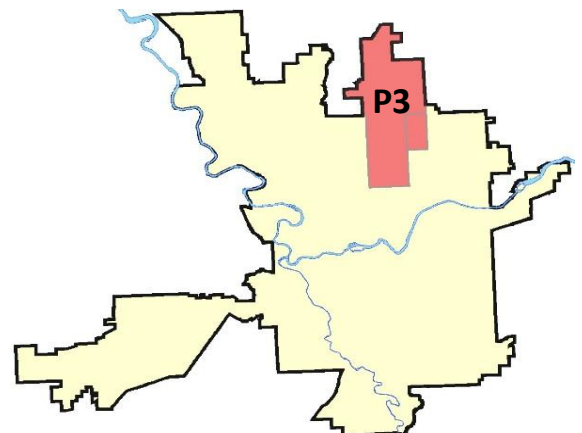
### Preliminary IBR Counts

NIBRS Categories (Part 1 Selected)		7 Day Comparison			28 Day Comparison			YTD Comparison		
		Current	Prior	Percent	Current	Prior	Percent	Current	Prior	Percent
<b>Violent</b>	Criminal Homicide	0	0		0	0		2	2	0.00%
	Rape	1	1	0.00%	2	2	0.00%	20	32	-37.50%
	Robbery - Commercial	0	1	-100.00%	3	1	200.00%	28	14	100.00%
	Robbery - Person	2	2	0.00%	5	1	400.00%	31	20	55.00%
	Aggravated Assault - Non DV	4	0		5	3	66.67%	39	56	-30.36%
	Aggravated Assault - DV	2	2	0.00%	7	5	40.00%	35	44	-20.45%
<b>Violent Total:</b>		9	6	50.00%	22	12	83.33%	155	168	-7.74%
<b>Property</b>	Burglary - Residential	2	5	-60.00%	14	9	55.56%	96	76	26.32%
	Burglary Garage	2	2	0.00%	10	8	25.00%	54	50	8.00%
	Burglary Commercial	3	1	200.00%	9	6	50.00%	68	60	13.33%
	Larceny	6	38	-84.21%	142	153	-7.19%	1616	1264	27.85%
	Vehicle Theft	9	11	-18.18%	47	41	14.63%	269	109	146.79%
	Arson	0	0		1	0		7	10	-30.00%
<b>Property Total:</b>		22	57	-61.40%	223	217	2.76%	2110	1569	34.48%
<b>Preliminary Part 1 Crime Totals:</b>		31	63	-50.79%	245	229	6.99%	2265	1737	30.40%
<b>Current 7 Day Period:</b>		8/28/2022 - 9/3/2022			<b>Prior 7 Day Period:</b>		8/21/2022 - 8/27/2022			
<b>Current 28 Day Period:</b>		8/7/2022 - 9/3/2022			<b>Prior 28 Day Period:</b>		7/10/2022 - 8/6/2022			
<b>Current YTD Day Period:</b>		1/1/2022 - 9/3/2022			<b>Prior YTD Period:</b>		1/1/2021 - 9/3/2021			

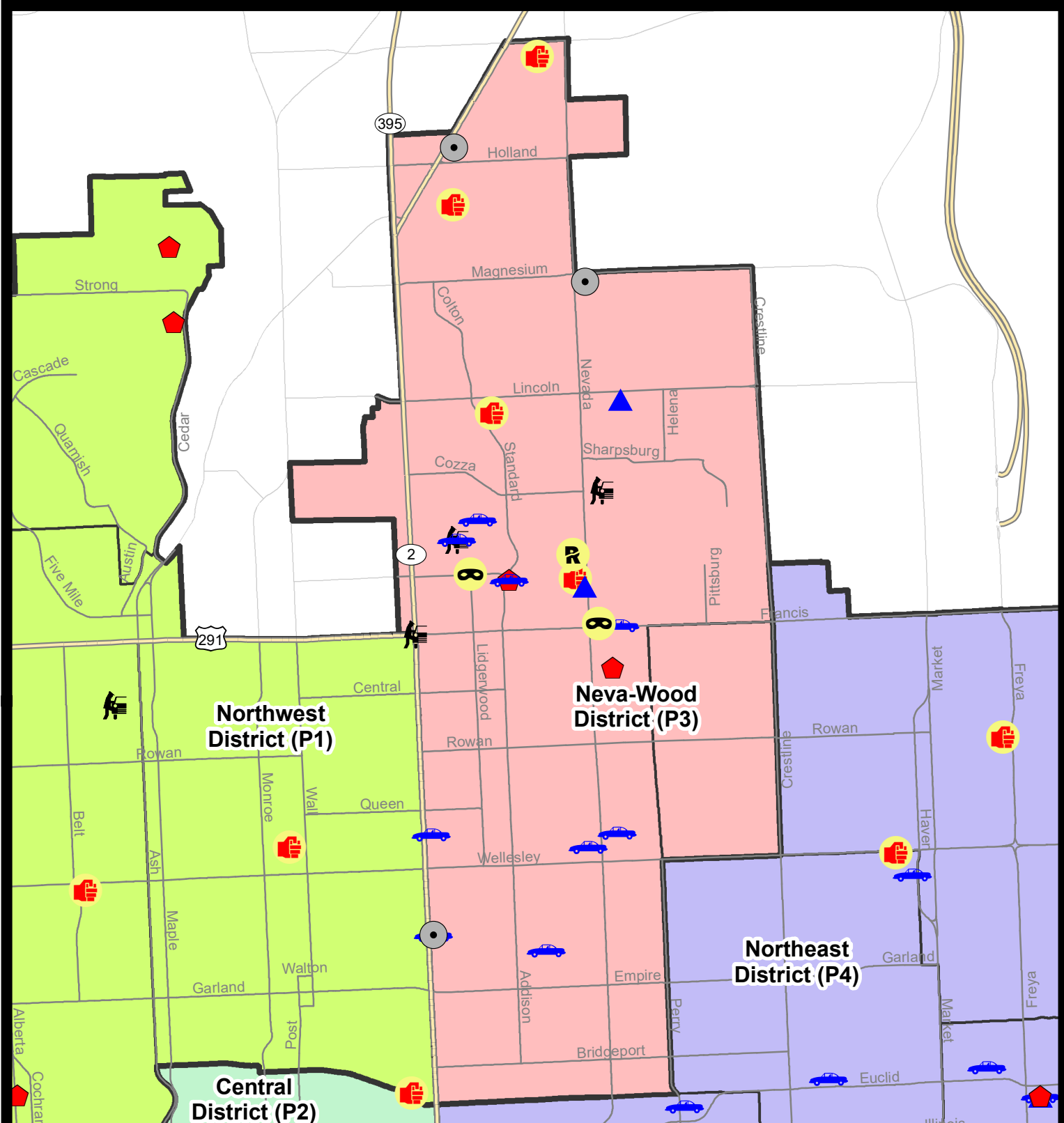
Prepared by SPD Crime Analysis Office - Tuesday, September 6, 2022

**NOTE:** SPD moved from UCR to the NIBRS reporting standard on 10/4/16 following the transition to a new RMS System. [Numbers on CompStat reports prior to this date should not be used as a comparison to those on this report.](#) Additional info on these reporting standards can be found on the FBI website: <https://ucr.fbi.gov/nibrs-overview>

This chart represents Preliminary counts of selected crime categories from Police Case Reports. Full statistical analysis to determine the confidence level of this data has not been performed. The % change columns on the preliminary counts differ from the percentage change on the NIBRS crime report, sometimes significantly. The CompStat report is designed for operational use and includes only selected NIBRS categories and coding less complex than full NIBRS rules. Official statistics for these and other NIBRS categories can be found on WASPC & FBI websites once available.







## City of Spokane Neva-Wood District (P3)

### Selected Crime Codes

2022-08-28 to 2022-09-03

Prepared By:  
Crime Analysis Unit  
Spokane Police Department

#### Legend

##### NIBRS Events



Criminal Homicide



Rape



Robbery Commercial



Robbery Person



Aggravated Assault



Burglary Residential



Burglary Garage



Burglary Commercial



Vehicle Prowling



Vehicle Theft



Arson



Cases Represent LERMS Crime Codes  
Points may indicate multiple events  
Note: Veh Prowl is only Larceny displayed

For Additional Information on  
Incidents pertaining to an  
Area, Trend, or Pattern  
Contact Information Analysis

0 0.2 0.4 0.8 Miles



THIS IS NOT A LEGAL DOCUMENT.  
The information shown on this map is compiled  
from various sources and is subject to constant  
revision. Information shown on this map should  
not be used to determine the location of facilities  
in relationship to property lines, section lines,  
streets, etc.

Sunday - Saturday

8/28/2022 TO 9/3/2022

NE - Neva-Wood District (P3)



<u>A/C</u>	<u>Offense Statute</u>	<u>Address</u>	<u>Reported Date</u>	<u>Dist</u>
<b><u>SPB3NL</u></b>				
C	ASSAULT 1D	10100 N NEWPORT HWY	8/31/2022	P3
C	ASSAULT 2D	400 E GETTYSBURG CT	8/29/2022	P2
C	ASSAULT 2D	900 E HOLYOKE AVE	8/30/2022	P4
C	ASSAULT 2D	1000 E FRANCIS AVE	8/30/2022	P4
C	ASSAULT 2D	9200 N COLTON ST	8/31/2022	P4
C	BURGLARY 1D GARAGE	900 E HOLYOKE AVE	9/1/2022	P3
C	BURGLARY 2D COMMERCIAL	9500 N NEWPORT HWY	8/29/2022	P3
C	BURGLARY 2D COMMERCIAL	8600 N NEVADA ST	8/31/2022	P4
C	BURGLARY 2D COMMERCIAL	4200 N DIVISION ST	9/1/2022	P4
C	BURGLARY 2D GARAGE	7800 N MORTON ST	9/1/2022	P4
C	DRIVE BY SHOOTING	400 E GETTYSBURG CT	8/29/2022	P3
C	RAPE 2D		9/2/2022	P4
C	RESIDENTIAL BURGLARY	1100 E BISMARK AVE	8/28/2022	P4
C	RESIDENTIAL BURGLARY	6600 N ADDISON ST	9/3/2022	P3
C	ROBBERY 1D PERSON	1000 E FRANCIS AVE	8/28/2022	P1
A	ROBBERY 1D PERSON	N LIDGERWOOD ST / E LYONS AVE	9/2/2022	P2
C	THEFT 2D FROM MOTOR VEHICLE	1100 E COZZA DR	8/30/2022	P3
C	THEFT 2D FROM MOTOR VEHICLE	100 E WEDGEWOOD AVE	8/29/2022	P3
C	THEFT 2D FROM MOTOR VEHICLE	E FRANCIS AVE / N DIVISION ST	8/28/2022	
C	THEFT 2D SHOPLIFTING	9600 N NEWPORT HWY	8/28/2022	P3
C	THEFT 3D CITY SHOPLIFTING	9100 N NEWPORT HWY	8/28/2022	P3
C	THEFT 3D SHOPLIFTING	9700 N NEWPORT HWY	8/28/2022	P3
C	THEFT OF MOTOR VEHICLE	N STANDARD ST / E LACROSSE AVE	8/28/2022	P4
C	THEFT OF MOTOR VEHICLE	100 E WEDGEWOOD AVE	8/29/2022	P4
C	THEFT OF MOTOR VEHICLE	1200 E FRANCIS AVE	8/29/2022	P4
C	THEFT OF MOTOR VEHICLE	1100 E WABASH AVE	8/30/2022	P3
C	THEFT OF MOTOR VEHICLE	7000 N COLTON ST	8/30/2022	P2
C	THEFT OF MOTOR VEHICLE	900 E BROAD AVE	8/31/2022	P4
C	THEFT OF MOTOR VEHICLE	6600 N ADDISON ST	9/1/2022	P4
C	THEFT OF MOTOR VEHICLE	4200 N DIVISION ST	9/1/2022	P4
C	THEFT OF MOTOR VEHICLE	4700 N DIVISION ST	9/3/2022	P2

POLICE SUMMARY - Ending: Saturday, September 3, 2022



## NE - Northeast District (P4)

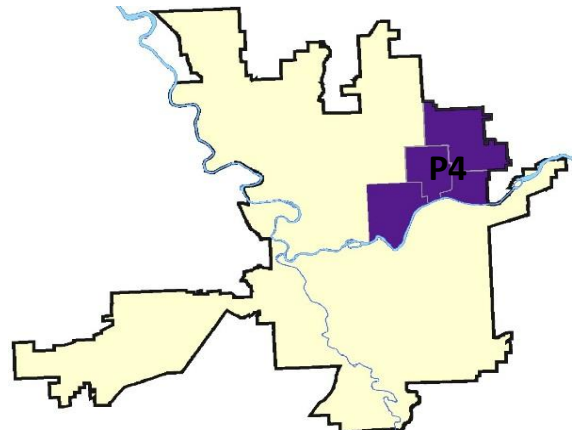
### Preliminary IBR Counts

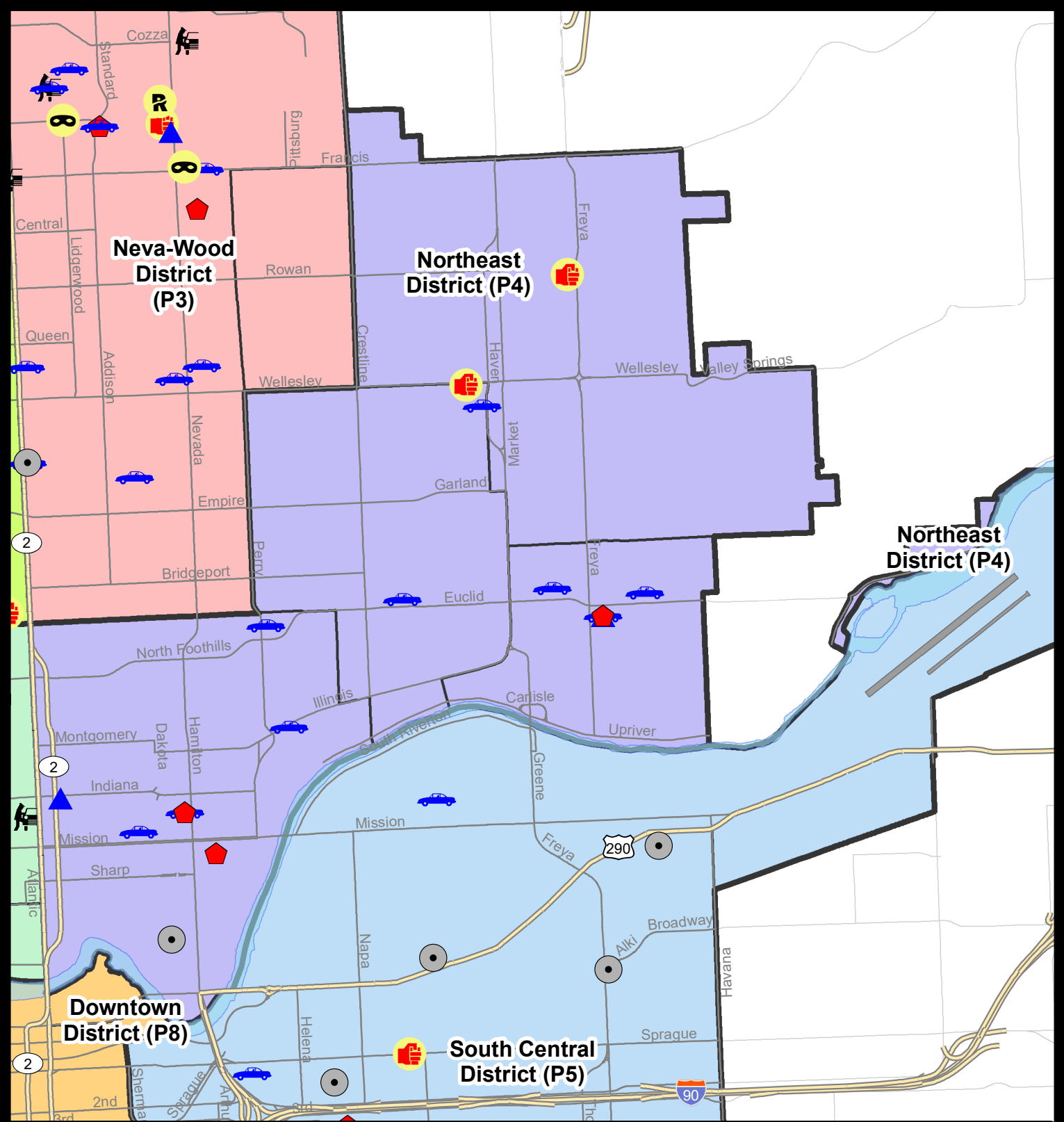
NIBRS Categories (Part 1 Selected)		7 Day Comparison			28 Day Comparison			YTD Comparison		
		Current	Prior	Percent	Current	Prior	Percent	Current	Prior	Percent
<b>Violent</b>	Criminal Homicide	0	0		0	0		0	1	-100.00%
	Rape	0	0		0	2	-100.00%	17	24	-29.17%
	Robbery - Commercial	0	0		0	1	-100.00%	9	5	80.00%
	Robbery - Person	0	0		2	5	-60.00%	19	24	-20.83%
	Aggravated Assault - Non DV	2	2	0.00%	10	8	25.00%	67	48	39.58%
	Aggravated Assault - DV	0	0		1	3	-66.67%	38	36	5.56%
<b>Violent Total:</b>		2	2	0.00%	13	19	-31.58%	150	138	8.70%
<b>Property</b>	Burglary - Residential	3	4	-25.00%	18	10	80.00%	98	91	7.69%
	Burglary Garage	2	0		4	1	300.00%	28	39	-28.21%
	Burglary Commercial	1	2	-50.00%	6	5	20.00%	85	41	107.32%
	Larceny	7	19	-63.16%	64	73	-12.33%	682	742	-8.09%
	Vehicle Theft	9	4	125.00%	25	25	0.00%	198	136	45.59%
	Arson	0	0		3	0		9	15	-40.00%
<b>Property Total:</b>		22	29	-24.14%	120	114	5.26%	1100	1064	3.38%
<b>Preliminary Part 1 Crime Totals:</b>		24	31	-22.58%	133	133	0.00%	1250	1202	3.99%
<b>Current 7 Day Period:</b>		8/28/2022 - 9/3/2022			<b>Prior 7 Day Period:</b>		8/21/2022 - 8/27/2022			
<b>Current 28 Day Period:</b>		8/7/2022 - 9/3/2022			<b>Prior 28 Day Period:</b>		7/10/2022 - 8/6/2022			
<b>Current YTD Day Period:</b>		1/1/2022 - 9/3/2022			<b>Prior YTD Period:</b>		1/1/2021 - 9/3/2021			

Prepared by SPD Crime Analysis Office - Tuesday, September 6, 2022

**NOTE:** SPD moved from UCR to the NIBRS reporting standard on 10/4/16 following the transition to a new RMS System. [Numbers on CompStat reports prior to this date should not be used as a comparison to those on this report.](#) Additional info on these reporting standards can be found on the FBI website: <https://ucr.fbi.gov/nibrs-overview>

This chart represents Preliminary counts of selected crime categories from Police Case Reports. Full statistical analysis to determine the confidence level of this data has not been performed. The % change columns on the preliminary counts differ from the percentage change on the NIBRS crime report, sometimes significantly. The CompStat report is designed for operational use and includes only selected NIBRS categories and coding less complex than full NIBRS rules. Official statistics for these and other NIBRS categories can be found on WASPC & FBI websites once available.





## City of Spokane

**Northeast District (P4)**

### Selected Crime Codes

**2022-08-28 to 2022-09-03**

**Prepared By:  
Crime Analysis Unit  
Spokane Police Department**

#### Legend

##### NIBRS Events



Criminal Homicide



Rape



Robbery Commercial



Robbery Person



Aggravated Assault



Burglary Residential



Burglary Garage



Burglary Commercial



Vehicle Prowling



Vehicle Theft



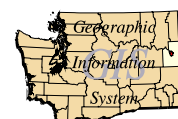
Arson



*Cases Represent LERMS Crime Codes  
Points may indicate multiple events  
Note: Veh Prowl is only Larceny displayed*

*For Additional Information on  
Incidents pertaining to an  
Area, Trend, or Pattern  
Contact Information Analysis*

0 0.2 0.4 0.8 Miles



**THIS IS NOT A LEGAL DOCUMENT:**  
The information shown on this map is compiled from various sources and is subject to constant revision. Information shown on this map should not be used to determine the location of facilities in relationship to property lines, section lines, streets, etc.

Sunday - Saturday

NE - Northeast District (P4)

8/28/2022 TO 9/3/2022



<u>A/C</u>	<u>Offense Statute</u>	<u>Address</u>	<u>Reported Date</u>	<u>Dist</u>
<b><u>SPB4BE</u></b>				
C	ASSAULT 1D	2800 E WELLESLEY AVE	9/2/2022	P4
C	THEFT 3D VEHICLE PARTS AND ACCESSORIES	3000 N REGAL ST	8/30/2022	P4
C	THEFT OF MOTOR VEHICLE	2300 E EUCLID AVE	8/29/2022	P3
C	THEFT OF MOTOR VEHICLE	2900 E HEROEY AVE	8/30/2022	P4
<b><u>SPB4HI</u></b>				
C	ASSAULT 3D WEAPON OR NEGLIGENT INJURY	3500 E SANSON AVE	8/28/2022	P4
<b><u>SPB4LO</u></b>				
C	BURGLARY 2D COMMERCIAL	800 N CINCINNATI ST	8/29/2022	P4
C	BURGLARY 2D GARAGE	100 E INDIANA AVE	8/30/2022	P2
C	RESIDENTIAL BURGLARY	1000 E SINTO AVE	8/28/2022	P4
C	RESIDENTIAL BURGLARY	800 E NORA AVE	8/28/2022	P4
C	THEFT 2D ALL OTHER	800 N RUBY PL	8/30/2022	P1
C	THEFT 3D ALL OTHER	1600 N STANDARD ST	8/28/2022	P4
C	THEFT 3D FROM BUILDING	800 N CINCINNATI ST	8/29/2022	P4
C	THEFT 3D FROM BUILDING	200 E NORTH FOOTHILLS DR	8/30/2022	P4
C	THEFT OF MOTOR VEHICLE	1600 N STANDARD ST	8/28/2022	P4
C	THEFT OF MOTOR VEHICLE	800 E NORA AVE	8/28/2022	P4
C	THEFT OF MOTOR VEHICLE	1400 E FAIRVIEW AVE	8/29/2022	P4
C	THEFT OF MOTOR VEHICLE	1500 E ILLINOIS AVE	8/31/2022	P4
<b><u>SPB4MI</u></b>				
C	BURGLARY 2D GARAGE	3600 E FAIRVIEW AVE	8/31/2022	P4
C	RESIDENTIAL BURGLARY	3600 E FAIRVIEW AVE	8/31/2022	P4
C	THEFT 2D FROM BUILDING	2600 N MARKET ST	8/28/2022	P4
C	THEFT OF A FIREARM ALL OTHER LOCATIONS	3600 E FAIRVIEW AVE	8/31/2022	P4
C	THEFT OF MOTOR VEHICLE	3300 E LIBERTY AVE	8/30/2022	P4
C	THEFT OF MOTOR VEHICLE	3600 E FAIRVIEW AVE	8/31/2022	P4
C	THEFT OF MOTOR VEHICLE	3900 E EUCLID AVE	8/31/2022	P4

# SPOKANE POLICE DEPARTMENT



## **SOUTH** **Police Service Area**

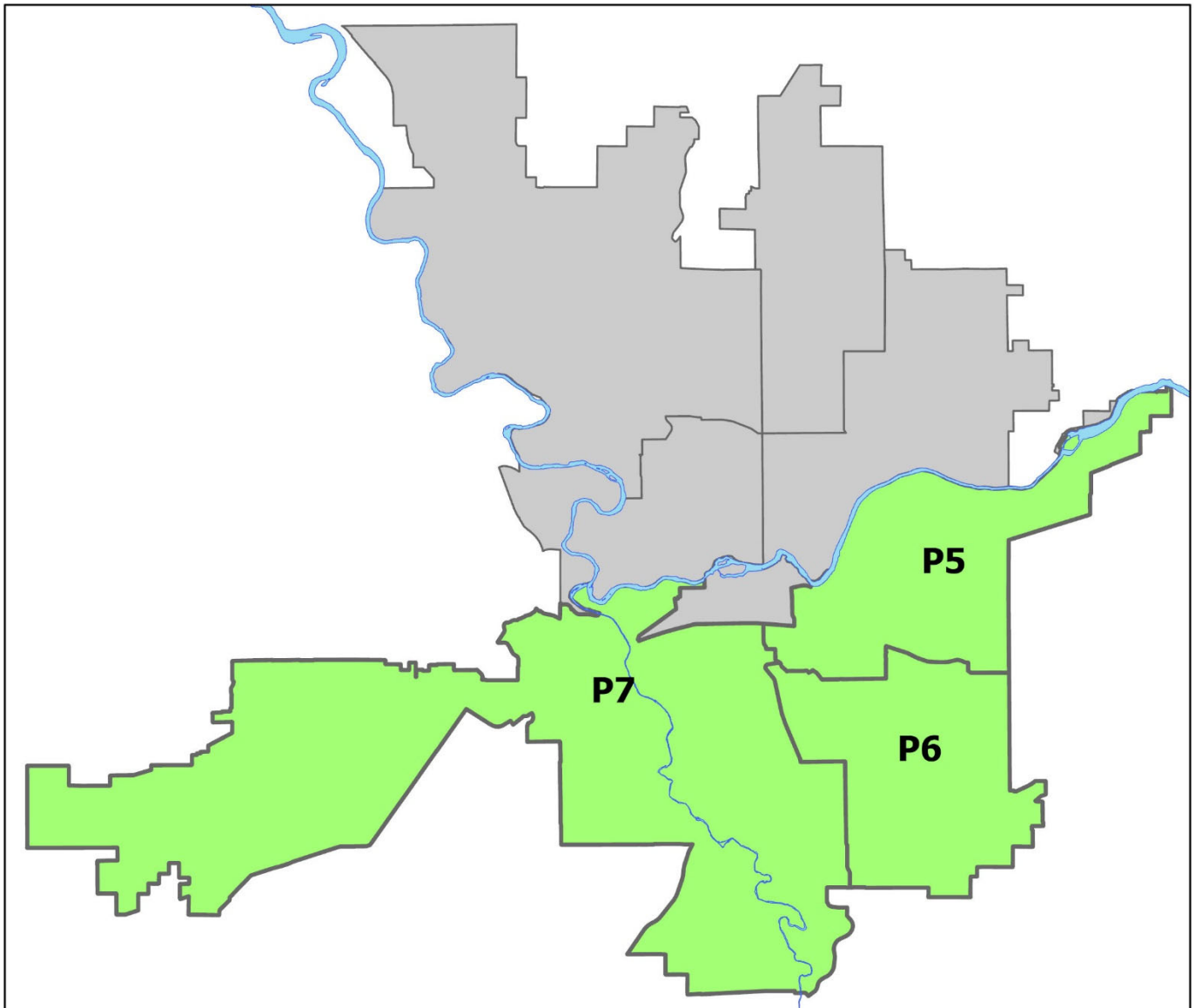
### PSA Commander

**Captain Matt Cowles**

**South Central District (P5)**

**Southeast District (P6)**

**Southwest District (P7)**





POLICE SUMMARY - Ending: Saturday, September 3, 2022

## ***SOUTH PRECINCT (P5, P6, and P7)***



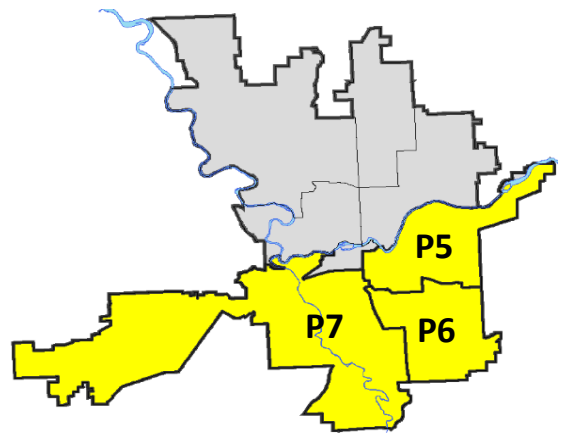
### Preliminary IBR Counts

NIBRS Categories (Part 1 Selected)		7 Day Comparison			28 Day Comparison			YTD Comparison		
		Current	Prior	Percent	Current	Prior	Percent	Current	Prior	Percent
Violent	Criminal Homicide	0	0		0	0		1	2	-50.00%
	Rape	0	2	-100.00%	4	4	0.00%	45	52	-13.46%
	Robbery - Commercial	0	0		0	2	-100.00%	11	7	57.14%
	Robbery - Person	1	0		1	5	-80.00%	30	27	11.11%
	Aggravated Assault - Non DV	5	5	0.00%	19	10	90.00%	96	97	-1.03%
	Aggravated Assault - DV	1	2	-50.00%	9	8	12.50%	74	86	-13.95%
Violent Total:		7	9	-22.22%	33	29	13.79%	257	271	-5.17%
Property	Burglary - Residential	1	7	-85.71%	18	22	-18.18%	169	154	9.74%
	Burglary Garage	1	1	0.00%	11	13	-15.38%	97	96	1.04%
	Burglary Commercial	6	1	500.00%	23	14	64.29%	148	78	89.74%
	Larceny	18	50	-64.00%	185	212	-12.74%	1949	1532	27.22%
	Vehicle Theft	6	13	-53.85%	48	43	11.63%	366	214	71.03%
	Arson	1	0		2	0		11	21	-47.62%
Property Total:		33	72	-54.17%	287	304	-5.59%	2740	2095	30.79%
Preliminary Part 1 Crime Totals:		40	81	-50.62%	320	333	-3.90%	2997	2366	26.67%
Current 7 Day Period:		8/28/2022 - 9/3/2022			Prior 7 Day Period:		8/21/2022 - 8/27/2022			
Current 28 Day Period:		8/7/2022 - 9/3/2022			Prior 28 Day Period:		7/10/2022 - 8/6/2022			
Current YTD Day Period:		1/1/2022 - 9/3/2022			Prior YTD Period:		1/1/2021 - 9/3/2021			

Prepared by SPD Crime Analysis Office - Tuesday, September 6, 2022

**NOTE:** SPD moved from UCR to the NIBRS reporting standard on 10/4/16 following the transition to a new RMS System. [Numbers on CompStat reports prior to this date should not be used as a comparison to those on this report.](#) Additional info on these reporting standards can be found on the FBI website: <https://ucr.fbi.gov/nibrs-overview>

This chart represents Preliminary counts of selected crime categories from Police Case Reports. Full statistical analysis to determine the confidence level of this data has not been performed. The % change columns on the preliminary counts differ from the percentage change on the NIBRS crime report, sometimes significantly. The CompStat report is designed for operational use and includes only selected NIBRS categories and coding less complex than full NIBRS rules. Official statistics for these and other NIBRS categories can be found on WASPC & FBI websites once available.



POLICE SUMMARY - Ending: Saturday, September 3, 2022

## SE - South Central District (P5)



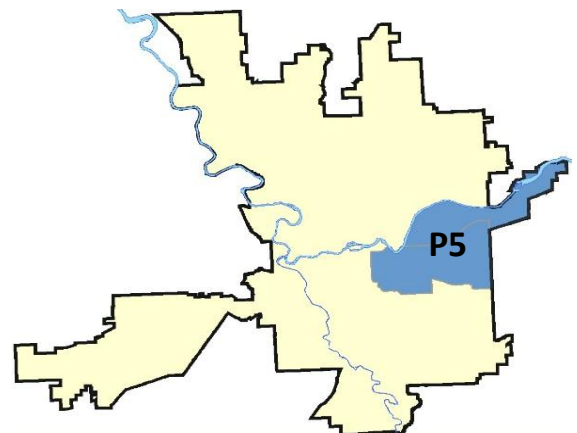
### Preliminary IBR Counts

NIBRS Categories (Part 1 Selected)		7 Day Comparison			28 Day Comparison			YTD Comparison		
		Current	Prior	Percent	Current	Prior	Percent	Current	Prior	Percent
<b>Violent</b>	Criminal Homicide	0	0		0	0		0	0	
	Rape	0	1	-100.00%	3	2	50.00%	17	25	-32.00%
	Robbery - Commercial	0	0		0	0		3	3	0.00%
	Robbery - Person	0	0		0	4	-100.00%	11	14	-21.43%
	Aggravated Assault - Non DV	1	2	-50.00%	8	5	60.00%	45	51	-11.76%
	Aggravated Assault - DV	0	2	-100.00%	4	2	100.00%	34	38	-10.53%
<b>Violent Total:</b>		1	5	-80.00%	15	13	15.38%	110	131	-16.03%
<b>Property</b>	Burglary - Residential	1	2	-50.00%	7	8	-12.50%	57	46	23.91%
	Burglary Garage	0	0		1	6	-83.33%	29	21	38.10%
	Burglary Commercial	4	1	300.00%	18	8	125.00%	90	36	150.00%
	Larceny	5	20	-75.00%	65	80	-18.75%	702	532	31.95%
	Vehicle Theft	3	2	50.00%	13	18	-27.78%	154	84	83.33%
	Arson	0	0		1	0		4	11	-63.64%
<b>Property Total:</b>		13	25	-48.00%	105	120	-12.50%	1036	730	41.92%
<b>Preliminary Part 1 Crime Totals:</b>		14	30	-53.33%	120	133	-9.77%	1146	861	33.10%
<b>Current 7 Day Period:</b>		8/28/2022 - 9/3/2022			<b>Prior 7 Day Period:</b>		8/21/2022 - 8/27/2022			
<b>Current 28 Day Period:</b>		8/7/2022 - 9/3/2022			<b>Prior 28 Day Period:</b>		7/10/2022 - 8/6/2022			
<b>Current YTD Day Period:</b>		1/1/2022 - 9/3/2022			<b>Prior YTD Period:</b>		1/1/2021 - 9/3/2021			

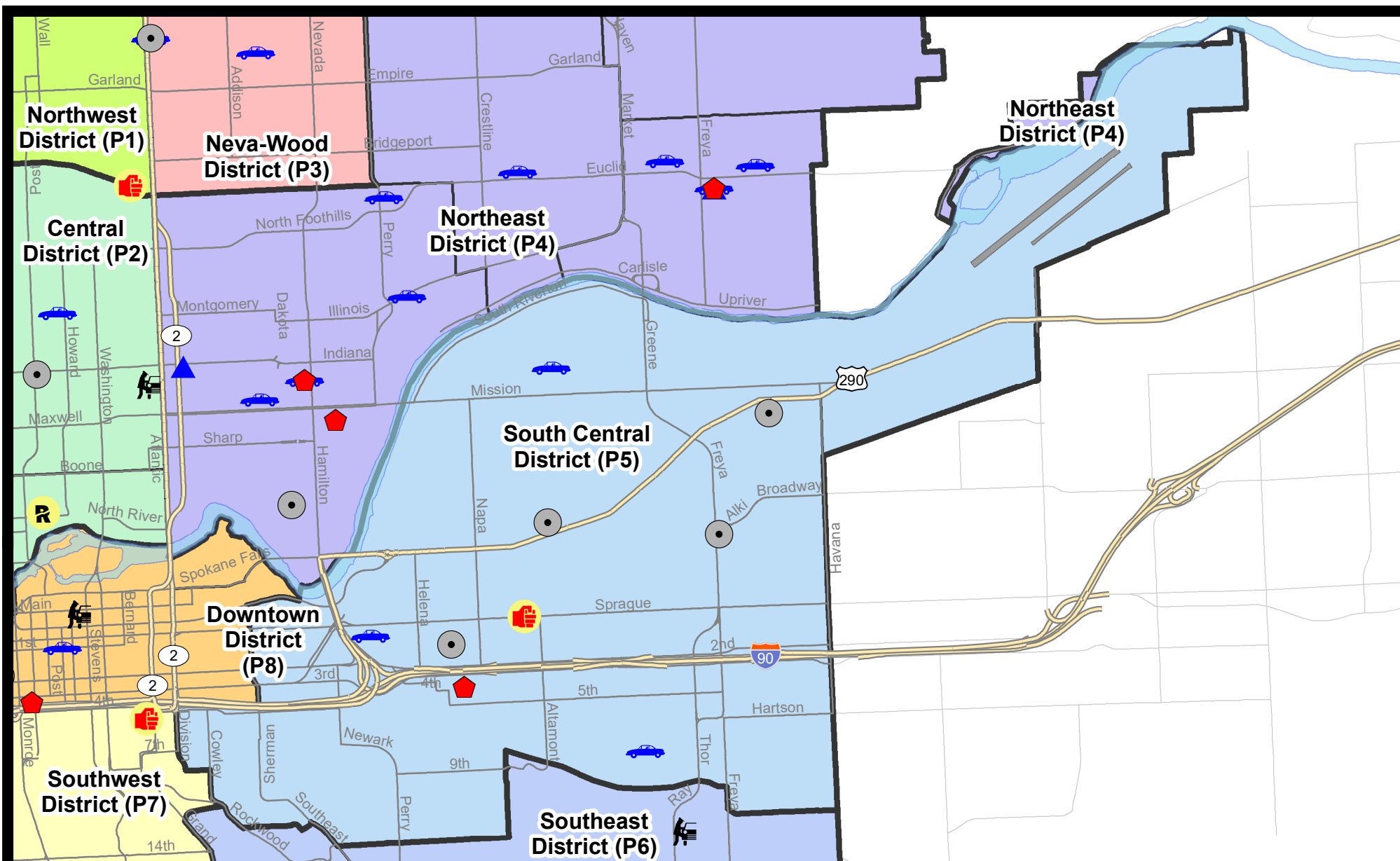
Prepared by SPD Crime Analysis Office - Tuesday, September 6, 2022

**NOTE:** SPD moved from UCR to the NIBRS reporting standard on 10/4/16 following the transition to a new RMS System. [Numbers on CompStat reports prior to this date should not be used as a comparison to those on this report.](#) Additional info on these reporting standards can be found on the FBI website: <https://ucr.fbi.gov/nibrs-overview>

This chart represents Preliminary counts of selected crime categories from Police Case Reports. Full statistical analysis to determine the confidence level of this data has not been performed. The % change columns on the preliminary counts differ from the percentage change on the NIBRS crime report, sometimes significantly. The CompStat report is designed for operational use and includes only selected NIBRS categories and coding less complex than full NIBRS rules. Official statistics for these and other NIBRS categories can be found on WASPC & FBI websites once available.



**Note:** On 2/10/21 a portion of the Police Block SPC5EC became part of the Downtown Precinct (SPD8EC); Consequently activity in P5 will appear lower if compared to printed CompStat reports prior to 2/10/21



**City of Spokane**  
**South Central District (P5)**  
**Selected**  
**Crime Types**  
**2022-08-28 to 2022-09-03**

Prepared By:  
**Crime Analysis Unit**  
**Spokane Police Department**

**Legend**

**NIBRS Events**



Criminal Homicide



Rape



Robbery Commercial



Robbery Person



Aggravated Assault



Burglary Residential



Burglary Garage



Burglary Commercial



Vehicle Prowling



Vehicle Theft



Arson

Cases Represent LERMS Crime Codes

Points may indicate multiple events

Note: Veh Prowl is only Larceny category displayed



For Additional Information on Incidents  
 pertaining to an Area, Trend, or Pattern  
 Contact Information Analysis

0 0.2 0.4 0.6 0.8 1 Miles



**THIS IS NOT A LEGAL DOCUMENT:**  
 The information shown on this map is compiled  
 from various sources and is subject to constant  
 revision. Information shown on this map should  
 not be used to determine the location of facilities  
 in relationship to property lines, section lines,  
 streets, etc.

Sunday - Saturday

SE - South Central District (P5)

8/28/2022 TO 9/3/2022



<u>A/C</u>	<u>Offense Statute</u>	<u>Address</u>	<u>Reported Date</u>	<u>Dist</u>
<b><u>SPC5EC</u></b>				
C	ASSAULT 2D	E SPRAGUE AVE / N STONE ST	9/3/2022	P6
C	BURGLARY 2D COMMERCIAL	500 N FREYA ST	8/30/2022	P6
C	BURGLARY 2D COMMERCIAL	3900 E BOONE AVE	8/30/2022	P5
C	BURGLARY 2D COMMERCIAL	100 S PITTSBURG ST	9/2/2022	P5
C	RESIDENTIAL BURGLARY	1800 E 4TH AVE	9/1/2022	P5
C	THEFT 3D FROM BUILDING	100 S PITTSBURG ST	9/2/2022	P5
C	THEFT 3D SHOPLIFTING	400 S THOR ST	8/28/2022	P6
C	THEFT 3D VEHICLE PARTS AND ACCESSORIES	1800 E 6TH AVE	8/30/2022	P5
C	THEFT OF MOTOR VEHICLE	800 S FISKE ST	8/29/2022	P6
C	THEFT OF MOTOR VEHICLE	1200 E 1ST AVE	8/28/2022	P5
<b><u>SPC5GP</u></b>				
C	BURGLARY 2D COMMERCIAL	2400 E SPRINGFIELD AVE	8/29/2022	P7
C	THEFT 2D ALL OTHER	2100 E MARSHALL AVE	8/31/2022	P5
A	THEFT 3D ALL OTHER	1900 E CATALDO AVE	8/30/2022	P4
C	THEFT OF MOTOR VEHICLE	2500 E NORA AVE	9/2/2022	P6

POLICE SUMMARY - Ending: Saturday, September 3, 2022



## SE - Southeast District (P6)

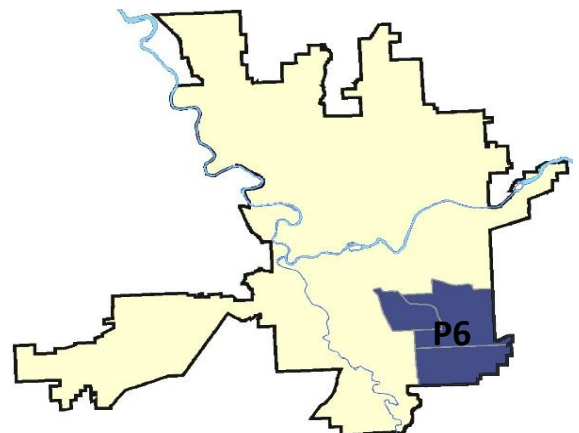
### Preliminary IBR Counts

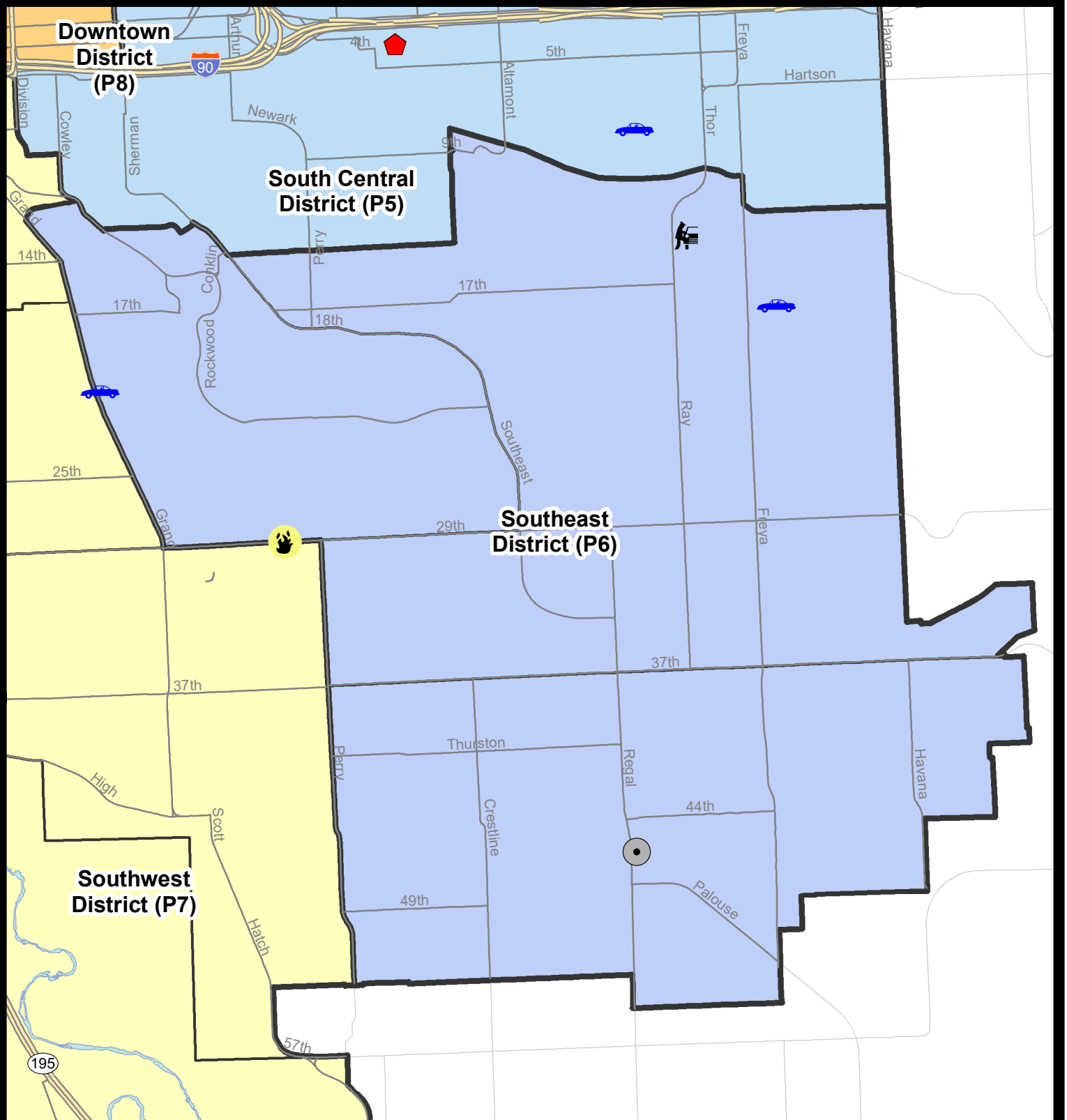
NIBRS Categories (Part 1 Selected)		7 Day Comparison			28 Day Comparison			YTD Comparison		
		Current	Prior	Percent	Current	Prior	Percent	Current	Prior	Percent
<b>Violent</b>	Criminal Homicide	0	0		0	0		0	0	
	Rape	0	0		0	0		6	6	0.00%
	Robbery - Commercial	0	0		0	0		2	1	100.00%
	Robbery - Person	0	0		0	0		4	3	33.33%
	Aggravated Assault - Non DV	0	1	-100.00%	3	0		11	11	0.00%
	Aggravated Assault - DV	0	0		1	3	-66.67%	15	12	25.00%
<b>Violent Total:</b>		0	1	-100.00%	4	3	33.33%	38	33	15.15%
<b>Property</b>	Burglary - Residential	0	4	-100.00%	7	3	133.33%	55	41	34.15%
	Burglary Garage	0	1	-100.00%	3	3	0.00%	24	31	-22.58%
	Burglary Commercial	1	0		2	3	-33.33%	18	9	100.00%
	Larceny	4	15	-73.33%	47	43	9.30%	388	331	17.22%
	Vehicle Theft	2	3	-33.33%	12	10	20.00%	70	40	75.00%
	Arson	0	0		0	0		1	4	-75.00%
<b>Property Total:</b>		7	23	-69.57%	71	62	14.52%	556	456	21.93%
<b>Preliminary Part 1 Crime Totals:</b>		7	24	-70.83%	75	65	15.38%	594	489	21.47%
<b>Current 7 Day Period:</b>		8/28/2022 - 9/3/2022			<b>Prior 7 Day Period:</b>		8/21/2022 - 8/27/2022			
<b>Current 28 Day Period:</b>		8/7/2022 - 9/3/2022			<b>Prior 28 Day Period:</b>		7/10/2022 - 8/6/2022			
<b>Current YTD Day Period:</b>		1/1/2022 - 9/3/2022			<b>Prior YTD Period:</b>		1/1/2021 - 9/3/2021			

Prepared by SPD Crime Analysis Office - Tuesday, September 6, 2022

**NOTE:** SPD moved from UCR to the NIBRS reporting standard on 10/4/16 following the transition to a new RMS System. [Numbers on CompStat reports prior to this date should not be used as a comparison to those on this report.](#) Additional info on these reporting standards can be found on the FBI website: <https://ucr.fbi.gov/nibrs-overview>

This chart represents Preliminary counts of selected crime categories from Police Case Reports. Full statistical analysis to determine the confidence level of this data has not been performed. The % change columns on the preliminary counts differ from the percentage change on the NIBRS crime report, sometimes significantly. The CompStat report is designed for operational use and includes only selected NIBRS categories and coding less complex than full NIBRS rules. Official statistics for these and other NIBRS categories can be found on WASPC & FBI websites once available.





## City of Spokane

### Southeast District (P6)

### Selected Crime Codes

2022-08-28 to 2022-09-03

Prepared By:  
Crime Analysis Unit  
Spokane Police Department

#### Legend

##### NIBRS Events



Criminal Homicide



Rape



Robbery Commercial



Robbery Person



Aggravated Assault



Burglary Residential



Burglary Garage



Burglary Commercial



Vehicle Prowling



Vehicle Theft



Arson



Cases Represent LERMS Crime Codes  
Points may indicate multiple events  
Note: Veh Prowl is only Larceny displayed

For Additional Information on  
Incidents pertaining to an  
Area, Trend, or Pattern  
Contact Information Analysis

0 0.15 0.3 0.6 Miles



THIS IS NOT A LEGAL DOCUMENT:  
The information shown on this map is compiled  
from various sources and is subject to constant  
revision. Information shown on this map should  
not be used to determine the location of facilities  
in relationship to property lines, section lines,  
streets, etc.



Sunday - Saturday

SE - Southeast District (P6)

8/28/2022 TO 9/3/2022



<u>A/C</u>	<u>Offense Statute</u>	<u>Address</u>	<u>Reported Date</u>	<u>Dist</u>
<b><u>SPC6LH</u></b>				
C	THEFT 2D FROM MOTOR VEHICLE	3200 E 14TH AVE	8/29/2022	P6
C	THEFT OF MOTOR VEHICLE	3700 E 18TH AVE	8/28/2022	P6
<b><u>SPC6RW</u></b>				
C	THEFT 2D ALL OTHER	1000 E ROCKWOOD BLVD	8/28/2022	P6
C	THEFT OF MOTOR VEHICLE	2000 S GRAND BLVD	9/1/2022	P6
<b><u>SPC6SG</u></b>				
C	BURGLARY 2D COMMERCIAL	4500 S REGAL ST	8/30/2022	P6
C	THEFT 3D CITY VEHICLE PARTS AND ACCESSORIES	5000 S REGAL ST	8/31/2022	P7
C	THEFT 3D VEHICLE PARTS AND ACCESSORIES	5000 S REGAL ST	8/31/2022	P6

POLICE SUMMARY - Ending: Saturday, September 3, 2022



## SW - Southwest District (P7)

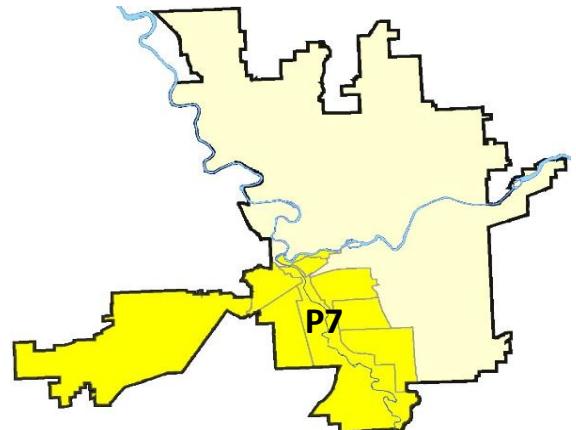
### Preliminary IBR Counts

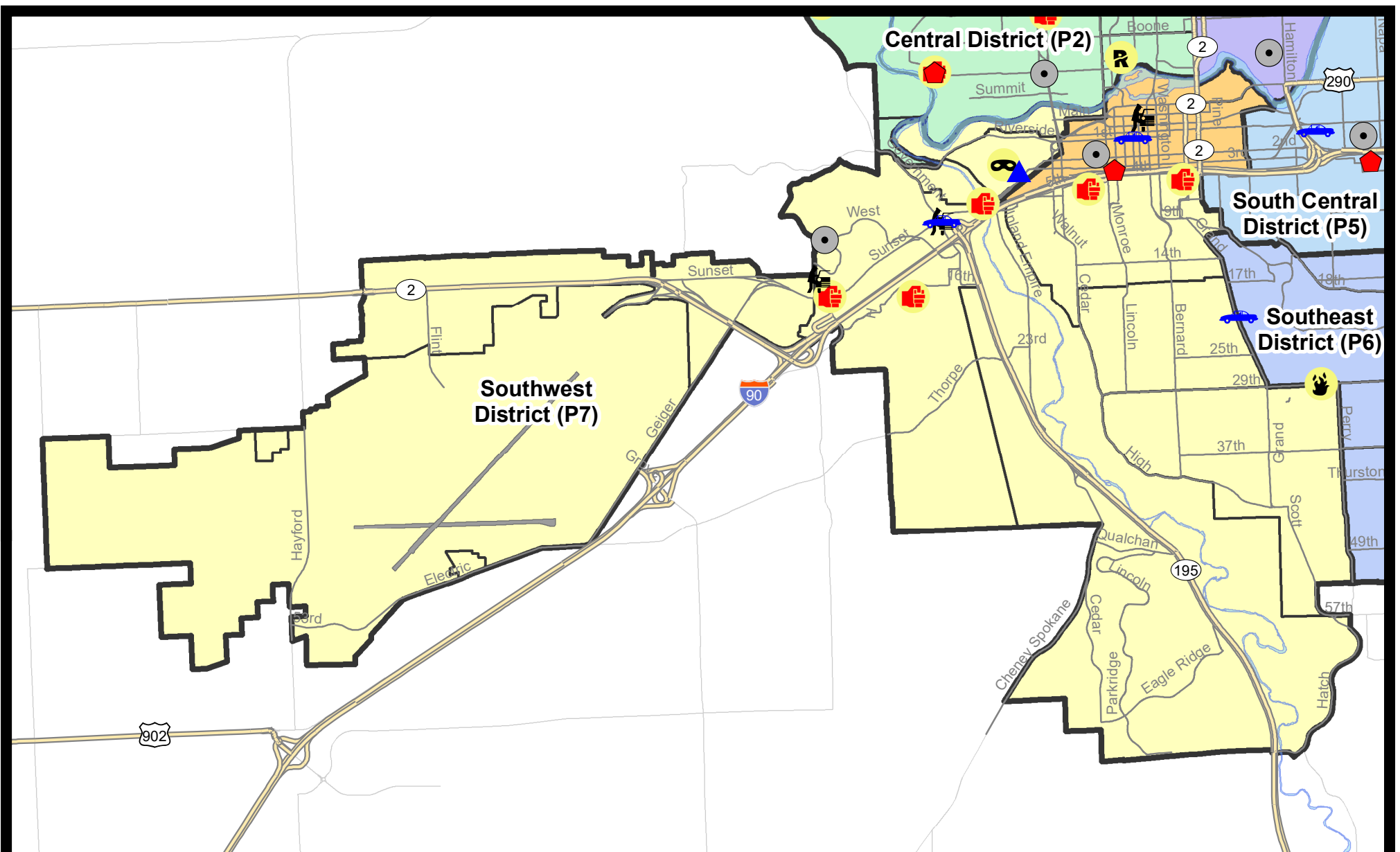
NIBRS Categories (Part 1 Selected)		7 Day Comparison			28 Day Comparison			YTD Comparison		
		Current	Prior	Percent	Current	Prior	Percent	Current	Prior	Percent
<b>Violent</b>	Criminal Homicide	0	0		0	0		1	2	-50.00%
	Rape	0	1	-100.00%	1	2	-50.00%	22	21	4.76%
	Robbery - Commercial	0	0		0	2	-100.00%	6	3	100.00%
	Robbery - Person	1	0		1	1	0.00%	15	10	50.00%
	Aggravated Assault - Non DV	4	2	100.00%	8	5	60.00%	40	35	14.29%
	Aggravated Assault - DV	1	0		4	3	33.33%	25	36	-30.56%
<b>Violent Total:</b>		6	3	100.00%	14	13	7.69%	109	107	1.87%
<b>Property</b>	Burglary - Residential	0	1	-100.00%	4	11	-63.64%	57	67	-14.93%
	Burglary Garage	1	0		7	4	75.00%	44	44	0.00%
	Burglary Commercial	1	0		3	3	0.00%	40	33	21.21%
	Larceny	9	15	-40.00%	73	89	-17.98%	859	669	28.40%
	Vehicle Theft	1	8	-87.50%	23	15	53.33%	142	90	57.78%
	Arson	1	0		1	0		6	6	0.00%
<b>Property Total:</b>		13	24	-45.83%	111	122	-9.02%	1148	909	26.29%
<b>Preliminary Part 1 Crime Totals:</b>		19	27	-29.63%	125	135	-7.41%	1257	1016	23.72%
<b>Current 7 Day Period:</b>		8/28/2022 - 9/3/2022			<b>Prior 7 Day Period:</b>		8/21/2022 - 8/27/2022			
<b>Current 28 Day Period:</b>		8/7/2022 - 9/3/2022			<b>Prior 28 Day Period:</b>		7/10/2022 - 8/6/2022			
<b>Current YTD Day Period:</b>		1/1/2022 - 9/3/2022			<b>Prior YTD Period:</b>		1/1/2021 - 9/3/2021			

Prepared by SPD Crime Analysis Office - Tuesday, September 6, 2022

**NOTE:** SPD moved from UCR to the NIBRS reporting standard on 10/4/16 following the transition to a new RMS System. [Numbers on CompStat reports prior to this date should not be used as a comparison to those on this report.](#) Additional info on these reporting standards can be found on the FBI website: <https://ucr.fbi.gov/nibrs-overview>

This chart represents Preliminary counts of selected crime categories from Police Case Reports. Full statistical analysis to determine the confidence level of this data has not been performed. The % change columns on the preliminary counts differ from the percentage change on the NIBRS crime report, sometimes significantly. The CompStat report is designed for operational use and includes only selected NIBRS categories and coding less complex than full NIBRS rules. Official statistics for these and other NIBRS categories can be found on WASPC & FBI websites once available.





**City of Spokane**  
**Southwest District (P7)**  
**Selected**  
**Crime Types**  
**2022-08-28 to 2022-09-03**  
 Prepared By:  
 Crime Analysis Unit  
 Spokane Police Department

**Legend**

**NIBRS Events**

- |   |   |   |   |
|---|---|---|---|
|  |  |  |  |
|  |  |  |  |
|   |   |  |  |
|   |   |   |  |

Cases Represent LERMS Crime Codes  
 Points may indicate multiple events  
 Note: Veh Prowl is only Larceny category displayed



For Additional Information on Incidents  
 pertaining to an Area, Trend, or Pattern  
 Contact Information Analysis

0 0.2 0.4 0.6 0.8 1 1.2 1.4 1.6 Miles



**THIS IS NOT A LEGAL DOCUMENT:**  
 The information shown on this map is compiled  
 from various sources and is subject to constant  
 revision. Information shown on this map should  
 not be used to determine the location of facilities  
 in relationship to property lines, section lines,  
 streets, etc.



Sunday - Saturday

SE - Southwest District (P7)

8/28/2022 TO 9/3/2022



<u>A/C</u>	<u>Offense Statute</u>	<u>Address</u>	<u>Reported Date</u>	<u>Dist</u>
<b><u>SPD7BA</u></b>				
C	BURGLARY 2D GARAGE	1900 W 3RD AVE	8/28/2022	P7
C	ROBBERY 1D PERSON	2100 W 2ND AVE	8/29/2022	P7
<b><u>SPD7CH</u></b>				
C	ASSAULT 2D	100 W 5TH AVE	8/29/2022	P7
C	ASSAULT 3D WEAPON OR NEGLIGENT INJURY	1200 W 5TH AVE	9/3/2022	P5
A	THEFT 2D ALL OTHER	600 S WASHINGTON ST	9/1/2022	P7
C	THEFT 3D VEHICLE PARTS AND ACCESSORIES	1400 W 9TH AVE	8/31/2022	P7
<b><u>SPD7CS</u></b>				
C	ARSON 2D	S IVORY ST / E 29TH AVE	8/29/2022	P6
C	THEFT 3D VEHICLE PARTS AND ACCESSORIES	700 E 32ND AVE	8/31/2022	P7
<b><u>SPD7GT</u></b>				
C	ASSAULT 2D	1600 S D ST	8/31/2022	P7
C	THEFT OF A FIREARM FROM BUILDING	2600 W WESTWOOD LN	9/1/2022	P7
<b><u>SPD7LC</u></b>				
C	IBR Purposes Only - Aggravated Assault	2300 W SUNSET BLVD	9/3/2022	P7
<b><u>SPD7MC</u></b>				
C	THEFT 3D VEHICLE PARTS AND ACCESSORIES	1700 S GRAND BLVD	9/2/2022	P7
<b><u>SPD7WH</u></b>				
C	ASSAULT 2D	W SUNSET BLVD / S RUSTLE ST	8/31/2022	P7
C	BURGLARY 2D COMMERCIAL	1000 S ASSEMBLY DR	8/31/2022	P7
C	THEFT 1D VEHICLE PARTS AND ACCESSORIES	1100 S WESTCLIFF PL	8/28/2022	P7
C	THEFT 2D FROM MOTOR VEHICLE	1400 S ASSEMBLY RD	8/29/2022	P7
C	THEFT 2D FROM MOTOR VEHICLE	800 S GOVERNMENT WAY	9/1/2022	Oth
C	THEFT 3D ALL OTHER	1100 S WESTCLIFF PL	8/28/2022	P7
C	THEFT OF MOTOR VEHICLE	800 S GOVERNMENT WAY	9/1/2022	Oth

# SPOKANE POLICE DEPARTMENT

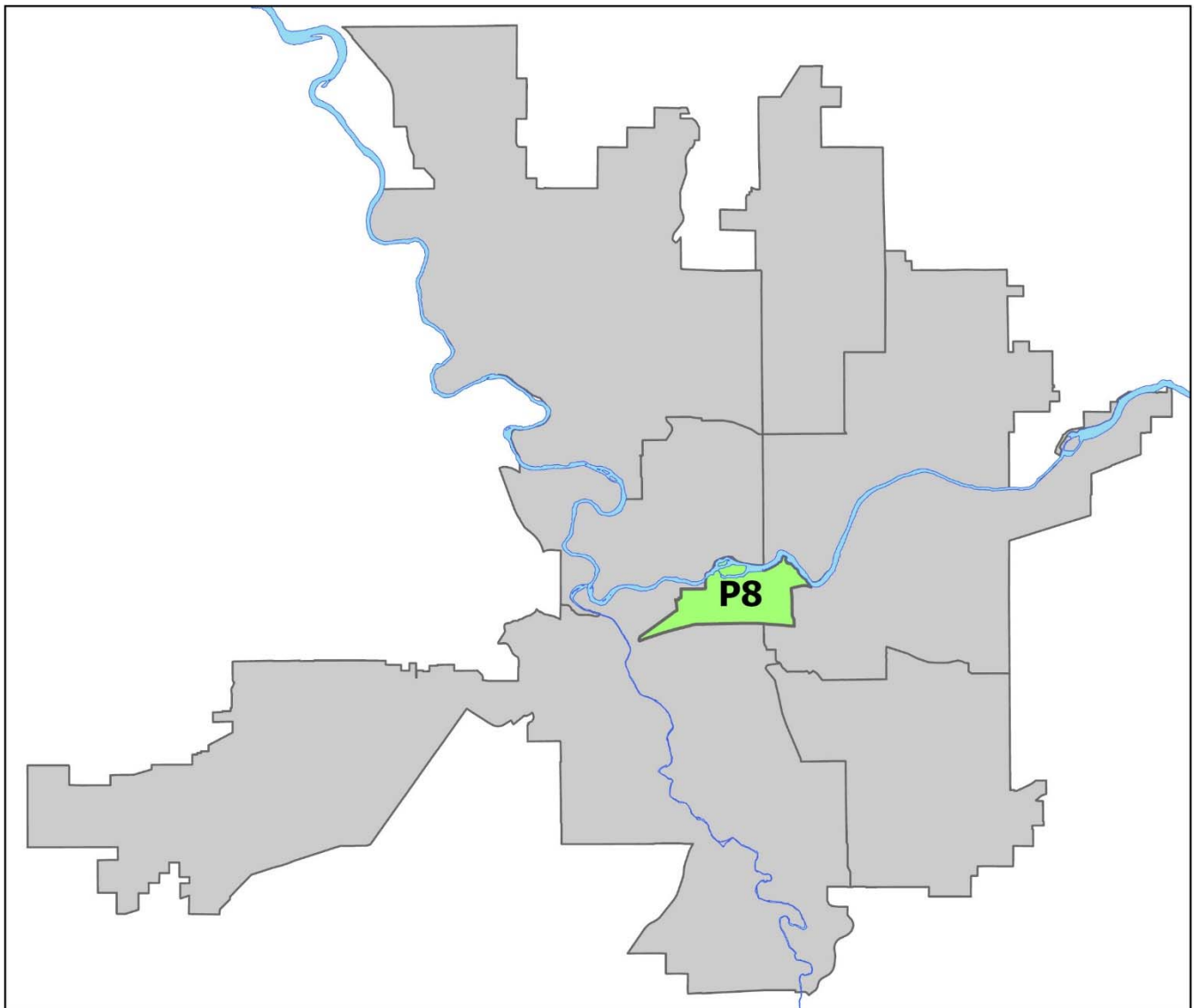
## DOWNTOWN

## Police Service Area



PSA Commander

**Captain David Singley**



POLICE SUMMARY - Ending: Saturday, September 3, 2022

## ***DOWNTOWN PRECINCT (P8)***



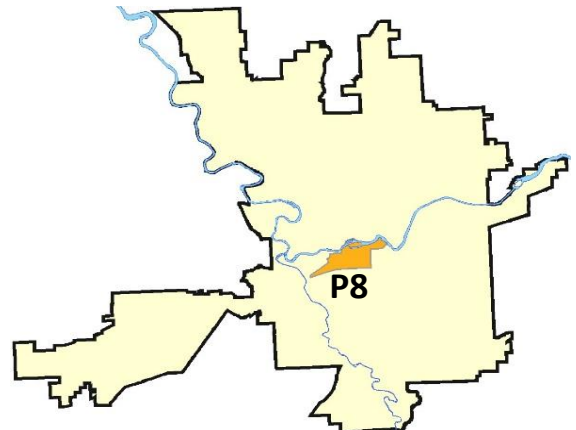
### Preliminary IBR Counts

NIBRS Categories (Part 1 Selected)		7 Day Comparison			28 Day Comparison			YTD Comparison		
		Current	Prior	Percent	Current	Prior	Percent	Current	Prior	Percent
<b>Violent</b>	Criminal Homicide	0	0		0	1	-100.00%	3	2	50.00%
	Rape	0	1	-100.00%	1	3	-66.67%	24	18	33.33%
	Robbery - Commercial	0	0		0	2	-100.00%	9	8	12.50%
	Robbery - Person	0	2	-100.00%	3	6	-50.00%	37	32	15.63%
	Aggravated Assault - Non DV	0	5	-100.00%	12	5	140.00%	75	82	-8.54%
	Aggravated Assault - DV	0	1	-100.00%	1	0		12	14	-14.29%
<b>Violent Total:</b>		0	9	-100.00%	17	17	0.00%	160	156	2.56%
<b>Property</b>	Burglary - Residential	1	2	-50.00%	6	3	100.00%	28	21	33.33%
	Burglary Garage	0	0		0	0		6	5	20.00%
	Burglary Commercial	1	1	0.00%	3	10	-70.00%	64	74	-13.51%
	Larceny	5	15	-66.67%	61	96	-36.46%	1022	599	70.62%
	Vehicle Theft	1	5	-80.00%	13	10	30.00%	98	48	104.17%
	Arson	0	0		0	0		5	8	-37.50%
<b>Property Total:</b>		8	23	-65.22%	83	119	-30.25%	1223	755	61.99%
<b>Preliminary Part 1 Crime Totals:</b>		8	32	-75.00%	100	136	-26.47%	1383	911	51.81%
<b>Current 7 Day Period:</b>		8/28/2022 - 9/3/2022			<b>Prior 7 Day Period:</b>		8/21/2022 - 8/27/2022			
<b>Current 28 Day Period:</b>		8/7/2022 - 9/3/2022			<b>Prior 28 Day Period:</b>		7/10/2022 - 8/6/2022			
<b>Current YTD Day Period:</b>		1/1/2022 - 9/3/2022			<b>Prior YTD Period:</b>		1/1/2021 - 9/3/2021			

Prepared by SPD Crime Analysis Office - Tuesday, September 6, 2022

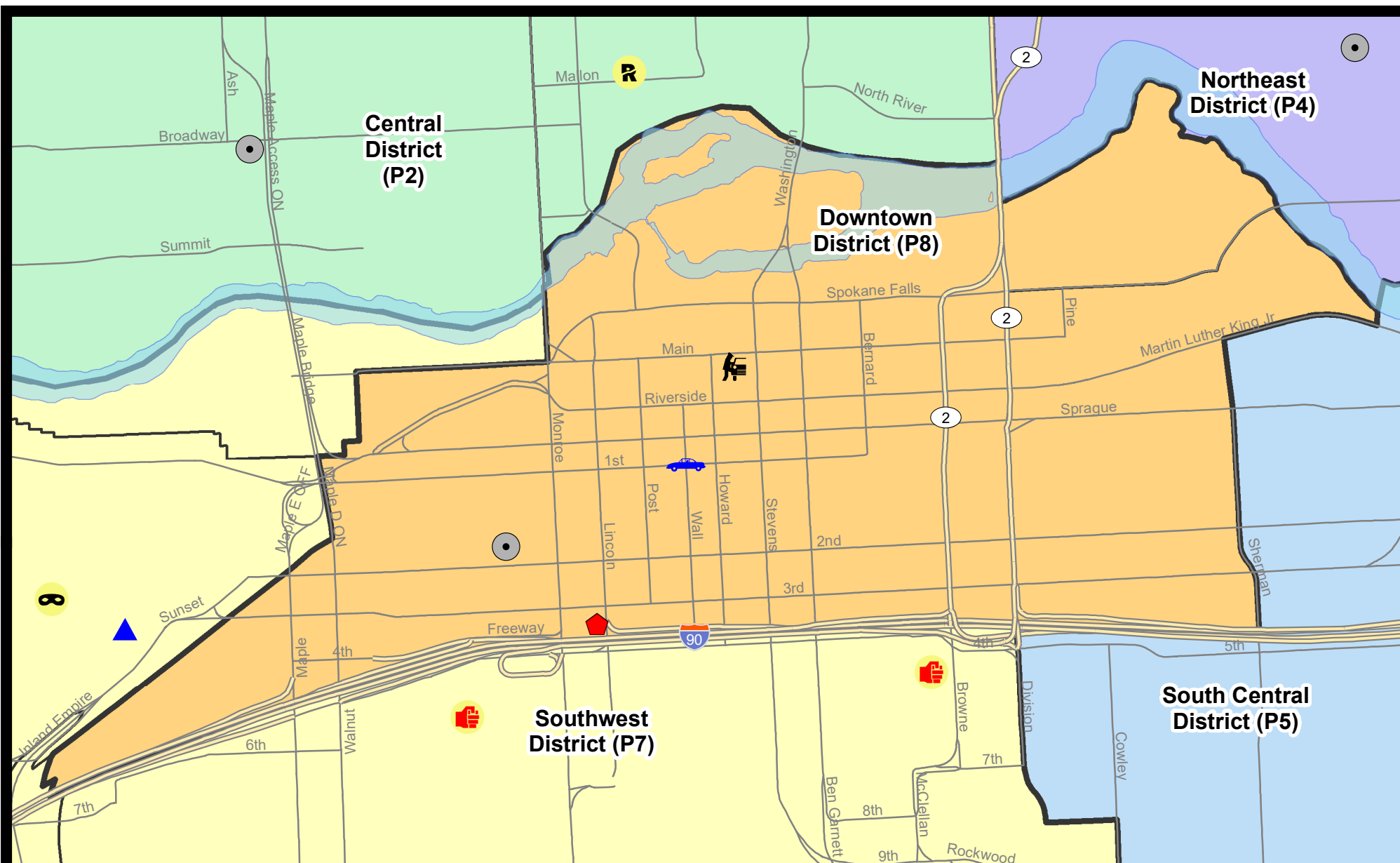
**NOTE:** SPD moved from UCR to the NIBRS reporting standard on 10/4/16 following the transition to a new RMS System. [Numbers on CompStat reports prior to this date should not be used as a comparison to those on this report.](#) Additional info on these reporting standards can be found on the FBI website: <https://ucr.fbi.gov/nibrs-overview>

This chart represents Preliminary counts of selected crime categories from Police Case Reports. Full statistical analysis to determine the confidence level of this data has not been performed. The % change columns on the preliminary counts differ from the percentage change on the NIBRS crime report, sometimes significantly. The CompStat report is designed for operational use and includes only selected NIBRS categories and coding less complex than full NIBRS rules. Official statistics for these and other NIBRS categories can be found on WASPC & FBI websites once available.



**Note:** On 2/10/21 a portion of the Police Block SPC5EC became part of the Downtown Precinct (SPD8EC); Consequently activity in P8 will appear higher if compared to printed CompStat reports prior to 2/10/21





**City of Spokane**  
**Downtown District (P8)**  
**Selected**  
**Crime Types**  
**2022-08-28 to 2022-09-03**

Prepared By:  
**Crime Analysis Unit**  
**Spokane Police Department**

**Legend**

**NIBRS Events**



Criminal Homicide



Rape



Robbery Commercial



Robbery Person



Aggravated Assault



Burglary Residential



Burglary Garage



Burglary Commercial



Vehicle Prowling



Vehicle Theft



Arson

Cases Represent LERMS Crime Codes  
 Points may indicate multiple events  
 Note: Veh Prowl is only Larceny category displayed



For Additional Information on Incidents  
 pertaining to an Area, Trend, or Pattern  
 Contact Information Analysis

0 0.2 Miles



**THIS IS NOT A LEGAL DOCUMENT:**  
 The information shown on this map is compiled  
 from various sources and is subject to constant  
 revision. Information shown on this map should  
 not be used to determine the location of facilities  
 in relationship to property lines, section lines,  
 streets, etc.



Sunday - Saturday

SW - Downtown District (P8)

8/28/2022 TO 9/3/2022



**A/C** **Offense Statute**

**Address**

**Reported Date**

**Dist**

**SPD8RS**

C	BURGLARY 2D COMMERCIAL	100 S MADISON ST	9/1/2022	P8
C	BURGLARY 2D FENCED AREA	1800 W 5TH AVE	9/2/2022	P7
C	RESIDENTIAL BURGLARY	900 W 3RD AVE	8/28/2022	P8
C	THEFT 2D ALL OTHER	200 W 1ST AVE	9/1/2022	P8
C	THEFT 2D FROM MOTOR VEHICLE	500 W MAIN AVE	8/28/2022	P8
C	THEFT 3D FROM MOTOR VEHICLE	500 W MAIN AVE	8/29/2022	P8
C	THEFT 3D VEHICLE PARTS AND ACCESSORIES	500 W MAIN AVE	8/28/2022	P8
C	THEFT OF MOTOR VEHICLE	W 1ST AVE / S WALL ST	8/28/2022	P8

POLICE SUMMARY - Ending: Saturday, September 3, 2022



## Other Jurisdiction or Unk District

### Preliminary IBR Counts

NIBRS Categories (Part 1 Selected)		7 Day Comparison			28 Day Comparison			YTD Comparison		
		Current	Prior	Percent	Current	Prior	Percent	Current	Prior	Percent
<b>Violent</b>	Criminal Homicide	0	0		0	0		0	0	
	Rape	0	0		0	0		3	5	-40.00%
	Robbery - Commercial	0	0		0	0		0	0	
	Robbery - Person	0	0		0	0		0	0	
	Aggravated Assault - Non DV	0	0		0	0		2	1	100.00%
	Aggravated Assault - DV	0	0		0	0		2	0	
<b>Violent Total:</b>		0	0		0	0		7	6	16.67%
<b>Property</b>	Burglary - Residential	0	0		0	0		1	0	
	Burglary Garage	2	2	0.00%	5	0		5	0	
	Burglary Commercial	0	0		2	0		5	0	
	Larceny	48	35	37.14%	87	6	1350.00%	130	12	983.33%
	Vehicle Theft	0	0		0	0		3	7	-57.14%
	Arson	0	0		0	0		0	0	
<b>Property Total:</b>		50	37	35.14%	94	6	1466.67%	144	19	657.89%
<b>Preliminary Part 1 Crime Totals:</b>		50	37	35.14%	94	6	1466.67%	151	25	504.00%
<b>Current 7 Day Period:</b>		8/28/2022 - 9/3/2022			<b>Prior 7 Day Period:</b>		8/21/2022 - 8/27/2022			
<b>Current 28 Day Period:</b>		8/7/2022 - 9/3/2022			<b>Prior 28 Day Period:</b>		7/10/2022 - 8/6/2022			
<b>Current YTD Day Period:</b>		1/1/2022 - 9/3/2022			<b>Prior YTD Period:</b>		1/1/2021 - 9/3/2021			

Prepared by SPD Crime Analysis Office - Tuesday, September 6, 2022

**NOTE:** SPD moved from UCR to the NIBRS reporting standard on 10/4/16 following the transition to a new RMS System. [Numbers on CompStat reports prior to this date should not be used as a comparison to those on this report.](#) Additional info on these reporting standards can be found on the FBI website: <https://ucr.fbi.gov/nibrs-overview>

This chart represents Preliminary counts of selected crime categories from Police Case Reports. Full statistical analysis to determine the confidence level of this data has not been performed. The % change columns on the preliminary counts differ from the percentage change on the NIBRS crime report, sometimes significantly. The CompStat report is designed for operational use and includes only selected NIBRS categories and coding less complex than full NIBRS rules. Official statistics for these and other NIBRS categories can be found on WASPC & FBI websites once available.

Sunday - Saturday

8/28/2022 TO 9/3/2022

Other Jurisdiction/Unk District



<u>A/C</u>	<u>Offense Statute</u>	<u>Address</u>	<u>Reported Date</u>	<u>Dist</u>
C	BURGLARY 2D GARAGE		8/30/2022	
C	BURGLARY 2D GARAGE		8/30/2022	
C	THEFT 2D ALL OTHER		8/28/2022	
C	THEFT 2D ALL OTHER		8/31/2022	
C	THEFT 2D FROM MOTOR VEHICLE		8/29/2022	
C	THEFT 2D FROM MOTOR VEHICLE		8/30/2022	
C	THEFT 2D FROM MOTOR VEHICLE		8/30/2022	
C	THEFT 2D FROM MOTOR VEHICLE		8/30/2022	
C	THEFT 2D FROM MOTOR VEHICLE		8/30/2022	
C	THEFT 2D FROM MOTOR VEHICLE		8/30/2022	
C	THEFT 2D SHOPLIFTING		8/28/2022	
C	THEFT 2D SHOPLIFTING		8/29/2022	
C	THEFT 2D SHOPLIFTING		8/29/2022	
C	THEFT 2D VEHICLE PARTS AND ACCESSORIES		8/28/2022	
C	THEFT 2D VEHICLE PARTS AND ACCESSORIES		8/28/2022	
C	THEFT 3D ALL OTHER		8/28/2022	
C	THEFT 3D ALL OTHER		8/30/2022	
C	THEFT 3D FROM BUILDING		8/29/2022	
C	THEFT 3D FROM BUILDING		8/31/2022	
C	THEFT 3D FROM MOTOR VEHICLE		8/28/2022	
C	THEFT 3D FROM MOTOR VEHICLE		8/28/2022	
C	THEFT 3D FROM MOTOR VEHICLE		8/29/2022	
C	THEFT 3D FROM MOTOR VEHICLE		8/29/2022	
C	THEFT 3D FROM MOTOR VEHICLE		8/29/2022	
C	THEFT 3D FROM MOTOR VEHICLE		8/29/2022	
C	THEFT 3D FROM MOTOR VEHICLE		8/29/2022	
C	THEFT 3D FROM MOTOR VEHICLE		8/29/2022	
C	THEFT 3D FROM MOTOR VEHICLE		8/30/2022	
C	THEFT 3D FROM MOTOR VEHICLE		8/30/2022	
C	THEFT 3D FROM MOTOR VEHICLE		8/30/2022	
C	THEFT 3D FROM MOTOR VEHICLE		8/30/2022	
C	THEFT 3D FROM MOTOR VEHICLE		8/30/2022	
C	THEFT 3D FROM MOTOR VEHICLE		8/31/2022	
C	THEFT 3D FROM MOTOR VEHICLE		8/31/2022	
C	THEFT 3D FROM MOTOR VEHICLE		8/31/2022	
C	THEFT 3D SHOPLIFTING		8/28/2022	
C	THEFT 3D SHOPLIFTING		8/28/2022	
C	THEFT 3D SHOPLIFTING		8/28/2022	

For protection of victim privacy, the entire address on sexual assault crimes has been redacted.

<b>A/C</b>	<b>Offense Statute</b>	<b>Address</b>	<b>Reported Date</b>	<b>Dist</b>
C	THEFT 3D SHOPLIFTING		8/29/2022	
C	THEFT 3D SHOPLIFTING		8/29/2022	
C	THEFT 3D SHOPLIFTING		8/29/2022	
C	THEFT 3D SHOPLIFTING		8/29/2022	
C	THEFT 3D SHOPLIFTING		8/29/2022	
C	THEFT 3D SHOPLIFTING		8/29/2022	
C	THEFT 3D SHOPLIFTING		8/30/2022	
C	THEFT 3D SHOPLIFTING		8/30/2022	
C	THEFT 3D SHOPLIFTING		8/30/2022	
C	THEFT 3D SHOPLIFTING		8/30/2022	
C	THEFT 3D VEHICLE PARTS AND ACCESSORIES		8/29/2022	
C	THEFT 3D VEHICLE PARTS AND ACCESSORIES		8/30/2022	