

SPOKANE POLICE DEPARTMENT

PRELIMINARY CITYWIDE **IBR** CRIME REPORT



Preliminary IBR Counts

CHIEF OF POLICE

Craig Meidl

Period Ending: Saturday, August 20, 2022

NIBRS Categories (Part 1 Selected)		7 Day Comparison			28 Day Comparison			YTD Comparison		
		Current	Prior	Percent	Current	Prior	Percent	Current	Prior	Percent
Violent	Criminal Homicide	0	0		0	3	-100.00%	9	8	12.50%
	Rape	1	3	-66.67%	12	17	-29.41%	145	170	-14.71%
	Robbery - Commercial	0	1	-100.00%	4	11	-63.64%	70	40	75.00%
	Robbery - Person	1	4	-75.00%	17	21	-19.05%	138	131	5.34%
	Aggravated Assault - Non DV	17	7	142.86%	43	37	16.22%	340	330	3.03%
	Aggravated Assault - DV	5	10	-50.00%	26	31	-16.13%	223	228	-2.19%
Violent Total:		24	25	-4.00%	102	120	-15.00%	925	907	1.98%
Property	Burglary - Residential	13	18	-27.78%	65	58	12.07%	501	474	5.70%
	Burglary Garage	4	12	-66.67%	32	34	-5.88%	240	277	-13.36%
	Burglary Commercial	6	18	-66.67%	43	46	-6.52%	413	278	48.56%
	Larceny	113	150	-24.67%	593	716	-17.18%	6351	5129	23.83%
	Vehicle Theft	41	46	-10.87%	180	146	23.29%	1121	641	74.88%
	Arson	2	2	0.00%	4	3	33.33%	43	74	-41.89%
Property Total:		179	246	-27.24%	917	1003	-8.57%	8669	6873	26.13%
Preliminary Part 1 Crime Totals:		203	271	-25.09%	1019	1123	-9.26%	9594	7780	23.32%
Current 7 Day Period:		8/14/2022 - 8/20/2022			Prior 7 Day Period:		8/7/2022 - 8/13/2022			
Current 28 Day Period:		7/24/2022 - 8/20/2022			Prior 28 Day Period:		6/26/2022 - 7/23/2022			
Current YTD Day Period:		1/1/2022 - 8/20/2022			Prior YTD Period:		1/1/2021 - 8/20/2021			

Prepared by SPD Crime Analysis Office - Monday, August 22, 2022

NOTE: SPD moved from UCR to the NIBRS reporting standard on 10/4/16 following the transition to a new RMS System. [Numbers on CompStat reports prior to this date should not be used as a comparison to those on this report.](#) Additional info on these reporting standards can be found on the FBI website: <https://ucr.fbi.gov/nibrs-overview>

This chart represents Preliminary counts of selected crime categories from Police Case Reports. Full statistical analysis to determine the confidence level of this data has not been performed. The % change columns on the preliminary counts differ from the percentage change on the NIBRS crime report, sometimes significantly. The CompStat report is designed for operational use and includes only selected NIBRS categories and coding less complex than full NIBRS rules. Official statistics for these and other NIBRS categories can be found on WASPC & FBI websites once available.



SPOKANE POLICE DEPARTMENT



NORTH **Police Service Area**

PSA Commander

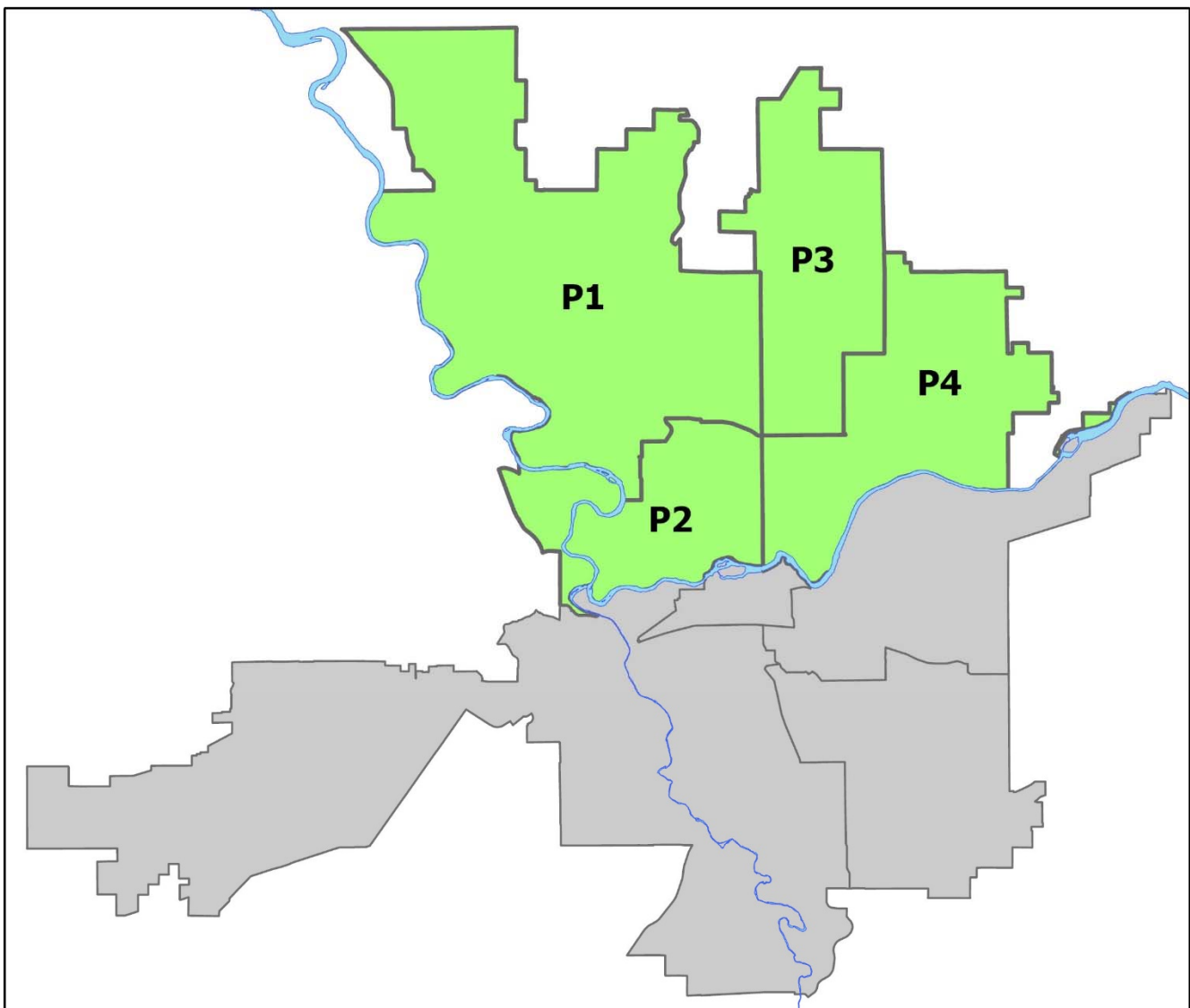
Captain Mark Griffiths

Northwest District (P1)

Central District (P2)

Neva-Wood District (P3)

Northeast District (P4)



POLICE SUMMARY - Ending: Saturday, August 20, 2022

NORTH PRECINCT (P1, P2, P3, and P4)



Preliminary IBR Counts

NIBRS Categories (Part 1 Selected)		7 Day Comparison			28 Day Comparison			YTD Comparison		
		Current	Prior	Percent	Current	Prior	Percent	Current	Prior	Percent
Violent	Criminal Homicide	0	0		0	2	-100.00%	5	4	25.00%
	Rape	0	2	-100.00%	5	12	-58.33%	76	99	-23.23%
	Robbery - Commercial	0	1	-100.00%	2	5	-60.00%	50	25	100.00%
	Robbery - Person	1	3	-66.67%	10	5	100.00%	74	75	-1.33%
	Aggravated Assault - Non DV	8	2	300.00%	21	22	-4.55%	184	161	14.29%
	Aggravated Assault - DV	4	5	-20.00%	14	23	-39.13%	139	139	0.00%
Violent Total:		13	13	0.00%	52	69	-24.64%	528	503	4.97%
Property	Burglary - Residential	10	9	11.11%	38	40	-5.00%	316	306	3.27%
	Burglary Garage	1	7	-85.71%	20	18	11.11%	140	181	-22.65%
	Burglary Commercial	3	7	-57.14%	18	19	-5.26%	210	137	53.28%
	Larceny	60	92	-34.78%	325	398	-18.34%	3475	3147	10.42%
	Vehicle Theft	27	30	-10.00%	121	92	31.52%	685	392	74.74%
	Arson	1	2	-50.00%	3	3	0.00%	28	46	-39.13%
Property Total:		102	147	-30.61%	525	570	-7.89%	4854	4209	15.32%
Preliminary Part 1 Crime Totals:		115	160	-28.13%	577	639	-9.70%	5382	4712	14.22%
Current 7 Day Period:		8/14/2022 - 8/20/2022			Prior 7 Day Period:		8/7/2022 - 8/13/2022			
Current 28 Day Period:		7/24/2022 - 8/20/2022			Prior 28 Day Period:		6/26/2022 - 7/23/2022			
Current YTD Day Period:		1/1/2022 - 8/20/2022			Prior YTD Period:		1/1/2021 - 8/20/2021			

Prepared by SPD Crime Analysis Office - Monday, August 22, 2022

NOTE: SPD moved from UCR to the NIBRS reporting standard on 10/4/16 following the transition to a new RMS System. [Numbers on CompStat reports prior to this date should not be used as a comparison to those on this report.](#) Additional info on these reporting standards can be found on the FBI website: <https://ucr.fbi.gov/nibrs-overview>

This chart represents Preliminary counts of selected crime categories from Police Case Reports. Full statistical analysis to determine the confidence level of this data has not been performed. The % change columns on the preliminary counts differ from the percentage change on the NIBRS crime report, sometimes significantly. The CompStat report is designed for operational use and includes only selected NIBRS categories and coding less complex than full NIBRS rules. Official statistics for these and other NIBRS categories can be found on WASPC & FBI websites once available.



POLICE SUMMARY - Ending: Saturday, August 20, 2022



NW - Northwest District (P1)

Preliminary IBR Counts

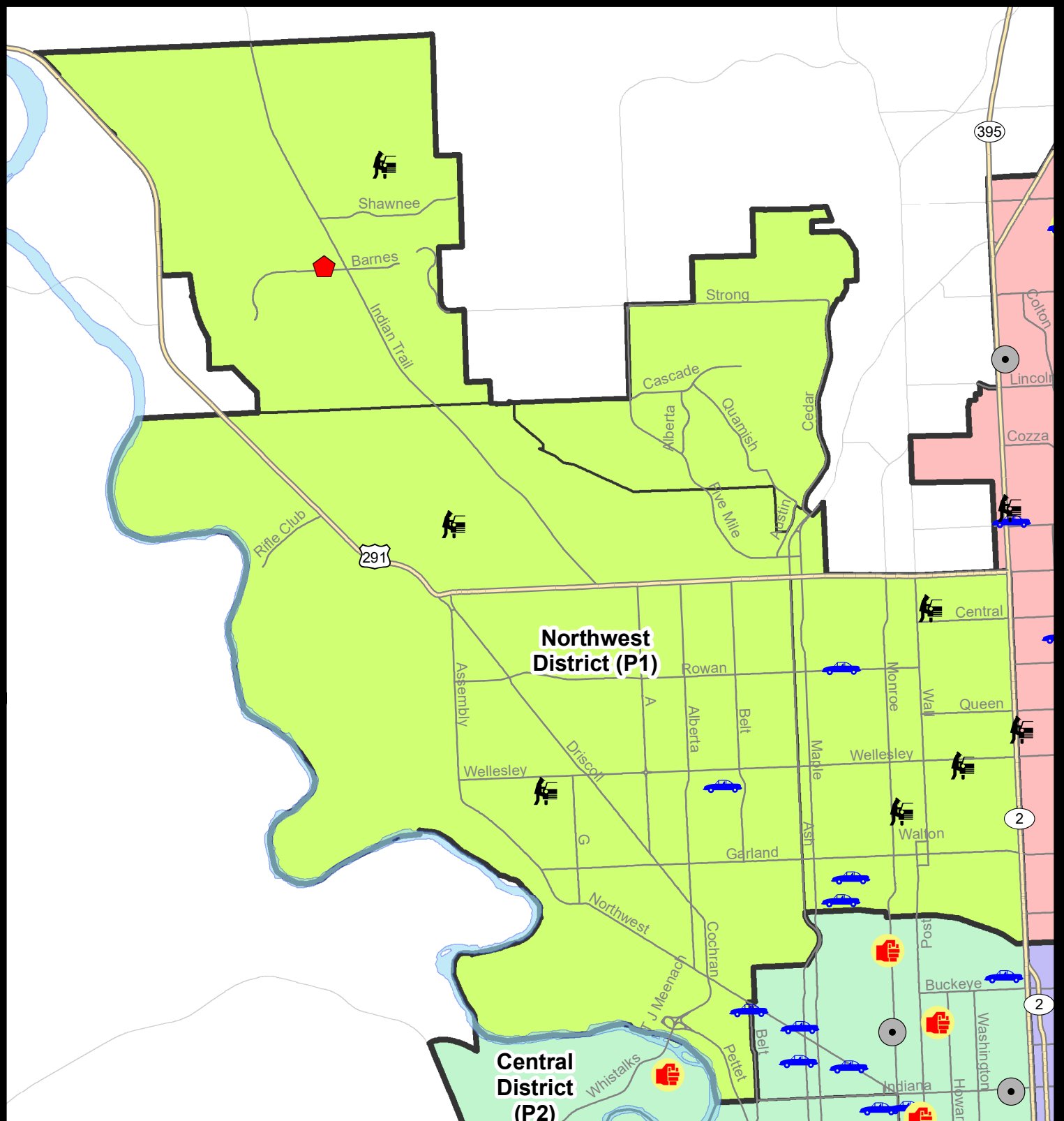
NIBRS Categories (Part 1 Selected)		7 Day Comparison			28 Day Comparison			YTD Comparison		
		Current	Prior	Percent	Current	Prior	Percent	Current	Prior	Percent
Violent	Criminal Homicide	0	0		0	1	-100.00%	2	1	100.00%
	Rape	0	2	-100.00%	2	5	-60.00%	22	25	-12.00%
	Robbery - Commercial	0	0		0	1	-100.00%	6	6	0.00%
	Robbery - Person	0	0		0	0		10	15	-33.33%
	Aggravated Assault - Non DV	0	1	-100.00%	4	4	0.00%	37	25	48.00%
	Aggravated Assault - DV	0	2	-100.00%	3	5	-40.00%	35	29	20.69%
Violent Total:		0	5	-100.00%	9	16	-43.75%	112	101	10.89%
Property	Burglary - Residential	1	1	0.00%	6	12	-50.00%	73	71	2.82%
	Burglary Garage	0	2	-100.00%	4	4	0.00%	32	61	-47.54%
	Burglary Commercial	0	0		1	0		21	19	10.53%
	Larceny	10	24	-58.33%	74	77	-3.90%	601	675	-10.96%
	Vehicle Theft	5	3	66.67%	15	15	0.00%	99	77	28.57%
	Arson	0	0		0	1	-100.00%	5	10	-50.00%
Property Total:		16	30	-46.67%	100	109	-8.26%	831	913	-8.98%
Preliminary Part 1 Crime Totals:		16	35	-54.29%	109	125	-12.80%	943	1014	-7.00%
Current 7 Day Period:		8/14/2022 - 8/20/2022			Prior 7 Day Period:		8/7/2022 - 8/13/2022			
Current 28 Day Period:		7/24/2022 - 8/20/2022			Prior 28 Day Period:		6/26/2022 - 7/23/2022			
Current YTD Day Period:		1/1/2022 - 8/20/2022			Prior YTD Period:		1/1/2021 - 8/20/2021			

Prepared by SPD Crime Analysis Office - Monday, August 22, 2022

NOTE: SPD moved from UCR to the NIBRS reporting standard on 10/4/16 following the transition to a new RMS System. [Numbers on CompStat reports prior to this date should not be used as a comparison to those on this report.](#) Additional info on these reporting standards can be found on the FBI website: <https://ucr.fbi.gov/nibrs-overview>

This chart represents Preliminary counts of selected crime categories from Police Case Reports. Full statistical analysis to determine the confidence level of this data has not been performed. The % change columns on the preliminary counts differ from the percentage change on the NIBRS crime report, sometimes significantly. The CompStat report is designed for operational use and includes only selected NIBRS categories and coding less complex than full NIBRS rules. Official statistics for these and other NIBRS categories can be found on WASPC & FBI websites once available.





City of Spokane
Northwest District (P1)
Selected Crime Codes
2022-08-14 to 2022-08-20
 Prepared By:
 Crime Analysis Unit
 Spokane Police Department

Legend

NIBRS Events



Criminal Homicide



Rape



Robbery Commercial



Robbery Person



Aggravated Assault



Burglary Residential



Burglary Garage



Burglary Commercial



Vehicle Prowling



Vehicle Theft



Arson



Cases Represent LERMS Crime Codes
 Points may indicate multiple events
 Note: Veh Prowl is only Larceny displayed

For Additional Information on
 Incidents pertaining to an
 Area, Trend, or Pattern
 Contact Information Analysis

0 0.25 0.5 1 Miles



THIS IS NOT A LEGAL DOCUMENT:
 The information shown on this map is compiled
 from various sources and is subject to constant
 revision. Information shown on this map should
 not be used to determine the location of facilities
 in relationship to property lines, section lines,
 streets, etc.

Sunday - Saturday

NW - Northwest District (P1)

8/14/2022 TO 8/20/2022



<u>A/C</u>	<u>Offense Statute</u>	<u>Address</u>	<u>Reported Date</u>	<u>Dist</u>
<u>SPA1BS</u>				
C	THEFT 3D FROM MOTOR VEHICLE	6900 N GREENWOOD BLVD	8/17/2022	
C	THEFT 3D VEHICLE PARTS AND ACCESSORIES	6900 N GREENWOOD BLVD	8/17/2022	
<u>SPA1IT</u>				
C	RESIDENTIAL BURGLARY	9100 N COURSIER LN	8/15/2022	P1
C	THEFT 3D FROM MOTOR VEHICLE	4800 W LARCHWOOD CT	8/17/2022	P1
<u>SPA1NH</u>				
C	THEFT 2D ALL OTHER	800 W GLASS AVE	8/16/2022	P1
C	THEFT 3D FROM MOTOR VEHICLE	4600 N WASHINGTON ST	8/16/2022	P1
C	THEFT 3D FROM MOTOR VEHICLE	4200 N LINCOLN ST	8/15/2022	
C	THEFT 3D FROM MOTOR VEHICLE	6000 N HOWARD ST	8/15/2022	
C	THEFT 3D VEHICLE PARTS AND ACCESSORIES	1200 W GARLAND AVE	8/19/2022	P1
C	THEFT OF A FIREARM FROM BUILDING	1100 W NEBRASKA AVE	8/15/2022	P1
C	THEFT OF MOTOR VEHICLE	1300 W ROWAN AVE	8/17/2022	P3
C	THEFT OF MOTOR VEHICLE	1300 W GLASS AVE	8/18/2022	P1
A	THEFT OF MOTOR VEHICLE	1200 W KIERNAN AVE	8/18/2022	P1
<u>SPA1NW</u>				
C	THEFT 3D FROM MOTOR VEHICLE	3700 W HOFFMAN AVE	8/14/2022	
C	THEFT OF MOTOR VEHICLE	2600 N BELT ST	8/18/2022	P1
C	THEFT OF MOTOR VEHICLE	2300 W WELLESLEY AVE	8/19/2022	P1

POLICE SUMMARY - Ending: Saturday, August 20, 2022



NW - North Central District (P2)

Preliminary IBR Counts

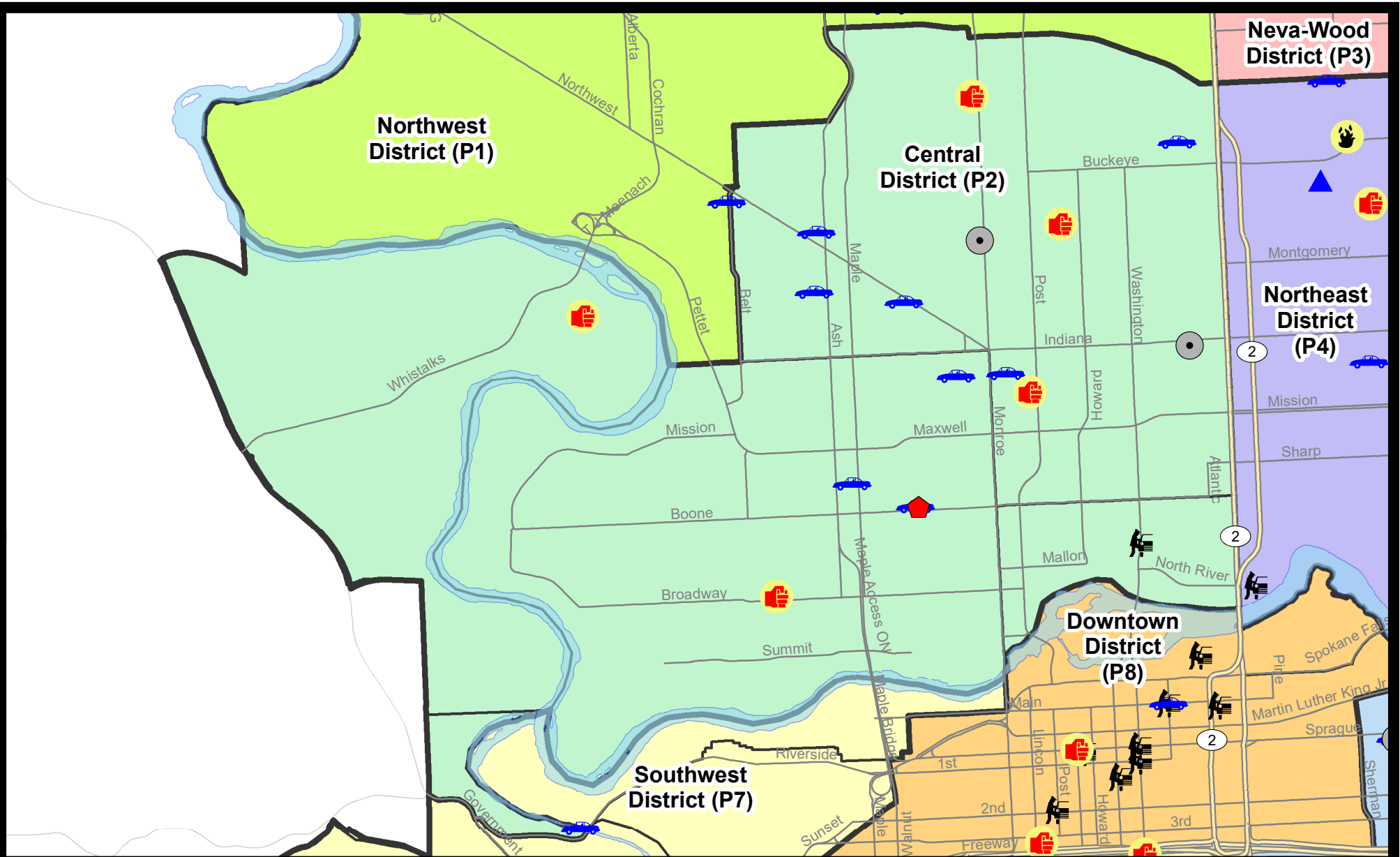
NIBRS Categories (Part 1 Selected)		7 Day Comparison			28 Day Comparison			YTD Comparison		
		Current	Prior	Percent	Current	Prior	Percent	Current	Prior	Percent
Violent	Criminal Homicide	0	0		0	0		1	0	
	Rape	0	0		1	3	-66.67%	19	24	-20.83%
	Robbery - Commercial	0	0		1	0		9	1	800.00%
	Robbery - Person	0	1	-100.00%	3	1	200.00%	18	18	0.00%
	Aggravated Assault - Non DV	2	0		4	4	0.00%	49	39	25.64%
	Aggravated Assault - DV	3	0		6	4	50.00%	35	36	-2.78%
Violent Total:		5	1	400.00%	15	12	25.00%	131	118	11.02%
Property	Burglary - Residential	1	1	0.00%	5	9	-44.44%	66	80	-17.50%
	Burglary Garage	0	1	-100.00%	3	10	-70.00%	35	35	0.00%
	Burglary Commercial	2	1	100.00%	4	8	-50.00%	45	24	87.50%
	Larceny	9	16	-43.75%	64	78	-17.95%	691	602	14.78%
	Vehicle Theft	8	5	60.00%	27	26	3.85%	155	102	51.96%
	Arson	0	0		0	1	-100.00%	8	13	-38.46%
Property Total:		20	24	-16.67%	103	132	-21.97%	1000	856	16.82%
Preliminary Part 1 Crime Totals:		25	25	0.00%	118	144	-18.06%	1131	974	16.12%
Current 7 Day Period:		8/14/2022 - 8/20/2022			Prior 7 Day Period:		8/7/2022 - 8/13/2022			
Current 28 Day Period:		7/24/2022 - 8/20/2022			Prior 28 Day Period:		6/26/2022 - 7/23/2022			
Current YTD Day Period:		1/1/2022 - 8/20/2022			Prior YTD Period:		1/1/2021 - 8/20/2021			

Prepared by SPD Crime Analysis Office - Monday, August 22, 2022

NOTE: SPD moved from UCR to the NIBRS reporting standard on 10/4/16 following the transition to a new RMS System. [Numbers on CompStat reports prior to this date should not be used as a comparison to those on this report.](#) Additional info on these reporting standards can be found on the FBI website: <https://ucr.fbi.gov/nibrs-overview>

This chart represents Preliminary counts of selected crime categories from Police Case Reports. Full statistical analysis to determine the confidence level of this data has not been performed. The % change columns on the preliminary counts differ from the percentage change on the NIBRS crime report, sometimes significantly. The CompStat report is designed for operational use and includes only selected NIBRS categories and coding less complex than full NIBRS rules. Official statistics for these and other NIBRS categories can be found on WASPC & FBI websites once available.





City of Spokane
Central District (P2)
Selected
Crime Types
2022-08-14 to 2022-08-20
 Prepared By:
 Crime Analysis Unit
 Spokane Police Department

Legend

NIBRS Events



Robbery Commercial

Robbery Person

Aggravated Assault

Burglary Residential

Burglary Garage

Burglary Commercial

Vehicle Prowling

Vehicle Theft

Arson

Cases Represent LERMS Crime Codes
 Points may indicate multiple events
 Note: Veh Prowl is only Larceny category displayed



For Additional Information on Incidents
 pertaining to an Area, Trend, or Pattern
 Contact Information Analysis

0 0.2 0.4 0.6 Miles



THIS IS NOT A LEGAL DOCUMENT:
 The information shown on this map is compiled
 from various sources and is subject to constant
 revision. Information shown on this map should
 not be used to determine the location of facilities
 in relationship to property lines, section lines,
 streets, etc.

Sunday - Saturday

NW - Central District (P2)

8/14/2022 TO 8/20/2022



<u>A/C</u>	<u>Offense Statute</u>	<u>Address</u>	<u>Reported Date</u>	<u>Dist</u>
<u>SPA2EG</u>				
C	ASSAULT 2D	3000 N MONROE ST	8/14/2022	P2
A	BURGLARY 2D COMMERCIAL	100 W INDIANA AVE	8/15/2022	P1
A	BURGLARY 2D COMMERCIAL	2400 N MONROE ST	8/17/2022	P2
C	DRIVE BY SHOOTING	2400 N WALL ST	8/20/2022	P1
C	THEFT 2D FROM BUILDING	900 W NORA AVE	8/18/2022	P2
C	THEFT 3D ALL OTHER	800 W MAXWELL AVE	8/15/2022	
C	THEFT 3D ALL OTHER	800 W MAXWELL AVE	8/15/2022	
C	THEFT 3D SHOPLIFTING	1600 W NORTHWEST BLVD	8/15/2022	
C	THEFT OF MOTOR VEHICLE	1700 W MANSFIELD AVE	8/15/2022	P1
C	THEFT OF MOTOR VEHICLE	1700 W NORTHWEST BLVD	8/16/2022	P1
C	THEFT OF MOTOR VEHICLE	N NORMANDIE ST / W CLEVELAND AVE	8/17/2022	P2
C	THEFT OF MOTOR VEHICLE	1300 W NORTHWEST BLVD	8/17/2022	P2
C	THEFT OF MOTOR VEHICLE	900 W NORA AVE	8/18/2022	P2
C	VEHICULAR ASSAULT	800 W AUGUSTA AVE	8/14/2022	P2
<u>SPA2RS</u>				
C	THEFT 3D ALL OTHER	800 N WASHINGTON ST	8/15/2022	P2
C	THEFT 3D FROM MOTOR VEHICLE	N WASHINGTON ST / W CATALDO AVE	8/18/2022	P2
<u>SPA2WC</u>				
C	BURGLARY 1D FROM RESIDENCE	1300 W BOONE AVE	8/15/2022	P1
C	HARASSMENT FELONY WEAPON INVOLVED	1900 W BROADWAY AVE	8/17/2022	P1
C	THEFT 3D VEHICLE PARTS AND ACCESSORIES	1300 N MAPLE ST	8/15/2022	
C	THEFT OF A FIREARM ALL OTHER LOCATIONS	3200 W BOONE AVE	8/15/2022	P2
C	THEFT OF MOTOR VEHICLE	1300 W BOONE AVE	8/14/2022	P2
C	THEFT OF MOTOR VEHICLE	1100 W NORA AVE	8/16/2022	P1
C	THEFT OF MOTOR VEHICLE	1300 N MAPLE ST	8/17/2022	P1
<u>SPA2WH</u>				
C	ASSAULT 2D	2800 W ELLIOTT DR	8/15/2022	P1
C	THEFT 2D ALL OTHER	2800 W ELLIOTT DR	8/15/2022	P2

POLICE SUMMARY - Ending: Saturday, August 20, 2022



NE - Neva-Wood District (P3)

Preliminary IBR Counts

NIBRS Categories (Part 1 Selected)		7 Day Comparison			28 Day Comparison			YTD Comparison		
		Current	Prior	Percent	Current	Prior	Percent	Current	Prior	Percent
Violent	Criminal Homicide	0	0		0	1	-100.00%	2	2	0.00%
	Rape	0	0		0	3	-100.00%	18	28	-35.71%
	Robbery - Commercial	0	1	-100.00%	1	2	-50.00%	26	13	100.00%
	Robbery - Person	0	1	-100.00%	1	2	-50.00%	27	19	42.11%
	Aggravated Assault - Non DV	1	0		4	2	100.00%	35	51	-31.37%
	Aggravated Assault - DV	0	3	-100.00%	4	8	-50.00%	31	41	-24.39%
Violent Total:		1	5	-80.00%	10	18	-44.44%	139	154	-9.74%
Property	Burglary - Residential	3	3	0.00%	14	5	180.00%	88	71	23.94%
	Burglary Garage	0	4	-100.00%	11	3	266.67%	48	47	2.13%
	Burglary Commercial	1	3	-66.67%	7	8	-12.50%	63	55	14.55%
	Larceny	25	40	-37.50%	128	167	-23.35%	1539	1172	31.31%
	Vehicle Theft	10	14	-28.57%	54	30	80.00%	246	94	161.70%
	Arson	0	1	-100.00%	1	1	0.00%	7	10	-30.00%
Property Total:		39	65	-40.00%	215	214	0.47%	1991	1449	37.41%
Preliminary Part 1 Crime Totals:		40	70	-42.86%	225	232	-3.02%	2130	1603	32.88%
Current 7 Day Period:		8/14/2022 - 8/20/2022			Prior 7 Day Period:		8/7/2022 - 8/13/2022			
Current 28 Day Period:		7/24/2022 - 8/20/2022			Prior 28 Day Period:		6/26/2022 - 7/23/2022			
Current YTD Day Period:		1/1/2022 - 8/20/2022			Prior YTD Period:		1/1/2021 - 8/20/2021			

Prepared by SPD Crime Analysis Office - Monday, August 22, 2022

NOTE: SPD moved from UCR to the NIBRS reporting standard on 10/4/16 following the transition to a new RMS System. [Numbers on CompStat reports prior to this date should not be used as a comparison to those on this report.](#) Additional info on these reporting standards can be found on the FBI website: <https://ucr.fbi.gov/nibrs-overview>

This chart represents Preliminary counts of selected crime categories from Police Case Reports. Full statistical analysis to determine the confidence level of this data has not been performed. The % change columns on the preliminary counts differ from the percentage change on the NIBRS crime report, sometimes significantly. The CompStat report is designed for operational use and includes only selected NIBRS categories and coding less complex than full NIBRS rules. Official statistics for these and other NIBRS categories can be found on WASPC & FBI websites once available.



Sunday - Saturday

NE - Neva-Wood District (P3)

8/14/2022 TO 8/20/2022



<u>A/C</u>	<u>Offense Statute</u>	<u>Address</u>	<u>Reported Date</u>	<u>Dist</u>
SPB3NL				
C	BURGLARY 2D COMMERCIAL	8100 N DIVISION ST	8/14/2022	P4
C	HARASSMENT FELONY WEAPON INVOLVED	9200 N COLTON ST	8/16/2022	P4
C	IBR Purposes Only - Motor Vehicle Theft	1300 E WABASH AVE	8/14/2022	P3
C	RESIDENTIAL BURGLARY	7900 N DAKOTA ST	8/14/2022	P4
C	RESIDENTIAL BURGLARY	400 E STONEWALL AVE	8/14/2022	P4
C	RESIDENTIAL BURGLARY	800 E DECATUR AVE	8/15/2022	P4
C	THEFT 1D ALL OTHER	7400 N DIVISION ST	8/18/2022	P2
C	THEFT 2D ALL OTHER	500 E JOSEPH AVE	8/17/2022	P3
C	THEFT 2D FROM BUILDING	7900 N DAKOTA ST	8/14/2022	P4
C	THEFT 2D FROM MOTOR VEHICLE	1700 E LINCOLN RD	8/15/2022	P3
C	THEFT 2D SHOPLIFTING	5500 N DIVISION ST	8/16/2022	
C	THEFT 2D VEHICLE PARTS AND ACCESSORIES	500 E SHILOH HILLS DR	8/16/2022	P3
C	THEFT 2D VEHICLE PARTS AND ACCESSORIES	6300 N DIVISION ST	8/14/2022	
C	THEFT 3D ALL OTHER	8000 N DIVISION ST	8/14/2022	P4
C	THEFT 3D ALL OTHER	9200 N COLTON ST	8/16/2022	P4
C	THEFT 3D CITY SHOPLIFTING	9100 N NEWPORT HWY	8/15/2022	P4
C	THEFT 3D FROM MOTOR VEHICLE	6600 N ADDISON ST	8/15/2022	P3
C	THEFT 3D FROM MOTOR VEHICLE	500 E SHILOH HILLS DR	8/16/2022	P3
C	THEFT 3D FROM MOTOR VEHICLE	4700 N DIVISION ST	8/17/2022	P3
C	THEFT 3D FROM MOTOR VEHICLE	6700 N DIVISION ST	8/15/2022	
C	THEFT 3D SHOPLIFTING	9600 N NEWPORT HWY	8/15/2022	
C	THEFT 3D SHOPLIFTING	4700 N DIVISION ST	8/16/2022	
C	THEFT 3D SHOPLIFTING	4700 N DIVISION ST	8/16/2022	
C	THEFT 3D SHOPLIFTING	4700 N DIVISION ST	8/16/2022	
C	THEFT 3D SHOPLIFTING	4700 N DIVISION ST	8/16/2022	
C	THEFT 3D SHOPLIFTING	4700 N DIVISION ST	8/16/2022	
C	THEFT 3D SHOPLIFTING	4700 N DIVISION ST	8/16/2022	
C	THEFT 3D VEHICLE PARTS AND ACCESSORIES	4600 N NEVADA ST	8/17/2022	P3
C	THEFT 3D VEHICLE PARTS AND ACCESSORIES	6100 N ADDISON ST	8/14/2022	
C	THEFT OF MOTOR VEHICLE	6700 N DIVISION ST	8/14/2022	P3
C	THEFT OF MOTOR VEHICLE	1700 E LINCOLN RD	8/14/2022	P4
C	THEFT OF MOTOR VEHICLE	600 E FRANCIS AVE	8/15/2022	P1
C	THEFT OF MOTOR VEHICLE	6600 N ADDISON ST	8/15/2022	P4
C	THEFT OF MOTOR VEHICLE	1100 E CENTRAL AVE	8/16/2022	P4
C	THEFT OF MOTOR VEHICLE	300 E JOSEPH AVE	8/16/2022	P4
C	THEFT OF MOTOR VEHICLE	9200 N COLTON ST	8/16/2022	P4
A	THEFT OF MOTOR VEHICLE	6600 N ADDISON ST	8/15/2022	P3
C	THEFT OF MOTOR VEHICLE	9200 N COLTON ST	8/20/2022	P4

For protection of victim privacy, the entire address on sexual assault crimes has been redacted.

A/C **Offense Statute**

Address

Reported Date

Dist

SPB3WH

C	THEFT 2D ALL OTHER	1600 E BISMARK AVE	8/14/2022	P4
C	THEFT 3D ALL OTHER	1700 E BROAD AVE	8/20/2022	P4

POLICE SUMMARY - Ending: Saturday, August 20, 2022



NE - Northeast District (P4)

Preliminary IBR Counts

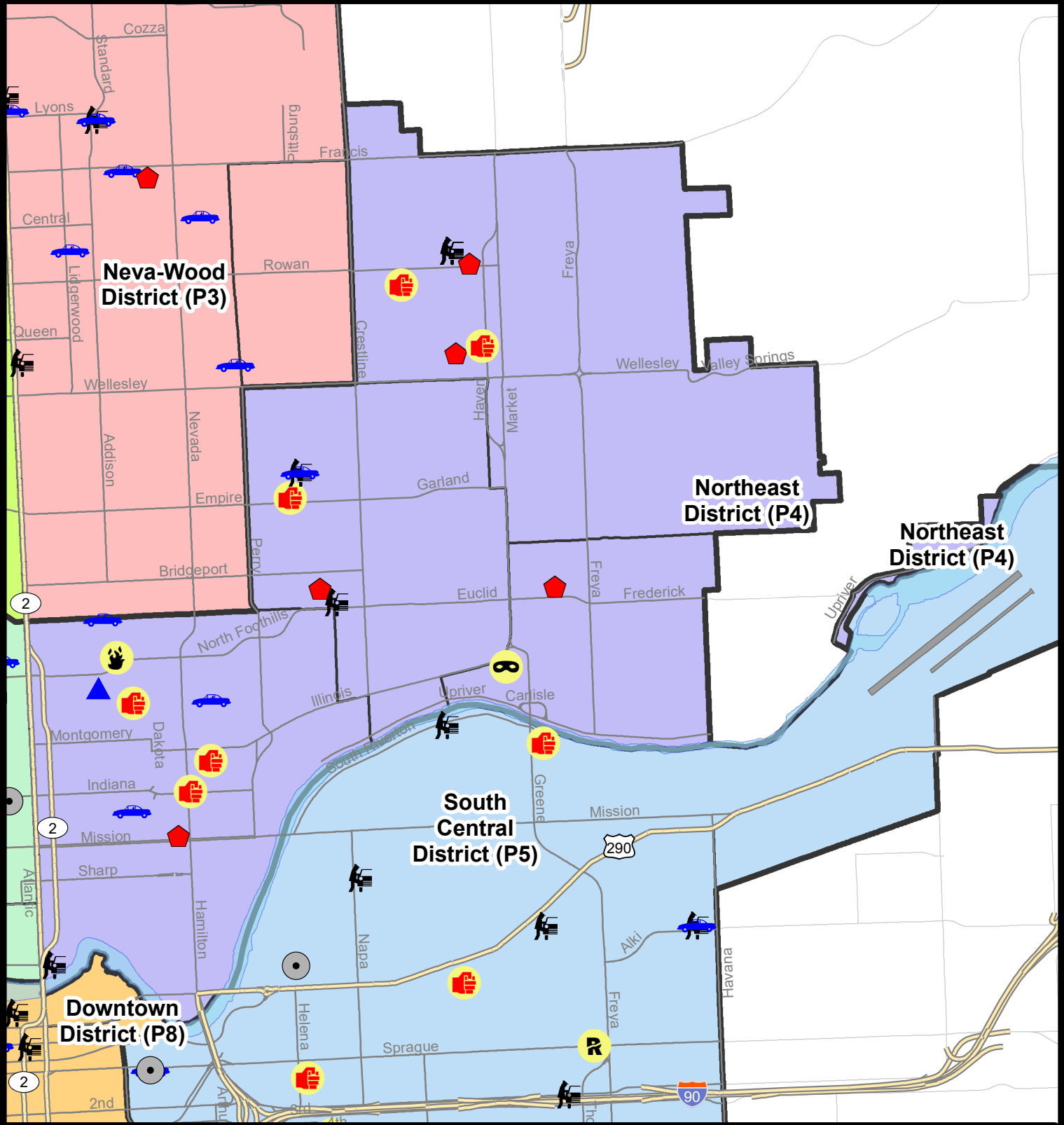
NIBRS Categories (Part 1 Selected)		7 Day Comparison			28 Day Comparison			YTD Comparison		
		Current	Prior	Percent	Current	Prior	Percent	Current	Prior	Percent
Violent	Criminal Homicide	0	0		0	0		0	1	-100.00%
	Rape	0	0		2	1	100.00%	17	22	-22.73%
	Robbery - Commercial	0	0		0	2	-100.00%	9	5	80.00%
	Robbery - Person	1	1	0.00%	6	2	200.00%	19	23	-17.39%
	Aggravated Assault - Non DV	5	1	400.00%	9	12	-25.00%	63	46	36.96%
	Aggravated Assault - DV	1	0		1	6	-83.33%	38	33	15.15%
Violent Total:		7	2	250.00%	18	23	-21.74%	146	130	12.31%
Property	Burglary - Residential	5	4	25.00%	13	14	-7.14%	89	84	5.95%
	Burglary Garage	1	0		2	1	100.00%	25	38	-34.21%
	Burglary Commercial	0	3	-100.00%	6	3	100.00%	81	39	107.69%
	Larceny	16	12	33.33%	59	76	-22.37%	644	698	-7.74%
	Vehicle Theft	4	8	-50.00%	25	21	19.05%	185	119	55.46%
	Arson	1	1	0.00%	2	0		8	13	-38.46%
Property Total:		27	28	-3.57%	107	115	-6.96%	1032	991	4.14%
Preliminary Part 1 Crime Totals:		34	30	13.33%	125	138	-9.42%	1178	1121	5.08%
Current 7 Day Period:		8/14/2022 - 8/20/2022			Prior 7 Day Period:		8/7/2022 - 8/13/2022			
Current 28 Day Period:		7/24/2022 - 8/20/2022			Prior 28 Day Period:		6/26/2022 - 7/23/2022			
Current YTD Day Period:		1/1/2022 - 8/20/2022			Prior YTD Period:		1/1/2021 - 8/20/2021			

Prepared by SPD Crime Analysis Office - Monday, August 22, 2022

NOTE: SPD moved from UCR to the NIBRS reporting standard on 10/4/16 following the transition to a new RMS System. [Numbers on CompStat reports prior to this date should not be used as a comparison to those on this report.](#) Additional info on these reporting standards can be found on the FBI website: <https://ucr.fbi.gov/nibrs-overview>

This chart represents Preliminary counts of selected crime categories from Police Case Reports. Full statistical analysis to determine the confidence level of this data has not been performed. The % change columns on the preliminary counts differ from the percentage change on the NIBRS crime report, sometimes significantly. The CompStat report is designed for operational use and includes only selected NIBRS categories and coding less complex than full NIBRS rules. Official statistics for these and other NIBRS categories can be found on WASPC & FBI websites once available.





City of Spokane
Northeast District (P4)
Selected Crime Codes
2022-08-14 to 2022-08-20
 Prepared By:
 Crime Analysis Unit
 Spokane Police Department

Legend

NIBRS Events

Criminal Homicide	Robbery Person	Burglary Commercial
Rape	Aggravated Assault	Vehicle Prowling
Robbery Commercial	Burglary Residential	Vehicle Theft
Burglary Garage	Arson	

*Cases Represent LERMS Crime Codes
 Points may indicate multiple events
 Note: Veh Prowl is only Larceny displayed*

For Additional Information on Incidents pertaining to an Area, Trend, or Pattern Contact Information Analysis

0 0.2 0.4 0.8 Miles

THIS IS NOT A LEGAL DOCUMENT:
 The information shown on this map is compiled from various sources and is subject to constant revision. Information shown on this map should not be used to determine the location of facilities in relationship to property lines, section lines, streets, etc.

Sunday - Saturday

NE - Northeast District (P4)

8/14/2022 TO 8/20/2022



<u>A/C</u>	<u>Offense Statute</u>	<u>Address</u>	<u>Reported Date</u>	<u>Dist</u>
<u>SPB4BE</u>				
C	ASSAULT 2D	1600 E GARLAND AVE	8/19/2022	P4
C	RESIDENTIAL BURGLARY	1800 E LIBERTY AVE	8/17/2022	P4
C	THEFT 2D FROM MOTOR VEHICLE	1900 E DALTON AVE	8/18/2022	P4
C	THEFT 2D VEHICLE PARTS AND ACCESSORIES	1500 E DALTON AVE	8/15/2022	
C	THEFT 3D ALL OTHER	1600 E WELLESLEY AVE	8/15/2022	P4
A	THEFT 3D FROM MOTOR VEHICLE	1600 E OSTRANDER AVE	8/14/2022	P4
C	THEFT 3D SHOPLIFTING	3900 N MARKET ST	8/15/2022	
C	THEFT 3D VEHICLE PARTS AND ACCESSORIES	E GORDON AVE / N COOK ST	8/18/2022	P4
A	THEFT OF MOTOR VEHICLE	1600 E OSTRANDER AVE	8/14/2022	P4
<u>SPB4HI</u>				
C	ASSAULT 2D	2900 E WABASH AVE	8/16/2022	P4
C	ASSAULT 2D	2400 E SANSON AVE	8/20/2022	P4
C	RESIDENTIAL BURGLARY	4800 N NELSON ST	8/15/2022	P4
C	RESIDENTIAL BURGLARY	2900 E ROWAN AVE	8/15/2022	P4
C	THEFT 3D FROM MOTOR VEHICLE	2800 E NEBRASKA AVE	8/18/2022	P4
A	THEFT 3D FROM MOTOR VEHICLE	2800 E NEBRASKA AVE	8/18/2022	P4
C	THEFT OF A FIREARM FROM MOTOR VEHICLE	2800 E NEBRASKA AVE	8/18/2022	P4
<u>SPB4LO</u>				
C	ARSON 2D	500 E NORTH FOOTHILLS DR	8/16/2022	P4
C	ASSAULT 2D	2400 N STANDARD ST	8/19/2022	P4
C	ASSAULT 2D	E ERMINA AVE / N COLUMBUS ST	8/20/2022	P4
C	ASSAULT 4D WEAPON	900 E INDIANA AVE	8/20/2022	P4
C	BURGLARY 2D GARAGE	300 E NORTH FOOTHILLS DR	8/14/2022	P2
C	RESIDENTIAL BURGLARY	800 E MISSION AVE	8/14/2022	P4
C	THEFT 1D FROM MOTOR VEHICLE	700 N DIVISION ST	8/14/2022	
C	THEFT 2D ALL OTHER	700 E DESMET AVE	8/14/2022	
C	THEFT 3D FROM BUILDING	900 E NORTH FOOTHILLS DR	8/16/2022	P4
C	THEFT 3D FROM BUILDING	1800 E UPRIVER DR	8/15/2022	
C	THEFT 3D VEHICLE PARTS AND ACCESSORIES	800 E BALDWIN AVE	8/14/2022	P4
C	THEFT 3D VEHICLE PARTS AND ACCESSORIES	1000 N RUBY ST	8/20/2022	P4
C	THEFT 3D VEHICLE PARTS AND ACCESSORIES	700 N DIVISION ST	8/14/2022	
C	THEFT OF MOTOR VEHICLE	500 E NORA AVE	8/14/2022	P4
C	THEFT OF MOTOR VEHICLE	400 E EUCLID AVE	8/14/2022	P4
C	THEFT OF MOTOR VEHICLE	2500 N COLUMBUS ST	8/19/2022	P4
<u>SPB4MI</u>				
C	RESIDENTIAL BURGLARY	3200 N THOR ST	8/20/2022	P4
C	ROBBERY 1D PERSON	2600 N MARKET ST	8/15/2022	P4

For protection of victim privacy, the entire address on sexual assault crimes has been redacted.

SPOKANE POLICE DEPARTMENT



SOUTH **Police Service Area**

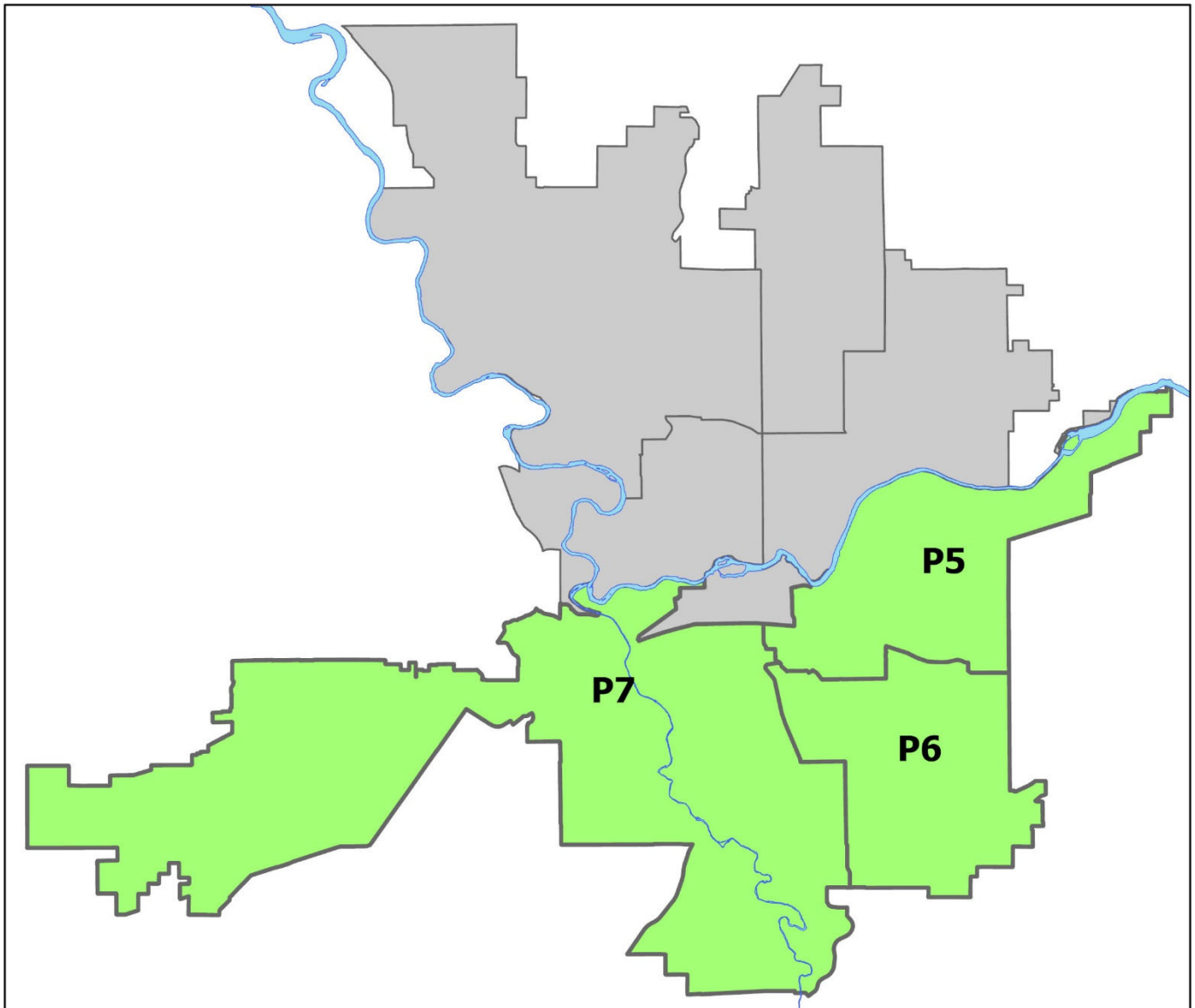
PSA Commander

Captain Matt Cowles

South Central District (P5)

Southeast District (P6)

Southwest District (P7)



POLICE SUMMARY - Ending: Saturday, August 20, 2022

SOUTH PRECINCT (P5, P6, and P7)



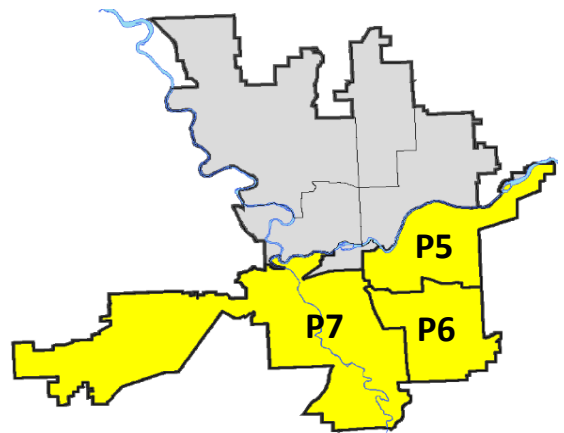
Preliminary IBR Counts

NIBRS Categories (Part 1 Selected)		7 Day Comparison			28 Day Comparison			YTD Comparison		
		Current	Prior	Percent	Current	Prior	Percent	Current	Prior	Percent
Violent	Criminal Homicide	0	0		0	0		1	2	-50.00%
	Rape	1	1	0.00%	6	1	500.00%	43	49	-12.24%
	Robbery - Commercial	0	0		1	4	-75.00%	11	7	57.14%
	Robbery - Person	0	0		2	9	-77.78%	29	26	11.54%
	Aggravated Assault - Non DV	6	2	200.00%	13	11	18.18%	85	91	-6.59%
	Aggravated Assault - DV	1	5	-80.00%	12	8	50.00%	71	76	-6.58%
Violent Total:		8	8	0.00%	34	33	3.03%	240	251	-4.38%
Property	Burglary - Residential	3	7	-57.14%	24	12	100.00%	160	149	7.38%
	Burglary Garage	2	5	-60.00%	11	14	-21.43%	93	92	1.09%
	Burglary Commercial	3	9	-66.67%	15	21	-28.57%	137	72	90.28%
	Larceny	36	42	-14.29%	186	222	-16.22%	1841	1432	28.56%
	Vehicle Theft	13	12	8.33%	48	45	6.67%	343	198	73.23%
	Arson	1	0		1	0		10	20	-50.00%
Property Total:		58	75	-22.67%	285	314	-9.24%	2584	1963	31.64%
Preliminary Part 1 Crime Totals:		66	83	-20.48%	319	347	-8.07%	2824	2214	27.55%
Current 7 Day Period:		8/14/2022 - 8/20/2022			Prior 7 Day Period:		8/7/2022 - 8/13/2022			
Current 28 Day Period:		7/24/2022 - 8/20/2022			Prior 28 Day Period:		6/26/2022 - 7/23/2022			
Current YTD Day Period:		1/1/2022 - 8/20/2022			Prior YTD Period:		1/1/2021 - 8/20/2021			

Prepared by SPD Crime Analysis Office - Monday, August 22, 2022

NOTE: SPD moved from UCR to the NIBRS reporting standard on 10/4/16 following the transition to a new RMS System. [Numbers on CompStat reports prior to this date should not be used as a comparison to those on this report.](#) Additional info on these reporting standards can be found on the FBI website: <https://ucr.fbi.gov/nibrs-overview>

This chart represents Preliminary counts of selected crime categories from Police Case Reports. Full statistical analysis to determine the confidence level of this data has not been performed. The % change columns on the preliminary counts differ from the percentage change on the NIBRS crime report, sometimes significantly. The CompStat report is designed for operational use and includes only selected NIBRS categories and coding less complex than full NIBRS rules. Official statistics for these and other NIBRS categories can be found on WASPC & FBI websites once available.



POLICE SUMMARY - Ending: Saturday, August 20, 2022



SE - South Central District (P5)

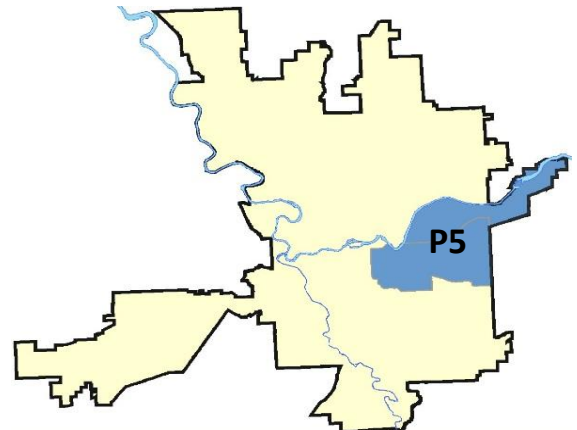
Preliminary IBR Counts

NIBRS Categories (Part 1 Selected)		7 Day Comparison			28 Day Comparison			YTD Comparison		
		Current	Prior	Percent	Current	Prior	Percent	Current	Prior	Percent
Violent	Criminal Homicide	0	0		0	0		0	0	
	Rape	1	1	0.00%	4	0		16	24	-33.33%
	Robbery - Commercial	0	0		0	2	-100.00%	3	3	0.00%
	Robbery - Person	0	0		2	4	-50.00%	11	13	-15.38%
	Aggravated Assault - Non DV	3	1	200.00%	7	6	16.67%	41	48	-14.58%
	Aggravated Assault - DV	0	2	-100.00%	3	1	200.00%	32	35	-8.57%
Violent Total:		4	4	0.00%	16	13	23.08%	103	123	-16.26%
Property	Burglary - Residential	0	4	-100.00%	10	4	150.00%	54	44	22.73%
	Burglary Garage	0	0		1	6	-83.33%	28	19	47.37%
	Burglary Commercial	2	8	-75.00%	11	14	-21.43%	82	34	141.18%
	Larceny	16	13	23.08%	76	76	0.00%	666	493	35.09%
	Vehicle Theft	4	4	0.00%	18	22	-18.18%	149	79	88.61%
	Arson	1	0		1	0		4	11	-63.64%
Property Total:		23	29	-20.69%	117	122	-4.10%	983	680	44.56%
Preliminary Part 1 Crime Totals:		27	33	-18.18%	133	135	-1.48%	1086	803	35.24%
Current 7 Day Period:		8/14/2022 - 8/20/2022			Prior 7 Day Period:		8/7/2022 - 8/13/2022			
Current 28 Day Period:		7/24/2022 - 8/20/2022			Prior 28 Day Period:		6/26/2022 - 7/23/2022			
Current YTD Day Period:		1/1/2022 - 8/20/2022			Prior YTD Period:		1/1/2021 - 8/20/2021			

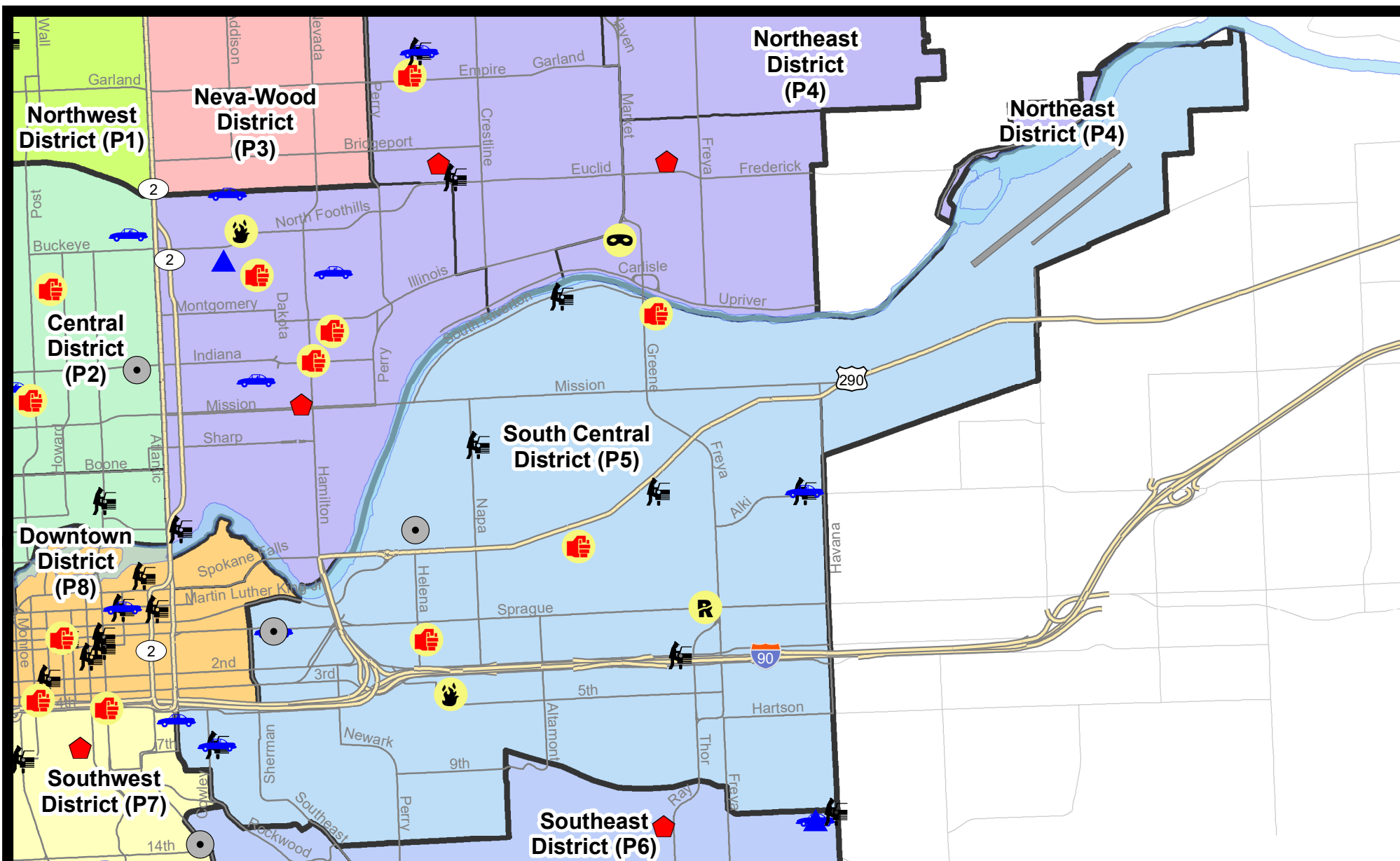
Prepared by SPD Crime Analysis Office - Monday, August 22, 2022

NOTE: SPD moved from UCR to the NIBRS reporting standard on 10/4/16 following the transition to a new RMS System. [Numbers on CompStat reports prior to this date should not be used as a comparison to those on this report.](#) Additional info on these reporting standards can be found on the FBI website: <https://ucr.fbi.gov/nibrs-overview>

This chart represents Preliminary counts of selected crime categories from Police Case Reports. Full statistical analysis to determine the confidence level of this data has not been performed. The % change columns on the preliminary counts differ from the percentage change on the NIBRS crime report, sometimes significantly. The CompStat report is designed for operational use and includes only selected NIBRS categories and coding less complex than full NIBRS rules. Official statistics for these and other NIBRS categories can be found on WASPC & FBI websites once available.



Note: On 2/10/21 a portion of the Police Block SPC5EC became part of the Downtown Precinct (SPD8EC); Consequently activity in P5 will appear lower if compared to printed CompStat reports prior to 2/10/21



City of Spokane
South Central District (P5)
Selected
Crime Types
2022-08-14 to 2022-08-20

Prepared By:
Crime Analysis Unit
Spokane Police Department

Legend

NIBRS Events



Criminal Homicide



Rape



Robbery Commercial



Robbery Person



Aggravated Assault



Burglary Residential



Burglary Garage



Burglary Commercial



Vehicle Prowling



Vehicle Theft



Arson

Cases Represent LERMS Crime Codes

Points may indicate multiple events

Note: Veh Prowl is only Larceny category displayed



For Additional Information on Incidents
 pertaining to an Area, Trend, or Pattern
 Contact Information Analysis

0 0.2 0.4 0.6 0.8 1 Miles



THIS IS NOT A LEGAL DOCUMENT:
 The information shown on this map is compiled
 from various sources and is subject to constant
 revision. Information shown on this map should
 not be used to determine the location of facilities
 in relationship to property lines, section lines,
 streets, etc.

Sunday - Saturday

SE - South Central District (P5)

8/14/2022 TO 8/20/2022



<u>A/C</u>	<u>Offense Statute</u>	<u>Address</u>	<u>Reported Date</u>	<u>Dist</u>
<u>SPC5EC</u>				
C	ARSON 1D	400 S PITTSBURG ST	8/14/2022	P6
C	ASSAULT 2D	1600 E 1ST AVE	8/16/2022	P6
C	BURGLARY 2D COMMERCIAL	600 E SPRAGUE AVE	8/16/2022	P5
C	HARASSMENT FELONY WEAPON INVOLVED	2600 E FERRY AVE	8/16/2022	P6
C	IBR Purposes Only - All Other Larceny	E 3RD AVE / S FREYA ST	8/15/2022	P6
C	RAPE 1D		8/15/2022	P6
C	THEFT 1D ALL OTHER	1500 E SPRAGUE AVE	8/16/2022	
C	THEFT 2D FROM MOTOR VEHICLE	3200 E TRENT AVE	8/19/2022	P6
C	THEFT 2D VEHICLE PARTS AND ACCESSORIES	4100 E BROADWAY AVE	8/17/2022	P5
C	THEFT 2D VEHICLE PARTS AND ACCESSORIES	3100 E SPRAGUE AVE	8/15/2022	
C	THEFT 3D ALL OTHER	500 E 3RD AVE	8/15/2022	P5
C	THEFT 3D CITY FROM MOTOR VEHICLE	S RALPH ST / E 2ND AVE	8/18/2022	P6
C	THEFT 3D CITY SHOPLIFTING	400 S THOR ST	8/16/2022	P6
C	THEFT 3D CITY SHOPLIFTING	400 S THOR ST	8/17/2022	P6
C	THEFT 3D FROM MOTOR VEHICLE	4100 E BROADWAY AVE	8/17/2022	P5
C	THEFT 3D FROM MOTOR VEHICLE	700 S COWLEY ST	8/17/2022	P5
C	THEFT 3D FROM MOTOR VEHICLE	700 S COWLEY ST	8/17/2022	
C	THEFT 3D VEHICLE PARTS AND ACCESSORIES	1800 E SPRAGUE AVE	8/16/2022	P5
C	THEFT 3D VEHICLE PARTS AND ACCESSORIES	4000 E FERRY AVE	8/16/2022	
C	THEFT OF MOTOR VEHICLE	W 5TH AVE / S DIVISION ST	8/15/2022	P8
C	THEFT OF MOTOR VEHICLE	600 E SPRAGUE AVE	8/16/2022	P5
C	THEFT OF MOTOR VEHICLE	4100 E BROADWAY AVE	8/17/2022	P6
C	THEFT OF MOTOR VEHICLE	700 S COWLEY ST	8/17/2022	P6
<u>SPC5GP</u>				
C	ASSAULT 2D	1800 N GREENE ST	8/17/2022	P6
C	BURGLARY 2D COMMERCIAL	700 N HELENA ST	8/15/2022	P6
C	THEFT 3D CITY FROM MOTOR VEHICLE	2600 E SOUTH RIVERTON AVE	8/19/2022	P6
C	THEFT 3D FROM MOTOR VEHICLE	2000 E BOONE AVE	8/18/2022	P6

POLICE SUMMARY - Ending: Saturday, August 20, 2022



SE - Southeast District (P6)

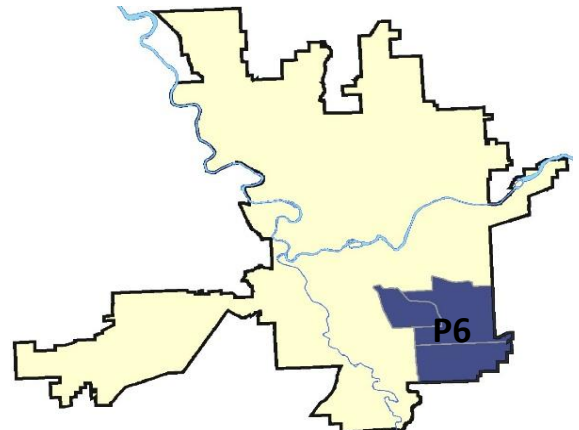
Preliminary IBR Counts

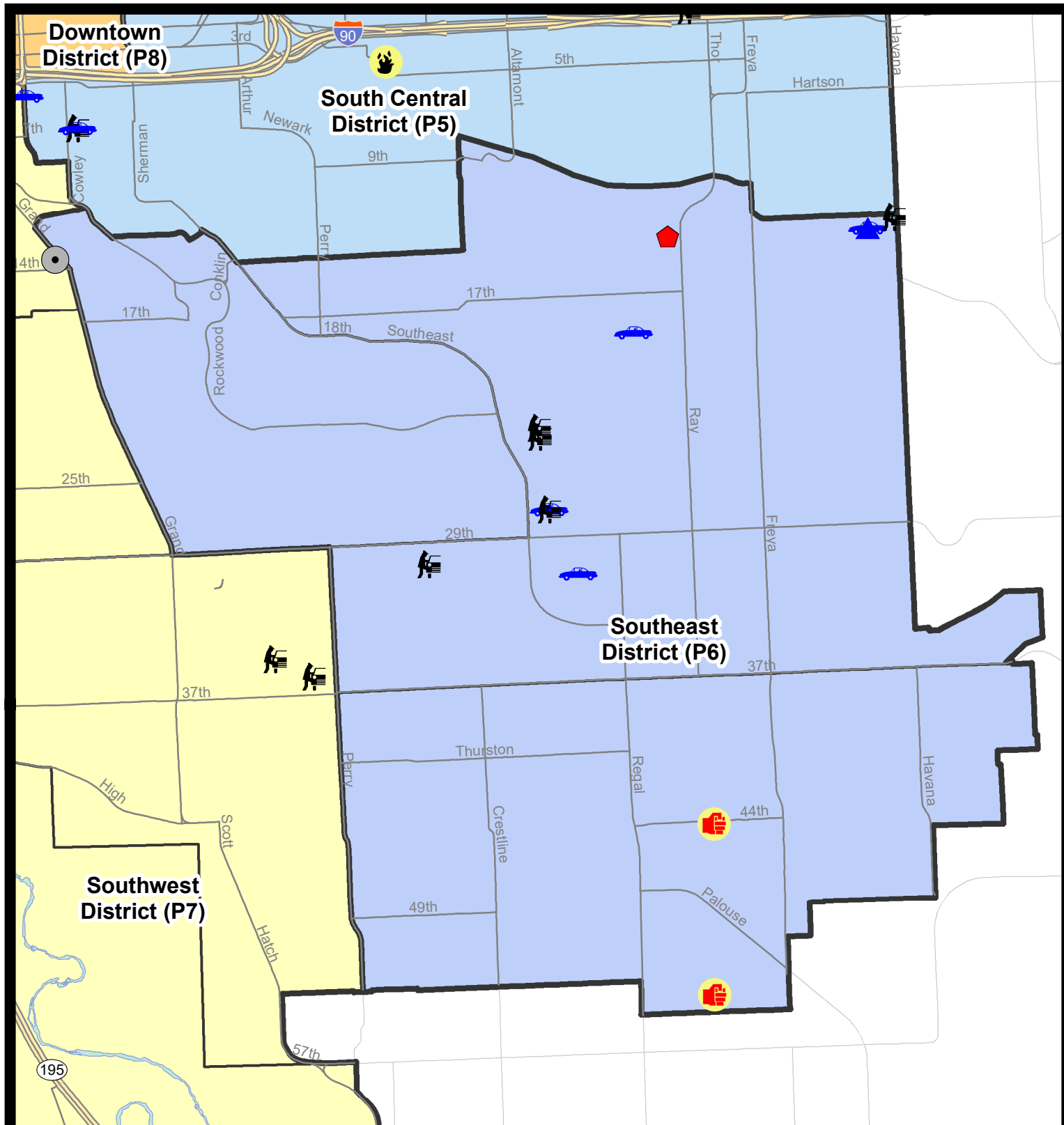
NIBRS Categories (Part 1 Selected)		7 Day Comparison			28 Day Comparison			YTD Comparison		
		Current	Prior	Percent	Current	Prior	Percent	Current	Prior	Percent
Violent	Criminal Homicide	0	0		0	0		0	0	
	Rape	0	0		0	0		6	5	20.00%
	Robbery - Commercial	0	0		0	0		2	1	100.00%
	Robbery - Person	0	0		0	0		4	3	33.33%
	Aggravated Assault - Non DV	2	0		2	0		10	10	0.00%
	Aggravated Assault - DV	0	1	-100.00%	3	1	200.00%	15	12	25.00%
Violent Total:		2	1	100.00%	5	1	400.00%	37	31	19.35%
Property	Burglary - Residential	1	2	-50.00%	5	2	150.00%	51	41	24.39%
	Burglary Garage	1	1	0.00%	4	1	300.00%	23	29	-20.69%
	Burglary Commercial	0	1	-100.00%	3	1	200.00%	17	7	142.86%
	Larceny	8	11	-27.27%	40	43	-6.98%	360	308	16.88%
	Vehicle Theft	4	2	100.00%	11	8	37.50%	64	33	93.94%
	Arson	0	0		0	0		1	4	-75.00%
Property Total:		14	17	-17.65%	63	55	14.55%	516	422	22.27%
Preliminary Part 1 Crime Totals:		16	18	-11.11%	68	56	21.43%	553	453	22.08%
Current 7 Day Period:		8/14/2022 - 8/20/2022			Prior 7 Day Period:		8/7/2022 - 8/13/2022			
Current 28 Day Period:		7/24/2022 - 8/20/2022			Prior 28 Day Period:		6/26/2022 - 7/23/2022			
Current YTD Day Period:		1/1/2022 - 8/20/2022			Prior YTD Period:		1/1/2021 - 8/20/2021			

Prepared by SPD Crime Analysis Office - Monday, August 22, 2022

NOTE: SPD moved from UCR to the NIBRS reporting standard on 10/4/16 following the transition to a new RMS System. [Numbers on CompStat reports prior to this date should not be used as a comparison to those on this report.](#) Additional info on these reporting standards can be found on the FBI website: <https://ucr.fbi.gov/nibrs-overview>

This chart represents Preliminary counts of selected crime categories from Police Case Reports. Full statistical analysis to determine the confidence level of this data has not been performed. The % change columns on the preliminary counts differ from the percentage change on the NIBRS crime report, sometimes significantly. The CompStat report is designed for operational use and includes only selected NIBRS categories and coding less complex than full NIBRS rules. Official statistics for these and other NIBRS categories can be found on WASPC & FBI websites once available.





City of Spokane
Southeast District (P6)
Selected Crime Codes
2022-08-14 to 2022-08-20
 Prepared By:
 Crime Analysis Unit
 Spokane Police Department

Legend

NIBRS Events



Criminal Homicide



Rape



Robbery Commercial



Robbery Person



Aggravated Assault



Burglary Residential



Burglary Garage



Burglary Commercial



Vehicle Prowling



Vehicle Theft



Arson



Cases Represent LERMS Crime Codes
 Points may indicate multiple events
 Note: Veh Prowl is only Larceny displayed

For Additional Information on
 Incidents pertaining to an
 Area, Trend, or Pattern
 Contact Information Analysis

0 0.15 0.3 0.6 Miles



THIS IS NOT A LEGAL DOCUMENT:
 The information shown on this map is compiled
 from various sources and is subject to constant
 revision. Information shown on this map should
 not be used to determine the location of facilities
 in relationship to property lines, section lines,
 streets, etc.

Sunday - Saturday

SE - Southeast District (P6)

8/14/2022 TO 8/20/2022



<u>A/C</u>	<u>Offense Statute</u>	<u>Address</u>	<u>Reported Date</u>	<u>Dist</u>
<u>SPC6LH</u>				
C	BURGLARY 2D GARAGE	4100 E 14TH AVE	8/16/2022	P6
C	RESIDENTIAL BURGLARY	3100 E 14TH AVE	8/18/2022	P6
C	THEFT 2D FROM MOTOR VEHICLE	2300 S SOUTHEAST BLVD	8/16/2022	P6
C	THEFT 2D FROM MOTOR VEHICLE	1300 S HAVANA ST	8/16/2022	
C	THEFT 2D SHOPLIFTING	2500 E 29TH AVE	8/15/2022	
C	THEFT 3D FROM MOTOR VEHICLE	2600 E 27TH AVE	8/17/2022	P6
C	THEFT 3D FROM MOTOR VEHICLE	2900 S WATERFORD DR	8/16/2022	P6
C	THEFT 3D FROM MOTOR VEHICLE	2300 S SOUTHEAST BLVD	8/16/2022	P6
C	THEFT 3D SHOPLIFTING	2500 E 29TH AVE	8/15/2022	
C	THEFT 3D SHOPLIFTING	2500 E 29TH AVE	8/15/2022	
C	THEFT OF MOTOR VEHICLE	4100 E 14TH AVE	8/16/2022	P6
A	THEFT OF MOTOR VEHICLE	2600 E 27TH AVE	8/17/2022	P6
C	THEFT OF MOTOR VEHICLE	3100 S MT VERNON ST	8/17/2022	P6
C	THEFT OF MOTOR VEHICLE	3000 E 19TH AVE	8/20/2022	P6
<u>SPC6SG</u>				
C	ASSAULT 2D	3200 E 44TH AVE	8/15/2022	P6
C	ASSAULT 2D	3300 E 55TH AVE	8/20/2022	P6

POLICE SUMMARY - Ending: Saturday, August 20, 2022



SW - Southwest District (P7)

Preliminary IBR Counts

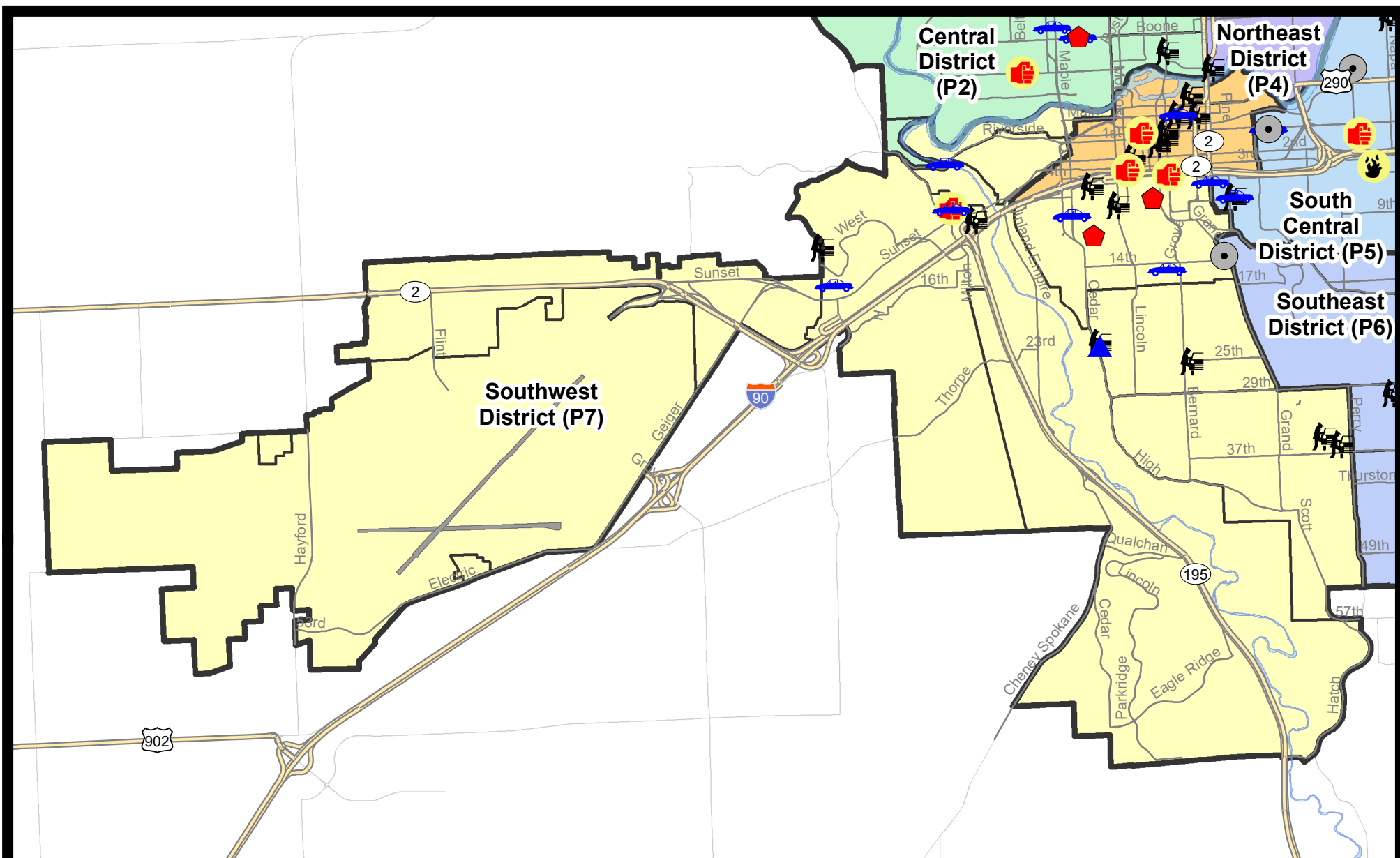
NIBRS Categories (Part 1 Selected)		7 Day Comparison			28 Day Comparison			YTD Comparison		
		Current	Prior	Percent	Current	Prior	Percent	Current	Prior	Percent
Violent	Criminal Homicide	0	0		0	0		1	2	-50.00%
	Rape	0	0		2	1	100.00%	21	20	5.00%
	Robbery - Commercial	0	0		1	2	-50.00%	6	3	100.00%
	Robbery - Person	0	0		0	5	-100.00%	14	10	40.00%
	Aggravated Assault - Non DV	1	1	0.00%	4	5	-20.00%	34	33	3.03%
	Aggravated Assault - DV	1	2	-50.00%	6	6	0.00%	24	29	-17.24%
Violent Total:		2	3	-33.33%	13	19	-31.58%	100	97	3.09%
Property	Burglary - Residential	2	1	100.00%	9	6	50.00%	55	64	-14.06%
	Burglary Garage	1	4	-75.00%	6	7	-14.29%	42	44	-4.55%
	Burglary Commercial	1	0		1	6	-83.33%	38	31	22.58%
	Larceny	12	18	-33.33%	70	103	-32.04%	815	631	29.16%
	Vehicle Theft	5	6	-16.67%	19	15	26.67%	130	86	51.16%
	Arson	0	0		0	0		5	5	0.00%
Property Total:		21	29	-27.59%	105	137	-23.36%	1085	861	26.02%
Preliminary Part 1 Crime Totals:		23	32	-28.13%	118	156	-24.36%	1185	958	23.70%
Current 7 Day Period:		8/14/2022 - 8/20/2022			Prior 7 Day Period:		8/7/2022 - 8/13/2022			
Current 28 Day Period:		7/24/2022 - 8/20/2022			Prior 28 Day Period:		6/26/2022 - 7/23/2022			
Current YTD Day Period:		1/1/2022 - 8/20/2022			Prior YTD Period:		1/1/2021 - 8/20/2021			

Prepared by SPD Crime Analysis Office - Monday, August 22, 2022

NOTE: SPD moved from UCR to the NIBRS reporting standard on 10/4/16 following the transition to a new RMS System. [Numbers on CompStat reports prior to this date should not be used as a comparison to those on this report.](#) Additional info on these reporting standards can be found on the FBI website: <https://ucr.fbi.gov/nibrs-overview>

This chart represents Preliminary counts of selected crime categories from Police Case Reports. Full statistical analysis to determine the confidence level of this data has not been performed. The % change columns on the preliminary counts differ from the percentage change on the NIBRS crime report, sometimes significantly. The CompStat report is designed for operational use and includes only selected NIBRS categories and coding less complex than full NIBRS rules. Official statistics for these and other NIBRS categories can be found on WASPC & FBI websites once available.

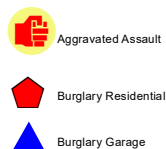





City of Spokane
Southwest District (P7)
Selected
Crime Types
2022-08-14 to 2022-08-20
 Prepared By:
 Crime Analysis Unit
 Spokane Police Department

Legend

NIBRS Events



Cases Represent LERMS Crime Codes
 Points may indicate multiple events
 Note: Veh Prowl is only Larceny category displayed



For Additional Information on Incidents
 pertaining to an Area, Trend, or Pattern
 Contact Information Analysis

0 0.2 0.4 0.6 0.8 1 1.2 1.4 1.6 Miles



THIS IS NOT A LEGAL DOCUMENT:
 The information shown on this map is compiled
 from various sources and is subject to constant
 revision. Information shown on this map should
 not be used to determine the location of facilities
 in relationship to property lines, section lines,
 streets, etc.



Sunday - Saturday

SE - Southwest District (P7)

8/14/2022 TO 8/20/2022



<u>A/C</u>	<u>Offense Statute</u>	<u>Address</u>	<u>Reported Date</u>	<u>Dist</u>
<u>SPD7BA</u>				
C	THEFT 3D FROM BUILDING	1600 W PACIFIC AVE	8/15/2022	
<u>SPD7CH</u>				
C	ASSAULT 3D WEAPON OR NEGLIGENT INJURY	S WASHINGTON ST / W 4TH AVE	8/15/2022	P8
A	BURGLARY 2D COMMERCIAL	1300 S GRAND BLVD	8/18/2022	P5
C	RESIDENTIAL BURGLARY	1200 W 10TH AVE	8/14/2022	P7
C	RESIDENTIAL BURGLARY	600 S HOWARD ST	8/14/2022	P5
C	THEFT 2D FROM MOTOR VEHICLE	1200 W 5TH AVE	8/14/2022	
C	THEFT 3D FROM MOTOR VEHICLE	W 7TH AVE / S MONROE ST	8/16/2022	P7
C	THEFT 3D VEHICLE PARTS AND ACCESSORIES	500 S BROWNE ST	8/15/2022	P7
C	THEFT OF MOTOR VEHICLE	S WALNUT ST / W 8TH AVE	8/14/2022	P5
C	THEFT OF MOTOR VEHICLE	400 W 15TH AVE	8/15/2022	P7
<u>SPD7CS</u>				
C	THEFT 2D FROM MOTOR VEHICLE	1200 E 36TH AVE	8/16/2022	P7
C	THEFT 3D ALL OTHER	3200 S HIGH DR	8/16/2022	
C	THEFT 3D FROM MOTOR VEHICLE	1000 E 35TH AVE	8/16/2022	
<u>SPD7LC</u>				
C	THEFT 2D ALL OTHER	2300 W 16TH AVE	8/18/2022	P7
<u>SPD7MC</u>				
C	BURGLARY 2D GARAGE	2200 S ADAMS ST	8/15/2022	
C	THEFT 3D FROM MOTOR VEHICLE	200 W 25TH AVE	8/17/2022	P7
C	THEFT 3D FROM MOTOR VEHICLE	1200 W 22ND AVE	8/15/2022	
<u>SPD7WH</u>				
C	ASSAULT 2D	2800 W 7TH AVE	8/19/2022	P7
C	THEFT 2D FROM MOTOR VEHICLE	1000 S ASSEMBLY RD	8/15/2022	P7
C	THEFT 2D FROM MOTOR VEHICLE	W 8TH AVE / S COCHRAN ST	8/15/2022	
C	THEFT OF MOTOR VEHICLE	2900 W RIVERSIDE AVE	8/16/2022	P6
C	THEFT OF MOTOR VEHICLE	1500 S RUSTLE ST	8/16/2022	P7
C	THEFT OF MOTOR VEHICLE	2800 W 7TH AVE	8/19/2022	P7

SPOKANE POLICE DEPARTMENT

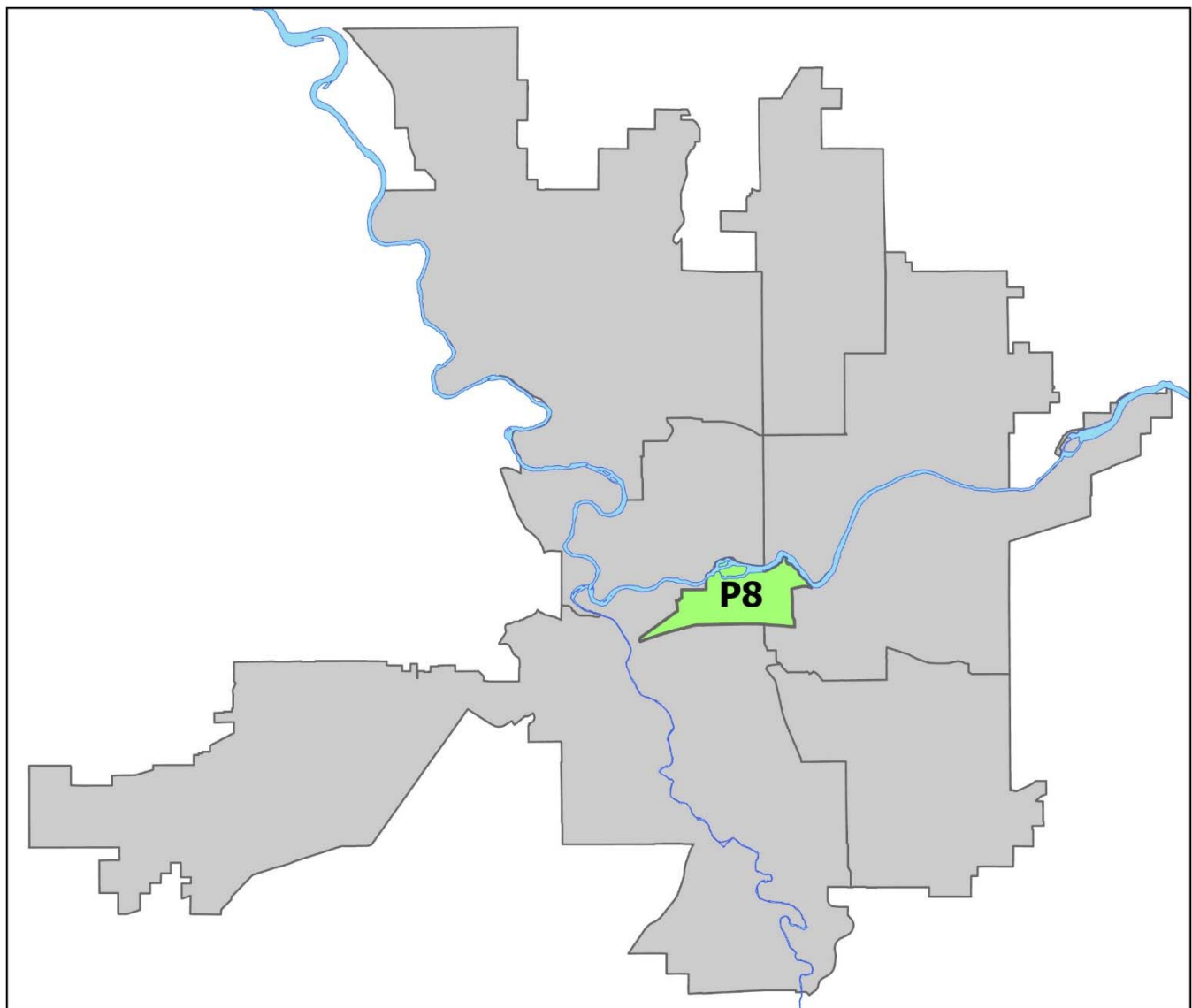
DOWNTOWN

Police Service Area



PSA Commander

Captain David Singley



POLICE SUMMARY - Ending: Saturday, August 20, 2022

DOWNTOWN PRECINCT (P8)



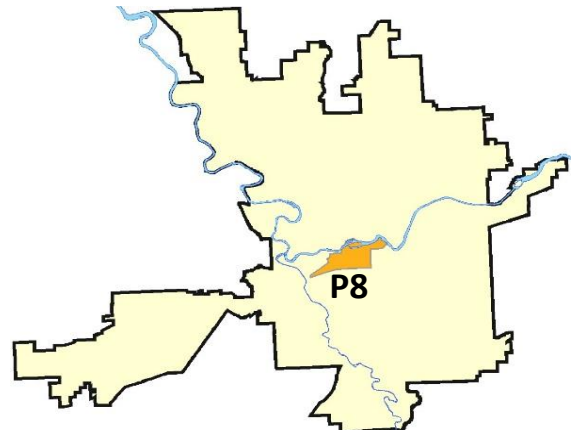
Preliminary IBR Counts

NIBRS Categories (Part 1 Selected)		7 Day Comparison			28 Day Comparison			YTD Comparison		
		Current	Prior	Percent	Current	Prior	Percent	Current	Prior	Percent
Violent	Criminal Homicide	0	0		0	1	-100.00%	3	2	50.00%
	Rape	0	0		1	4	-75.00%	23	17	35.29%
	Robbery - Commercial	0	0		1	2	-50.00%	9	8	12.50%
	Robbery - Person	0	1	-100.00%	5	7	-28.57%	35	30	16.67%
	Aggravated Assault - Non DV	3	3	0.00%	9	4	125.00%	69	78	-11.54%
	Aggravated Assault - DV	0	0		0	0		11	13	-15.38%
Violent Total:		3	4	-25.00%	16	18	-11.11%	150	148	1.35%
Property	Burglary - Residential	0	2	-100.00%	3	5	-40.00%	24	19	26.32%
	Burglary Garage	0	0		0	2	-100.00%	6	4	50.00%
	Burglary Commercial	0	1	-100.00%	9	6	50.00%	62	69	-10.14%
	Larceny	17	14	21.43%	76	93	-18.28%	990	538	84.01%
	Vehicle Theft	1	4	-75.00%	11	8	37.50%	90	44	104.55%
	Arson	0	0		0	0		5	8	-37.50%
Property Total:		18	21	-14.29%	99	114	-13.16%	1177	682	72.58%
Preliminary Part 1 Crime Totals:		21	25	-16.00%	115	132	-12.88%	1327	830	59.88%
Current 7 Day Period:		8/14/2022 - 8/20/2022			Prior 7 Day Period:		8/7/2022 - 8/13/2022			
Current 28 Day Period:		7/24/2022 - 8/20/2022			Prior 28 Day Period:		6/26/2022 - 7/23/2022			
Current YTD Day Period:		1/1/2022 - 8/20/2022			Prior YTD Period:		1/1/2021 - 8/20/2021			


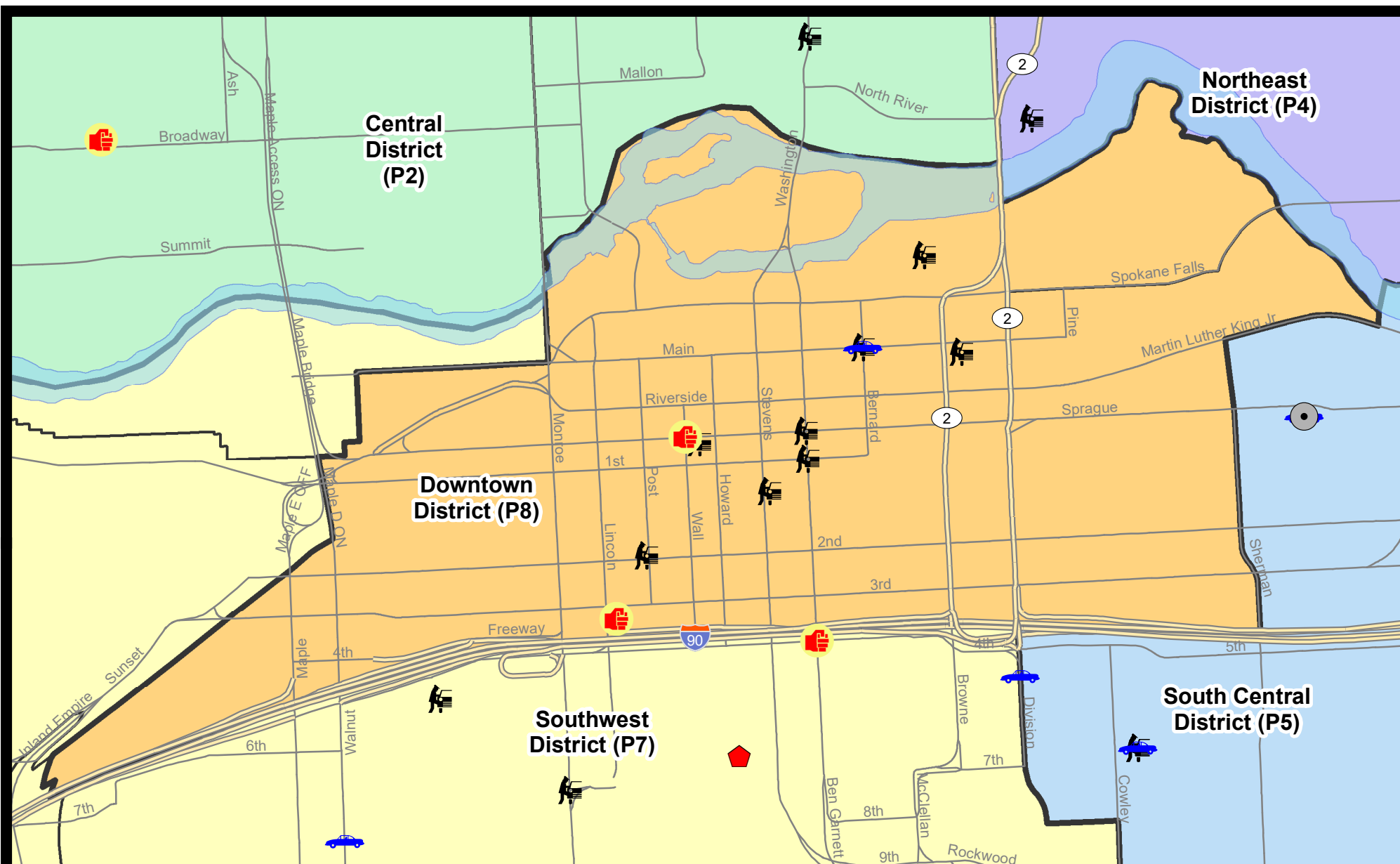
Prepared by SPD Crime Analysis Office - Monday, August 22, 2022

NOTE: SPD moved from UCR to the NIBRS reporting standard on 10/4/16 following the transition to a new RMS System. [Numbers on CompStat reports prior to this date should not be used as a comparison to those on this report.](#) Additional info on these reporting standards can be found on the FBI website: <https://ucr.fbi.gov/nibrs-overview>

This chart represents Preliminary counts of selected crime categories from Police Case Reports. Full statistical analysis to determine the confidence level of this data has not been performed. The % change columns on the preliminary counts differ from the percentage change on the NIBRS crime report, sometimes significantly. The CompStat report is designed for operational use and includes only selected NIBRS categories and coding less complex than full NIBRS rules. Official statistics for these and other NIBRS categories can be found on WASPC & FBI websites once available.



Note: On 2/10/21 a portion of the Police Block SPC5EC became part of the Downtown Precinct (SPD8EC); Consequently activity in P8 will appear higher if compared to printed CompStat reports prior to 2/10/21



City of Spokane
Downtown District (P8)
Selected
Crime Types
2022-08-14 to 2022-08-20
 Prepared By:
 Crime Analysis Unit
 Spokane Police Department

Legend

NIBRS Events



Robbery Commercial

Robbery Person



Aggravated Assault



Burglary Residential



Burglary Garage



Burglary Commercial



Vehicle Prowling



Vehicle Theft



Arson

Cases Represent LERMS Crime Codes
 Points may indicate multiple events
 Note: Veh Prowl is only Larceny category displayed



For Additional Information on Incidents
 pertaining to an Area, Trend, or Pattern
 Contact Information Analysis

0 0.2 Miles



THIS IS NOT A LEGAL DOCUMENT:
 The information shown on this map is compiled
 from various sources and is subject to constant
 revision. Information shown on this map should
 not be used to determine the location of facilities
 in relationship to property lines, section lines,
 streets, etc.



Sunday - Saturday

SW - Downtown District (P8)

8/14/2022 TO 8/20/2022



<u>A/C</u>	<u>Offense Statute</u>	<u>Address</u>	<u>Reported Date</u>	<u>Dist</u>
<u>SPD8RS</u>				
C	ASSAULT 1D	W SPRAGUE AVE / N WALL ST	8/16/2022	P8
C	ASSAULT 1D	800 W 3RD AVE	8/17/2022	P7
C	ASSAULT 2D	800 W 3RD AVE	8/17/2022	P7
C	THEFT 1D FROM MOTOR VEHICLE	W SPRAGUE AVE / S WASHINGTON ST	8/19/2022	P8
C	THEFT 2D FROM BUILDING	400 W 3RD AVE	8/15/2022	P8
C	THEFT 2D FROM BUILDING	300 W SPOKANE FALLS BLVD	8/14/2022	P8
C	THEFT 2D FROM MOTOR VEHICLE	100 S POST ST	8/14/2022	
C	THEFT 2D FROM MOTOR VEHICLE	100 S STEVENS ST	8/14/2022	
C	THEFT 2D FROM MOTOR VEHICLE	300 N SPOKANE FALLS CT	8/15/2022	
C	THEFT 3D ALL OTHER	700 W RIVERSIDE AVE	8/14/2022	
C	THEFT 3D CITY ALL OTHER	600 W 3RD AVE	8/14/2022	P8
C	THEFT 3D CITY SHOPLIFTING	100 N HOWARD ST	8/14/2022	P8
C	THEFT 3D FROM BUILDING	500 W SPRAGUE AVE	8/16/2022	P8
C	THEFT 3D FROM MOTOR VEHICLE	N BERNARD ST / W MAIN AVE	8/14/2022	P8
C	THEFT 3D FROM MOTOR VEHICLE	0 W MAIN AVE	8/17/2022	P8
C	THEFT 3D FROM MOTOR VEHICLE	S WASHINGTON ST / W 1ST AVE	8/14/2022	
C	THEFT 3D FROM MOTOR VEHICLE	600 W SPRAGUE AVE	8/16/2022	
C	THEFT 3D SHOPLIFTING	300 W 3RD AVE	8/14/2022	
C	THEFT 3D VEHICLE PARTS AND ACCESSORIES	N POST ST / W SPRAGUE AVE	8/14/2022	P8
C	THEFT 3D VEHICLE PARTS AND ACCESSORIES	200 W SPRAGUE AVE	8/16/2022	P8
A	THEFT OF MOTOR VEHICLE	N BERNARD ST / W MAIN AVE	8/14/2022	P8

POLICE SUMMARY - Ending: Saturday, August 20, 2022



Other Jurisdiction or Unk District

Preliminary IBR Counts

NIBRS Categories (Part 1 Selected)		7 Day Comparison			28 Day Comparison			YTD Comparison		
		Current	Prior	Percent	Current	Prior	Percent	Current	Prior	Percent
Violent	Criminal Homicide	0	0		0	0		0	0	
	Rape	0	0		0	0		3	5	-40.00%
	Robbery - Commercial	0	0		0	0		0	0	
	Robbery - Person	0	0		0	0		0	0	
	Aggravated Assault - Non DV	0	0		0	0		2	0	
	Aggravated Assault - DV	0	0		0	0		2	0	
Violent Total:		0	0		0	0		7	5	40.00%
Property	Burglary - Residential	0	0		0	1	-100.00%	1	0	
	Burglary Garage	1	0		1	0		1	0	
	Burglary Commercial	0	1	-100.00%	1	0		4	0	
	Larceny	0	2	-100.00%	6	3	100.00%	45	12	275.00%
	Vehicle Theft	0	0		0	1	-100.00%	3	7	-57.14%
	Arson	0	0		0	0		0	0	
Property Total:		1	3	-66.67%	8	5	60.00%	54	19	184.21%
Preliminary Part 1 Crime Totals:		1	3	-66.67%	8	5	60.00%	61	24	154.17%
Current 7 Day Period:		8/14/2022 - 8/20/2022			Prior 7 Day Period:		8/7/2022 - 8/13/2022			
Current 28 Day Period:		7/24/2022 - 8/20/2022			Prior 28 Day Period:		6/26/2022 - 7/23/2022			
Current YTD Day Period:		1/1/2022 - 8/20/2022			Prior YTD Period:		1/1/2021 - 8/20/2021			

Prepared by SPD Crime Analysis Office - Monday, August 22, 2022

NOTE: SPD moved from UCR to the NIBRS reporting standard on 10/4/16 following the transition to a new RMS System. [Numbers on CompStat reports prior to this date should not be used as a comparison to those on this report.](#) Additional info on these reporting standards can be found on the FBI website: <https://ucr.fbi.gov/nibrs-overview>

This chart represents Preliminary counts of selected crime categories from Police Case Reports. Full statistical analysis to determine the confidence level of this data has not been performed. The % change columns on the preliminary counts differ from the percentage change on the NIBRS crime report, sometimes significantly. The CompStat report is designed for operational use and includes only selected NIBRS categories and coding less complex than full NIBRS rules. Official statistics for these and other NIBRS categories can be found on WASPC & FBI websites once available.

Sunday - Saturday

8/14/2022 TO 8/20/2022

Other Jurisdiction/Unk District



A/C **Offense Statute**

Address

Reported Date

Dist

C BURGLARY 2D GARAGE

8/15/2022