

SPOKANE POLICE DEPARTMENT

PRELIMINARY CITYWIDE **IBR** CRIME REPORT



Preliminary IBR Counts

CHIEF OF POLICE

Craig Meidl

Period Ending: Saturday, July 2, 2022

NIBRS Categories (Part 1 Selected)		7 Day Comparison			28 Day Comparison			YTD Comparison		
		Current	Prior	Percent	Current	Prior	Percent	Current	Prior	Percent
Violent	Criminal Homicide	1	0		2	0		5	6	-16.67%
	Rape	6	6	0.00%	22	16	37.50%	120	146	-17.81%
	Robbery - Commercial	2	1	100.00%	4	9	-55.56%	57	30	90.00%
	Robbery - Person	5	10	-50.00%	26	12	116.67%	105	104	0.96%
	Aggravated Assault - Non DV	11	15	-26.67%	47	40	17.50%	272	245	11.02%
	Aggravated Assault - DV	4	4	0.00%	27	23	17.39%	170	183	-7.10%
Violent Total:		29	36	-19.44%	128	100	28.00%	729	714	2.10%
Property	Burglary - Residential	16	15	6.67%	64	79	-18.99%	392	359	9.19%
	Burglary Garage	8	8	0.00%	33	42	-21.43%	182	216	-15.74%
	Burglary Commercial	12	15	-20.00%	57	43	32.56%	334	218	53.21%
	Larceny	149	181	-17.68%	664	739	-10.15%	5180	4009	29.21%
	Vehicle Theft	31	36	-13.89%	123	121	1.65%	824	469	75.69%
	Arson	0	1	-100.00%	3	9	-66.67%	36	55	-34.55%
Property Total:		216	256	-15.63%	944	1033	-8.62%	6948	5326	30.45%
Preliminary Part 1 Crime Totals:		245	292	-16.10%	1072	1133	-5.38%	7677	6040	27.10%
Current 7 Day Period:		6/26/2022 - 7/2/2022			Prior 7 Day Period:		6/19/2022 - 6/25/2022			
Current 28 Day Period:		6/5/2022 - 7/2/2022			Prior 28 Day Period:		5/8/2022 - 6/4/2022			
Current YTD Day Period:		1/1/2022 - 7/2/2022			Prior YTD Period:		1/1/2021 - 7/2/2021			

Prepared by SPD Crime Analysis Office - Tuesday, July 5, 2022

NOTE: SPD moved from UCR to the NIBRS reporting standard on 10/4/16 following the transition to a new RMS System. [Numbers on CompStat reports prior to this date should not be used as a comparison to those on this report.](#) Additional info on these reporting standards can be found on the FBI website: <https://ucr.fbi.gov/nibrs-overview>

This chart represents Preliminary counts of selected crime categories from Police Case Reports. Full statistical analysis to determine the confidence level of this data has not been performed. The % change columns on the preliminary counts differ from the percentage change on the NIBRS crime report, sometimes significantly. The CompStat report is designed for operational use and includes only selected NIBRS categories and coding less complex than full NIBRS rules. Official statistics for these and other NIBRS categories can be found on WASPC & FBI websites once available.



SPOKANE POLICE DEPARTMENT



NORTH **Police Service Area**

PSA Commander

Captain Mark Griffiths

Northwest District (P1)

Central District (P2)

Neva-Wood District (P3)

Northeast District (P4)



POLICE SUMMARY - Ending: Saturday, July 2, 2022

NORTH PRECINCT (P1, P2, P3, and P4)



Preliminary IBR Counts

NIBRS Categories (Part 1 Selected)		7 Day Comparison			28 Day Comparison			YTD Comparison		
		Current	Prior	Percent	Current	Prior	Percent	Current	Prior	Percent
Violent	Criminal Homicide	1	0		1	0		2	3	-33.33%
	Rape	4	4	0.00%	13	7	85.71%	61	88	-30.68%
	Robbery - Commercial	1	1	0.00%	3	8	-62.50%	44	18	144.44%
	Robbery - Person	2	3	-33.33%	13	4	225.00%	61	57	7.02%
	Aggravated Assault - Non DV	10	9	11.11%	28	22	27.27%	152	122	24.59%
	Aggravated Assault - DV	2	3	-33.33%	17	14	21.43%	104	114	-8.77%
Violent Total:		20	20	0.00%	75	55	36.36%	424	402	5.47%
Property	Burglary - Residential	11	7	57.14%	38	54	-29.63%	248	240	3.33%
	Burglary Garage	5	4	25.00%	19	25	-24.00%	107	138	-22.46%
	Burglary Commercial	7	8	-12.50%	28	20	40.00%	180	104	73.08%
	Larceny	77	92	-16.30%	357	425	-16.00%	2821	2484	13.57%
	Vehicle Theft	20	20	0.00%	74	71	4.23%	491	280	75.36%
	Arson	0	0		2	4	-50.00%	22	33	-33.33%
Property Total:		120	131	-8.40%	518	599	-13.52%	3869	3279	17.99%
Preliminary Part 1 Crime Totals:		140	151	-7.28%	593	654	-9.33%	4293	3681	16.63%
Current 7 Day Period:		6/26/2022 - 7/2/2022			Prior 7 Day Period:		6/19/2022 - 6/25/2022			
Current 28 Day Period:		6/5/2022 - 7/2/2022			Prior 28 Day Period:		5/8/2022 - 6/4/2022			
Current YTD Day Period:		1/1/2022 - 7/2/2022			Prior YTD Period:		1/1/2021 - 7/2/2021			

Prepared by SPD Crime Analysis Office - Tuesday, July 5, 2022

NOTE: SPD moved from UCR to the NIBRS reporting standard on 10/4/16 following the transition to a new RMS System. [Numbers on CompStat reports prior to this date should not be used as a comparison to those on this report.](#) Additional info on these reporting standards can be found on the FBI website: <https://ucr.fbi.gov/nibrs-overview>

This chart represents Preliminary counts of selected crime categories from Police Case Reports. Full statistical analysis to determine the confidence level of this data has not been performed. The % change columns on the preliminary counts differ from the percentage change on the NIBRS crime report, sometimes significantly. The CompStat report is designed for operational use and includes only selected NIBRS categories and coding less complex than full NIBRS rules. Official statistics for these and other NIBRS categories can be found on WASPC & FBI websites once available.



POLICE SUMMARY - Ending: Saturday, July 2, 2022

NW - Northwest District (P1)



Preliminary IBR Counts

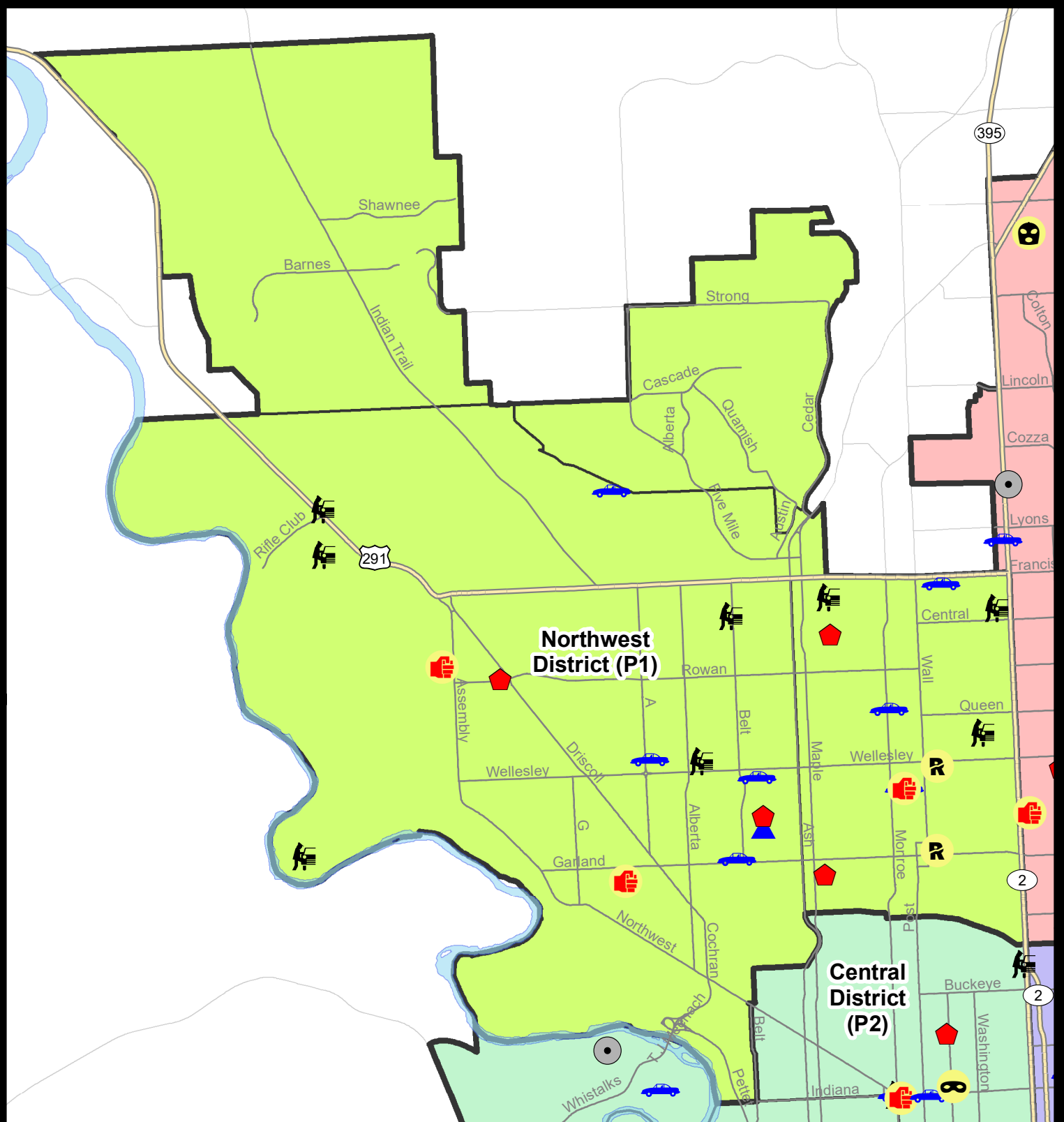
NIBRS Categories (Part 1 Selected)		7 Day Comparison			28 Day Comparison			YTD Comparison		
		Current	Prior	Percent	Current	Prior	Percent	Current	Prior	Percent
Violent	Criminal Homicide	0	0		0	0		0	1	-100.00%
	Rape	2	2	0.00%	5	1	400.00%	16	20	-20.00%
	Robbery - Commercial	0	0		0	0		5	4	25.00%
	Robbery - Person	0	1	-100.00%	1	1	0.00%	10	9	11.11%
	Aggravated Assault - Non DV	3	2	50.00%	7	3	133.33%	32	23	39.13%
	Aggravated Assault - DV	0	1	-100.00%	6	3	100.00%	27	21	28.57%
Violent Total:		5	6	-16.67%	19	8	137.50%	90	78	15.38%
Property	Burglary - Residential	4	4	0.00%	11	13	-15.38%	59	55	7.27%
	Burglary Garage	1	1	0.00%	7	0		25	48	-47.92%
	Burglary Commercial	0	3	-100.00%	4	1	300.00%	20	11	81.82%
	Larceny	14	24	-41.67%	72	94	-23.40%	462	530	-12.83%
	Vehicle Theft	7	4	75.00%	16	7	128.57%	76	57	33.33%
	Arson	0	0		0	0		4	9	-55.56%
Property Total:		26	36	-27.78%	110	115	-4.35%	646	710	-9.01%
Preliminary Part 1 Crime Totals:		31	42	-26.19%	129	123	4.88%	736	788	-6.60%
Current 7 Day Period:		6/26/2022 - 7/2/2022			Prior 7 Day Period:		6/19/2022 - 6/25/2022			
Current 28 Day Period:		6/5/2022 - 7/2/2022			Prior 28 Day Period:		5/8/2022 - 6/4/2022			
Current YTD Day Period:		1/1/2022 - 7/2/2022			Prior YTD Period:		1/1/2021 - 7/2/2021			

Prepared by SPD Crime Analysis Office - Tuesday, July 5, 2022

NOTE: SPD moved from UCR to the NIBRS reporting standard on 10/4/16 following the transition to a new RMS System. [Numbers on CompStat reports prior to this date should not be used as a comparison to those on this report.](#) Additional info on these reporting standards can be found on the FBI website: <https://ucr.fbi.gov/nibrs-overview>

This chart represents Preliminary counts of selected crime categories from Police Case Reports. Full statistical analysis to determine the confidence level of this data has not been performed. The % change columns on the preliminary counts differ from the percentage change on the NIBRS crime report, sometimes significantly. The CompStat report is designed for operational use and includes only selected NIBRS categories and coding less complex than full NIBRS rules. Official statistics for these and other NIBRS categories can be found on WASPC & FBI websites once available.





City of Spokane Northwest District (P1)

Selected Crime Codes

2022-06-26 to 2022-07-02

Prepared By:
Crime Analysis Unit
Spokane Police Department

Legend

NIBRS Events



Criminal Homicide



Rape



Robbery Commercial



Robbery Person



Aggravated Assault



Burglary Residential



Burglary Garage



Burglary Commercial



Vehicle Prowling



Vehicle Theft



Arson



Cases Represent LERMS Crime Codes
Points may indicate multiple events
Note: Veh Prowl is only Larceny displayed

For Additional Information on
Incidents pertaining to an
Area, Trend, or Pattern
Contact Information Analysis

0 0.25 0.5 1 Miles



THIS IS NOT A LEGAL DOCUMENT:
The information shown on this map is compiled
from various sources and is subject to constant
revision. Information shown on this map should
not be used to determine the location of facilities
in relationship to property lines, section lines,
streets, etc.

Sunday - Saturday

NW - Northwest District (P1)

6/26/2022 TO 7/2/2022



<u>A/C</u>	<u>Offense Statute</u>	<u>Address</u>	<u>Reported Date</u>	<u>Dist</u>
<u>SPA1BS</u>				
C	THEFT 2D FROM MOTOR VEHICLE	5300 W RIFLE CLUB CT	6/29/2022	
C	THEFT OF MOTOR VEHICLE	3000 W EXCELL AVE	6/27/2022	P8
<u>SPA1NH</u>				
C	ASSAULT 1D	4400 N LINCOLN ST	6/29/2022	P2
C	BURGLARY 1D FROM RESIDENCE	1300 W COLUMBIA AVE	6/28/2022	P1
C	IBR Purposes Only - Motor Vehicle Theft	6200 N STEVENS ST	6/28/2022	P1
C	MAIL THEFT	4300 N POST ST	6/29/2022	P1
C	MAIL THEFT	1300 W KIERNAN AVE	6/29/2022	P1
C	RAPE 1D		6/30/2022	P1
C	RAPE 2D		7/2/2022	P4
C	RESIDENTIAL BURGLARY	1500 W KIERNAN AVE	6/27/2022	P2
C	THEFT 2D FROM MOTOR VEHICLE	5900 N ATLANTIC ST	6/28/2022	P1
C	THEFT 3D FROM MOTOR VEHICLE	4900 N CALISPEL ST	6/27/2022	P1
C	THEFT 3D FROM MOTOR VEHICLE	1300 W DALKE AVE	6/27/2022	
C	THEFT 3D SHOPLIFTING	4700 N DIVISION ST	6/27/2022	
C	THEFT 3D VEHICLE PARTS AND ACCESSORIES	4800 N LINCOLN ST	7/1/2022	P1
C	THEFT 3D VEHICLE PARTS AND ACCESSORIES	W EVERETT AVE / N WHITEHOUSE ST	7/2/2022	P1
C	THEFT OF MOTOR VEHICLE	4400 N LINCOLN ST	6/29/2022	P2
C	THEFT OF MOTOR VEHICLE	5100 N MONROE ST	7/1/2022	P1
<u>SPA1NW</u>				
C	ASSAULT 1D	5700 N ASSEMBLY ST	6/29/2022	P1
C	ASSAULT 2D	3100 W PROVIDENCE AVE	6/29/2022	P1
A	BURGLARY 2D GARAGE	4100 N CANNON ST	6/28/2022	P1
C	IBR Purposes Only - Motor Vehicle Theft	2000 W WELLESLEY AVE	6/28/2022	P1
C	RESIDENTIAL BURGLARY	4000 W ROWAN AVE	6/26/2022	P1
C	RESIDENTIAL BURGLARY	4200 N CANNON ST	6/26/2022	P1
C	THEFT 2D ALL OTHER	2300 W WELLESLEY AVE	6/29/2022	P1
C	THEFT 2D FROM MOTOR VEHICLE	2400 W BROAD AVE	6/29/2022	P1
C	THEFT 3D FROM MOTOR VEHICLE	5900 N BELT ST	6/29/2022	P1
C	THEFT 3D FROM MOTOR VEHICLE	4400 N AUBREY L WHITE PKWY	6/28/2022	
C	THEFT 3D FROM MOTOR VEHICLE	5200 W LYONS AVE	6/29/2022	
C	THEFT OF MOTOR VEHICLE	2200 W GARLAND AVE	6/26/2022	P1
C	THEFT OF MOTOR VEHICLE	2800 W BROAD AVE	6/29/2022	P1

POLICE SUMMARY - Ending: Saturday, July 2, 2022

NW - North Central District (P2)



Preliminary IBR Counts

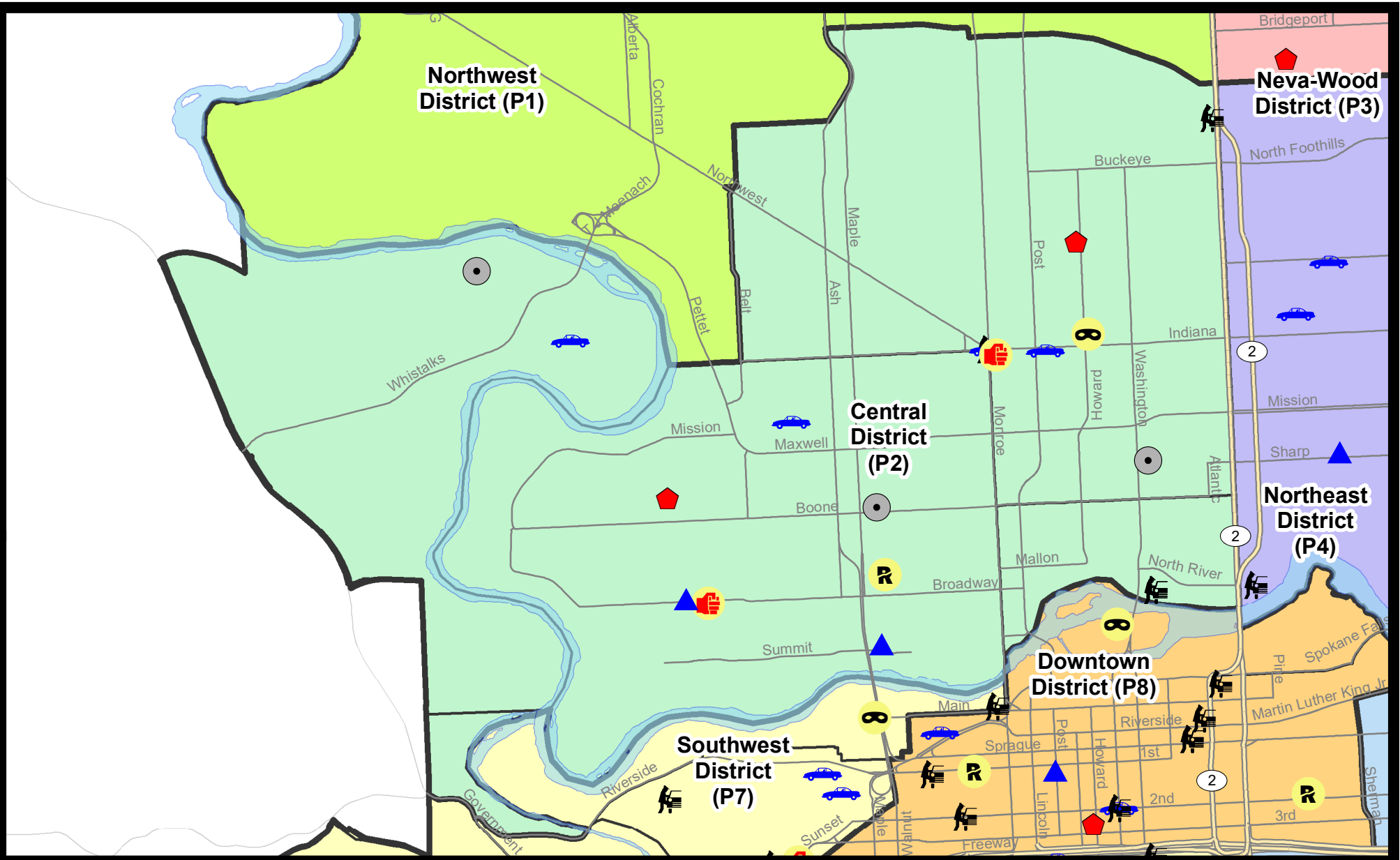
NIBRS Categories (Part 1 Selected)		7 Day Comparison			28 Day Comparison			YTD Comparison		
		Current	Prior	Percent	Current	Prior	Percent	Current	Prior	Percent
Violent	Criminal Homicide	0	0		0	0		1	0	
	Rape	2	0		3	2	50.00%	17	22	-22.73%
	Robbery - Commercial	0	0		1	0		8	1	700.00%
	Robbery - Person	1	0		4	0		15	16	-6.25%
	Aggravated Assault - Non DV	2	4	-50.00%	9	6	50.00%	43	28	53.57%
	Aggravated Assault - DV	0	0		6	2	200.00%	25	33	-24.24%
Violent Total:		5	4	25.00%	23	10	130.00%	109	100	9.00%
Property	Burglary - Residential	2	3	-33.33%	9	13	-30.77%	54	67	-19.40%
	Burglary Garage	2	0		3	7	-57.14%	24	24	0.00%
	Burglary Commercial	3	3	0.00%	9	4	125.00%	36	20	80.00%
	Larceny	14	11	27.27%	60	84	-28.57%	563	475	18.53%
	Vehicle Theft	4	3	33.33%	15	16	-6.25%	106	77	37.66%
	Arson	0	0		0	1	-100.00%	7	8	-12.50%
Property Total:		25	20	25.00%	96	125	-23.20%	790	671	17.73%
Preliminary Part 1 Crime Totals:		30	24	25.00%	119	135	-11.85%	899	771	16.60%
Current 7 Day Period:		6/26/2022 - 7/2/2022			Prior 7 Day Period:		6/19/2022 - 6/25/2022			
Current 28 Day Period:		6/5/2022 - 7/2/2022			Prior 28 Day Period:		5/8/2022 - 6/4/2022			
Current YTD Day Period:		1/1/2022 - 7/2/2022			Prior YTD Period:		1/1/2021 - 7/2/2021			

Prepared by SPD Crime Analysis Office - Tuesday, July 5, 2022

NOTE: SPD moved from UCR to the NIBRS reporting standard on 10/4/16 following the transition to a new RMS System. [Numbers on CompStat reports prior to this date should not be used as a comparison to those on this report.](#) Additional info on these reporting standards can be found on the FBI website: <https://ucr.fbi.gov/nibrs-overview>

This chart represents Preliminary counts of selected crime categories from Police Case Reports. Full statistical analysis to determine the confidence level of this data has not been performed. The % change columns on the preliminary counts differ from the percentage change on the NIBRS crime report, sometimes significantly. The CompStat report is designed for operational use and includes only selected NIBRS categories and coding less complex than full NIBRS rules. Official statistics for these and other NIBRS categories can be found on WASPC & FBI websites once available.





City of Spokane
Central District (P2)
Selected
Crime Types
2022-06-26 to 2022-07-02
 Prepared By:
 Crime Analysis Unit
 Spokane Police Department

Legend


NIBRS Events

- | | | | |
|-------------------|--------------------|----------------------|---------------------|
| Criminal Homicide | Robbery Commercial | Aggravated Assault | Burglary Commercial |
| Rape | Robbery Person | Burglary Residential | Vehicle Prowling |
| | | Burglary Garage | Vehicle Theft |
| | | Arson | |

Cases Represent LERMS Crime Codes
 Points may indicate multiple events
 Note: Veh Prowl is only Larceny category displayed



For Additional Information on Incidents
 pertaining to an Area, Trend, or Pattern
 Contact Information Analysis



THIS IS NOT A LEGAL DOCUMENT:
 The information shown on this map is compiled
 from various sources and is subject to constant
 revision. Information shown on this map should
 not be used to determine the location of facilities
 in relationship to property lines, section lines,
 streets, etc.

Sunday - Saturday

NW - Central District (P2)

6/26/2022 TO 7/2/2022



<u>A/C</u>	<u>Offense Statute</u>	<u>Address</u>	<u>Reported Date</u>	<u>Dist</u>
<u>SPA2EG</u>				
C	ASSAULT 2D	1800 N MONROE ST	6/26/2022	P1
C	BURGLARY 1D FROM RESIDENCE	2400 N HOWARD ST	6/30/2022	P1
C	BURGLARY 2D COMMERCIAL	1300 N WASHINGTON ST	6/30/2022	P1
C	ROBBERY 1D PERSON	1900 N HOWARD ST	6/30/2022	P2
C	THEFT 2D FROM MOTOR VEHICLE	2900 N DIVISION ST	6/26/2022	P2
C	THEFT 3D ALL OTHER	N MONROE ST / W INDIANA AVE	6/26/2022	P2
C	THEFT 3D ALL OTHER	900 W INDIANA AVE	6/26/2022	P2
C	THEFT 3D ALL OTHER	500 W DALTON AVE	6/28/2022	
C	THEFT 3D FROM MOTOR VEHICLE	W NORTHWEST BLVD / N MONROE ST	6/29/2022	
C	THEFT OF MOTOR VEHICLE	N MONROE ST / W INDIANA AVE	6/26/2022	P2
A	THEFT OF MOTOR VEHICLE	700 W INDIANA AVE	7/1/2022	P1
<u>SPA2RS</u>				
C	THEFT 1D ALL OTHER	600 W MALLON AVE	6/29/2022	P1
C	THEFT 1D FROM MOTOR VEHICLE	300 W NORTH RIVER DR	6/26/2022	
C	THEFT 3D FROM MOTOR VEHICLE	300 W NORTH RIVER DR	6/26/2022	
C	THEFT 3D SHOPLIFTING	600 W MALLON AVE	6/27/2022	
<u>SPA2WC</u>				
C	ASSAULT 2D	2200 W BROADWAY AVE	6/28/2022	P1
A	BURGLARY 2D COMMERCIAL	1500 W BOONE AVE	7/2/2022	P1
C	BURGLARY 2D GARAGE	1500 W HIGHLINE LN	6/26/2022	P2
C	BURGLARY 2D GARAGE	2300 W BROADWAY AVE	6/30/2022	P2
C	RAPE 3D		6/28/2022	P1
C	RAPE 3D ORAL/ANAL OR SAME SEX		7/1/2022	P2
C	RESIDENTIAL BURGLARY	2400 W SHARP AVE	6/29/2022	P1
C	THEFT 3D ALL OTHER	1700 W NORA AVE	6/29/2022	P1
C	THEFT 3D ALL OTHER	1800 W BROADWAY AVE	6/30/2022	
C	THEFT 3D CITY FROM BUILDING	2400 W SHARP AVE	6/29/2022	P1
C	THEFT 3D SHOPLIFTING	1100 N MONROE ST	6/29/2022	P2
C	THEFT 3D VEHICLE PARTS AND ACCESSORIES	1400 W BOONE AVE	6/27/2022	
C	THEFT OF MOTOR VEHICLE	1800 W SPOFFORD AVE	6/29/2022	P1
<u>SPA2WH</u>				
C	BURGLARY 2D COMMERCIAL	3100 W WHISTALKS WAY	6/26/2022	P1
C	TAKING MOTOR VEHICLE WITHOUT PERMISSION 2D	2800 W ELLIOTT DR	7/2/2022	P7

For protection of victim privacy, the entire address on sexual assault crimes has been redacted.

POLICE SUMMARY - Ending: Saturday, July 2, 2022

NE - Neva-Wood District (P3)



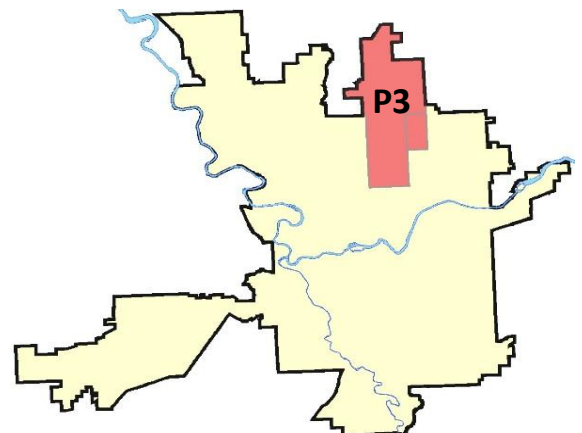
Preliminary IBR Counts

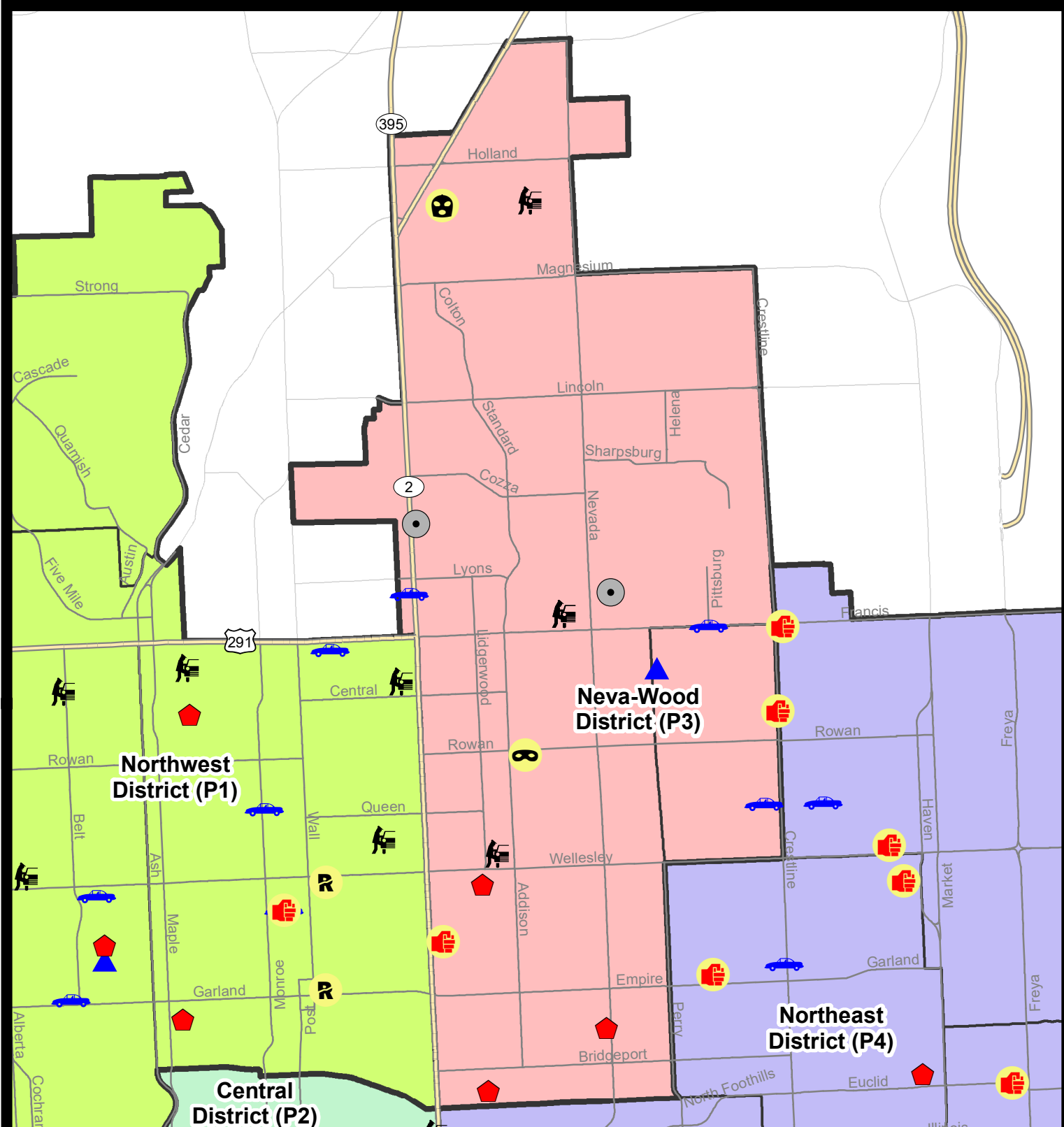
NIBRS Categories (Part 1 Selected)		7 Day Comparison			28 Day Comparison			YTD Comparison		
		Current	Prior	Percent	Current	Prior	Percent	Current	Prior	Percent
Violent	Criminal Homicide	1	0		1	0		1	2	-50.00%
	Rape	0	0		3	3	0.00%	14	26	-46.15%
	Robbery - Commercial	1	1	0.00%	2	5	-60.00%	24	9	166.67%
	Robbery - Person	1	1	0.00%	6	3	100.00%	25	16	56.25%
	Aggravated Assault - Non DV	1	1	0.00%	3	4	-25.00%	31	40	-22.50%
	Aggravated Assault - DV	0	1	-100.00%	1	2	-50.00%	19	34	-44.12%
Violent Total:		4	4	0.00%	16	17	-5.88%	114	127	-10.24%
Property	Burglary - Residential	3	0		11	14	-21.43%	71	49	44.90%
	Burglary Garage	1	2	-50.00%	7	8	-12.50%	35	36	-2.78%
	Burglary Commercial	3	1	200.00%	9	7	28.57%	51	44	15.91%
	Larceny	36	46	-21.74%	169	183	-7.65%	1274	932	36.70%
	Vehicle Theft	3	7	-57.14%	18	28	-35.71%	164	58	182.76%
	Arson	0	0		0	2	-100.00%	5	5	0.00%
Property Total:		46	56	-17.86%	214	242	-11.57%	1600	1124	42.35%
Preliminary Part 1 Crime Totals:		50	60	-16.67%	230	259	-11.20%	1714	1251	37.01%
Current 7 Day Period:		6/26/2022 - 7/2/2022			Prior 7 Day Period:		6/19/2022 - 6/25/2022			
Current 28 Day Period:		6/5/2022 - 7/2/2022			Prior 28 Day Period:		5/8/2022 - 6/4/2022			
Current YTD Day Period:		1/1/2022 - 7/2/2022			Prior YTD Period:		1/1/2021 - 7/2/2021			

Prepared by SPD Crime Analysis Office - Tuesday, July 5, 2022

NOTE: SPD moved from UCR to the NIBRS reporting standard on 10/4/16 following the transition to a new RMS System. [Numbers on CompStat reports prior to this date should not be used as a comparison to those on this report.](#) Additional info on these reporting standards can be found on the FBI website: <https://ucr.fbi.gov/nibrs-overview>

This chart represents Preliminary counts of selected crime categories from Police Case Reports. Full statistical analysis to determine the confidence level of this data has not been performed. The % change columns on the preliminary counts differ from the percentage change on the NIBRS crime report, sometimes significantly. The CompStat report is designed for operational use and includes only selected NIBRS categories and coding less complex than full NIBRS rules. Official statistics for these and other NIBRS categories can be found on WASPC & FBI websites once available.





City of Spokane
Neva-Wood District (P3)
Selected Crime Codes
2022-06-26 to 2022-07-02
 Prepared By:
 Crime Analysis Unit
 Spokane Police Department

Legend

NIBRS Events



Criminal Homicide



Rape



Robbery Commercial



Robbery Person



Aggravated Assault



Burglary Residential



Burglary Garage



Burglary Commercial



Vehicle Prowling



Vehicle Theft



Arson



Cases Represent LERMS Crime Codes
 Points may indicate multiple events
 Note: Veh Prowl is only Larceny displayed

For Additional Information on
 Incidents pertaining to an
 Area, Trend, or Pattern
 Contact Information Analysis

0 0.2 0.4 0.8 Miles



THIS IS NOT A LEGAL DOCUMENT:
 The information shown on this map is compiled
 from various sources and is subject to constant
 revision. Information shown on this map should
 not be used to determine the location of facilities
 in relationship to property lines, section lines,
 streets, etc.

Sunday - Saturday

NE - Neva-Wood District (P3)

6/26/2022 TO 7/2/2022



<u>A/C</u>	<u>Offense Statute</u>	<u>Address</u>	<u>Reported Date</u>	<u>Dist</u>
SPB3NL				
C	ASSAULT 1D	0 E ROCKWELL AVE	7/1/2022	P4
C	BURGLARY 2D COMMERCIAL	6500 N NEVADA ST	6/27/2022	P4
C	BURGLARY 2D COMMERCIAL	9100 N NEWPORT HWY	6/27/2022	P4
C	BURGLARY 2D COMMERCIAL	7000 N DIVISION ST	7/2/2022	P4
C	RESIDENTIAL BURGLARY	900 E GORDON AVE	6/28/2022	P4
A	RESIDENTIAL BURGLARY	4500 N LIDGERWOOD ST	6/29/2022	P3
C	RESIDENTIAL BURGLARY	200 E DALTON AVE	7/2/2022	P4
C	ROBBERY 1D PERSON	500 E NORTH AVE	6/27/2022	P3
C	ROBBERY 2D COMMERCIAL	9100 N NEWPORT HWY	6/27/2022	P4
C	THEFT 2D ALL OTHER	4700 N DIVISION ST	6/26/2022	P3
C	THEFT 2D ALL OTHER	200 E WEDGEWOOD AVE	6/27/2022	P3
C	THEFT 2D SHOPLIFTING	5600 N DIVISION ST	6/28/2022	
C	THEFT 2D SHOPLIFTING	6600 N DIVISION ST	6/28/2022	
C	THEFT 3D ALL OTHER	0 E PINE RIDGE CT	6/26/2022	P3
C	THEFT 3D ALL OTHER	4700 N DIVISION ST	6/29/2022	P3
C	THEFT 3D ALL OTHER	7400 N WILDING DR	6/30/2022	P3
C	THEFT 3D CITY SHOPLIFTING	6700 N DIVISION ST	7/2/2022	P4
C	THEFT 3D FROM BUILDING	6000 N LIDGERWOOD ST	6/29/2022	
C	THEFT 3D FROM MOTOR VEHICLE	9200 N NEVADA ST	6/26/2022	P3
C	THEFT 3D FROM MOTOR VEHICLE	800 E ROSEWOOD AVE	6/30/2022	P3
C	THEFT 3D FROM MOTOR VEHICLE	300 E BROAD AVE	6/30/2022	P3
C	THEFT 3D SHOPLIFTING	9700 N NEWPORT HWY	6/26/2022	P3
C	THEFT 3D SHOPLIFTING	4700 N DIVISION ST	6/27/2022	P3
C	THEFT 3D SHOPLIFTING	5500 N DIVISION ST	6/26/2022	
C	THEFT 3D SHOPLIFTING	4700 N DIVISION ST	6/26/2022	
C	THEFT 3D SHOPLIFTING	9600 N NEWPORT HWY	6/26/2022	
C	THEFT 3D SHOPLIFTING	4700 N DIVISION ST	6/26/2022	
C	THEFT 3D SHOPLIFTING	9100 N NEWPORT HWY	6/26/2022	
C	THEFT 3D SHOPLIFTING	9100 N NEWPORT HWY	6/26/2022	
C	THEFT 3D SHOPLIFTING	6600 N DIVISION ST	6/27/2022	
C	THEFT 3D SHOPLIFTING	6600 N DIVISION ST	6/27/2022	
C	THEFT 3D SHOPLIFTING	4700 N DIVISION ST	6/28/2022	
C	THEFT 3D SHOPLIFTING	7700 N DIVISION ST	6/29/2022	
C	THEFT 3D SHOPLIFTING	7500 N DIVISION ST	6/29/2022	
C	THEFT 3D SHOPLIFTING	9100 N NEWPORT HWY	6/29/2022	
C	THEFT 3D SHOPLIFTING	6600 N DIVISION ST	7/2/2022	
C	THEFT 3D SHOPLIFTING	6600 N DIVISION ST	7/2/2022	
C	THEFT 3D SHOPLIFTING	4700 N DIVISION ST	6/30/2022	

For protection of victim privacy, the entire address on sexual assault crimes has been redacted.

A/C	Offense Statute	Address	Reported Date	Dist
C	THEFT 3D SHOPLIFTING	7700 N DIVISION ST	6/30/2022	
C	THEFT 3D SHOPLIFTING	7700 N DIVISION ST	6/30/2022	
C	THEFT 3D VEHICLE PARTS AND ACCESSORIES	1200 E LYONS AVE	7/2/2022	P3
C	THEFT 3D VEHICLE PARTS AND ACCESSORIES	N DIVISION ST / E HEROY AVE	6/27/2022	
C	THEFT OF A FIREARM FROM MOTOR VEHICLE	800 E ROSEWOOD AVE	6/30/2022	P3
C	THEFT OF MOTOR VEHICLE	6500 N DIVISION ST	6/29/2022	P1

SPB3WH

A	BURGLARY 2D GARAGE	1400 E BISMARCK AVE	6/27/2022	P4
C	IBR Purposes Only - All Other Larceny	1400 E EVERETT AVE	6/29/2022	P3
C	IBR Purposes Only - Theft From Building	4900 N MARTIN ST	6/30/2022	P4
C	MURDER 1D	1800 E EVERETT AVE	7/1/2022	P4
C	TAKING MOTOR VEHICLE WITHOUT PERMISSION 2D	E FRANCIS AVE / N PITTSBURG ST	6/26/2022	P4
C	THEFT OF MOTOR VEHICLE	5000 N MARTIN ST	6/26/2022	P4

POLICE SUMMARY - Ending: Saturday, July 2, 2022



NE - Northeast District (P4)

Preliminary IBR Counts

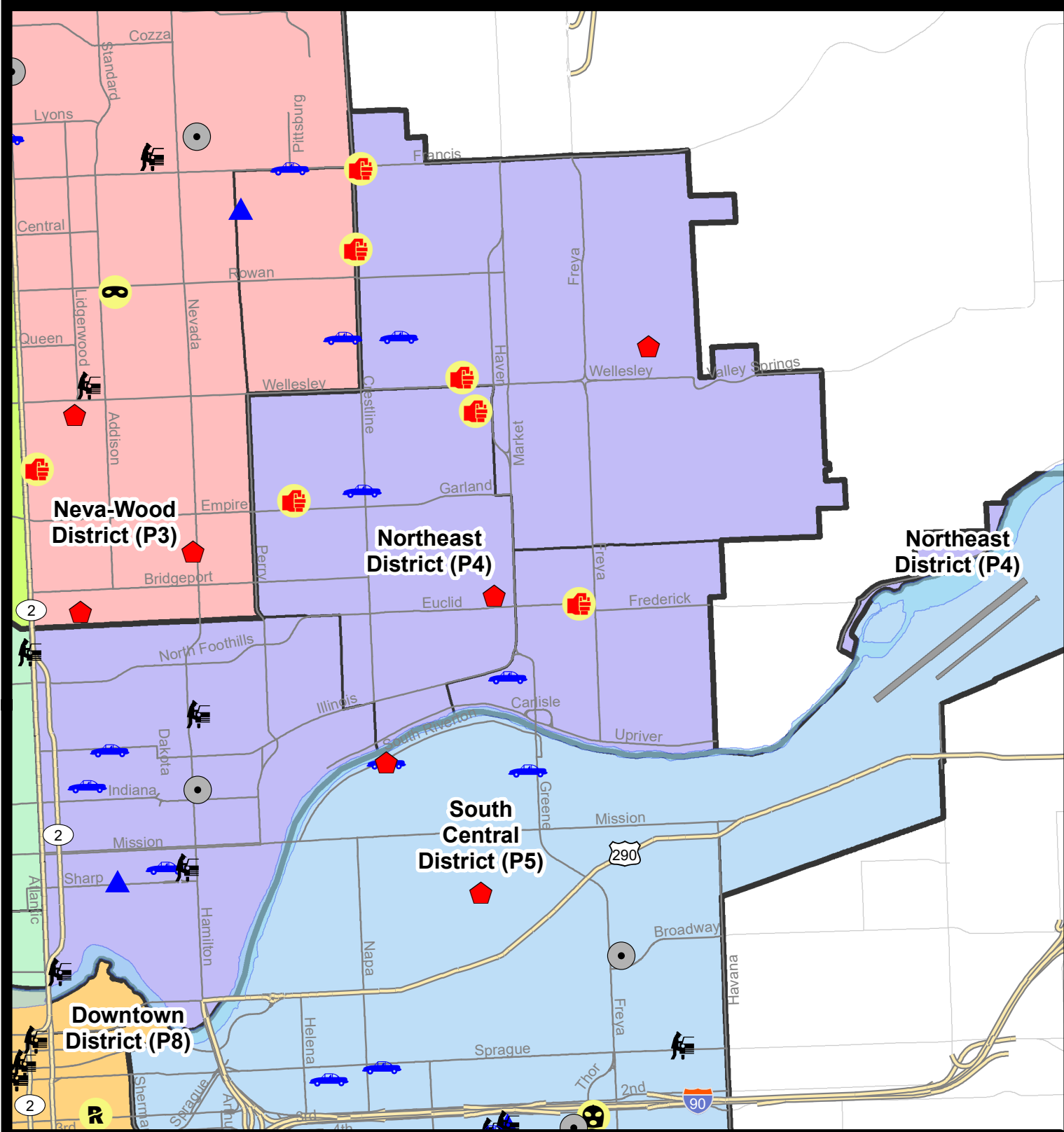
NIBRS Categories (Part 1 Selected)		7 Day Comparison			28 Day Comparison			YTD Comparison		
		Current	Prior	Percent	Current	Prior	Percent	Current	Prior	Percent
Violent	Criminal Homicide	0	0		0	0		0	0	
	Rape	0	2	-100.00%	2	1	100.00%	14	20	-30.00%
	Robbery - Commercial	0	0		0	3	-100.00%	7	4	75.00%
	Robbery - Person	0	1	-100.00%	2	0		11	16	-31.25%
	Aggravated Assault - Non DV	4	2	100.00%	9	9	0.00%	46	31	48.39%
	Aggravated Assault - DV	2	1	100.00%	4	7	-42.86%	33	26	26.92%
Violent Total:		6	6	0.00%	17	20	-15.00%	111	97	14.43%
Property	Burglary - Residential	2	0		7	14	-50.00%	64	69	-7.25%
	Burglary Garage	1	1	0.00%	2	10	-80.00%	23	30	-23.33%
	Burglary Commercial	1	1	0.00%	6	8	-25.00%	73	29	151.72%
	Larceny	13	11	18.18%	56	64	-12.50%	522	547	-4.57%
	Vehicle Theft	6	6	0.00%	25	20	25.00%	145	88	64.77%
	Arson	0	0		2	1	100.00%	6	11	-45.45%
Property Total:		23	19	21.05%	98	117	-16.24%	833	774	7.62%
Preliminary Part 1 Crime Totals:		29	25	16.00%	115	137	-16.06%	944	871	8.38%
Current 7 Day Period:		6/26/2022 - 7/2/2022			Prior 7 Day Period:		6/19/2022 - 6/25/2022			
Current 28 Day Period:		6/5/2022 - 7/2/2022			Prior 28 Day Period:		5/8/2022 - 6/4/2022			
Current YTD Day Period:		1/1/2022 - 7/2/2022			Prior YTD Period:		1/1/2021 - 7/2/2021			

Prepared by SPD Crime Analysis Office - Tuesday, July 5, 2022

NOTE: SPD moved from UCR to the NIBRS reporting standard on 10/4/16 following the transition to a new RMS System. [Numbers on CompStat reports prior to this date should not be used as a comparison to those on this report.](#) Additional info on these reporting standards can be found on the FBI website: <https://ucr.fbi.gov/nibrs-overview>

This chart represents Preliminary counts of selected crime categories from Police Case Reports. Full statistical analysis to determine the confidence level of this data has not been performed. The % change columns on the preliminary counts differ from the percentage change on the NIBRS crime report, sometimes significantly. The CompStat report is designed for operational use and includes only selected NIBRS categories and coding less complex than full NIBRS rules. Official statistics for these and other NIBRS categories can be found on WASPC & FBI websites once available.





City of Spokane
Northeast District (P4)
Selected Crime Codes
2022-06-26 to 2022-07-02
 Prepared By:
 Crime Analysis Unit
 Spokane Police Department

Legend

NIBRS Events

Criminal Homicide	Robbery Person	Burglary Commercial
Rape	Aggravated Assault	Vehicle Prowling
Robbery Commercial	Burglary Residential	Vehicle Theft
	Burglary Garage	Arson

For Additional Information on Incidents pertaining to an Area, Trend, or Pattern Contact Information Analysis

*Cases Represent LERMS Crime Codes
 Points may indicate multiple events
 Note: Veh Prowl is only Larceny displayed*

0 0.2 0.4 0.8 Miles

THIS IS NOT A LEGAL DOCUMENT:
 The information shown on this map is compiled from various sources and is subject to constant revision. Information shown on this map should not be used to determine the location of facilities in relationship to property lines, section lines, streets, etc.

Sunday - Saturday

NE - Northeast District (P4)

6/26/2022 TO 7/2/2022



<u>A/C</u>	<u>Offense Statute</u>	<u>Address</u>	<u>Reported Date</u>	<u>Dist</u>
<u>SPB4BE</u>				
C	ASSAULT 2D	N REGAL ST / E HERROY AVE	6/29/2022	P4
C	DRIVE BY SHOOTING	1600 E GARLAND AVE	6/26/2022	P4
C	MAIL THEFT	2200 E NORTH CRESCENT AVE	6/27/2022	P4
A	RESIDENTIAL BURGLARY	2900 E LIBERTY AVE	6/26/2022	P4
C	THEFT 2D SHOPLIFTING	3700 N MARKET ST	7/2/2022	
C	THEFT OF A FIREARM ALL OTHER LOCATIONS	N HELENA ST / E LONGFELLOW AVE	6/28/2022	P4
C	THEFT OF MOTOR VEHICLE	3900 N CRESTLINE ST	7/2/2022	P4
<u>SPB4HI</u>				
C	ASSAULT 1D	2100 E FRANCIS AVE	7/1/2022	P4
C	ASSAULT 2D	4700 N NELSON ST	6/27/2022	P4
C	ASSAULT 3D WEAPON OR NEGLIGENT INJURY	N CRESTLINE ST / E JOSEPH AVE	6/30/2022	P4
C	RESIDENTIAL BURGLARY	4900 N FLORIDA ST	6/28/2022	P4
C	THEFT 3D ALL OTHER	2500 E CENTRAL AVE	6/27/2022	
C	THEFT OF MOTOR VEHICLE	5000 N ALTAMONT ST	7/2/2022	P4
<u>SPB4LO</u>				
A	BURGLARY 2D COMMERCIAL	1900 N HAMILTON ST	6/27/2022	P4
C	BURGLARY 2D GARAGE	400 E SHARP AVE	6/29/2022	P4
C	TAKING MOTOR VEHICLE WITHOUT PERMISSION 1D	400 E MONTGOMERY AVE	6/29/2022	P2
C	THEFT 1D FROM BUILDING	1300 N HAMILTON ST	6/29/2022	
C	THEFT 2D ALL OTHER	2500 N CINCINNATI ST	6/26/2022	P4
C	THEFT 2D FROM MOTOR VEHICLE	900 E JACKSON AVE	6/28/2022	P4
C	THEFT 2D FROM MOTOR VEHICLE	800 E SINTO AVE	6/27/2022	
C	THEFT 2D FROM MOTOR VEHICLE	700 N DIVISION ST	6/27/2022	
C	THEFT 3D CITY ALL OTHER	2700 N DIVISION ST	6/26/2022	P2
C	THEFT 3D SHOPLIFTING	2400 N DIVISION ST	6/29/2022	P2
C	THEFT 3D SHOPLIFTING	900 E SHARP AVE	6/26/2022	
C	THEFT 3D SHOPLIFTING	800 E BOONE AVE	6/29/2022	
C	THEFT OF MOTOR VEHICLE	200 E BALDWIN AVE	6/28/2022	P2
C	THEFT OF MOTOR VEHICLE	700 E SINTO AVE	6/29/2022	P4
<u>SPB4MI</u>				
C	THEFT OF MOTOR VEHICLE	2600 N MARKET ST	6/28/2022	P4
C	VEHICULAR ASSAULT	E EUCLID AVE / N FERRALL ST	6/26/2022	P4

SPOKANE POLICE DEPARTMENT



SOUTH **Police Service Area**

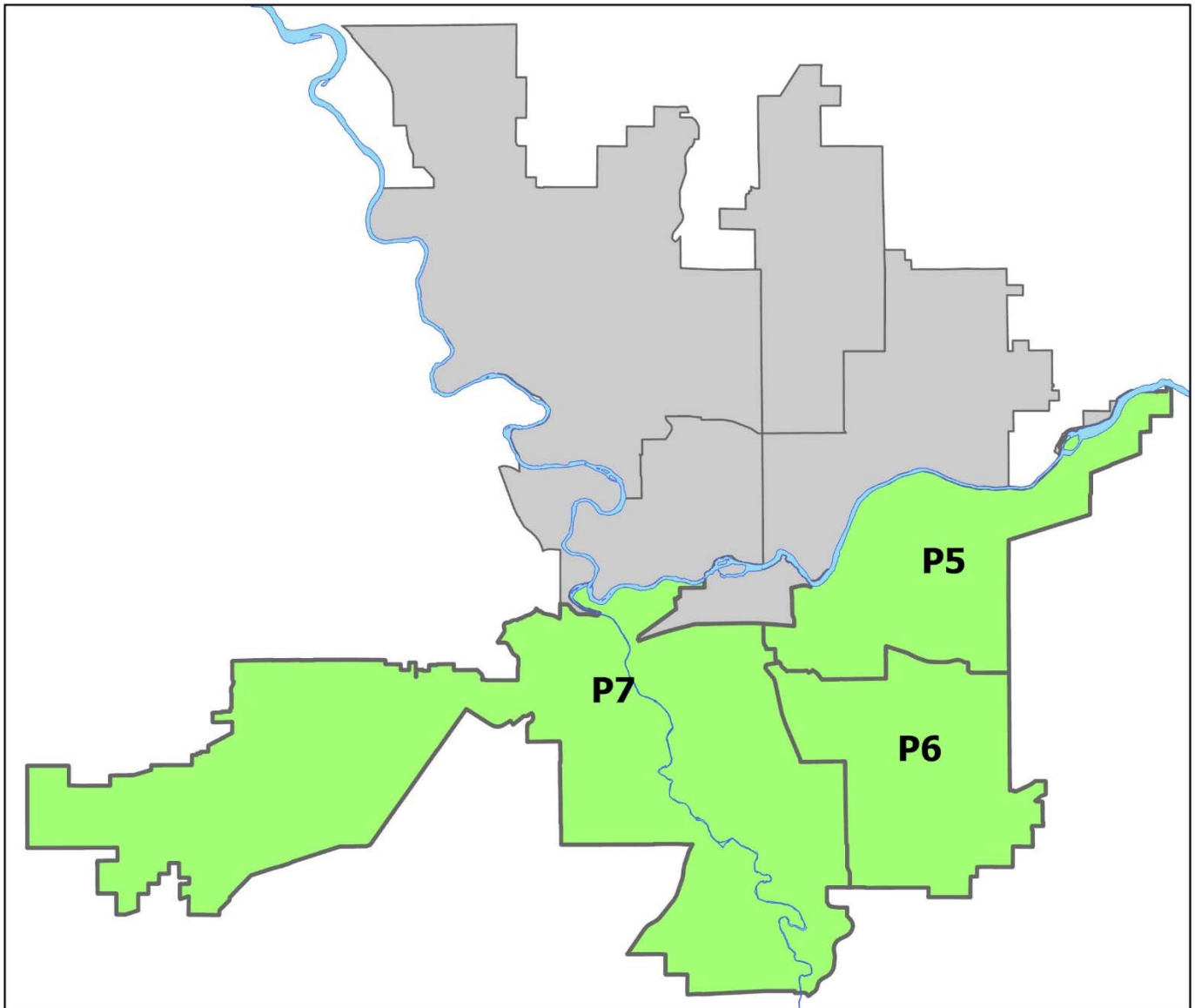
PSA Commander

Captain Brad Arleth

South Central District (P5)

Southeast District (P6)

Southwest District (P7)



POLICE SUMMARY - Ending: Saturday, July 2, 2022

SOUTH PRECINCT (P5, P6, and P7)



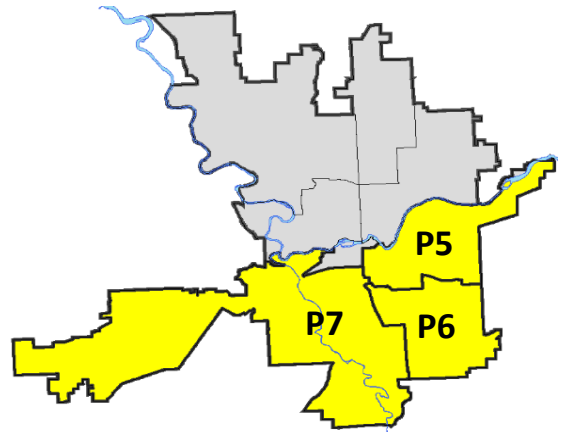
Preliminary IBR Counts

NIBRS Categories (Part 1 Selected)		7 Day Comparison			28 Day Comparison			YTD Comparison		
		Current	Prior	Percent	Current	Prior	Percent	Current	Prior	Percent
Violent	Criminal Homicide	0	0		0	0		1	2	-50.00%
	Rape	0	1	-100.00%	4	5	-20.00%	36	41	-12.20%
	Robbery - Commercial	1	0		1	0		7	5	40.00%
	Robbery - Person	2	2	0.00%	6	2	200.00%	20	23	-13.04%
	Aggravated Assault - Non DV	1	3	-66.67%	11	5	120.00%	62	68	-8.82%
	Aggravated Assault - DV	2	1	100.00%	7	6	16.67%	53	59	-10.17%
Violent Total:		6	7	-14.29%	29	18	61.11%	179	198	-9.60%
Property	Burglary - Residential	3	8	-62.50%	21	24	-12.50%	126	105	20.00%
	Burglary Garage	2	3	-33.33%	11	15	-26.67%	70	74	-5.41%
	Burglary Commercial	4	3	33.33%	19	12	58.33%	105	58	81.03%
	Larceny	52	57	-8.77%	206	203	1.48%	1482	1125	31.73%
	Vehicle Theft	8	10	-20.00%	37	39	-5.13%	257	150	71.33%
	Arson	0	1	-100.00%	1	3	-66.67%	9	16	-43.75%
Property Total:		69	82	-15.85%	295	296	-0.34%	2049	1528	34.10%
Preliminary Part 1 Crime Totals:		75	89	-15.73%	324	314	3.18%	2228	1726	29.08%
Current 7 Day Period:		6/26/2022 - 7/2/2022			Prior 7 Day Period:		6/19/2022 - 6/25/2022			
Current 28 Day Period:		6/5/2022 - 7/2/2022			Prior 28 Day Period:		5/8/2022 - 6/4/2022			
Current YTD Day Period:		1/1/2022 - 7/2/2022			Prior YTD Period:		1/1/2021 - 7/2/2021			

Prepared by SPD Crime Analysis Office - Tuesday, July 5, 2022

NOTE: SPD moved from UCR to the NIBRS reporting standard on 10/4/16 following the transition to a new RMS System. [Numbers on CompStat reports prior to this date should not be used as a comparison to those on this report.](#) Additional info on these reporting standards can be found on the FBI website: <https://ucr.fbi.gov/nibrs-overview>

This chart represents Preliminary counts of selected crime categories from Police Case Reports. Full statistical analysis to determine the confidence level of this data has not been performed. The % change columns on the preliminary counts differ from the percentage change on the NIBRS crime report, sometimes significantly. The CompStat report is designed for operational use and includes only selected NIBRS categories and coding less complex than full NIBRS rules. Official statistics for these and other NIBRS categories can be found on WASPC & FBI websites once available.



POLICE SUMMARY - Ending: Saturday, July 2, 2022



SE - South Central District (P5)

Preliminary IBR Counts

NIBRS Categories (Part 1 Selected)		7 Day Comparison			28 Day Comparison			YTD Comparison		
		Current	Prior	Percent	Current	Prior	Percent	Current	Prior	Percent
Violent	Criminal Homicide	0	0		0	0		0	0	
	Rape	0	0		0	1	-100.00%	12	19	-36.84%
	Robbery - Commercial	1	0		1	0		2	2	0.00%
	Robbery - Person	0	1	-100.00%	1	0		5	11	-54.55%
	Aggravated Assault - Non DV	0	0		6	1	500.00%	28	33	-15.15%
	Aggravated Assault - DV	0	1	-100.00%	2	2	0.00%	28	25	12.00%
Violent Total:		1	2	-50.00%	10	4	150.00%	75	90	-16.67%
Property	Burglary - Residential	2	3	-33.33%	9	5	80.00%	42	34	23.53%
	Burglary Garage	1	1	0.00%	6	2	200.00%	22	15	46.67%
	Burglary Commercial	3	2	50.00%	12	7	71.43%	60	29	106.90%
	Larceny	18	23	-21.74%	77	73	5.48%	529	389	35.99%
	Vehicle Theft	5	5	0.00%	18	21	-14.29%	114	60	90.00%
	Arson	0	0		0	0		3	8	-62.50%
Property Total:		29	34	-14.71%	122	108	12.96%	770	535	43.93%
Preliminary Part 1 Crime Totals:		30	36	-16.67%	132	112	17.86%	845	625	35.20%
Current 7 Day Period:		6/26/2022 - 7/2/2022			Prior 7 Day Period:		6/19/2022 - 6/25/2022			
Current 28 Day Period:		6/5/2022 - 7/2/2022			Prior 28 Day Period:		5/8/2022 - 6/4/2022			
Current YTD Day Period:		1/1/2022 - 7/2/2022			Prior YTD Period:		1/1/2021 - 7/2/2021			

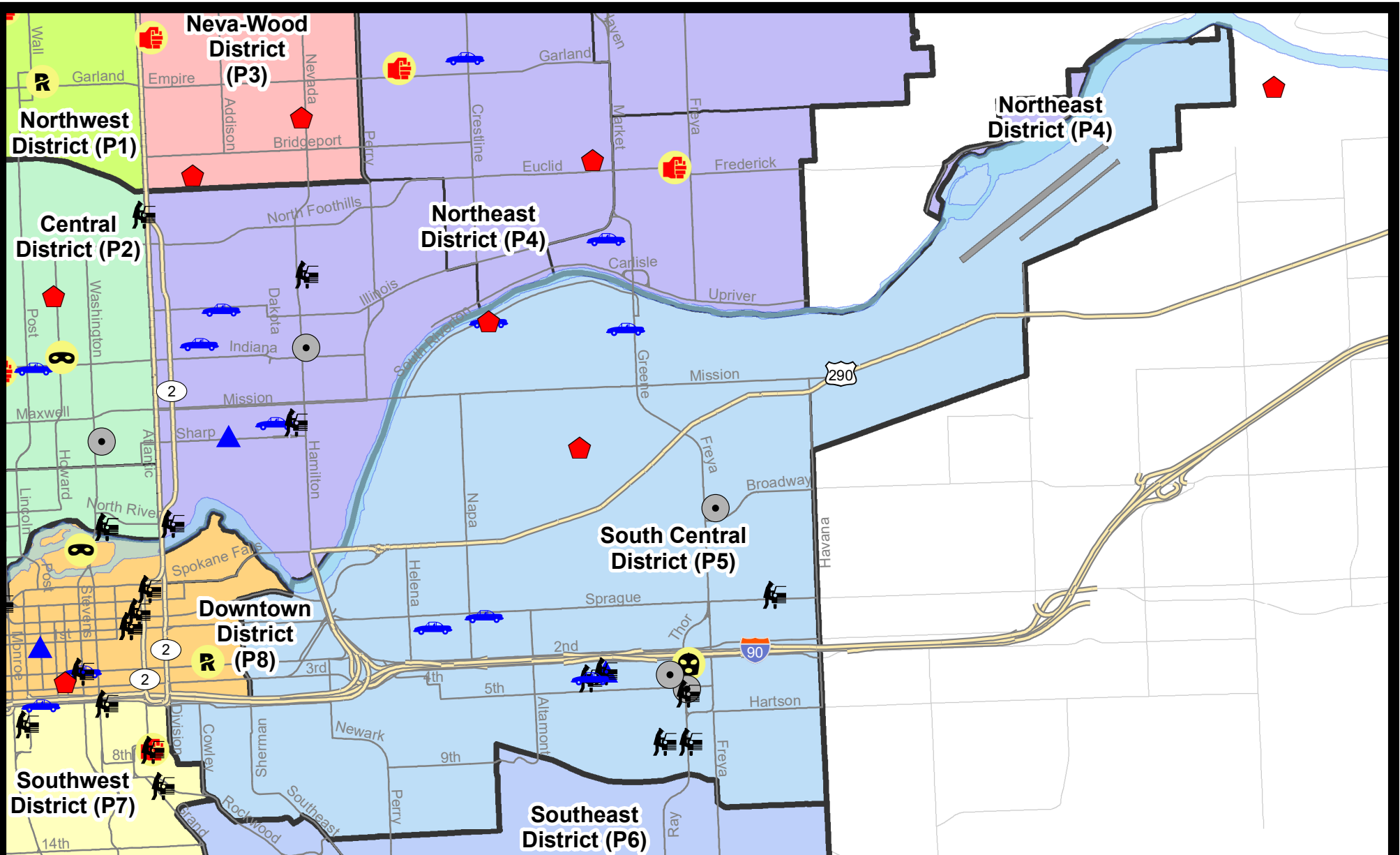
Prepared by SPD Crime Analysis Office - Tuesday, July 5, 2022

NOTE: SPD moved from UCR to the NIBRS reporting standard on 10/4/16 following the transition to a new RMS System. [Numbers on CompStat reports prior to this date should not be used as a comparison to those on this report.](#) Additional info on these reporting standards can be found on the FBI website: <https://ucr.fbi.gov/nibrs-overview>

This chart represents Preliminary counts of selected crime categories from Police Case Reports. Full statistical analysis to determine the confidence level of this data has not been performed. The % change columns on the preliminary counts differ from the percentage change on the NIBRS crime report, sometimes significantly. The CompStat report is designed for operational use and includes only selected NIBRS categories and coding less complex than full NIBRS rules. Official statistics for these and other NIBRS categories can be found on WASPC & FBI websites once available.














Note: On 2/10/21 a portion of the Police Block SPC5EC became part of the Downtown Precinct (SPD8EC); Consequently activity in P5 will appear lower if compared to printed CompStat reports prior to 2/10/21



City of Spokane
South Central District (P5)
Selected
Crime Types
2022-06-26 to 2022-07-02
 Prepared By:
 Crime Analysis Unit
 Spokane Police Department

Legend


NIBRS Events

-  Criminal Homicide
-  Robbery Commercial
-  Aggravated Assault
-  Burglary Commercial
-  Rape
-  Robbery Person
-  Burglary Residential
-  Burglary Garage
-  Vehicle Prowling
-  Vehicle Theft
-  Arson

Cases Represent LERMS Crime Codes
 Points may indicate multiple events
 Note: Veh Prowl is only Larceny category displayed



For Additional Information on Incidents
 pertaining to an Area, Trend, or Pattern
 Contact Information Analysis



THIS IS NOT A LEGAL DOCUMENT:
 The information shown on this map is compiled
 from various sources and is subject to constant
 revision. Information shown on this map should
 not be used to determine the location of facilities
 in relationship to property lines, section lines,
 streets, etc.

Sunday - Saturday

SE - South Central District (P5)

6/26/2022 TO 7/2/2022



<u>A/C</u>	<u>Offense Statute</u>	<u>Address</u>	<u>Reported Date</u>	<u>Dist</u>
<u>SPC5EC</u>				
C	BURGLARY 2D COMMERCIAL	3600 E SPRINGFIELD AVE	6/28/2022	P5
C	BURGLARY 2D COMMERCIAL	500 S THOR ST	6/29/2022	P6
C	BURGLARY 2D COMMERCIAL	400 S THOR ST	7/1/2022	P6
C	BURGLARY 2D GARAGE	300 S REGAL ST	6/29/2022	P5
C	ROBBERY 1D COMMERCIAL	300 S THOR ST	6/26/2022	P6
C	THEFT 2D ALL OTHER	3700 E 12TH AVE	6/28/2022	
C	THEFT 2D FROM MOTOR VEHICLE	2700 E 4TH AVE	6/28/2022	P6
C	THEFT 2D FROM MOTOR VEHICLE	500 S THOR ST	6/27/2022	
C	THEFT 3D ALL OTHER	2400 E SPRAGUE AVE	6/26/2022	P5
C	THEFT 3D CITY SHOPLIFTING	400 S THOR ST	6/28/2022	P6
C	THEFT 3D CITY SHOPLIFTING	400 S THOR ST	6/29/2022	P6
C	THEFT 3D FROM BUILDING	3700 E 6TH AVE	6/28/2022	
A	THEFT 3D FROM MOTOR VEHICLE	3200 E 8TH AVE	6/28/2022	P5
C	THEFT 3D FROM MOTOR VEHICLE	800 S THOR ST	6/26/2022	
C	THEFT 3D FROM MOTOR VEHICLE	4000 E SPRAGUE AVE	6/27/2022	
C	THEFT 3D SHOPLIFTING	1400 E 1ST AVE	6/26/2022	P8
C	THEFT 3D SHOPLIFTING	400 S THOR ST	7/1/2022	P6
C	THEFT 3D SHOPLIFTING	400 S THOR ST	7/1/2022	P6
C	THEFT 3D VEHICLE PARTS AND ACCESSORIES	3700 E PACIFIC AVE	6/27/2022	P4
C	THEFT OF A FIREARM FROM MOTOR VEHICLE	300 S REGAL ST	6/29/2022	P5
C	THEFT OF MOTOR VEHICLE	0 S MADEIRA ST	6/26/2022	P6
C	THEFT OF MOTOR VEHICLE	2700 E 4TH AVE	6/28/2022	P6
C	THEFT OF MOTOR VEHICLE	0 S CRESTLINE ST	7/1/2022	P6
<u>SPC5GP</u>				
C	RESIDENTIAL BURGLARY	2200 E SOUTH RIVERTON AVE	6/26/2022	P6
A	RESIDENTIAL BURGLARY	2700 E DESMET AVE	6/30/2022	P6
C	THEFT 3D CITY VEHICLE PARTS AND ACCESSORIES	3100 E BALDWIN AVE	6/27/2022	P6
C	THEFT 3D FROM BUILDING	2200 E DESMET AVE	6/26/2022	
C	THEFT OF A FIREARM FROM BUILDING	3100 E ERMINA AVE	6/27/2022	P5
C	THEFT OF MOTOR VEHICLE	2200 E SOUTH RIVERTON AVE	6/26/2022	P6
C	THEFT OF MOTOR VEHICLE	3100 E BALDWIN AVE	6/27/2022	P6

POLICE SUMMARY - Ending: Saturday, July 2, 2022



SE - Southeast District (P6)

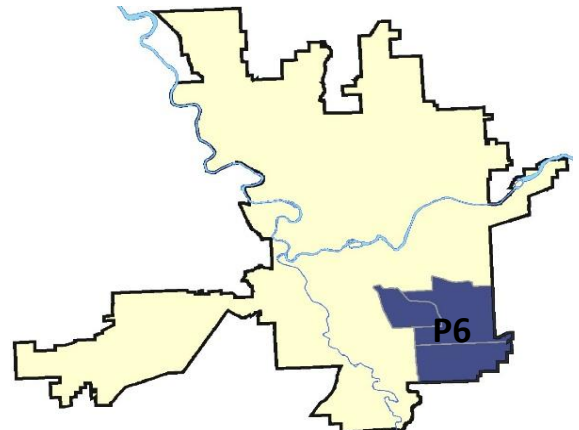
Preliminary IBR Counts

NIBRS Categories (Part 1 Selected)		7 Day Comparison			28 Day Comparison			YTD Comparison		
		Current	Prior	Percent	Current	Prior	Percent	Current	Prior	Percent
Violent	Criminal Homicide	0	0		0	0		0	0	
	Rape	0	0		0	1	-100.00%	6	5	20.00%
	Robbery - Commercial	0	0		0	0		2	1	100.00%
	Robbery - Person	0	0		2	0		4	3	33.33%
	Aggravated Assault - Non DV	0	1	-100.00%	1	0		8	8	0.00%
	Aggravated Assault - DV	0	0		1	2	-50.00%	11	10	10.00%
Violent Total:		0	1	-100.00%	4	3	33.33%	31	27	14.81%
Property	Burglary - Residential	0	0		3	7	-57.14%	43	25	72.00%
	Burglary Garage	0	1	-100.00%	1	5	-80.00%	18	25	-28.00%
	Burglary Commercial	0	0		2	1	100.00%	13	6	116.67%
	Larceny	8	10	-20.00%	41	46	-10.87%	285	252	13.10%
	Vehicle Theft	0	1	-100.00%	4	5	-20.00%	45	25	80.00%
	Arson	0	0		0	0		1	4	-75.00%
Property Total:		8	12	-33.33%	51	64	-20.31%	405	337	20.18%
Preliminary Part 1 Crime Totals:		8	13	-38.46%	55	67	-17.91%	436	364	19.78%
Current 7 Day Period:		6/26/2022 - 7/2/2022			Prior 7 Day Period:		6/19/2022 - 6/25/2022			
Current 28 Day Period:		6/5/2022 - 7/2/2022			Prior 28 Day Period:		5/8/2022 - 6/4/2022			
Current YTD Day Period:		1/1/2022 - 7/2/2022			Prior YTD Period:		1/1/2021 - 7/2/2021			

Prepared by SPD Crime Analysis Office - Tuesday, July 5, 2022

NOTE: SPD moved from UCR to the NIBRS reporting standard on 10/4/16 following the transition to a new RMS System. [Numbers on CompStat reports prior to this date should not be used as a comparison to those on this report.](#) Additional info on these reporting standards can be found on the FBI website: <https://ucr.fbi.gov/nibrs-overview>

This chart represents Preliminary counts of selected crime categories from Police Case Reports. Full statistical analysis to determine the confidence level of this data has not been performed. The % change columns on the preliminary counts differ from the percentage change on the NIBRS crime report, sometimes significantly. The CompStat report is designed for operational use and includes only selected NIBRS categories and coding less complex than full NIBRS rules. Official statistics for these and other NIBRS categories can be found on WASPC & FBI websites once available.



Sunday - Saturday

SE - Southeast District (P6)

6/26/2022 TO 7/2/2022



<u>A/C</u>	<u>Offense Statute</u>	<u>Address</u>	<u>Reported Date</u>	<u>Dist</u>
<u>SPC6LH</u>				
C	THEFT 2D FROM MOTOR VEHICLE	E 25TH AVE / S SOUTHEAST BLVD	6/29/2022	P6
C	THEFT 3D ALL OTHER	3100 E 37TH AVE	6/27/2022	P6
C	THEFT 3D FROM MOTOR VEHICLE	2500 E 31ST AVE	6/26/2022	P6
C	THEFT 3D FROM MOTOR VEHICLE	1900 E 35TH AVE	6/26/2022	P6
C	THEFT 3D VEHICLE PARTS AND ACCESSORIES	3100 E 27TH AVE	6/26/2022	P6
C	THEFT 3D VEHICLE PARTS AND ACCESSORIES	3100 E 27TH AVE	6/26/2022	P6
C	THEFT 3D VEHICLE PARTS AND ACCESSORIES	3400 E 26TH AVE	6/29/2022	
<u>SPC6SG</u>				
C	THEFT 3D VEHICLE PARTS AND ACCESSORIES	2700 E 46TH AVE	6/28/2022	P6

POLICE SUMMARY - Ending: Saturday, July 2, 2022



SW - Southwest District (P7)

Preliminary IBR Counts

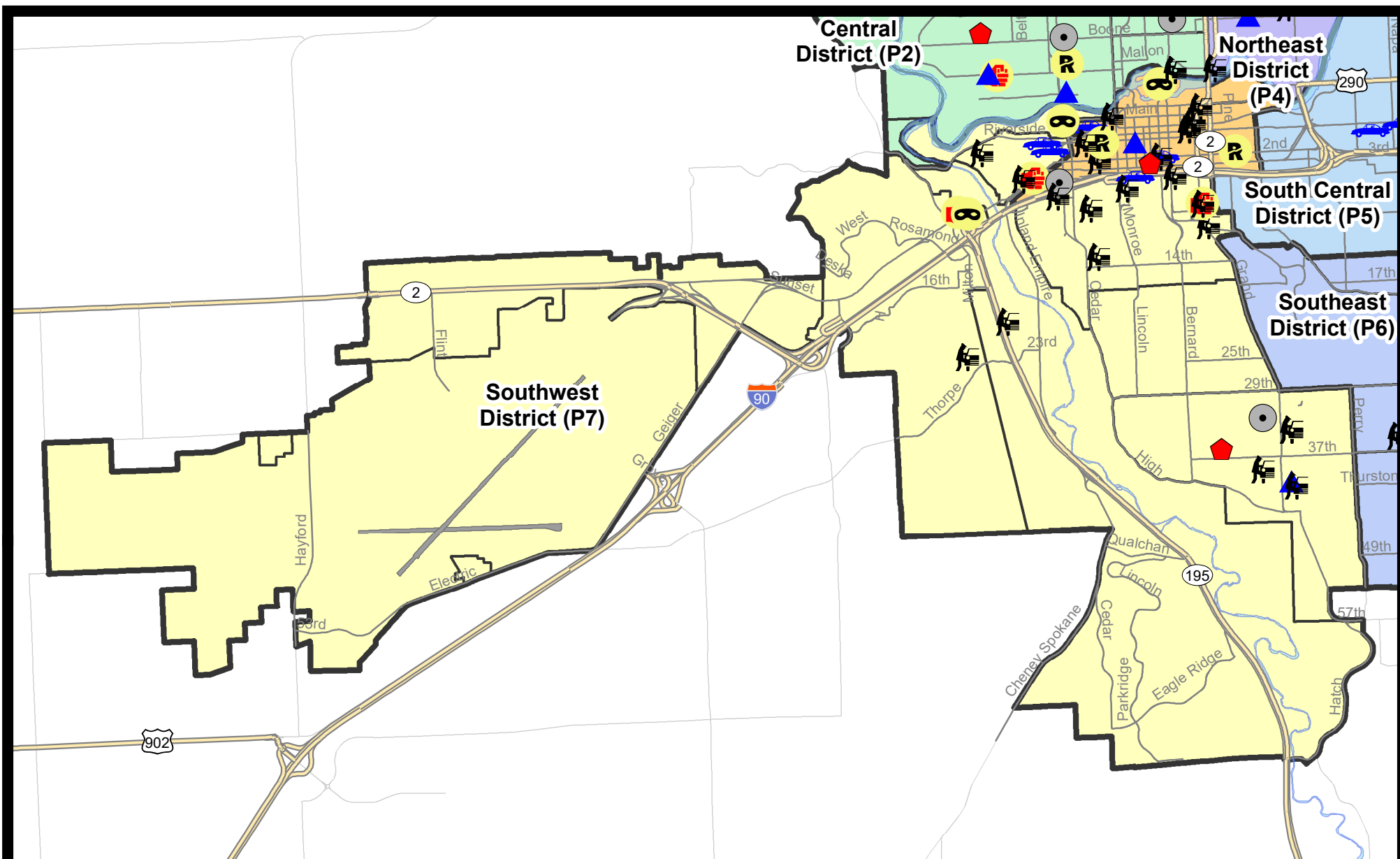
NIBRS Categories (Part 1 Selected)		7 Day Comparison			28 Day Comparison			YTD Comparison		
		Current	Prior	Percent	Current	Prior	Percent	Current	Prior	Percent
Violent	Criminal Homicide	0	0		0	0		1	2	-50.00%
	Rape	0	1	-100.00%	4	3	33.33%	18	17	5.88%
	Robbery - Commercial	0	0		0	0		3	2	50.00%
	Robbery - Person	2	1	100.00%	3	2	50.00%	11	9	22.22%
	Aggravated Assault - Non DV	1	2	-50.00%	4	4	0.00%	26	27	-3.70%
	Aggravated Assault - DV	2	0		4	2	100.00%	14	24	-41.67%
Violent Total:		5	4	25.00%	15	11	36.36%	73	81	-9.88%
Property	Burglary - Residential	1	5	-80.00%	9	12	-25.00%	41	46	-10.87%
	Burglary Garage	1	1	0.00%	4	8	-50.00%	30	34	-11.76%
	Burglary Commercial	1	1	0.00%	5	4	25.00%	32	23	39.13%
	Larceny	26	24	8.33%	88	84	4.76%	668	484	38.02%
	Vehicle Theft	3	4	-25.00%	15	13	15.38%	98	65	50.77%
	Arson	0	1	-100.00%	1	3	-66.67%	5	4	25.00%
Property Total:		32	36	-11.11%	122	124	-1.61%	874	656	33.23%
Preliminary Part 1 Crime Totals:		37	40	-7.50%	137	135	1.48%	947	737	28.49%
Current 7 Day Period:		6/26/2022 - 7/2/2022			Prior 7 Day Period:		6/19/2022 - 6/25/2022			
Current 28 Day Period:		6/5/2022 - 7/2/2022			Prior 28 Day Period:		5/8/2022 - 6/4/2022			
Current YTD Day Period:		1/1/2022 - 7/2/2022			Prior YTD Period:		1/1/2021 - 7/2/2021			

Prepared by SPD Crime Analysis Office - Tuesday, July 5, 2022

NOTE: SPD moved from UCR to the NIBRS reporting standard on 10/4/16 following the transition to a new RMS System. [Numbers on CompStat reports prior to this date should not be used as a comparison to those on this report.](#) Additional info on these reporting standards can be found on the FBI website: <https://ucr.fbi.gov/nibrs-overview>

This chart represents Preliminary counts of selected crime categories from Police Case Reports. Full statistical analysis to determine the confidence level of this data has not been performed. The % change columns on the preliminary counts differ from the percentage change on the NIBRS crime report, sometimes significantly. The CompStat report is designed for operational use and includes only selected NIBRS categories and coding less complex than full NIBRS rules. Official statistics for these and other NIBRS categories can be found on WASPC & FBI websites once available.

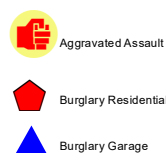





City of Spokane
Southwest District (P7)
Selected
Crime Types
2022-06-26 to 2022-07-02
 Prepared By:
 Crime Analysis Unit
 Spokane Police Department

Legend

NIBRS Events



Cases Represent LERMS Crime Codes
 Points may indicate multiple events
 Note: Veh Prowl is only Larceny category displayed



For Additional Information on Incidents
 pertaining to an Area, Trend, or Pattern
 Contact Information Analysis

0 0.2 0.4 0.6 0.8 1 1.2 1.4 1.6 Miles



THIS IS NOT A LEGAL DOCUMENT:
 The information shown on this map is compiled
 from various sources and is subject to constant
 revision. Information shown on this map should
 not be used to determine the location of facilities
 in relationship to property lines, section lines,
 streets, etc.



Sunday - Saturday

SE - Southwest District (P7)

6/26/2022 TO 7/2/2022



<u>A/C</u>	<u>Offense Statute</u>	<u>Address</u>	<u>Reported Date</u>	<u>Dist</u>
<u>SPD7BA</u>				
C	ASSAULT 2D	W SUNSET BLVD / W 4TH AVE	6/30/2022	P7
C	THEFT 2D FROM MOTOR VEHICLE	2400 W PACIFIC AVE	6/29/2022	
C	THEFT 3D FROM MOTOR VEHICLE	2000 W 4TH AVE	6/27/2022	
C	THEFT 3D VEHICLE PARTS AND ACCESSORIES	2100 W 2ND AVE	6/28/2022	P7
C	THEFT OF MOTOR VEHICLE	0 S OAK ST	6/28/2022	P7
C	THEFT OF MOTOR VEHICLE	1700 W PACIFIC AVE	6/29/2022	P5
<u>SPD7CH</u>				
C	ASSAULT 2D	100 W 8TH AVE	6/29/2022	P7
C	THEFT 2D ALL OTHER	S WALL ST / W 4TH AVE	6/26/2022	P7
C	THEFT 2D FROM MOTOR VEHICLE	1600 W 6TH AVE	6/27/2022	P7
C	THEFT 2D FROM MOTOR VEHICLE	100 W 8TH AVE	6/30/2022	P7
C	THEFT 2D FROM MOTOR VEHICLE	0 W ROCKWOOD BLVD	6/26/2022	
C	THEFT 2D FROM MOTOR VEHICLE	900 W 5TH AVE	6/29/2022	
C	THEFT 3D FROM BUILDING	1100 W 11TH AVE	6/26/2022	
C	THEFT 3D FROM BUILDING	0 E 8TH AVE	6/27/2022	
C	THEFT 3D FROM MOTOR VEHICLE	300 W 4TH AVE	6/27/2022	
C	THEFT 3D FROM MOTOR VEHICLE	1200 W 13TH AVE	6/28/2022	
C	THEFT 3D VEHICLE PARTS AND ACCESSORIES	800 W 5TH AVE	7/1/2022	P7
C	THEFT 3D VEHICLE PARTS AND ACCESSORIES	S WASHINGTON ST / W 7TH AVE	7/1/2022	P7
C	THEFT OF A FIREARM FROM MOTOR VEHICLE	700 S ADAMS ST	6/28/2022	P7
C	THEFT OF MOTOR VEHICLE	800 W 4TH AVE	6/29/2022	P7
<u>SPD7CS</u>				
C	BURGLARY 2D COMMERCIAL	400 E 33RD AVE	6/28/2022	P6
C	BURGLARY 2D GARAGE	700 E 40TH AVE	6/26/2022	P7
C	RESIDENTIAL BURGLARY	3500 S DIVISION ST	6/27/2022	P5
C	THEFT 2D ALL OTHER	3500 S DIVISION ST	6/27/2022	P5
C	THEFT 3D FROM MOTOR VEHICLE	700 E THURSTON AVE	6/28/2022	P7
C	THEFT 3D FROM MOTOR VEHICLE	700 E 34TH AVE	6/26/2022	
C	THEFT 3D FROM MOTOR VEHICLE	700 E 34TH AVE	6/26/2022	
C	THEFT 3D FROM MOTOR VEHICLE	3800 S LATAWAH ST	6/27/2022	
C	THEFT 3D SHOPLIFTING	800 E 29TH AVE	6/30/2022	
<u>SPD7GT</u>				
C	THEFT 2D FROM MOTOR VEHICLE	2400 S CANYON WOODS LN	6/27/2022	P7
<u>SPD7LC</u>				
A	THEFT 3D FROM MOTOR VEHICLE	2300 W 16TH AVE	6/28/2022	P7
<u>SPD7PV</u>				

For protection of victim privacy, the entire address on sexual assault crimes has been redacted.

A/C	Offense Statute	Address	Reported Date	Dist
C	ROBBERY 1D PERSON	N MAPLE ST / W MAIN AVE	6/28/2022	P7
A	THEFT 3D FROM MOTOR VEHICLE	1000 W MAIN AVE	6/26/2022	P7
<u>SPD7WH</u>				
C	ASSAULT 2D	2800 W 7TH AVE	6/28/2022	P7
C	ROBBERY 1D PERSON	W SUNSET BLVD / S LINDEKE ST	6/26/2022	P7
<u>SPD7WP</u>				
C	THEFT 3D SHOPLIFTING	9600 W US 2 HWY	6/29/2022	
C	THEFT 3D SHOPLIFTING	9600 W US 2 HWY	6/30/2022	

SPOKANE POLICE DEPARTMENT

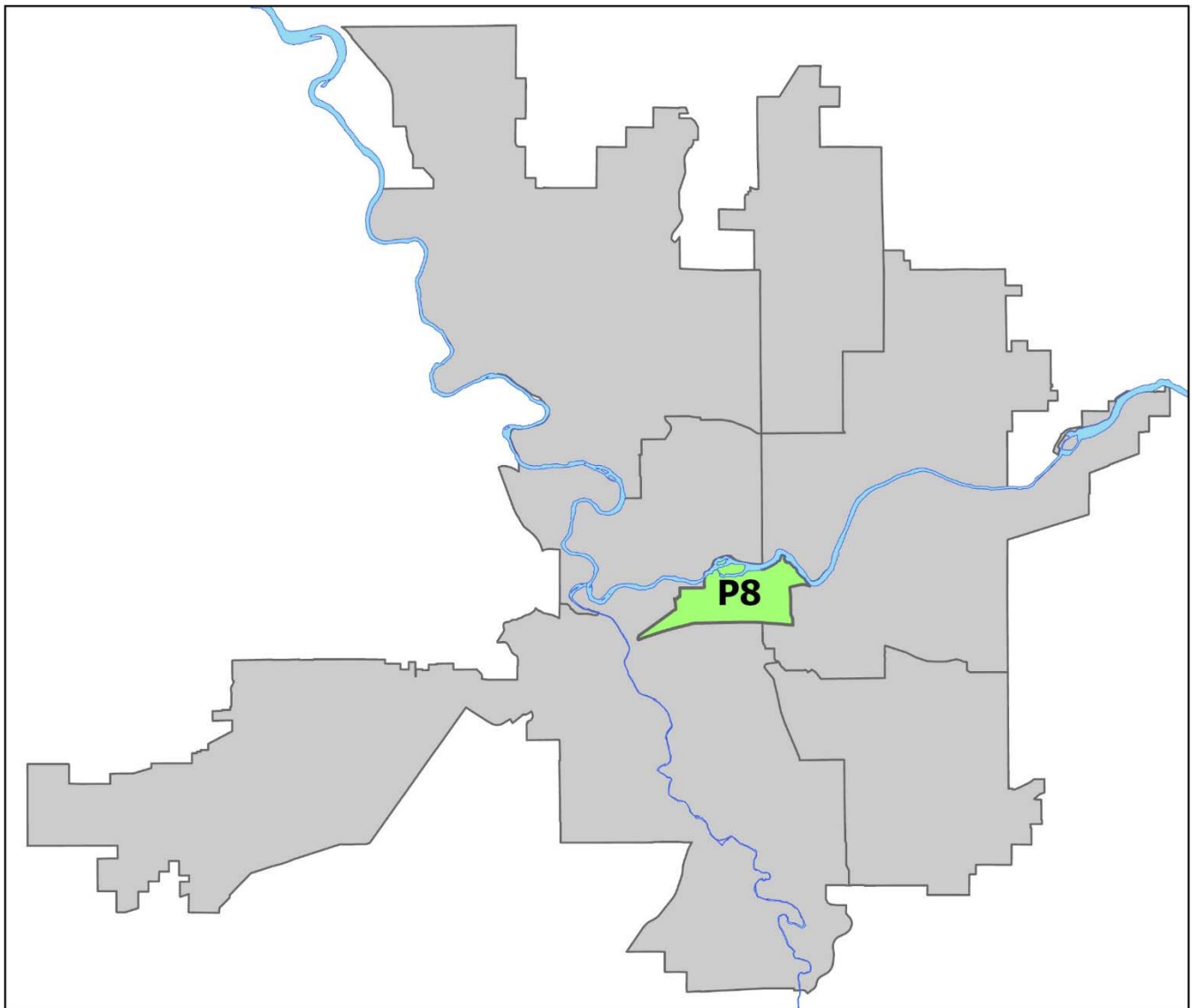
DOWNTOWN

Police Service Area



PSA Commander

Captain David Singley



POLICE SUMMARY - Ending: Saturday, July 2, 2022

DOWNTOWN PRECINCT (P8)



Preliminary IBR Counts

NIBRS Categories (Part 1 Selected)		7 Day Comparison			28 Day Comparison			YTD Comparison		
		Current	Prior	Percent	Current	Prior	Percent	Current	Prior	Percent
Violent	Criminal Homicide	0	0		1	0		2	1	100.00%
	Rape	2	1	100.00%	5	2	150.00%	20	14	42.86%
	Robbery - Commercial	0	0		0	1	-100.00%	6	7	-14.29%
	Robbery - Person	1	5	-80.00%	7	6	16.67%	24	24	0.00%
	Aggravated Assault - Non DV	0	3	-100.00%	8	13	-38.46%	56	55	1.82%
	Aggravated Assault - DV	0	0		2	3	-33.33%	11	10	10.00%
Violent Total:		3	9	-66.67%	23	25	-8.00%	119	111	7.21%
Property	Burglary - Residential	1	0		4	1	300.00%	17	13	30.77%
	Burglary Garage	1	1	0.00%	3	2	50.00%	5	4	25.00%
	Burglary Commercial	1	4	-75.00%	10	11	-9.09%	46	56	-17.86%
	Larceny	17	30	-43.33%	95	108	-12.04%	838	389	115.42%
	Vehicle Theft	3	5	-40.00%	11	11	0.00%	74	34	117.65%
	Arson	0	0		0	2	-100.00%	5	6	-16.67%
Property Total:		23	40	-42.50%	123	135	-8.89%	985	502	96.22%
Preliminary Part 1 Crime Totals:		26	49	-46.94%	146	160	-8.75%	1104	613	80.10%
Current 7 Day Period:		6/26/2022 - 7/2/2022			Prior 7 Day Period:		6/19/2022 - 6/25/2022			
Current 28 Day Period:		6/5/2022 - 7/2/2022			Prior 28 Day Period:		5/8/2022 - 6/4/2022			
Current YTD Day Period:		1/1/2022 - 7/2/2022			Prior YTD Period:		1/1/2021 - 7/2/2021			

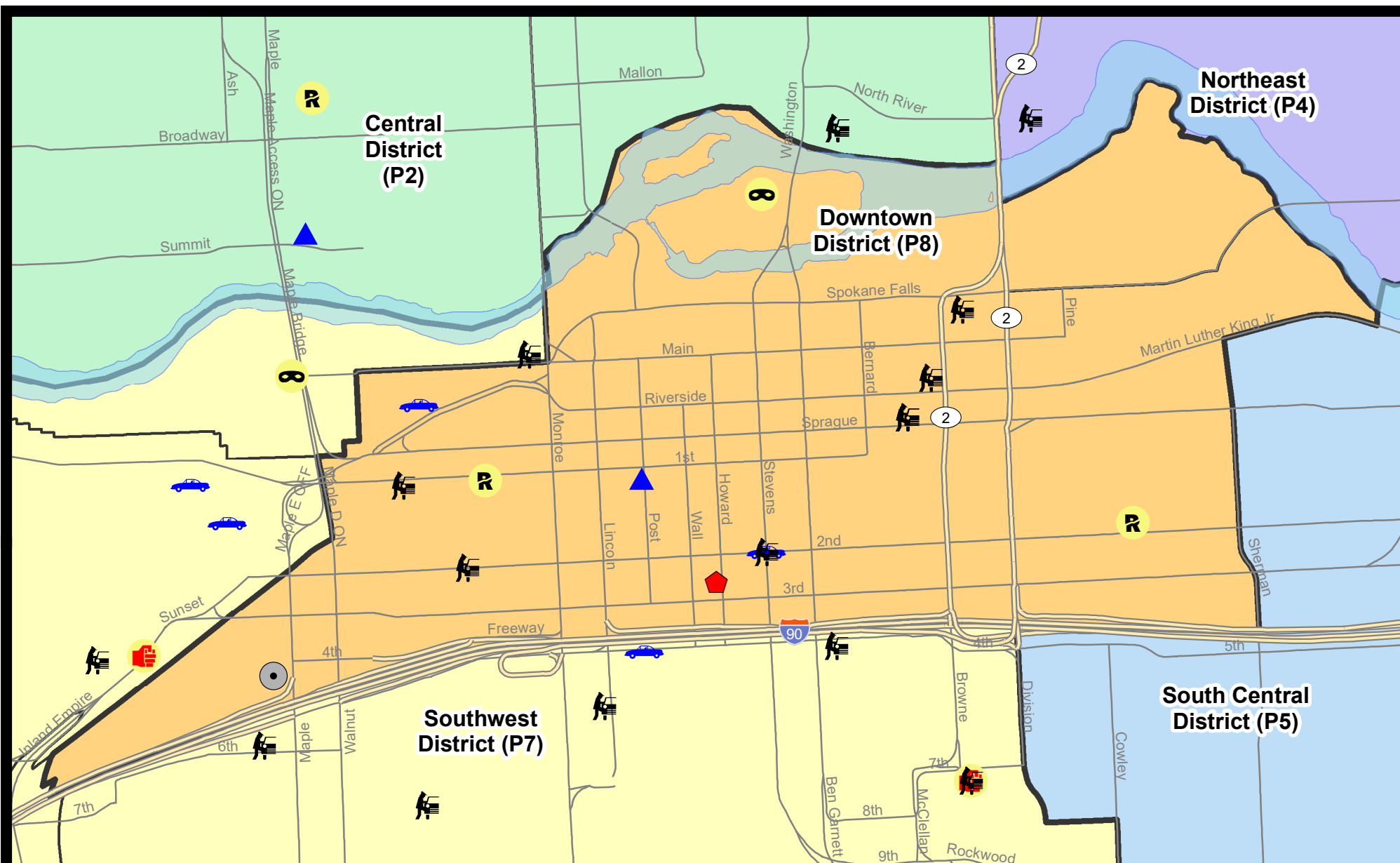
Prepared by SPD Crime Analysis Office - Tuesday, July 5, 2022

NOTE: SPD moved from UCR to the NIBRS reporting standard on 10/4/16 following the transition to a new RMS System. [Numbers on CompStat reports prior to this date should not be used as a comparison to those on this report.](#) Additional info on these reporting standards can be found on the FBI website: <https://ucr.fbi.gov/nibrs-overview>

This chart represents Preliminary counts of selected crime categories from Police Case Reports. Full statistical analysis to determine the confidence level of this data has not been performed. The % change columns on the preliminary counts differ from the percentage change on the NIBRS crime report, sometimes significantly. The CompStat report is designed for operational use and includes only selected NIBRS categories and coding less complex than full NIBRS rules. Official statistics for these and other NIBRS categories can be found on WASPC & FBI websites once available.



Note: On 2/10/21 a portion of the Police Block SPC5EC became part of the Downtown Precinct (SPD8EC); Consequently activity in P8 will appear higher if compared to printed CompStat reports prior to 2/10/21



City of Spokane
Downtown District (P8)
Selected
Crime Types
2022-06-26 to 2022-07-02
 Prepared By:
 Crime Analysis Unit
 Spokane Police Department

Legend

NIBRS Events



Criminal Homicide



Rape



Robbery Commercial



Robbery Person



Aggravated Assault



Burglary Residential



Burglary Garage



Burglary Commercial



Vehicle Prowling



Vehicle Theft



Arson

Cases Represent LERMS Crime Codes
 Points may indicate multiple events
 Note: Veh Prowl is only Larceny category displayed



For Additional Information on Incidents
 pertaining to an Area, Trend, or Pattern
 Contact Information Analysis

0 0.2 Miles



THIS IS NOT A LEGAL DOCUMENT:
 The information shown on this map is compiled
 from various sources and is subject to constant
 revision. Information shown on this map should
 not be used to determine the location of facilities
 in relationship to property lines, section lines,
 streets, etc.



Sunday - Saturday

SW - Downtown District (P8)

6/26/2022 TO 7/2/2022



<u>A/C</u>	<u>Offense Statute</u>	<u>Address</u>	<u>Reported Date</u>	<u>Dist</u>
C	THEFT OF MOTOR VEHICLE	S JEFFERSON ST / W FREEWAY AVE	7/1/2022	P8
<u>SPD8EC</u>				
C	RAPE 1D		6/29/2022	P8
C	THEFT 3D CITY ALL OTHER	E 3RD AVE / S DIVISION ST	6/28/2022	P1
<u>SPD8RS</u>				
C	BURGLARY 2D COMMERCIAL	400 S MAPLE ST	7/2/2022	P8
C	BURGLARY 2D GARAGE	100 S POST ST	6/27/2022	
C	RAPE 2D		6/27/2022	P8
C	RESIDENTIAL BURGLARY	200 S HOWARD ST	6/28/2022	P8
C	ROBBERY 1D PERSON	500 N HOWARD ST	6/26/2022	P8
C	THEFT 1D FROM MOTOR VEHICLE	200 W SPRAGUE AVE	6/29/2022	
C	THEFT 1D POCKET PICKING	700 W RIVERSIDE AVE	6/26/2022	P8
C	THEFT 2D ALL OTHER	S STEVENS ST / W 2ND AVE	6/26/2022	P8
C	THEFT 2D FROM MOTOR VEHICLE	200 W RIVERSIDE AVE	6/29/2022	P8
C	THEFT 3D ALL OTHER	500 N HOWARD ST	6/26/2022	P8
C	THEFT 3D CITY ALL OTHER	500 N HOWARD ST	6/26/2022	P8
C	THEFT 3D CITY ALL OTHER	500 W SPRAGUE AVE	6/30/2022	P8
C	THEFT 3D CITY SHOPLIFTING	1100 W 1ST AVE	6/27/2022	P8
C	THEFT 3D FROM BUILDING	500 W RIVERSIDE AVE	6/28/2022	
C	THEFT 3D FROM MOTOR VEHICLE	1300 W 1ST AVE	6/26/2022	P6
C	THEFT 3D FROM MOTOR VEHICLE	0 W SPOKANE FALLS BLVD	6/26/2022	P8
C	THEFT 3D FROM MOTOR VEHICLE	S STEVENS ST / W 2ND AVE	6/27/2022	P8
C	THEFT 3D FROM MOTOR VEHICLE	S JEFFERSON ST / W 2ND AVE	6/28/2022	P8
C	THEFT 3D FROM MOTOR VEHICLE	200 W SPRAGUE AVE	6/29/2022	
C	THEFT 3D SHOPLIFTING	500 W RIVERSIDE AVE	6/28/2022	
C	THEFT 3D VEHICLE PARTS AND ACCESSORIES	1000 W RIVERSIDE AVE	6/29/2022	
C	THEFT OF MOTOR VEHICLE	S STEVENS ST / W 2ND AVE	6/26/2022	P8
C	THEFT OF MOTOR VEHICLE	1200 W RIVERSIDE AVE	6/30/2022	P8

POLICE SUMMARY - Ending: Saturday, July 2, 2022



Other Jurisdiction or Unk District

Preliminary IBR Counts

NIBRS Categories (Part 1 Selected)		7 Day Comparison			28 Day Comparison			YTD Comparison		
		Current	Prior	Percent	Current	Prior	Percent	Current	Prior	Percent
Violent	Criminal Homicide	0	0		0	0		0	0	
	Rape	0	0		0	2	-100.00%	3	3	0.00%
	Robbery - Commercial	0	0		0	0		0	0	
	Robbery - Person	0	0		0	0		0	0	
	Aggravated Assault - Non DV	0	0		0	0		2	0	
	Aggravated Assault - DV	0	0		1	0		2	0	
Violent Total:		0	0		1	2	-50.00%	7	3	133.33%
Property	Burglary - Residential	1	0		1	0		1	1	0.00%
	Burglary Garage	0	0		0	0		0	0	
	Burglary Commercial	0	0		0	0		3	0	
	Larceny	3	2	50.00%	6	3	100.00%	39	11	254.55%
	Vehicle Theft	0	1	-100.00%	1	0		2	5	-60.00%
	Arson	0	0		0	0		0	0	
Property Total:		4	3	33.33%	8	3	166.67%	45	17	164.71%
Preliminary Part 1 Crime Totals:		4	3	33.33%	9	5	80.00%	52	20	160.00%
Current 7 Day Period:		6/26/2022 - 7/2/2022			Prior 7 Day Period:		6/19/2022 - 6/25/2022			
Current 28 Day Period:		6/5/2022 - 7/2/2022			Prior 28 Day Period:		5/8/2022 - 6/4/2022			
Current YTD Day Period:		1/1/2022 - 7/2/2022			Prior YTD Period:		1/1/2021 - 7/2/2021			

Prepared by SPD Crime Analysis Office - Tuesday, July 5, 2022

NOTE: SPD moved from UCR to the NIBRS reporting standard on 10/4/16 following the transition to a new RMS System. [Numbers on CompStat reports prior to this date should not be used as a comparison to those on this report.](#) Additional info on these reporting standards can be found on the FBI website: <https://ucr.fbi.gov/nibrs-overview>

This chart represents Preliminary counts of selected crime categories from Police Case Reports. Full statistical analysis to determine the confidence level of this data has not been performed. The % change columns on the preliminary counts differ from the percentage change on the NIBRS crime report, sometimes significantly. The CompStat report is designed for operational use and includes only selected NIBRS categories and coding less complex than full NIBRS rules. Official statistics for these and other NIBRS categories can be found on WASPC & FBI websites once available.

Sunday - Saturday

6/26/2022 TO 7/2/2022

Other Jurisdiction/Unk District



<u>A/C</u>	<u>Offense Statute</u>	<u>Address</u>	<u>Reported Date</u>	<u>Dist</u>
C	THEFT 2D SHOPLIFTING		6/27/2022	
C	THEFT 3D ALL OTHER		6/27/2022	
C	THEFT 3D FROM MOTOR VEHICLE		6/26/2022	
<u>SV01</u>				
C	BURGLARY 1D FROM RESIDENCE	7800 E GLASS AVE	6/30/2022	Oth