

SPOKANE POLICE DEPARTMENT

PRELIMINARY CITYWIDE **IBR** CRIME REPORT



Preliminary IBR Counts

CHIEF OF POLICE

Craig Meidl

Period Ending: Saturday, June 25, 2022

NIBRS Categories (Part 1 Selected)		7 Day Comparison			28 Day Comparison			YTD Comparison		
		Current	Prior	Percent	Current	Prior	Percent	Current	Prior	Percent
Violent	Criminal Homicide	0	0		1	0		4	6	-33.33%
	Rape	6	8	-25.00%	17	20	-15.00%	114	140	-18.57%
	Robbery - Commercial	1	0		3	11	-72.73%	55	28	96.43%
	Robbery - Person	8	6	33.33%	21	14	50.00%	98	99	-1.01%
	Aggravated Assault - Non DV	15	10	50.00%	48	42	14.29%	260	234	11.11%
	Aggravated Assault - DV	4	11	-63.64%	27	26	3.85%	166	174	-4.60%
Violent Total:		34	35	-2.86%	117	113	3.54%	697	681	2.35%
Property	Burglary - Residential	13	12	8.33%	65	73	-10.96%	374	338	10.65%
	Burglary Garage	6	6	0.00%	35	39	-10.26%	172	207	-16.91%
	Burglary Commercial	13	12	8.33%	53	39	35.90%	319	214	49.07%
	Larceny	151	165	-8.48%	650	731	-11.08%	5001	3871	29.19%
	Vehicle Theft	34	26	30.77%	122	116	5.17%	790	451	75.17%
	Arson	1	1	0.00%	4	8	-50.00%	36	52	-30.77%
Property Total:		218	222	-1.80%	929	1006	-7.65%	6692	5133	30.37%
Preliminary Part 1 Crime Totals:		252	257	-1.95%	1046	1119	-6.52%	7389	5814	27.09%
Current 7 Day Period:		6/19/2022 - 6/25/2022			Prior 7 Day Period:		6/12/2022 - 6/18/2022			
Current 28 Day Period:		5/29/2022 - 6/25/2022			Prior 28 Day Period:		5/1/2022 - 5/28/2022			
Current YTD Day Period:		1/1/2022 - 6/25/2022			Prior YTD Period:		1/1/2021 - 6/25/2021			

Prepared by SPD Crime Analysis Office - Monday, June 27, 2022

NOTE: SPD moved from UCR to the NIBRS reporting standard on 10/4/16 following the transition to a new RMS System. [Numbers on CompStat reports prior to this date should not be used as a comparison to those on this report.](#) Additional info on these reporting standards can be found on the FBI website: <https://ucr.fbi.gov/nibrs-overview>

This chart represents Preliminary counts of selected crime categories from Police Case Reports. Full statistical analysis to determine the confidence level of this data has not been performed. The % change columns on the preliminary counts differ from the percentage change on the NIBRS crime report, sometimes significantly. The CompStat report is designed for operational use and includes only selected NIBRS categories and coding less complex than full NIBRS rules. Official statistics for these and other NIBRS categories can be found on WASPC & FBI websites once available.



SPOKANE POLICE DEPARTMENT



NORTH **Police Service Area**

PSA Commander

Captain Mark Griffiths

Northwest District (P1)

Central District (P2)

Neva-Wood District (P3)

Northeast District (P4)



POLICE SUMMARY - Ending: Saturday, June 25, 2022

NORTH PRECINCT (P1, P2, P3, and P4)



Preliminary IBR Counts

NIBRS Categories (Part 1 Selected)		7 Day Comparison			28 Day Comparison			YTD Comparison		
		Current	Prior	Percent	Current	Prior	Percent	Current	Prior	Percent
Violent	Criminal Homicide	0	0		0	0		1	3	-66.67%
	Rape	4	4	0.00%	10	9	11.11%	57	84	-32.14%
	Robbery - Commercial	1	0		2	10	-80.00%	43	18	138.89%
	Robbery - Person	2	5	-60.00%	11	6	83.33%	58	56	3.57%
	Aggravated Assault - Non DV	9	2	350.00%	25	23	8.70%	141	118	19.49%
	Aggravated Assault - DV	3	6	-50.00%	17	18	-5.56%	102	107	-4.67%
Violent Total:		19	17	11.76%	65	66	-1.52%	402	386	4.15%
Property	Burglary - Residential	7	9	-22.22%	40	50	-20.00%	237	223	6.28%
	Burglary Garage	4	4	0.00%	22	23	-4.35%	102	131	-22.14%
	Burglary Commercial	6	5	20.00%	22	21	4.76%	171	102	67.65%
	Larceny	75	93	-19.35%	365	405	-9.88%	2728	2405	13.43%
	Vehicle Theft	19	18	5.56%	73	65	12.31%	470	269	74.72%
	Arson	0	1	-100.00%	2	4	-50.00%	22	32	-31.25%
Property Total:		111	130	-14.62%	524	568	-7.75%	3730	3162	17.96%
Preliminary Part 1 Crime Totals:		130	147	-11.56%	589	634	-7.10%	4132	3548	16.46%
Current 7 Day Period:		6/19/2022 - 6/25/2022			Prior 7 Day Period:		6/12/2022 - 6/18/2022			
Current 28 Day Period:		5/29/2022 - 6/25/2022			Prior 28 Day Period:		5/1/2022 - 5/28/2022			
Current YTD Day Period:		1/1/2022 - 6/25/2022			Prior YTD Period:		1/1/2021 - 6/25/2021			

Prepared by SPD Crime Analysis Office - Monday, June 27, 2022

NOTE: SPD moved from UCR to the NIBRS reporting standard on 10/4/16 following the transition to a new RMS System. [Numbers on CompStat reports prior to this date should not be used as a comparison to those on this report.](#) Additional info on these reporting standards can be found on the FBI website: <https://ucr.fbi.gov/nibrs-overview>

This chart represents Preliminary counts of selected crime categories from Police Case Reports. Full statistical analysis to determine the confidence level of this data has not been performed. The % change columns on the preliminary counts differ from the percentage change on the NIBRS crime report, sometimes significantly. The CompStat report is designed for operational use and includes only selected NIBRS categories and coding less complex than full NIBRS rules. Official statistics for these and other NIBRS categories can be found on WASPC & FBI websites once available.



POLICE SUMMARY - Ending: Saturday, June 25, 2022



NW - Northwest District (P1)

Preliminary IBR Counts

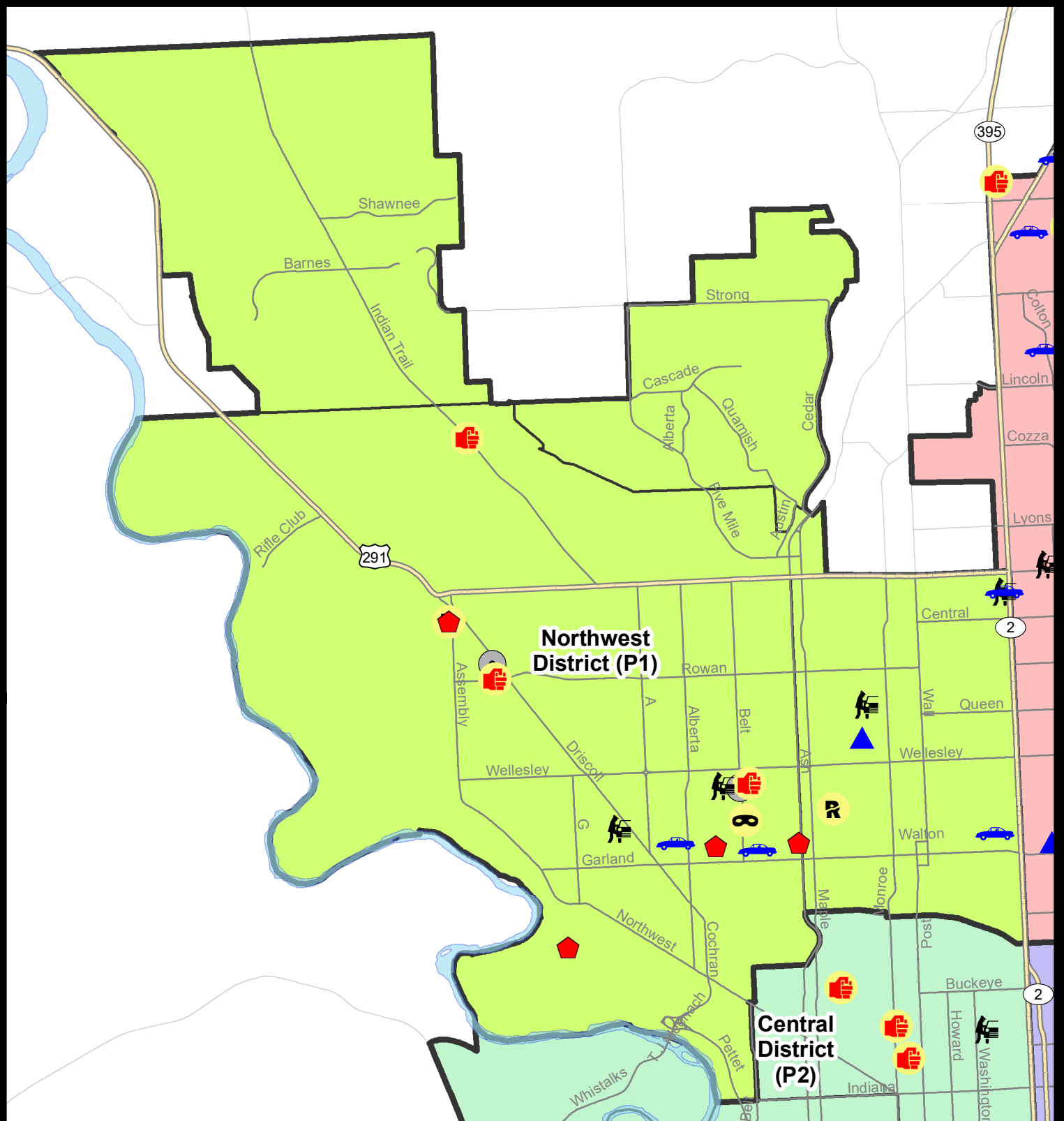
NIBRS Categories (Part 1 Selected)		7 Day Comparison			28 Day Comparison			YTD Comparison		
		Current	Prior	Percent	Current	Prior	Percent	Current	Prior	Percent
Violent	Criminal Homicide	0	0		0	0		0	1	-100.00%
	Rape	2	1	100.00%	3	1	200.00%	14	19	-26.32%
	Robbery - Commercial	0	0		0	1	-100.00%	5	4	25.00%
	Robbery - Person	1	0		2	0		10	8	25.00%
	Aggravated Assault - Non DV	2	0		4	2	100.00%	28	22	27.27%
	Aggravated Assault - DV	1	3	-66.67%	8	3	166.67%	27	19	42.11%
Violent Total:		6	4	50.00%	17	7	142.86%	84	73	15.07%
Property	Burglary - Residential	4	1	300.00%	10	12	-16.67%	55	49	12.24%
	Burglary Garage	1	2	-50.00%	6	2	200.00%	24	46	-47.83%
	Burglary Commercial	2	0		4	0		19	11	72.73%
	Larceny	17	15	13.33%	68	91	-25.27%	440	512	-14.06%
	Vehicle Theft	4	3	33.33%	10	8	25.00%	69	57	21.05%
	Arson	0	0		0	0		4	9	-55.56%
Property Total:		28	21	33.33%	98	113	-13.27%	611	684	-10.67%
Preliminary Part 1 Crime Totals:		34	25	36.00%	115	120	-4.17%	695	757	-8.19%
Current 7 Day Period:		6/19/2022 - 6/25/2022			Prior 7 Day Period:		6/12/2022 - 6/18/2022			
Current 28 Day Period:		5/29/2022 - 6/25/2022			Prior 28 Day Period:		5/1/2022 - 5/28/2022			
Current YTD Day Period:		1/1/2022 - 6/25/2022			Prior YTD Period:		1/1/2021 - 6/25/2021			

Prepared by SPD Crime Analysis Office - Monday, June 27, 2022

NOTE: SPD moved from UCR to the NIBRS reporting standard on 10/4/16 following the transition to a new RMS System. [Numbers on CompStat reports prior to this date should not be used as a comparison to those on this report.](#) Additional info on these reporting standards can be found on the FBI website: <https://ucr.fbi.gov/nibrs-overview>

This chart represents Preliminary counts of selected crime categories from Police Case Reports. Full statistical analysis to determine the confidence level of this data has not been performed. The % change columns on the preliminary counts differ from the percentage change on the NIBRS crime report, sometimes significantly. The CompStat report is designed for operational use and includes only selected NIBRS categories and coding less complex than full NIBRS rules. Official statistics for these and other NIBRS categories can be found on WASPC & FBI websites once available.





City of Spokane
Northwest District (P1)
Selected
Crime Codes
2022-06-19 to 2022-06-25
 Prepared By:
 Crime Analysis Unit
 Spokane Police Department

Legend

NIBRS Events



Criminal Homicide



Rape



Robbery Commercial



Robbery Person



Aggravated Assault



Burglary Residential



Burglary Garage



Burglary Commercial



Vehicle Prowling



Vehicle Theft



Arson



Cases Represent LERMS Crime Codes
 Points may indicate multiple events
 Note: Veh Prowl is only Larceny displayed

For Additional Information on
 Incidents pertaining to an
 Area, Trend, or Pattern
 Contact Information Analysis

0 0.25 0.5 1 Miles



THIS IS NOT A LEGAL DOCUMENT:
 The information shown on this map is compiled
 from various sources and is subject to constant
 revision. Information shown on this map should
 not be used to determine the location of facilities
 in relationship to property lines, section lines,
 streets, etc.

Sunday - Saturday

NW - Northwest District (P1)

6/19/2022 TO 6/25/2022



<u>A/C</u>	<u>Offense Statute</u>	<u>Address</u>	<u>Reported Date</u>	<u>Dist</u>
<u>SPA1BS</u>				
C	ASSAULT 2D	W INDIAN TRAIL RD / W KATHLEEN AVE	6/20/2022	P1
C	THEFT 2D FROM BUILDING	6600 N SUTHERLIN ST	6/24/2022	P1
<u>SPA1IT</u>				
C	THEFT 1D ALL OTHER	4700 W LEX AVE	6/20/2022	
<u>SPA1NH</u>				
C	BURGLARY 2D GARAGE	1200 W WABASH AVE	6/25/2022	
C	RAPE 3D		6/21/2022	P1
C	THEFT 2D ALL OTHER	3100 N DIVISION ST	6/23/2022	P2
C	THEFT 2D ALL OTHER	400 W COLUMBIA AVE	6/25/2022	P1
C	THEFT 2D ALL OTHER	3500 N DIVISION ST	6/25/2022	P1
C	THEFT 2D FROM BUILDING	W WELLESLEY AVE / N MONROE ST	6/19/2022	P1
C	THEFT 3D CITY ALL OTHER	W WALTON AVE / N WHITEHOUSE ST	6/21/2022	P1
C	THEFT 3D FROM MOTOR VEHICLE	5100 N JEFFERSON ST	6/23/2022	
C	THEFT 3D SHOPLIFTING	4400 N DIVISION ST	6/22/2022	
C	THEFT 3D VEHICLE PARTS AND ACCESSORIES	4600 N MONROE ST	6/21/2022	
C	THEFT OF A FIREARM FROM MOTOR VEHICLE	6100 N DIVISION ST	6/24/2022	P1
C	THEFT OF MOTOR VEHICLE	4000 N NORMANDIE ST	6/23/2022	P1
C	THEFT OF MOTOR VEHICLE	6100 N DIVISION ST	6/24/2022	P1
<u>SPA1NW</u>				
C	ASSAULT 2D	4400 N BELT ST	6/21/2022	P1
C	ASSAULT 2D	4000 W ROWAN AVE	6/23/2022	P1
C	BURGLARY 1D FROM RESIDENCE	4400 W WINSTON CT	6/25/2022	P1
C	BURGLARY 2D COMMERCIAL	5600 N DRISCOLL BLVD	6/20/2022	P1
C	BURGLARY 2D COMMERCIAL	2200 W WELLESLEY AVE	6/21/2022	P1
C	RAPE 2D		6/25/2022	P1
C	RESIDENTIAL BURGLARY	4000 N ASH ST	6/22/2022	P1
C	RESIDENTIAL BURGLARY	4000 N NETTLETON ST	6/23/2022	P1
A	RESIDENTIAL BURGLARY	3200 N SHERIDAN CT	6/23/2022	P1
C	ROBBERY 1D PERSON	4200 N BELT ST	6/25/2022	P1
C	THEFT 2D FROM MOTOR VEHICLE	3100 W ROCKWELL AVE	6/20/2022	P1
C	THEFT 2D VEHICLE PARTS AND ACCESSORIES	3500 W KIERNAN AVE	6/20/2022	
C	THEFT 3D ALL OTHER	2300 W WELLESLEY AVE	6/22/2022	P1
C	THEFT 3D SHOPLIFTING	2300 W WELLESLEY AVE	6/22/2022	
C	THEFT 3D SHOPLIFTING	2400 W WELLESLEY AVE	6/22/2022	
C	THEFT OF A FIREARM FROM MOTOR VEHICLE	2300 W WELLESLEY AVE	6/21/2022	P1
C	THEFT OF MOTOR VEHICLE	2600 W UPTON AVE	6/21/2022	P1
C	THEFT OF MOTOR VEHICLE	3900 N ELGIN ST	6/24/2022	P1

For protection of victim privacy, the entire address on sexual assault crimes has been redacted.

POLICE SUMMARY - Ending: Saturday, June 25, 2022



NW - North Central District (P2)

Preliminary IBR Counts

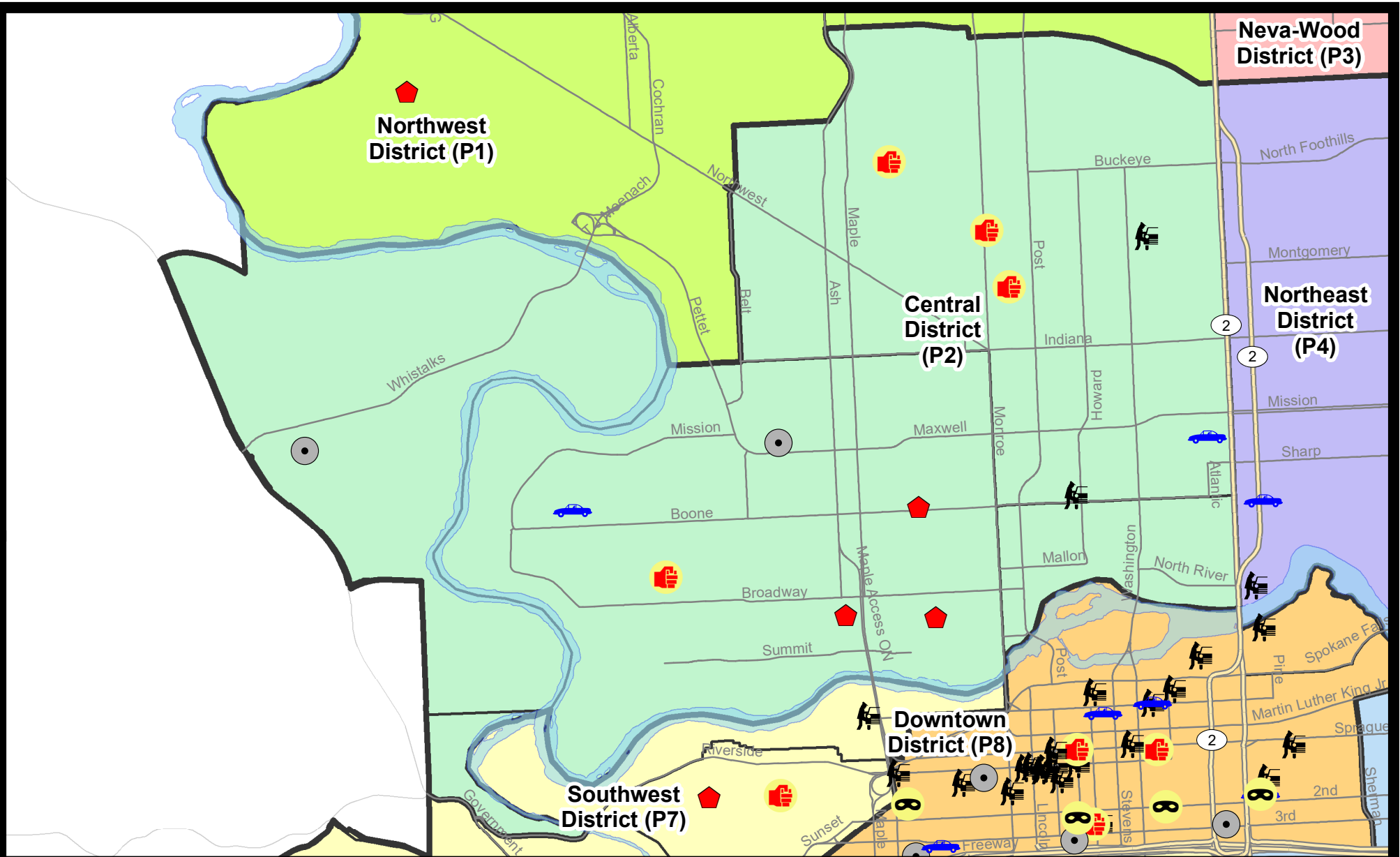
NIBRS Categories (Part 1 Selected)		7 Day Comparison			28 Day Comparison			YTD Comparison		
		Current	Prior	Percent	Current	Prior	Percent	Current	Prior	Percent
Violent	Criminal Homicide	0	0		0	0		1	0	
	Rape	0	1	-100.00%	1	2	-50.00%	15	22	-31.82%
	Robbery - Commercial	0	0		1	0		8	1	700.00%
	Robbery - Person	0	2	-100.00%	3	3	0.00%	14	16	-12.50%
	Aggravated Assault - Non DV	4	1	300.00%	8	9	-11.11%	41	28	46.43%
	Aggravated Assault - DV	0	2	-100.00%	6	3	100.00%	25	32	-21.88%
Violent Total:		4	6	-33.33%	19	17	11.76%	104	99	5.05%
Property	Burglary - Residential	3	3	0.00%	13	8	62.50%	52	60	-13.33%
	Burglary Garage	0	1	-100.00%	3	6	-50.00%	22	24	-8.33%
	Burglary Commercial	2	3	-33.33%	5	6	-16.67%	32	20	60.00%
	Larceny	8	15	-46.67%	69	68	1.47%	546	455	20.00%
	Vehicle Theft	2	4	-50.00%	14	15	-6.67%	101	74	36.49%
	Arson	0	0		0	1	-100.00%	7	8	-12.50%
Property Total:		15	26	-42.31%	104	104	0.00%	760	641	18.56%
Preliminary Part 1 Crime Totals:		19	32	-40.63%	123	121	1.65%	864	740	16.76%
Current 7 Day Period:		6/19/2022 - 6/25/2022			Prior 7 Day Period:		6/12/2022 - 6/18/2022			
Current 28 Day Period:		5/29/2022 - 6/25/2022			Prior 28 Day Period:		5/1/2022 - 5/28/2022			
Current YTD Day Period:		1/1/2022 - 6/25/2022			Prior YTD Period:		1/1/2021 - 6/25/2021			

Prepared by SPD Crime Analysis Office - Monday, June 27, 2022

NOTE: SPD moved from UCR to the NIBRS reporting standard on 10/4/16 following the transition to a new RMS System. [Numbers on CompStat reports prior to this date should not be used as a comparison to those on this report.](#) Additional info on these reporting standards can be found on the FBI website: <https://ucr.fbi.gov/nibrs-overview>

This chart represents Preliminary counts of selected crime categories from Police Case Reports. Full statistical analysis to determine the confidence level of this data has not been performed. The % change columns on the preliminary counts differ from the percentage change on the NIBRS crime report, sometimes significantly. The CompStat report is designed for operational use and includes only selected NIBRS categories and coding less complex than full NIBRS rules. Official statistics for these and other NIBRS categories can be found on WASPC & FBI websites once available.






City of Spokane
Central District (P2)
Selected
Crime Types
2022-06-19 to 2022-06-25
 Prepared By:
 Crime Analysis Unit
 Spokane Police Department

Legend

NIBRS Events



Cases Represent LERMS Crime Codes
 Points may indicate multiple events
 Note: Veh Prowl is only Larceny category displayed



For Additional Information on Incidents
 pertaining to an Area, Trend, or Pattern
 Contact Information Analysis

0 0.2 0.4 0.6 Miles



THIS IS NOT A LEGAL DOCUMENT:
 The information shown on this map is compiled
 from various sources and is subject to constant
 revision. Information shown on this map should
 not be used to determine the location of facilities
 in relationship to property lines, section lines,
 streets, etc.



Sunday - Saturday

NW - Central District (P2)

6/19/2022 TO 6/25/2022



<u>A/C</u>	<u>Offense Statute</u>	<u>Address</u>	<u>Reported Date</u>	<u>Dist</u>
<u>SPA2EG</u>				
C	ASSAULT 2D	W MANSFIELD AVE / N LINCOLN ST	6/25/2022	P1
C	DRIVE BY SHOOTING	1400 W GRACE AVE	6/22/2022	P1
C	HARASSMENT FELONY WEAPON INVOLVED	2400 N MONROE ST	6/24/2022	P1
C	IBR Purposes Only - Theft From Motor Vehicle	1200 N HOWARD ST	6/20/2022	P2
C	THEFT 3D ALL OTHER	2900 N POST ST	6/25/2022	
C	THEFT 3D FROM BUILDING	300 W MISSION AVE	6/22/2022	P2
C	THEFT 3D FROM BUILDING	1500 W CLEVELAND AVE	6/20/2022	
C	THEFT 3D FROM BUILDING	1300 N ATLANTIC ST	6/23/2022	
C	THEFT 3D FROM MOTOR VEHICLE	2400 N CALISPEL ST	6/21/2022	
C	THEFT 3D VEHICLE PARTS AND ACCESSORIES	2400 N CALISPEL ST	6/21/2022	
C	THEFT OF MOTOR VEHICLE	1400 N ATLANTIC ST	6/24/2022	P1
<u>SPA2WC</u>				
C	ASSAULT 3D WEAPON OR NEGLIGENT INJURY	900 N COCHRAN ST	6/20/2022	P1
C	BURGLARY 2D COMMERCIAL	1500 N ELM ST	6/20/2022	P1
C	RESIDENTIAL BURGLARY	1200 W COLLEGE AVE	6/20/2022	P2
C	RESIDENTIAL BURGLARY	1300 W BOONE AVE	6/20/2022	P2
C	RESIDENTIAL BURGLARY	1700 W COLLEGE AVE	6/22/2022	P1
C	THEFT 3D ALL OTHER	1400 W MAXWELL AVE	6/20/2022	P2
C	THEFT OF MOTOR VEHICLE	2900 W SHARP AVE	6/21/2022	P1
<u>SPA2WH</u>				
C	BURGLARY 2D COMMERCIAL	1600 N RIVER RIDGE BLVD	6/23/2022	P1

POLICE SUMMARY - Ending: Saturday, June 25, 2022



NE - Neva-Wood District (P3)

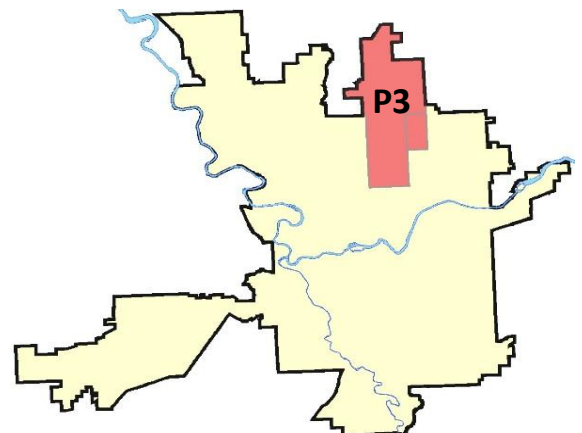
Preliminary IBR Counts

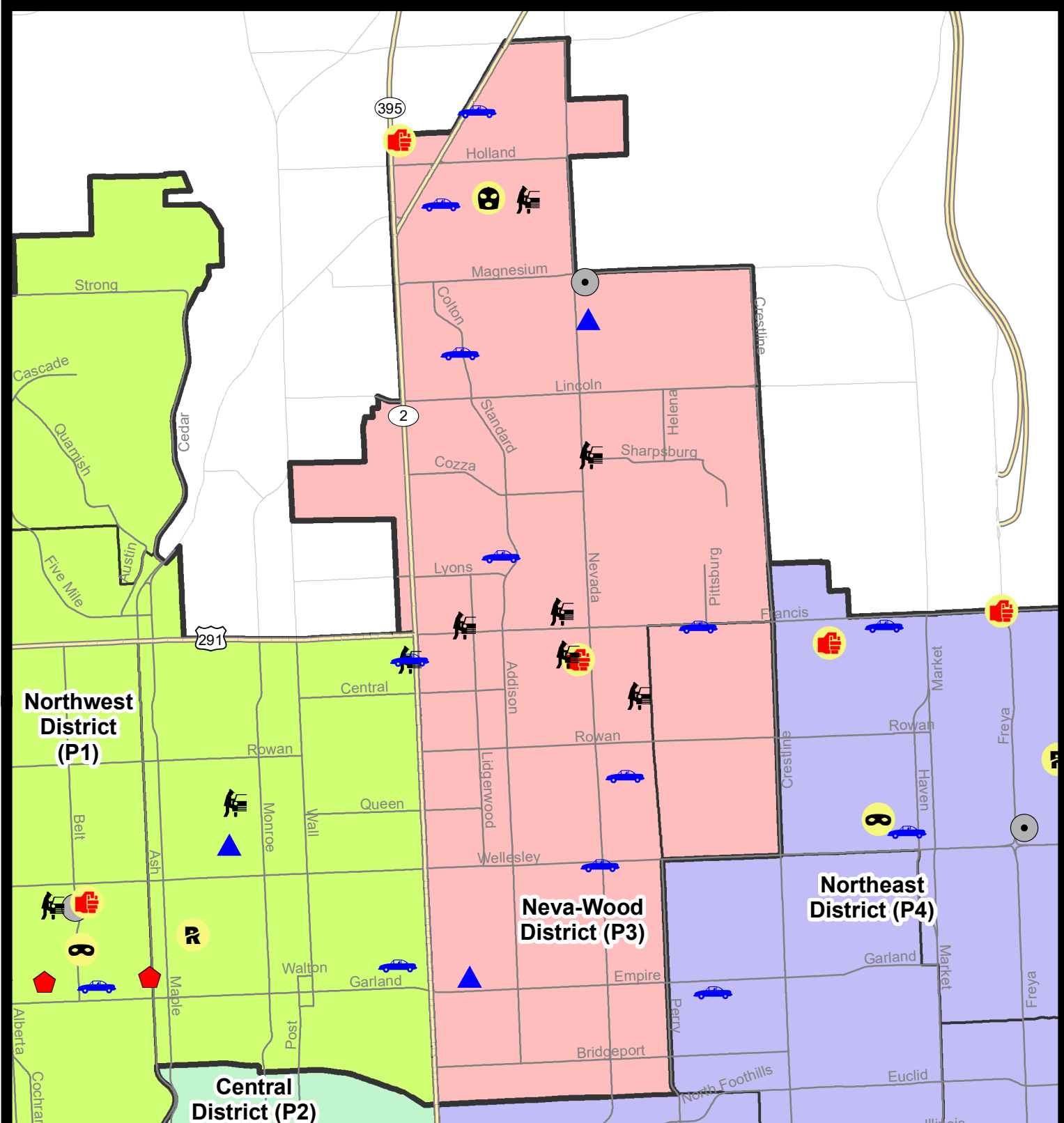
NIBRS Categories (Part 1 Selected)		7 Day Comparison			28 Day Comparison			YTD Comparison		
		Current	Prior	Percent	Current	Prior	Percent	Current	Prior	Percent
Violent	Criminal Homicide	0	0		0	0		0	2	-100.00%
	Rape	0	2	-100.00%	4	3	33.33%	14	26	-46.15%
	Robbery - Commercial	1	0		1	5	-80.00%	23	9	155.56%
	Robbery - Person	0	2	-100.00%	4	3	33.33%	23	16	43.75%
	Aggravated Assault - Non DV	1	0		5	2	150.00%	30	40	-25.00%
	Aggravated Assault - DV	1	0		1	3	-66.67%	19	33	-42.42%
Violent Total:		3	4	-25.00%	15	16	-6.25%	109	126	-13.49%
Property	Burglary - Residential	0	3	-100.00%	10	16	-37.50%	68	48	41.67%
	Burglary Garage	2	1	100.00%	10	6	66.67%	34	33	3.03%
	Burglary Commercial	1	2	-50.00%	7	7	0.00%	48	43	11.63%
	Larceny	42	49	-14.29%	171	185	-7.57%	1235	913	35.27%
	Vehicle Theft	7	4	75.00%	25	23	8.70%	161	55	192.73%
	Arson	0	0		0	2	-100.00%	5	5	0.00%
Property Total:		52	59	-11.86%	223	239	-6.69%	1551	1097	41.39%
Preliminary Part 1 Crime Totals:		55	63	-12.70%	238	255	-6.67%	1660	1223	35.73%
Current 7 Day Period:		6/19/2022 - 6/25/2022			Prior 7 Day Period:		6/12/2022 - 6/18/2022			
Current 28 Day Period:		5/29/2022 - 6/25/2022			Prior 28 Day Period:		5/1/2022 - 5/28/2022			
Current YTD Day Period:		1/1/2022 - 6/25/2022			Prior YTD Period:		1/1/2021 - 6/25/2021			

Prepared by SPD Crime Analysis Office - Monday, June 27, 2022

NOTE: SPD moved from UCR to the NIBRS reporting standard on 10/4/16 following the transition to a new RMS System. [Numbers on CompStat reports prior to this date should not be used as a comparison to those on this report.](#) Additional info on these reporting standards can be found on the FBI website: <https://ucr.fbi.gov/nibrs-overview>

This chart represents Preliminary counts of selected crime categories from Police Case Reports. Full statistical analysis to determine the confidence level of this data has not been performed. The % change columns on the preliminary counts differ from the percentage change on the NIBRS crime report, sometimes significantly. The CompStat report is designed for operational use and includes only selected NIBRS categories and coding less complex than full NIBRS rules. Official statistics for these and other NIBRS categories can be found on WASPC & FBI websites once available.





City of Spokane
Neva-Wood District (P3)
Selected Crime Codes
2022-06-19 to 2022-06-25
 Prepared By:
 Crime Analysis Unit
 Spokane Police Department

Legend

NIBRS Events



Criminal Homicide



Rape



Robbery Commercial



Robbery Person



Aggravated Assault



Burglary Residential



Burglary Garage



Burglary Commercial



Vehicle Prowling



Vehicle Theft



Arson



Cases Represent LERMS Crime Codes
 Points may indicate multiple events
 Note: Veh Prowl is only Larceny displayed

For Additional Information on
 Incidents pertaining to an
 Area, Trend, or Pattern
 Contact Information Analysis

0 0.2 0.4 0.8 Miles



THIS IS NOT A LEGAL DOCUMENT:
 The information shown on this map is compiled
 from various sources and is subject to constant
 revision. Information shown on this map should
 not be used to determine the location of facilities
 in relationship to property lines, section lines,
 streets, etc.

Sunday - Saturday

6/19/2022 TO 6/25/2022

NE - Neva-Wood District (P3)



A/C	Offense Statute	Address	Reported Date	Dist
SPB3NL				
C	ASSAULT 1D	900 E DALKE AVE	6/20/2022	P3
A	BURGLARY 1D GARAGE	100 E GARLAND AVE	6/21/2022	P3
C	BURGLARY 2D COMMERCIAL	8600 N NEVADA ST	6/25/2022	P4
C	BURGLARY 2D FENCED AREA	6400 N PERRY ST	6/22/2022	P4
C	BURGLARY 2D GARAGE	8400 N NEVADA ST	6/22/2022	P3
C	HARASSMENT FELONY WEAPON INVOLVED	9600 N DIVISION ST	6/23/2022	P4
C	ROBBERY 1D COMMERCIAL	9200 N COLTON ST	6/19/2022	P4
C	TAKING MOTOR VEHICLE WITHOUT PERMISSION 2D	9600 N NEWPORT HWY	6/19/2022	P4
C	THEFT 1D ALL OTHER	0 E BRIDGEPORT AVE	6/20/2022	P3
C	THEFT 1D ALL OTHER	700 E GARLAND AVE	6/23/2022	P3
C	THEFT 2D ALL OTHER	7300 N STANDARD ST	6/20/2022	P3
C	THEFT 2D FROM MOTOR VEHICLE	800 E ROSEWOOD AVE	6/19/2022	P3
C	THEFT 2D FROM MOTOR VEHICLE	800 E DALKE AVE	6/20/2022	P3
C	THEFT 2D FROM MOTOR VEHICLE	200 E FRANCIS AVE	6/22/2022	P3
C	THEFT 2D FROM MOTOR VEHICLE	1300 E COLUMBIA AVE	6/20/2022	
C	THEFT 2D SHOPLIFTING	9100 N NEWPORT HWY	6/23/2022	
C	THEFT 3D ALL OTHER	4700 N DIVISION ST	6/21/2022	P3
C	THEFT 3D CITY SHOPLIFTING	9200 N NEVADA ST	6/23/2022	P4
C	THEFT 3D CITY SHOPLIFTING	9200 N NEVADA ST	6/23/2022	P4
C	THEFT 3D CITY VEHICLE PARTS AND ACCESSORIES	9200 N COLTON ST	6/19/2022	P4
C	THEFT 3D FROM BUILDING	6700 N DIVISION ST	6/23/2022	P3
C	THEFT 3D FROM BUILDING	6000 N LIDGERWOOD ST	6/21/2022	
C	THEFT 3D FROM MOTOR VEHICLE	9200 N NEVADA ST	6/19/2022	P3
C	THEFT 3D SHOPLIFTING	9900 N NEWPORT HWY	6/19/2022	P3
C	THEFT 3D SHOPLIFTING	6700 N DIVISION ST	6/24/2022	P4
C	THEFT 3D SHOPLIFTING	4700 N DIVISION ST	6/19/2022	
C	THEFT 3D SHOPLIFTING	4700 N DIVISION ST	6/19/2022	
C	THEFT 3D SHOPLIFTING	4700 N DIVISION ST	6/19/2022	
C	THEFT 3D SHOPLIFTING	7500 N DIVISION ST	6/19/2022	
C	THEFT 3D SHOPLIFTING	6700 N DIVISION ST	6/20/2022	
C	THEFT 3D SHOPLIFTING	6700 N DIVISION ST	6/20/2022	
C	THEFT 3D SHOPLIFTING	4700 N DIVISION ST	6/20/2022	
C	THEFT 3D SHOPLIFTING	4700 N DIVISION ST	6/20/2022	
C	THEFT 3D SHOPLIFTING	4700 N DIVISION ST	6/21/2022	
C	THEFT 3D SHOPLIFTING	9700 N NEWPORT HWY	6/21/2022	
C	THEFT 3D SHOPLIFTING	9600 N DIVISION ST	6/22/2022	
C	THEFT 3D SHOPLIFTING	4700 N DIVISION ST	6/22/2022	
C	THEFT 3D SHOPLIFTING	5500 N DIVISION ST	6/24/2022	

For protection of victim privacy, the entire address on sexual assault crimes has been redacted.

A/C	Offense Statute	Address	Reported Date	Dist
C	THEFT 3D SHOPLIFTING	9100 N NEWPORT HWY	6/24/2022	
C	THEFT 3D SHOPLIFTING	9600 N NEWPORT HWY	6/25/2022	
C	THEFT 3D SHOPLIFTING	4700 N DIVISION ST	6/25/2022	
C	THEFT 3D SHOPLIFTING	9700 N NEWPORT HWY	6/25/2022	
C	THEFT 3D SHOPLIFTING	5600 N DIVISION ST	6/25/2022	
C	THEFT 3D VEHICLE PARTS AND ACCESSORIES	500 E HOLLAND AVE	6/19/2022	P4
C	THEFT 3D VEHICLE PARTS AND ACCESSORIES	0 E MAYFAIR CT	6/19/2022	
C	THEFT 3D VEHICLE PARTS AND ACCESSORIES	1600 E GRASSLAND CT	6/24/2022	
C	THEFT OF A FIREARM FROM MOTOR VEHICLE	1000 E SHARPSBURG AVE	6/25/2022	P3
C	THEFT OF MOTOR VEHICLE	6900 N WISCOMB ST	6/20/2022	P3
C	THEFT OF MOTOR VEHICLE	4600 N NEVADA ST	6/20/2022	P3
C	THEFT OF MOTOR VEHICLE	1100 E EVERETT AVE	6/22/2022	P4
C	THEFT OF MOTOR VEHICLE	9100 N NEWPORT HWY	6/23/2022	P2
C	THEFT OF MOTOR VEHICLE	8100 N STANDARD ST	6/24/2022	P4

SPB3WH

C	THEFT 3D FROM BUILDING	1500 E QUEEN AVE	6/19/2022	
C	THEFT 3D FROM BUILDING	1500 E BROAD AVE	6/24/2022	
C	THEFT OF MOTOR VEHICLE	1600 E FRANCIS AVE	6/23/2022	P3

POLICE SUMMARY - Ending: Saturday, June 25, 2022



NE - Northeast District (P4)

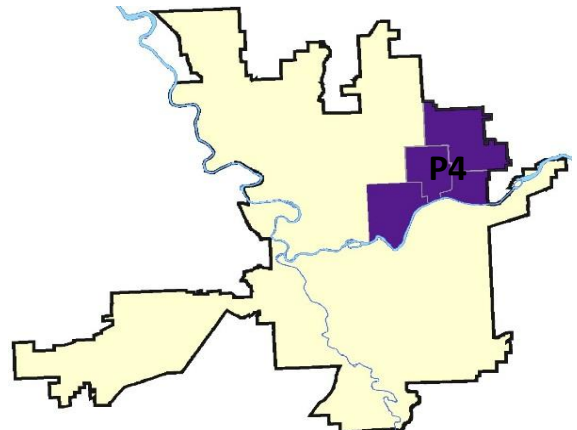
Preliminary IBR Counts

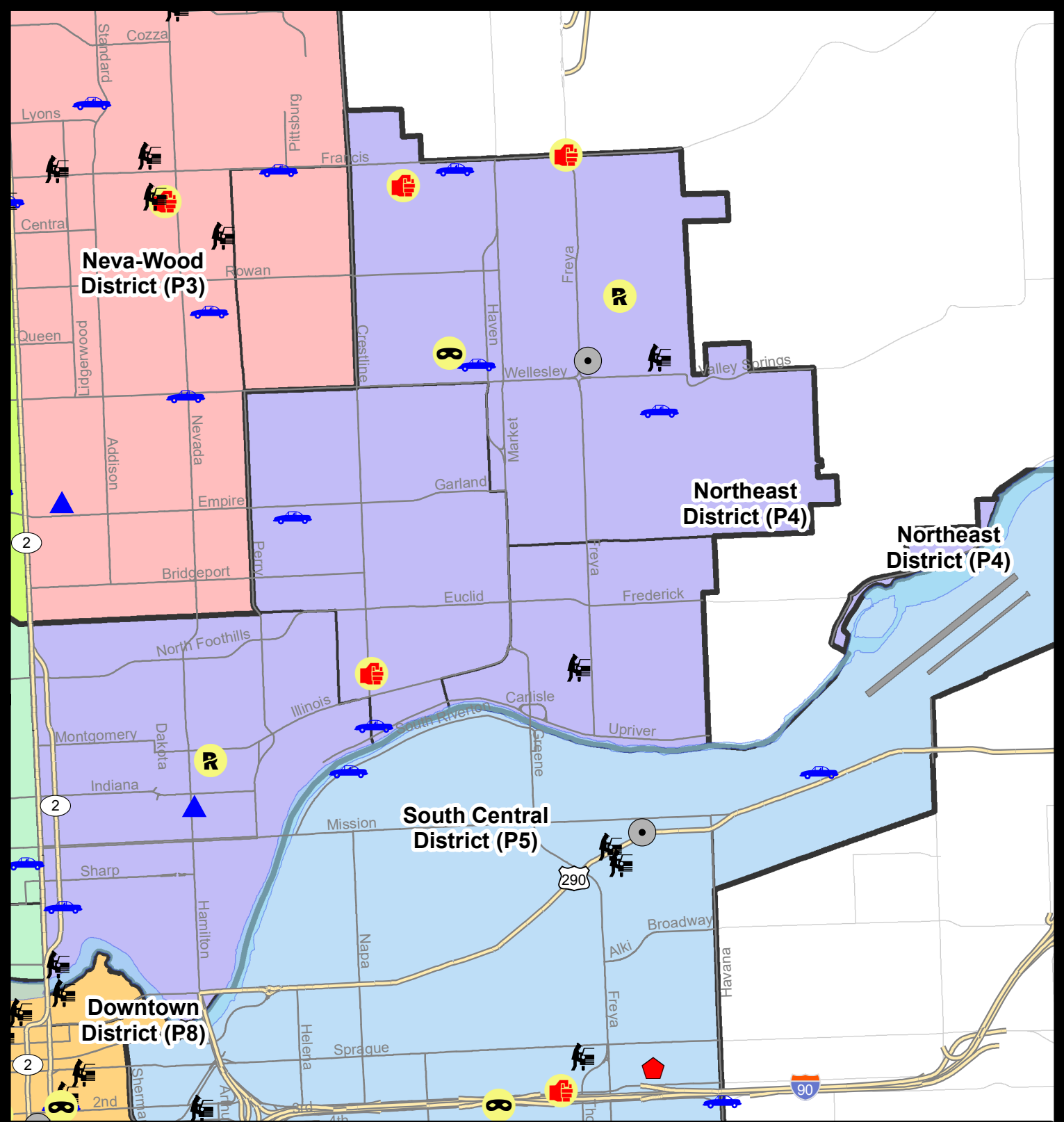
NIBRS Categories (Part 1 Selected)		7 Day Comparison			28 Day Comparison			YTD Comparison		
		Current	Prior	Percent	Current	Prior	Percent	Current	Prior	Percent
Violent	Criminal Homicide	0	0		0	0		0	0	
	Rape	2	0		2	3	-33.33%	14	17	-17.65%
	Robbery - Commercial	0	0		0	4	-100.00%	7	4	75.00%
	Robbery - Person	1	1	0.00%	2	0		11	16	-31.25%
	Aggravated Assault - Non DV	2	1	100.00%	8	10	-20.00%	42	28	50.00%
	Aggravated Assault - DV	1	1	0.00%	2	9	-77.78%	31	23	34.78%
Violent Total:		6	3	100.00%	14	26	-46.15%	105	88	19.32%
Property	Burglary - Residential	0	2	-100.00%	7	14	-50.00%	62	66	-6.06%
	Burglary Garage	1	0		3	9	-66.67%	22	28	-21.43%
	Burglary Commercial	1	0		6	8	-25.00%	72	28	157.14%
	Larceny	8	14	-42.86%	57	61	-6.56%	507	525	-3.43%
	Vehicle Theft	6	7	-14.29%	24	19	26.32%	139	83	67.47%
	Arson	0	1	-100.00%	2	1	100.00%	6	10	-40.00%
Property Total:		16	24	-33.33%	99	112	-11.61%	808	740	9.19%
Preliminary Part 1 Crime Totals:		22	27	-18.52%	113	138	-18.12%	913	828	10.27%
Current 7 Day Period:		6/19/2022 - 6/25/2022			Prior 7 Day Period:		6/12/2022 - 6/18/2022			
Current 28 Day Period:		5/29/2022 - 6/25/2022			Prior 28 Day Period:		5/1/2022 - 5/28/2022			
Current YTD Day Period:		1/1/2022 - 6/25/2022			Prior YTD Period:		1/1/2021 - 6/25/2021			

Prepared by SPD Crime Analysis Office - Monday, June 27, 2022

NOTE: SPD moved from UCR to the NIBRS reporting standard on 10/4/16 following the transition to a new RMS System. [Numbers on CompStat reports prior to this date should not be used as a comparison to those on this report.](#) Additional info on these reporting standards can be found on the FBI website: <https://ucr.fbi.gov/nibrs-overview>

This chart represents Preliminary counts of selected crime categories from Police Case Reports. Full statistical analysis to determine the confidence level of this data has not been performed. The % change columns on the preliminary counts differ from the percentage change on the NIBRS crime report, sometimes significantly. The CompStat report is designed for operational use and includes only selected NIBRS categories and coding less complex than full NIBRS rules. Official statistics for these and other NIBRS categories can be found on WASPC & FBI websites once available.





City of Spokane

Northeast District (P4)

Selected Crime Codes

2022-06-19 to 2022-06-25

Prepared By:
Crime Analysis Unit
Spokane Police Department

Legend

NIBRS Events



Criminal Homicide



Rape



Robbery Commercial



Robbery Person



Aggravated Assault



Burglary Residential



Burglary Garage



Burglary Commercial



Vehicle Prowling



Vehicle Theft



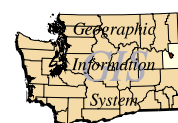
Arson



Cases Represent LERMS Crime Codes
Points may indicate multiple events
Note: Veh Prowl is only Larceny displayed

For Additional Information on
Incidents pertaining to an
Area, Trend, or Pattern
Contact Information Analysis

0 0.2 0.4 0.8 Miles



THIS IS NOT A LEGAL DOCUMENT:
The information shown on this map is compiled
from various sources and is subject to constant
revision. Information shown on this map should
not be used to determine the location of facilities
in relationship to property lines, section lines,
streets, etc.

Sunday - Saturday

NE - Northeast District (P4)

6/19/2022 TO 6/25/2022



<u>A/C</u>	<u>Offense Statute</u>	<u>Address</u>	<u>Reported Date</u>	<u>Dist</u>
<u>SPB4BE</u>				
C	ASSAULT 1D	2600 N CRESTLINE ST	6/24/2022	P4
C	THEFT 2D FROM BUILDING	4400 N CRESTLINE ST	6/22/2022	
C	THEFT OF MOTOR VEHICLE	2100 E UPRIVER DR	6/20/2022	P4
C	THEFT OF MOTOR VEHICLE	1600 E PROVIDENCE AVE	6/25/2022	P4
<u>SPB4HI</u>				
C	ASSAULT 2D	2400 E DALKE AVE	6/25/2022	P4
C	BURGLARY 2D COMMERCIAL	3600 E BROAD AVE	6/21/2022	P4
C	DRIVE BY SHOOTING	E FRANCIS AVE / N FREYA ST	6/25/2022	P4
C	RAPE 2D		6/21/2022	P4
C	ROBBERY 1D PERSON	4900 N NELSON ST	6/25/2022	P4
C	THEFT 1D FROM MOTOR VEHICLE	4800 N FLORIDA ST	6/20/2022	P4
C	THEFT OF MOTOR VEHICLE	2900 E BROAD AVE	6/21/2022	P4
C	THEFT OF MOTOR VEHICLE	4100 E LONGFELLOW AVE	6/22/2022	P4
C	THEFT OF MOTOR VEHICLE	6200 N REGAL ST	6/24/2022	P4
<u>SPB4LO</u>				
C	BURGLARY 1D GARAGE	900 E NORA AVE	6/22/2022	P4
C	RAPE 1D		6/22/2022	P3
C	THEFT 1D FROM MOTOR VEHICLE	700 N DIVISION ST	6/22/2022	
C	THEFT 3D ALL OTHER	2500 N HOGAN ST	6/20/2022	
C	THEFT 3D SHOPLIFTING	1500 E ILLINOIS AVE	6/23/2022	
C	THEFT 3D SHOPLIFTING	1700 N DIVISION ST	6/25/2022	
C	THEFT OF MOTOR VEHICLE	1100 N RUBY ST	6/20/2022	P2
<u>SPB4MI</u>				
C	THEFT 1D FROM MOTOR VEHICLE	3500 E MARIETTA AVE	6/25/2022	
C	THEFT 3D FROM BUILDING	2600 N MARKET ST	6/21/2022	P4

SPOKANE POLICE DEPARTMENT



SOUTH **Police Service Area**

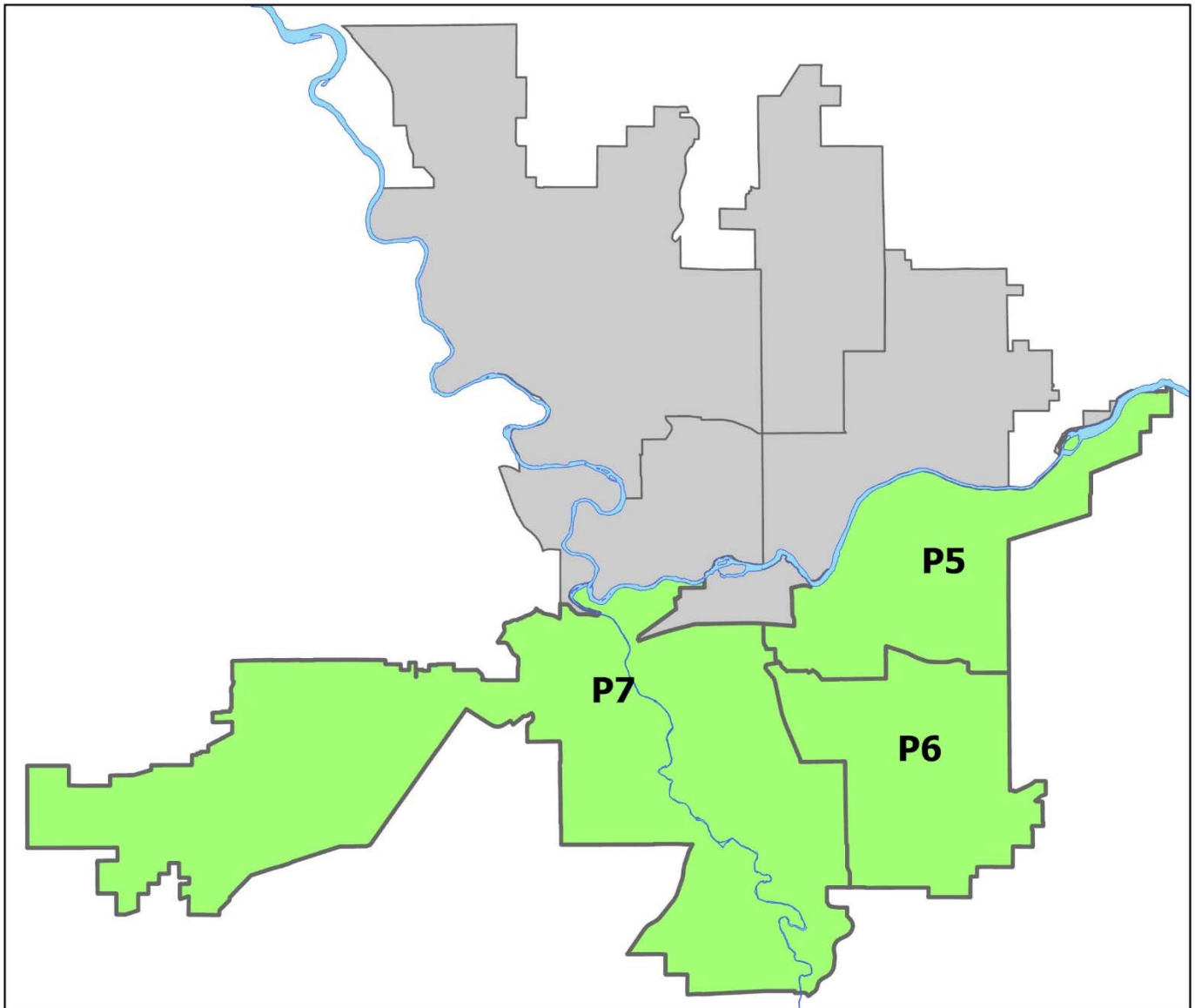
PSA Commander

Captain Brad Arleth

South Central District (P5)

Southeast District (P6)

Southwest District (P7)



POLICE SUMMARY - Ending: Saturday, June 25, 2022

SOUTH PRECINCT (P5, P6, and P7)



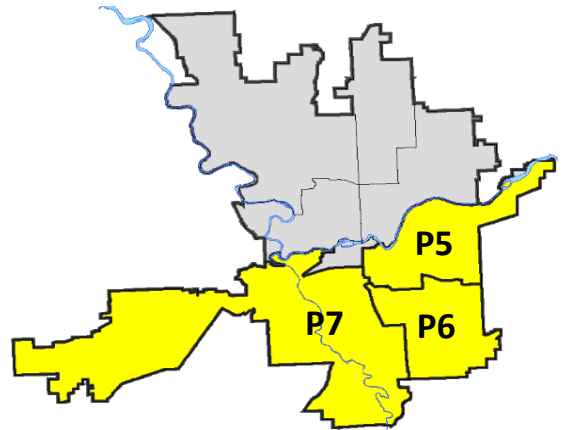
Preliminary IBR Counts

NIBRS Categories (Part 1 Selected)		7 Day Comparison			28 Day Comparison			YTD Comparison		
		Current	Prior	Percent	Current	Prior	Percent	Current	Prior	Percent
Violent	Criminal Homicide	0	0		0	0		1	2	-50.00%
	Rape	1	2	-50.00%	4	7	-42.86%	36	40	-10.00%
	Robbery - Commercial	0	0		0	1	-100.00%	6	4	50.00%
	Robbery - Person	2	0		4	2	100.00%	18	21	-14.29%
	Aggravated Assault - Non DV	3	5	-40.00%	13	4	225.00%	61	64	-4.69%
	Aggravated Assault - DV	1	3	-66.67%	7	5	40.00%	51	57	-10.53%
Violent Total:		7	10	-30.00%	28	19	47.37%	173	188	-7.98%
Property	Burglary - Residential	6	1	500.00%	21	22	-4.55%	121	103	17.48%
	Burglary Garage	1	2	-50.00%	10	15	-33.33%	66	72	-8.33%
	Burglary Commercial	3	4	-25.00%	20	8	150.00%	101	57	77.19%
	Larceny	44	46	-4.35%	184	215	-14.42%	1416	1075	31.72%
	Vehicle Theft	10	8	25.00%	39	39	0.00%	249	143	74.13%
	Arson	1	0		2	2	0.00%	9	14	-35.71%
Property Total:		65	61	6.56%	276	301	-8.31%	1962	1464	34.02%
Preliminary Part 1 Crime Totals:		72	71	1.41%	304	320	-5.00%	2135	1652	29.24%
Current 7 Day Period:		6/19/2022 - 6/25/2022			Prior 7 Day Period:		6/12/2022 - 6/18/2022			
Current 28 Day Period:		5/29/2022 - 6/25/2022			Prior 28 Day Period:		5/1/2022 - 5/28/2022			
Current YTD Day Period:		1/1/2022 - 6/25/2022			Prior YTD Period:		1/1/2021 - 6/25/2021			

Prepared by SPD Crime Analysis Office - Monday, June 27, 2022

NOTE: SPD moved from UCR to the NIBRS reporting standard on 10/4/16 following the transition to a new RMS System. [Numbers on CompStat reports prior to this date should not be used as a comparison to those on this report.](#) Additional info on these reporting standards can be found on the FBI website: <https://ucr.fbi.gov/nibrs-overview>

This chart represents Preliminary counts of selected crime categories from Police Case Reports. Full statistical analysis to determine the confidence level of this data has not been performed. The % change columns on the preliminary counts differ from the percentage change on the NIBRS crime report, sometimes significantly. The CompStat report is designed for operational use and includes only selected NIBRS categories and coding less complex than full NIBRS rules. Official statistics for these and other NIBRS categories can be found on WASPC & FBI websites once available.



POLICE SUMMARY - Ending: Saturday, June 25, 2022



SE - South Central District (P5)

Preliminary IBR Counts

NIBRS Categories (Part 1 Selected)		7 Day Comparison			28 Day Comparison			YTD Comparison		
		Current	Prior	Percent	Current	Prior	Percent	Current	Prior	Percent
Violent	Criminal Homicide	0	0		0	0		0	0	
	Rape	0	0		0	2	-100.00%	12	19	-36.84%
	Robbery - Commercial	0	0		0	0		1	1	0.00%
	Robbery - Person	1	0		1	0		5	9	-44.44%
	Aggravated Assault - Non DV	0	4	-100.00%	7	0		28	31	-9.68%
	Aggravated Assault - DV	1	1	0.00%	3	2	50.00%	28	24	16.67%
Violent Total:		2	5	-60.00%	11	4	175.00%	74	84	-11.90%
Property	Burglary - Residential	3	0		8	6	33.33%	40	33	21.21%
	Burglary Garage	0	2	-100.00%	4	5	-20.00%	20	15	33.33%
	Burglary Commercial	2	2	0.00%	12	5	140.00%	57	28	103.57%
	Larceny	21	17	23.53%	70	79	-11.39%	509	373	36.46%
	Vehicle Theft	5	4	25.00%	18	21	-14.29%	109	57	91.23%
	Arson	0	0		0	0		3	8	-62.50%
Property Total:		31	25	24.00%	112	116	-3.45%	738	514	43.58%
Preliminary Part 1 Crime Totals:		33	30	10.00%	123	120	2.50%	812	598	35.79%
Current 7 Day Period:		6/19/2022 - 6/25/2022			Prior 7 Day Period:		6/12/2022 - 6/18/2022			
Current 28 Day Period:		5/29/2022 - 6/25/2022			Prior 28 Day Period:		5/1/2022 - 5/28/2022			
Current YTD Day Period:		1/1/2022 - 6/25/2022			Prior YTD Period:		1/1/2021 - 6/25/2021			

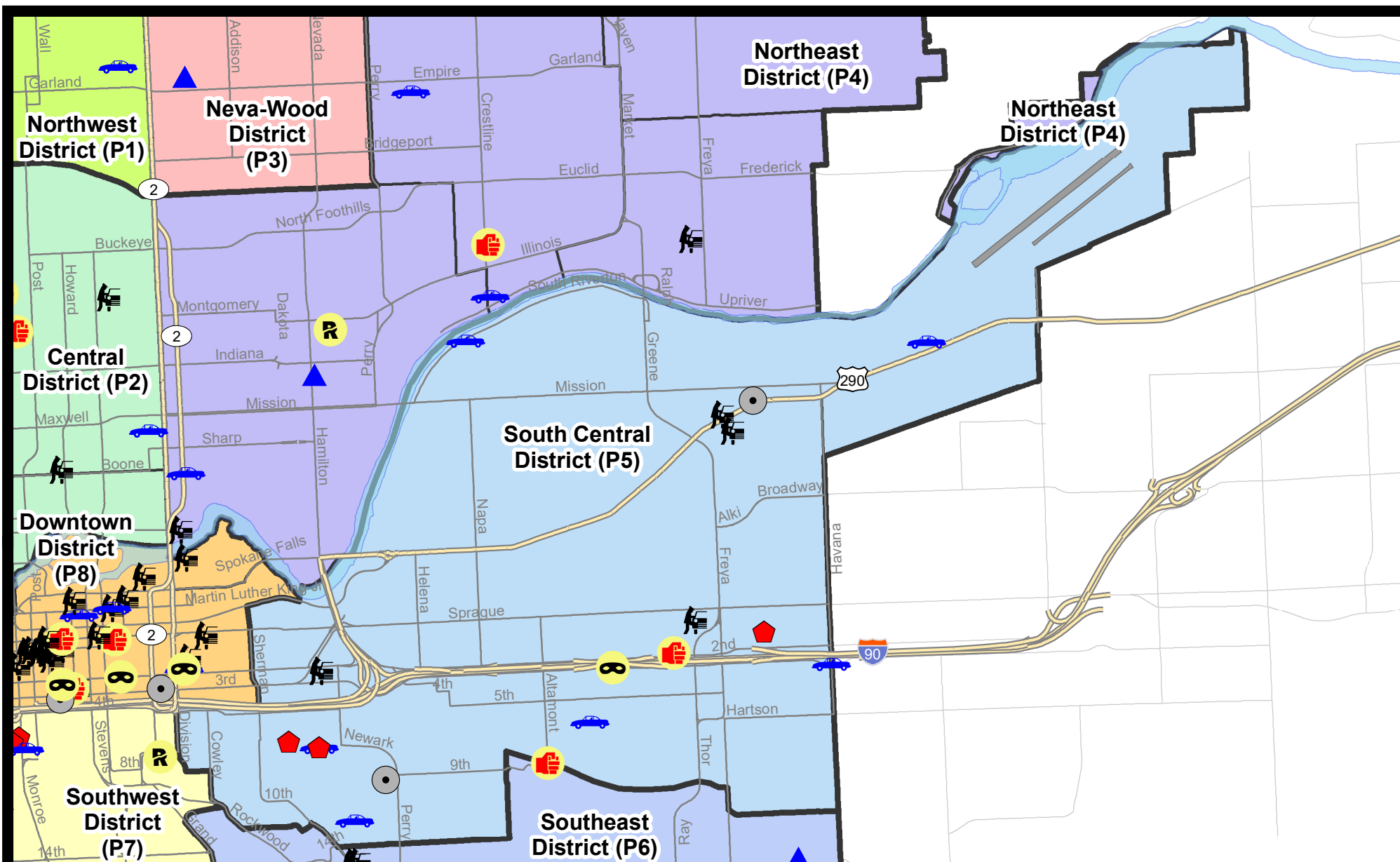
Prepared by SPD Crime Analysis Office - Monday, June 27, 2022

NOTE: SPD moved from UCR to the NIBRS reporting standard on 10/4/16 following the transition to a new RMS System. [Numbers on CompStat reports prior to this date should not be used as a comparison to those on this report.](#) Additional info on these reporting standards can be found on the FBI website: <https://ucr.fbi.gov/nibrs-overview>

This chart represents Preliminary counts of selected crime categories from Police Case Reports. Full statistical analysis to determine the confidence level of this data has not been performed. The % change columns on the preliminary counts differ from the percentage change on the NIBRS crime report, sometimes significantly. The CompStat report is designed for operational use and includes only selected NIBRS categories and coding less complex than full NIBRS rules. Official statistics for these and other NIBRS categories can be found on WASPC & FBI websites once available.



Note: On 2/10/21 a portion of the Police Block SPC5EC became part of the Downtown Precinct (SPD8EC); Consequently activity in P5 will appear lower if compared to printed CompStat reports prior to 2/10/21



City of Spokane
South Central District (P5)
Selected
Crime Types
2022-06-19 to 2022-06-25

Prepared By:
Crime Analysis Unit
Spokane Police Department

Legend

NIBRS Events



Criminal Homicide



Rape



Robbery Commercial



Robbery Person



Aggravated Assault



Burglary Residential



Burglary Garage



Burglary Commercial



Vehicle Prowling



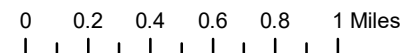
Vehicle Theft



Arson



*For Additional Information on Incidents
pertaining to an Area, Trend, or Pattern
Contact Information Analysis*



THIS IS NOT A LEGAL DOCUMENT:
The information shown on this map is compiled from various sources and is subject to constant revision. Information shown on this map should not be used to determine the location of facilities in relationship to property lines, section lines, streets, etc.

Sunday - Saturday

6/19/2022 TO 6/25/2022

SE - South Central District (P5)



<u>A/C</u>	<u>Offense Statute</u>	<u>Address</u>	<u>Reported Date</u>	<u>Dist</u>
<u>SPC5EC</u>				
C	ASSAULT 2D	0	6/22/2022	P6
C	BURGLARY 1D FROM RESIDENCE	700 E HARTSON AVE	6/19/2022	P6
C	BURGLARY 2D COMMERCIAL	1300 E 9TH AVE	6/24/2022	P5
C	RESIDENTIAL BURGLARY	700 S GARFIELD ST	6/24/2022	P6
C	RESIDENTIAL BURGLARY	3900 E PACIFIC AVE	6/25/2022	P5
A	ROBBERY 1D PERSON	E 3RD AVE / S REGAL ST	6/22/2022	P6
C	THEFT 2D FROM MOTOR VEHICLE	0 S THOR ST	6/24/2022	P5
C	THEFT 2D FROM MOTOR VEHICLE	900 E 3RD AVE	6/21/2022	
C	THEFT 2D FROM MOTOR VEHICLE	3700 E BOONE AVE	6/23/2022	
C	THEFT 2D SHOPLIFTING	500 N FREYA ST	6/23/2022	
C	THEFT 2D SHOPLIFTING	4100 E 8TH AVE	6/25/2022	
C	THEFT 3D ALL OTHER	4000 E 6TH AVE	6/20/2022	P5
C	THEFT 3D ALL OTHER	100 S THOR ST	6/21/2022	P5
C	THEFT 3D ALL OTHER	4000 E 6TH AVE	6/20/2022	
C	THEFT 3D CITY ALL OTHER	3200 E 1ST AVE	6/19/2022	P6
C	THEFT 3D CITY SHOPLIFTING	400 S THOR ST	6/21/2022	P5
C	THEFT 3D CITY SHOPLIFTING	400 S THOR ST	6/23/2022	P6
C	THEFT 3D FROM MOTOR VEHICLE	900 E 3RD AVE	6/19/2022	P5
C	THEFT 3D VEHICLE PARTS AND ACCESSORIES	600 E 8TH AVE	6/24/2022	P5
C	THEFT 3D VEHICLE PARTS AND ACCESSORIES	2300 E 1ST AVE	6/24/2022	
C	THEFT OF MOTOR VEHICLE	600 S LACEY ST	6/19/2022	P6
C	THEFT OF MOTOR VEHICLE	700 S GARFIELD ST	6/24/2022	P6
C	THEFT OF MOTOR VEHICLE	1000 E 12TH AVE	6/24/2022	P6
<u>SPC5GP</u>				
C	BURGLARY 2D COMMERCIAL	3800 E TRENT AVE	6/20/2022	P6
C	THEFT 1D ALL OTHER	2300 E TRENT AVE	6/19/2022	P5
C	THEFT 2D ALL OTHER	3800 E TRENT AVE	6/20/2022	P6
C	THEFT 2D FROM MOTOR VEHICLE	3600 E TRENT AVE	6/21/2022	
C	THEFT 3D ALL OTHER	1900 E SOUTH RIVERTON AVE	6/22/2022	P4
C	THEFT 3D ALL OTHER	3800 E TRENT AVE	6/20/2022	P5
C	THEFT 3D CITY ALL OTHER	1800 E MALLON AVE	6/24/2022	P5
C	THEFT 3D VEHICLE PARTS AND ACCESSORIES	1800 N GREENE ST	6/21/2022	
C	THEFT OF MOTOR VEHICLE	4900 E COMMERCE AVE	6/21/2022	P6
C	THEFT OF MOTOR VEHICLE	1900 E SOUTH RIVERTON AVE	6/22/2022	P4

POLICE SUMMARY - Ending: Saturday, June 25, 2022



SE - Southeast District (P6)

Preliminary IBR Counts

NIBRS Categories (Part 1 Selected)		7 Day Comparison			28 Day Comparison			YTD Comparison		
		Current	Prior	Percent	Current	Prior	Percent	Current	Prior	Percent
Violent	Criminal Homicide	0	0		0	0		0	0	
	Rape	0	0		0	1	-100.00%	6	5	20.00%
	Robbery - Commercial	0	0		0	1	-100.00%	2	1	100.00%
	Robbery - Person	0	0		2	0		4	3	33.33%
	Aggravated Assault - Non DV	1	0		1	2	-50.00%	8	8	0.00%
	Aggravated Assault - DV	0	0		1	2	-50.00%	11	10	10.00%
Violent Total:		1	0		4	6	-33.33%	31	27	14.81%
Property	Burglary - Residential	0	1	-100.00%	3	8	-62.50%	43	25	72.00%
	Burglary Garage	1	0		1	5	-80.00%	18	25	-28.00%
	Burglary Commercial	0	0		2	1	100.00%	13	6	116.67%
	Larceny	7	11	-36.36%	37	58	-36.21%	273	242	12.81%
	Vehicle Theft	1	1	0.00%	4	5	-20.00%	45	24	87.50%
	Arson	0	0		0	0		1	3	-66.67%
Property Total:		9	13	-30.77%	47	77	-38.96%	393	325	20.92%
Preliminary Part 1 Crime Totals:		10	13	-23.08%	51	83	-38.55%	424	352	20.45%
Current 7 Day Period:		6/19/2022 - 6/25/2022			Prior 7 Day Period:		6/12/2022 - 6/18/2022			
Current 28 Day Period:		5/29/2022 - 6/25/2022			Prior 28 Day Period:		5/1/2022 - 5/28/2022			
Current YTD Day Period:		1/1/2022 - 6/25/2022			Prior YTD Period:		1/1/2021 - 6/25/2021			

Prepared by SPD Crime Analysis Office - Monday, June 27, 2022

NOTE: SPD moved from UCR to the NIBRS reporting standard on 10/4/16 following the transition to a new RMS System. [Numbers on CompStat reports prior to this date should not be used as a comparison to those on this report.](#) Additional info on these reporting standards can be found on the FBI website: <https://ucr.fbi.gov/nibrs-overview>

This chart represents Preliminary counts of selected crime categories from Police Case Reports. Full statistical analysis to determine the confidence level of this data has not been performed. The % change columns on the preliminary counts differ from the percentage change on the NIBRS crime report, sometimes significantly. The CompStat report is designed for operational use and includes only selected NIBRS categories and coding less complex than full NIBRS rules. Official statistics for these and other NIBRS categories can be found on WASPC & FBI websites once available.



Sunday - Saturday

SE - Southeast District (P6)

6/19/2022 TO 6/25/2022



<u>A/C</u>	<u>Offense Statute</u>	<u>Address</u>	<u>Reported Date</u>	<u>Dist</u>
<u>SPC6LH</u>				
C	BURGLARY 2D GARAGE	4000 E 17TH AVE	6/25/2022	
C	IBR Purposes Only - Aggravated Assault	800 S ALTAMONT ST	6/24/2022	P6
C	THEFT 3D ALL OTHER	4000 E 21ST AVE	6/23/2022	P6
C	THEFT 3D FROM MOTOR VEHICLE	1000 E 15TH AVE	6/19/2022	P6
C	THEFT 3D FROM MOTOR VEHICLE	1500 S SOUTHEAST BLVD	6/19/2022	
C	THEFT 3D FROM MOTOR VEHICLE	4200 E 25TH AVE	6/21/2022	
C	THEFT 3D VEHICLE PARTS AND ACCESSORIES	1000 E 15TH AVE	6/19/2022	P6
<u>SPC6RW</u>				
C	THEFT 1D FROM BUILDING	1400 E ROCKWOOD BLVD	6/19/2022	P6
<u>SPC6SG</u>				
C	THEFT 3D FROM BUILDING	4100 S HAVANA ST	6/19/2022	
C	THEFT OF MOTOR VEHICLE	3700 S STONE ST	6/19/2022	P6

POLICE SUMMARY - Ending: Saturday, June 25, 2022



SW - Southwest District (P7)

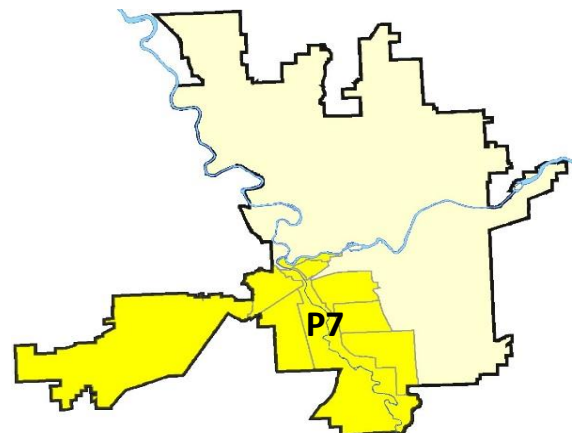
Preliminary IBR Counts

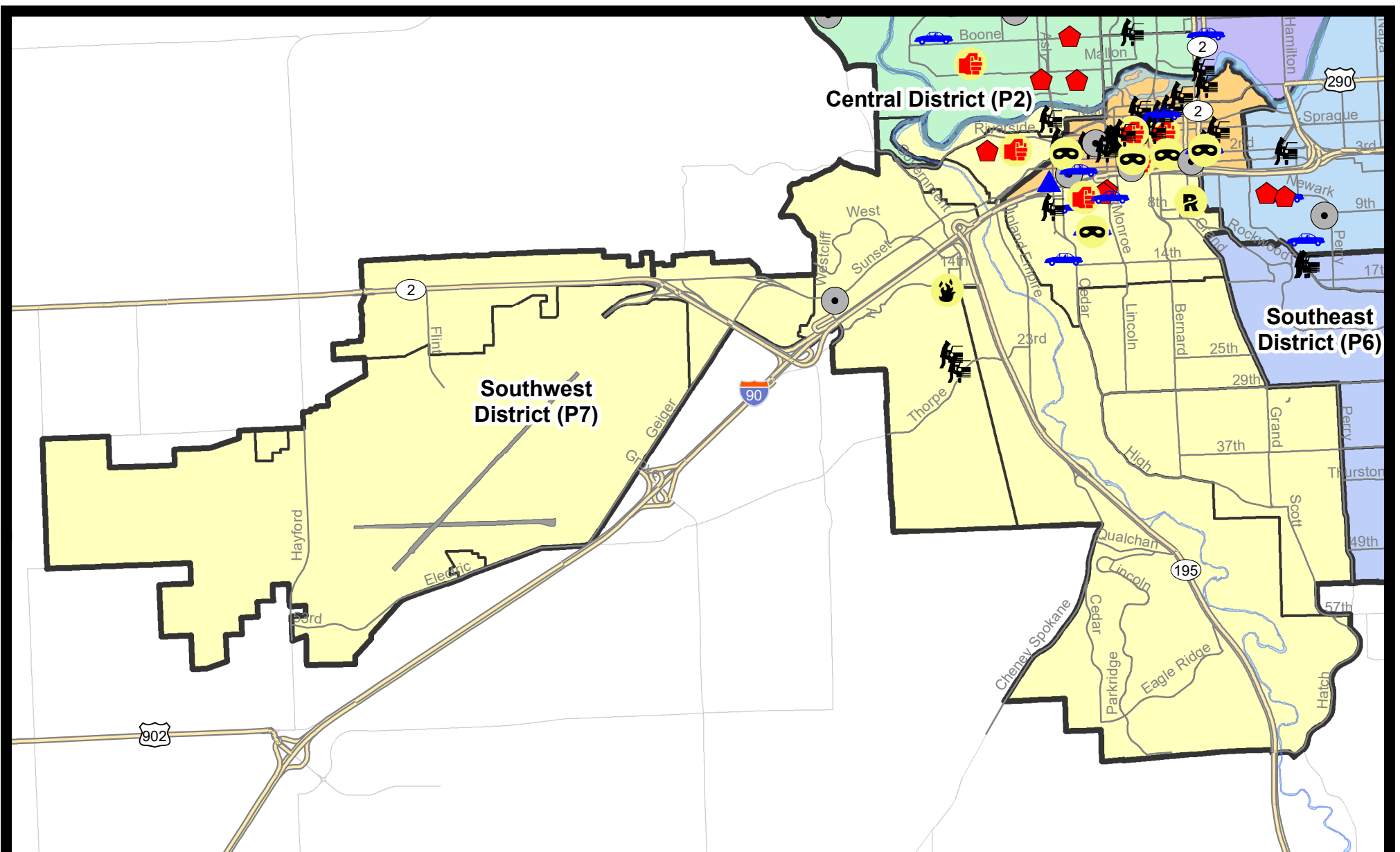
NIBRS Categories (Part 1 Selected)		7 Day Comparison			28 Day Comparison			YTD Comparison		
		Current	Prior	Percent	Current	Prior	Percent	Current	Prior	Percent
Violent	Criminal Homicide	0	0		0	0		1	2	-50.00%
	Rape	1	2	-50.00%	4	4	0.00%	18	16	12.50%
	Robbery - Commercial	0	0		0	0		3	2	50.00%
	Robbery - Person	1	0		1	2	-50.00%	9	9	0.00%
	Aggravated Assault - Non DV	2	1	100.00%	5	2	150.00%	25	25	0.00%
	Aggravated Assault - DV	0	2	-100.00%	3	1	200.00%	12	23	-47.83%
Violent Total:		4	5	-20.00%	13	9	44.44%	68	77	-11.69%
Property	Burglary - Residential	3	0		10	8	25.00%	38	45	-15.56%
	Burglary Garage	0	0		5	5	0.00%	28	32	-12.50%
	Burglary Commercial	1	2	-50.00%	6	2	200.00%	31	23	34.78%
	Larceny	16	18	-11.11%	77	78	-1.28%	634	460	37.83%
	Vehicle Theft	4	3	33.33%	17	13	30.77%	95	62	53.23%
	Arson	1	0		2	2	0.00%	5	3	66.67%
Property Total:		25	23	8.70%	117	108	8.33%	831	625	32.96%
Preliminary Part 1 Crime Totals:		29	28	3.57%	130	117	11.11%	899	702	28.06%
Current 7 Day Period:		6/19/2022 - 6/25/2022			Prior 7 Day Period:		6/12/2022 - 6/18/2022			
Current 28 Day Period:		5/29/2022 - 6/25/2022			Prior 28 Day Period:		5/1/2022 - 5/28/2022			
Current YTD Day Period:		1/1/2022 - 6/25/2022			Prior YTD Period:		1/1/2021 - 6/25/2021			

Prepared by SPD Crime Analysis Office - Monday, June 27, 2022

NOTE: SPD moved from UCR to the NIBRS reporting standard on 10/4/16 following the transition to a new RMS System. [Numbers on CompStat reports prior to this date should not be used as a comparison to those on this report.](#) Additional info on these reporting standards can be found on the FBI website: <https://ucr.fbi.gov/nibrs-overview>

This chart represents Preliminary counts of selected crime categories from Police Case Reports. Full statistical analysis to determine the confidence level of this data has not been performed. The % change columns on the preliminary counts differ from the percentage change on the NIBRS crime report, sometimes significantly. The CompStat report is designed for operational use and includes only selected NIBRS categories and coding less complex than full NIBRS rules. Official statistics for these and other NIBRS categories can be found on WASPC & FBI websites once available.


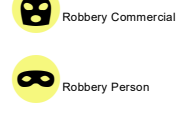




City of Spokane
Southwest District (P7)
Selected
Crime Types
2022-06-19 to 2022-06-25
 Prepared By:
 Crime Analysis Unit
 Spokane Police Department

Legend

NIBRS Events



Cases Represent LERMS Crime Codes
 Points may indicate multiple events
 Note: Veh Prowl is only Larceny category displayed



For Additional Information on Incidents
 pertaining to an Area, Trend, or Pattern
 Contact Information Analysis

0 0.2 0.4 0.6 0.8 1 1.2 1.4 1.6 Miles



THIS IS NOT A LEGAL DOCUMENT:
 The information shown on this map is compiled
 from various sources and is subject to constant
 revision. Information shown on this map should
 not be used to determine the location of facilities
 in relationship to property lines, section lines,
 streets, etc.



Sunday - Saturday

SE - Southwest District (P7)

6/19/2022 TO 6/25/2022



<u>A/C</u>	<u>Offense Statute</u>	<u>Address</u>	<u>Reported Date</u>	<u>Dist</u>
<u>SPD7BA</u>				
C	ASSAULT 2D	100 S CANNON ST	6/25/2022	P7
C	BURGLARY 1D FROM RESIDENCE	2200 W PACIFIC AVE	6/21/2022	P7
C	BURGLARY 2D FENCED AREA	300 S CHESTNUT ST	6/21/2022	P7
C	THEFT 3D ALL OTHER	2100 W 2ND AVE	6/21/2022	P7
C	THEFT 3D ALL OTHER	2100 W 2ND AVE	6/22/2022	P7
C	THEFT 3D ALL OTHER	100 S ELM ST	6/21/2022	
C	THEFT 3D ALL OTHER	100 S COEUR D ALENE ST	6/23/2022	
<u>SPD7CH</u>				
C	ASSAULT 2D	1200 W 6TH AVE	6/20/2022	P7
C	BURGLARY 1D FROM RESIDENCE	1000 W BISHOP CT	6/21/2022	P7
A	RAPE 3D		6/23/2022	P7
C	RESIDENTIAL BURGLARY	1000 W 6TH AVE	6/24/2022	P5
C	ROBBERY 2D PERSON	W 10TH AVE / S JEFFERSON ST	6/25/2022	P7
C	THEFT 3D ALL OTHER	800 W 5TH AVE	6/19/2022	
C	THEFT 3D CITY ALL OTHER	1100 W 9TH AVE	6/25/2022	P7
C	THEFT 3D FROM BUILDING	1100 S CEDAR ST	6/23/2022	
C	THEFT 3D FROM MOTOR VEHICLE	700 S MAPLE ST	6/22/2022	
C	THEFT 3D VEHICLE PARTS AND ACCESSORIES	S MONROE ST / W BISHOP CT	6/23/2022	
C	THEFT OF MOTOR VEHICLE	1500 W 13TH AVE	6/19/2022	P7
C	THEFT OF MOTOR VEHICLE	1300 W 7TH AVE	6/24/2022	P7
C	THEFT OF MOTOR VEHICLE	600 S MONROE ST	6/25/2022	P8
C	THEFT OF MOTOR VEHICLE	W 10TH AVE / S JEFFERSON ST	6/25/2022	P7
<u>SPD7GT</u>				
C	ARSON 2D	1600 S MILTON ST	6/19/2022	P7
C	THEFT 2D FROM MOTOR VEHICLE	2600 W THORPE RD	6/22/2022	P7
C	THEFT 2D FROM MOTOR VEHICLE	2400 S CANYON WOODS LN	6/20/2022	
C	THEFT 2D FROM MOTOR VEHICLE	2400 S CANYON WOODS LN	6/20/2022	
<u>SPD7PV</u>				
C	THEFT 2D FROM MOTOR VEHICLE	1600 W MAIN AVE	6/25/2022	
C	THEFT 3D ALL OTHER	1600 W WATER AVE	6/19/2022	P7
<u>SPD7WH</u>				
C	BURGLARY 2D COMMERCIAL	4300 W SUNSET BLVD	6/20/2022	P7
C	THEFT 2D SHOPLIFTING	1000 S ASSEMBLY RD	6/22/2022	

SPOKANE POLICE DEPARTMENT

DOWNTOWN

Police Service Area



PSA Commander

Captain David Singley



POLICE SUMMARY - Ending: Saturday, June 25, 2022

DOWNTOWN PRECINCT (P8)



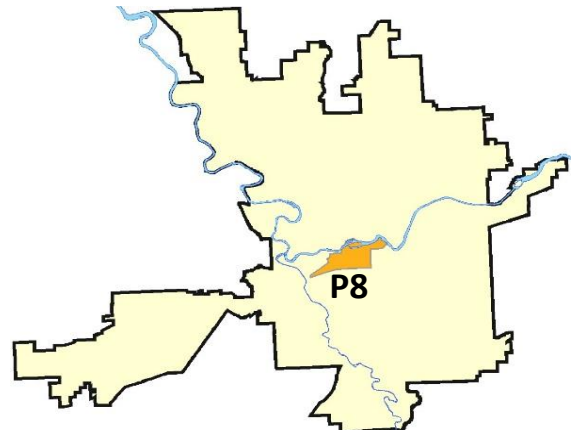
Preliminary IBR Counts

NIBRS Categories (Part 1 Selected)		7 Day Comparison			28 Day Comparison			YTD Comparison		
		Current	Prior	Percent	Current	Prior	Percent	Current	Prior	Percent
Violent	Criminal Homicide	0	0		1	0		2	1	100.00%
	Rape	1	2	-50.00%	3	2	50.00%	18	13	38.46%
	Robbery - Commercial	0	0		1	0		6	6	0.00%
	Robbery - Person	4	1	300.00%	6	6	0.00%	22	22	0.00%
	Aggravated Assault - Non DV	3	3	0.00%	10	15	-33.33%	56	52	7.69%
	Aggravated Assault - DV	0	1	-100.00%	2	3	-33.33%	11	10	10.00%
Violent Total:		8	7	14.29%	23	26	-11.54%	115	104	10.58%
Property	Burglary - Residential	0	2	-100.00%	4	1	300.00%	16	12	33.33%
	Burglary Garage	1	0		3	1	200.00%	4	4	0.00%
	Burglary Commercial	4	3	33.33%	11	10	10.00%	44	55	-20.00%
	Larceny	29	26	11.54%	96	107	-10.28%	820	380	115.79%
	Vehicle Theft	4	0		9	12	-25.00%	69	34	102.94%
	Arson	0	0		0	2	-100.00%	5	6	-16.67%
Property Total:		38	31	22.58%	123	133	-7.52%	958	491	95.11%
Preliminary Part 1 Crime Totals:		46	38	21.05%	146	159	-8.18%	1073	595	80.34%
Current 7 Day Period:		6/19/2022 - 6/25/2022			Prior 7 Day Period:		6/12/2022 - 6/18/2022			
Current 28 Day Period:		5/29/2022 - 6/25/2022			Prior 28 Day Period:		5/1/2022 - 5/28/2022			
Current YTD Day Period:		1/1/2022 - 6/25/2022			Prior YTD Period:		1/1/2021 - 6/25/2021			

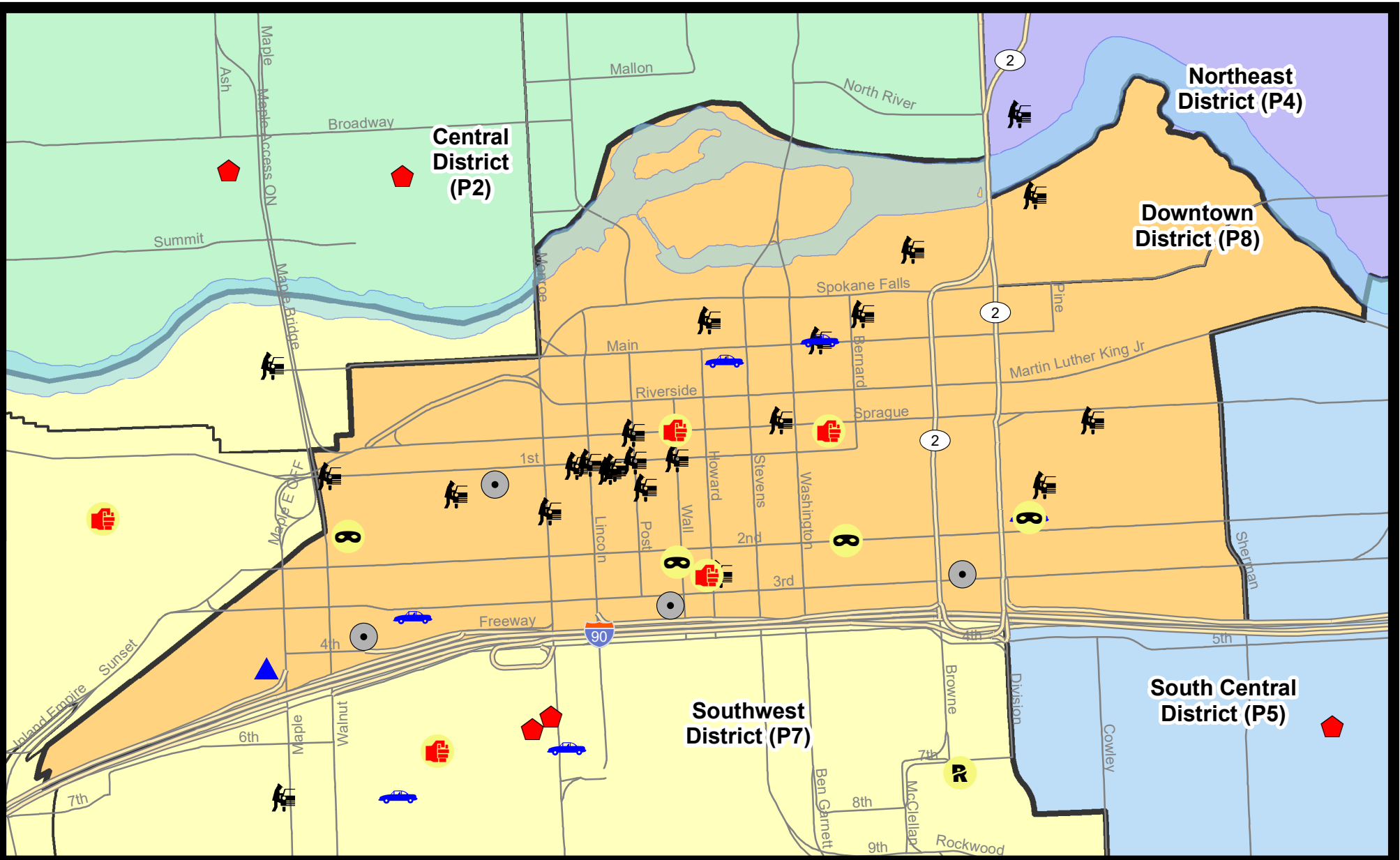
Prepared by SPD Crime Analysis Office - Monday, June 27, 2022

NOTE: SPD moved from UCR to the NIBRS reporting standard on 10/4/16 following the transition to a new RMS System. [Numbers on CompStat reports prior to this date should not be used as a comparison to those on this report.](#) Additional info on these reporting standards can be found on the FBI website: <https://ucr.fbi.gov/nibrs-overview>

This chart represents Preliminary counts of selected crime categories from Police Case Reports. Full statistical analysis to determine the confidence level of this data has not been performed. The % change columns on the preliminary counts differ from the percentage change on the NIBRS crime report, sometimes significantly. The CompStat report is designed for operational use and includes only selected NIBRS categories and coding less complex than full NIBRS rules. Official statistics for these and other NIBRS categories can be found on WASPC & FBI websites once available.



Note: On 2/10/21 a portion of the Police Block SPC5EC became part of the Downtown Precinct (SPD8EC); Consequently activity in P8 will appear higher if compared to printed CompStat reports prior to 2/10/21



City of Spokane
Downtown District (P8)
Selected
Crime Types
2022-06-19 to 2022-06-25
 Prepared By:
 Crime Analysis Unit
 Spokane Police Department

Legend

NIBRS Events

- | | | | |
|-------------------|--------------------|----------------------|---------------------|
| Criminal Homicide | Robbery Commercial | Aggravated Assault | Burglary Commercial |
| Rape | Robbery Person | Burglary Residential | Vehicle Prowling |
| | | Burglary Garage | Vehicle Theft |
| | | | Arson |

Cases Represent LERMS Crime Codes
 Points may indicate multiple events
 Note: Veh Prowl is only Larceny category displayed



For Additional Information on Incidents
 pertaining to an Area, Trend, or Pattern
 Contact Information Analysis

0 0.2 Miles



THIS IS NOT A LEGAL DOCUMENT:
 The information shown on this map is compiled
 from various sources and is subject to constant
 revision. Information shown on this map should
 not be used to determine the location of facilities
 in relationship to property lines, section lines,
 streets, etc.



Sunday - Saturday

SW - Downtown District (P8)

6/19/2022 TO 6/25/2022



<u>A/C</u>	<u>Offense Statute</u>	<u>Address</u>	<u>Reported Date</u>	<u>Dist</u>
C	RAPE 3D		6/21/2022	P8
<u>SPD8EC</u>				
C	ROBBERY 1D PERSON	100 S DIVISION ST	6/23/2022	P5
C	THEFT 2D FROM MOTOR VEHICLE	E PACIFIC AVE / S PINE ST	6/25/2022	P8
C	THEFT OF A FIREARM FROM MOTOR VEHICLE	200 E SPRAGUE AVE	6/20/2022	P8
C	THEFT OF MOTOR VEHICLE	100 S DIVISION ST	6/23/2022	P5
<u>SPD8RS</u>				
C	ASSAULT 2D	N WALL ST / W SPRAGUE AVE	6/25/2022	P8
C	ASSAULT 3D WEAPON OR NEGLIGENT INJURY	300 W SPRAGUE AVE	6/24/2022	P7
C	BURGLARY 2D COMMERCIAL	700 W 3RD AVE	6/20/2022	P8
C	BURGLARY 2D COMMERCIAL	300 S CEDAR ST	6/20/2022	P8
C	BURGLARY 2D COMMERCIAL	0 W 3RD AVE	6/22/2022	P8
C	BURGLARY 2D COMMERCIAL	100 S MADISON ST	6/23/2022	P8
C	BURGLARY 2D GARAGE	400 S MAPLE ST	6/20/2022	P8
C	HARASSMENT FELONY WEAPON INVOLVED	200 S HOWARD ST	6/20/2022	P8
C	MAIL THEFT	100 S CEDAR ST	6/20/2022	P8
C	ROBBERY 1D PERSON	W 2ND AVE / S BERNARD ST	6/21/2022	P8
C	ROBBERY 1D PERSON	1400 W 2ND AVE	6/23/2022	P8
C	ROBBERY 2D PERSON	200 S WALL ST	6/19/2022	P8
C	THEFT 1D ALL OTHER	500 W RIVERSIDE AVE	6/22/2022	P7
C	THEFT 1D FROM MOTOR VEHICLE	200 N HOWARD ST	6/19/2022	
C	THEFT 1D FROM MOTOR VEHICLE	200 N BERNARD ST	6/22/2022	
C	THEFT 2D ALL OTHER	500 N HOWARD ST	6/21/2022	P8
C	THEFT 2D FROM MOTOR VEHICLE	W 1ST AVE / S POST ST	6/19/2022	P8
C	THEFT 2D FROM MOTOR VEHICLE	W SPRAGUE AVE / N POST ST	6/19/2022	P8
C	THEFT 2D FROM MOTOR VEHICLE	300 W MAIN AVE	6/22/2022	P8
C	THEFT 2D FROM MOTOR VEHICLE	400 W SPRAGUE AVE	6/23/2022	P8
C	THEFT 2D FROM MOTOR VEHICLE	100 S POST ST	6/24/2022	P8
C	THEFT 3D ALL OTHER	100 S STATE ST	6/20/2022	P8
C	THEFT 3D ALL OTHER	100 S ADAMS ST	6/22/2022	P8
C	THEFT 3D FROM MOTOR VEHICLE	400 N RIVERPOINT BLVD	6/19/2022	P8
C	THEFT 3D FROM MOTOR VEHICLE	200 S HOWARD ST	6/19/2022	P8
C	THEFT 3D FROM MOTOR VEHICLE	800 W 1ST AVE	6/20/2022	P8
C	THEFT 3D FROM MOTOR VEHICLE	S WALL ST / W 1ST AVE	6/19/2022	
C	THEFT 3D FROM MOTOR VEHICLE	800 W 1ST AVE	6/20/2022	
C	THEFT 3D FROM MOTOR VEHICLE	800 W 1ST AVE	6/20/2022	
C	THEFT 3D FROM MOTOR VEHICLE	300 N SPOKANE FALLS CT	6/22/2022	

A/C	Offense Statute	Address	Reported Date	Dist
C	THEFT 3D FROM MOTOR VEHICLE	900 W 1ST AVE	6/22/2022	
C	THEFT 3D FROM MOTOR VEHICLE	W 1ST AVE / S LINCOLN ST	6/22/2022	
C	THEFT 3D FROM MOTOR VEHICLE	W RAILROAD ALLEY AVE / S JEFFERSON ST	6/23/2022	
C	THEFT 3D FROM MOTOR VEHICLE	S WALNUT ST / W 1ST AVE	6/23/2022	
C	THEFT 3D FROM MOTOR VEHICLE	100 S MONROE ST	6/25/2022	
C	THEFT 3D SHOPLIFTING	700 W MAIN AVE	6/23/2022	
C	THEFT 3D VEHICLE PARTS AND ACCESSORIES	W 2ND AVE / S ADAMS ST	6/19/2022	
C	THEFT 3D VEHICLE PARTS AND ACCESSORIES	1200 W RIVERSIDE AVE	6/20/2022	
C	THEFT OF MOTOR VEHICLE	500 W MAIN AVE	6/19/2022	P8
C	THEFT OF MOTOR VEHICLE	300 W MAIN AVE	6/22/2022	P8
C	THEFT OF MOTOR VEHICLE	300 S ADAMS ST	6/24/2022	P8

POLICE SUMMARY - Ending: Saturday, June 25, 2022



Other Jurisdiction or Unk District

Preliminary IBR Counts

NIBRS Categories (Part 1 Selected)		7 Day Comparison			28 Day Comparison			YTD Comparison		
		Current	Prior	Percent	Current	Prior	Percent	Current	Prior	Percent
Violent	Criminal Homicide	0	0		0	0		0	0	
	Rape	0	0		0	2	-100.00%	3	3	0.00%
	Robbery - Commercial	0	0		0	0		0	0	
	Robbery - Person	0	0		0	0		0	0	
	Aggravated Assault - Non DV	0	0		0	0		2	0	
	Aggravated Assault - DV	0	1	-100.00%	1	0		2	0	
Violent Total:		0	1	-100.00%	1	2	-50.00%	7	3	133.33%
Property	Burglary - Residential	0	0		0	0		0	0	
	Burglary Garage	0	0		0	0		0	0	
	Burglary Commercial	0	0		0	0		3	0	
	Larceny	3	0		5	4	25.00%	37	11	236.36%
	Vehicle Theft	1	0		1	0		2	5	-60.00%
	Arson	0	0		0	0		0	0	
Property Total:		4	0		6	4	50.00%	42	16	162.50%
Preliminary Part 1 Crime Totals:		4	1	300.00%	7	6	16.67%	49	19	157.89%
Current 7 Day Period:		6/19/2022 - 6/25/2022			Prior 7 Day Period:		6/12/2022 - 6/18/2022			
Current 28 Day Period:		5/29/2022 - 6/25/2022			Prior 28 Day Period:		5/1/2022 - 5/28/2022			
Current YTD Day Period:		1/1/2022 - 6/25/2022			Prior YTD Period:		1/1/2021 - 6/25/2021			

Prepared by SPD Crime Analysis Office - Monday, June 27, 2022

NOTE: SPD moved from UCR to the NIBRS reporting standard on 10/4/16 following the transition to a new RMS System. [Numbers on CompStat reports prior to this date should not be used as a comparison to those on this report.](#) Additional info on these reporting standards can be found on the FBI website: <https://ucr.fbi.gov/nibrs-overview>

This chart represents Preliminary counts of selected crime categories from Police Case Reports. Full statistical analysis to determine the confidence level of this data has not been performed. The % change columns on the preliminary counts differ from the percentage change on the NIBRS crime report, sometimes significantly. The CompStat report is designed for operational use and includes only selected NIBRS categories and coding less complex than full NIBRS rules. Official statistics for these and other NIBRS categories can be found on WASPC & FBI websites once available.

Sunday - Saturday

6/19/2022 TO 6/25/2022

Other Jurisdiction/Unk District



<u>A/C</u>	<u>Offense Statute</u>	<u>Address</u>	<u>Reported Date</u>	<u>Dist</u>
C	THEFT 3D ALL OTHER		6/20/2022	
C	THEFT 3D FROM MOTOR VEHICLE		6/25/2022	
C	THEFT 3D VEHICLE PARTS AND ACCESSORIES		6/20/2022	
<u>SV01</u>				
C	THEFT OF MOTOR VEHICLE	E 4TH AVE / S HAVANA ST	6/22/2022	P6