

# SPOKANE POLICE DEPARTMENT

## PRELIMINARY CITYWIDE **IBR** CRIME REPORT



### Preliminary IBR Counts

CHIEF OF POLICE

Craig Meidl

Period Ending: Saturday, June 18, 2022

NIBRS Categories (Part 1 Selected)		7 Day Comparison			28 Day Comparison			YTD Comparison		
		Current	Prior	Percent	Current	Prior	Percent	Current	Prior	Percent
<b>Violent</b>	Criminal Homicide	0	0		0	0		3	5	-40.00%
	Rape	7	2	250.00%	12	23	-47.83%	107	134	-20.15%
	Robbery - Commercial	0	1	-100.00%	4	11	-63.64%	54	28	92.86%
	Robbery - Person	5	5	0.00%	15	13	15.38%	89	90	-1.11%
	Aggravated Assault - Non DV	9	11	-18.18%	42	47	-10.64%	245	224	9.38%
	Aggravated Assault - DV	11	8	37.50%	29	26	11.54%	162	168	-3.57%
<b>Violent Total:</b>		32	27	18.52%	102	120	-15.00%	660	649	1.69%
<b>Property</b>	Burglary - Residential	10	21	-52.38%	74	68	8.82%	359	315	13.97%
	Burglary Garage	2	11	-81.82%	37	31	19.35%	162	203	-20.20%
	Burglary Commercial	6	17	-64.71%	40	55	-27.27%	299	211	41.71%
	Larceny	94	169	-44.38%	653	731	-10.67%	4778	3712	28.72%
	Vehicle Theft	18	29	-37.93%	108	115	-6.09%	748	436	71.56%
	Arson	1	1	0.00%	5	8	-37.50%	35	47	-25.53%
<b>Property Total:</b>		131	248	-47.18%	917	1008	-9.03%	6381	4924	29.59%
<b>Preliminary Part 1 Crime Totals:</b>		163	275	-40.73%	1019	1128	-9.66%	7041	5573	26.34%
<b>Current 7 Day Period:</b>		6/12/2022 - 6/18/2022			<b>Prior 7 Day Period:</b>		6/5/2022 - 6/11/2022			
<b>Current 28 Day Period:</b>		5/22/2022 - 6/18/2022			<b>Prior 28 Day Period:</b>		4/24/2022 - 5/21/2022			
<b>Current YTD Day Period:</b>		1/1/2022 - 6/18/2022			<b>Prior YTD Period:</b>		1/1/2021 - 6/18/2021			

Prepared by SPD Crime Analysis Office - Monday, June 20, 2022

**NOTE:** SPD moved from UCR to the NIBRS reporting standard on 10/4/16 following the transition to a new RMS System. [Numbers on CompStat reports prior to this date should not be used as a comparison to those on this report.](#) Additional info on these reporting standards can be found on the FBI website: <https://ucr.fbi.gov/nibrs-overview>

This chart represents Preliminary counts of selected crime categories from Police Case Reports. Full statistical analysis to determine the confidence level of this data has not been performed. The % change columns on the preliminary counts differ from the percentage change on the NIBRS crime report, sometimes significantly. The CompStat report is designed for operational use and includes only selected NIBRS categories and coding less complex than full NIBRS rules. Official statistics for these and other NIBRS categories can be found on WASPC & FBI websites once available.



# SPOKANE POLICE DEPARTMENT



## **NORTH**

## **Police Service Area**

### PSA Commander

**Captain Mark Griffiths**

**Northwest District (P1)**

**Central District (P2)**

**Neva-Wood District (P3)**

**Northeast District (P4)**



POLICE SUMMARY - Ending: Saturday, June 18, 2022

## ***NORTH PRECINCT (P1, P2, P3, and P4)***



### Preliminary IBR Counts

NIBRS Categories (Part 1 Selected)		7 Day Comparison			28 Day Comparison			YTD Comparison		
		Current	Prior	Percent	Current	Prior	Percent	Current	Prior	Percent
Violent	Criminal Homicide	0	0		0	0		1	3	-66.67%
	Rape	3	1	200.00%	6	11	-45.45%	52	81	-35.80%
	Robbery - Commercial	0	1	-100.00%	3	9	-66.67%	42	18	133.33%
	Robbery - Person	4	3	33.33%	9	6	50.00%	55	51	7.84%
	Aggravated Assault - Non DV	1	6	-83.33%	18	27	-33.33%	131	115	13.91%
	Aggravated Assault - DV	6	6	0.00%	18	15	20.00%	99	103	-3.88%
Violent Total:		14	17	-17.65%	54	68	-20.59%	380	371	2.43%
Property	Burglary - Residential	7	11	-36.36%	47	46	2.17%	228	208	9.62%
	Burglary Garage	2	6	-66.67%	23	17	35.29%	96	130	-26.15%
	Burglary Commercial	2	8	-75.00%	15	29	-48.28%	162	101	60.40%
	Larceny	57	96	-40.63%	384	399	-3.76%	2616	2309	13.30%
	Vehicle Theft	12	16	-25.00%	65	68	-4.41%	445	263	69.20%
	Arson	1	1	0.00%	3	4	-25.00%	22	29	-24.14%
Property Total:		81	138	-41.30%	537	563	-4.62%	3569	3040	17.40%
Preliminary Part 1 Crime Totals:		95	155	-38.71%	591	631	-6.34%	3949	3411	15.77%
Current 7 Day Period:		6/12/2022 - 6/18/2022			Prior 7 Day Period:		6/5/2022 - 6/11/2022			
Current 28 Day Period:		5/22/2022 - 6/18/2022			Prior 28 Day Period:		4/24/2022 - 5/21/2022			
Current YTD Day Period:		1/1/2022 - 6/18/2022			Prior YTD Period:		1/1/2021 - 6/18/2021			

Prepared by SPD Crime Analysis Office - Monday, June 20, 2022

**NOTE:** SPD moved from UCR to the NIBRS reporting standard on 10/4/16 following the transition to a new RMS System. [Numbers on CompStat reports prior to this date should not be used as a comparison to those on this report.](#) Additional info on these reporting standards can be found on the FBI website: <https://ucr.fbi.gov/nibrs-overview>

This chart represents Preliminary counts of selected crime categories from Police Case Reports. Full statistical analysis to determine the confidence level of this data has not been performed. The % change columns on the preliminary counts differ from the percentage change on the NIBRS crime report, sometimes significantly. The CompStat report is designed for operational use and includes only selected NIBRS categories and coding less complex than full NIBRS rules. Official statistics for these and other NIBRS categories can be found on WASPC & FBI websites once available.



POLICE SUMMARY - Ending: Saturday, June 18, 2022



## NW - Northwest District (P1)

### Preliminary IBR Counts

NIBRS Categories (Part 1 Selected)		7 Day Comparison			28 Day Comparison			YTD Comparison		
		Current	Prior	Percent	Current	Prior	Percent	Current	Prior	Percent
<b>Violent</b>	Criminal Homicide	0	0		0	0		0	1	-100.00%
	Rape	1	0		1	2	-50.00%	12	18	-33.33%
	Robbery - Commercial	0	0		0	1	-100.00%	5	4	25.00%
	Robbery - Person	0	0		1	0		9	7	28.57%
	Aggravated Assault - Non DV	0	1	-100.00%	2	5	-60.00%	26	21	23.81%
	Aggravated Assault - DV	3	2	50.00%	8	3	166.67%	26	18	44.44%
<b>Violent Total:</b>		4	3	33.33%	12	11	9.09%	78	69	13.04%
<b>Property</b>	Burglary - Residential	1	2	-50.00%	10	9	11.11%	51	45	13.33%
	Burglary Garage	2	3	-33.33%	5	3	66.67%	23	46	-50.00%
	Burglary Commercial	0	1	-100.00%	2	2	0.00%	17	11	54.55%
	Larceny	11	18	-38.89%	84	70	20.00%	419	485	-13.61%
	Vehicle Theft	2	2	0.00%	8	9	-11.11%	64	56	14.29%
	Arson	0	0		0	0		4	8	-50.00%
<b>Property Total:</b>		16	26	-38.46%	109	93	17.20%	578	651	-11.21%
<b>Preliminary Part 1 Crime Totals:</b>		20	29	-31.03%	121	104	16.35%	656	720	-8.89%
<b>Current 7 Day Period:</b>		6/12/2022 - 6/18/2022			<b>Prior 7 Day Period:</b>		6/5/2022 - 6/11/2022			
<b>Current 28 Day Period:</b>		5/22/2022 - 6/18/2022			<b>Prior 28 Day Period:</b>		4/24/2022 - 5/21/2022			
<b>Current YTD Day Period:</b>		1/1/2022 - 6/18/2022			<b>Prior YTD Period:</b>		1/1/2021 - 6/18/2021			

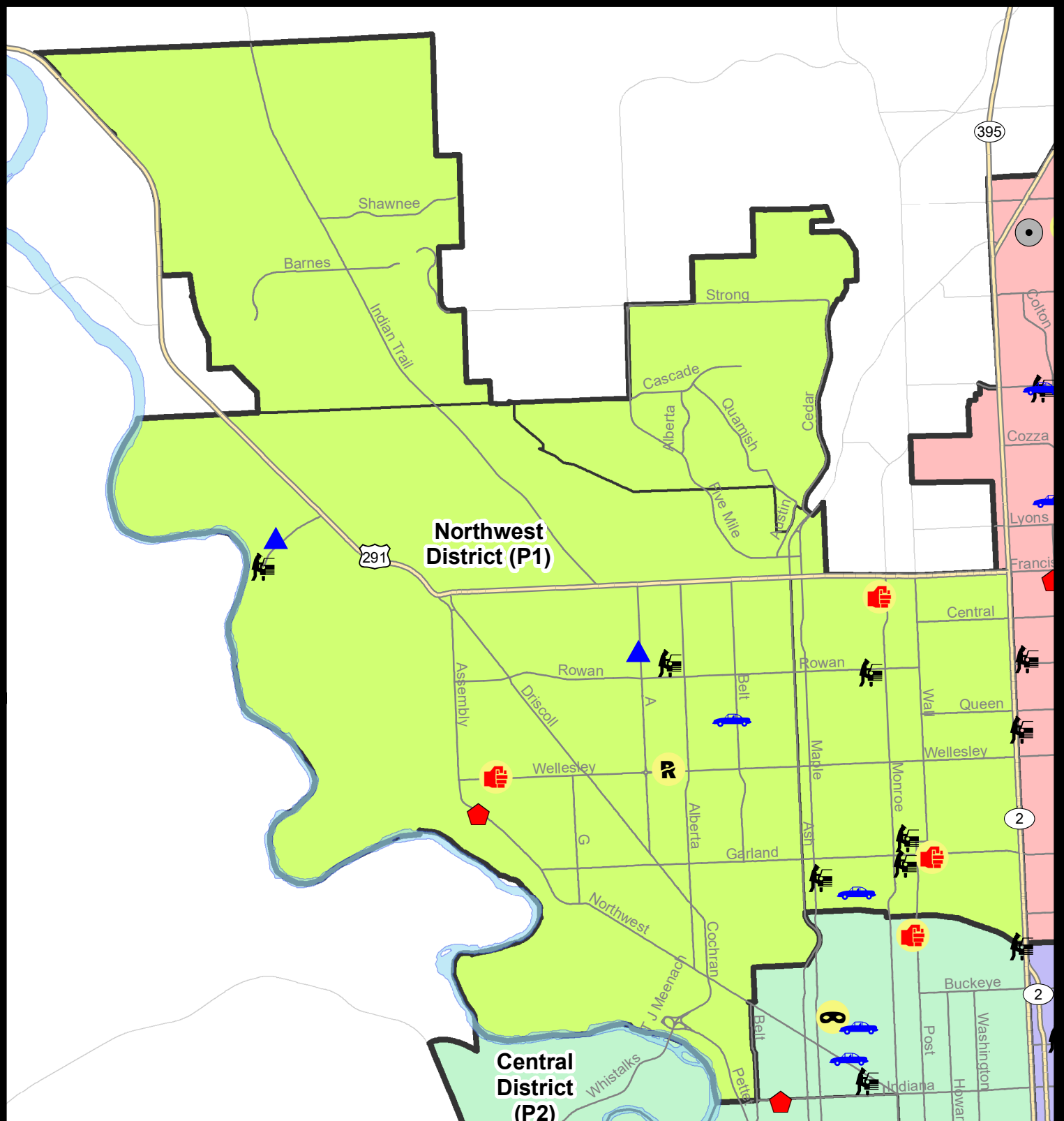
Prepared by SPD Crime Analysis Office - Monday, June 20, 2022

**NOTE:** SPD moved from UCR to the NIBRS reporting standard on 10/4/16 following the transition to a new RMS System. [Numbers on CompStat reports prior to this date should not be used as a comparison to those on this report.](#) Additional info on these reporting standards can be found on the FBI website: <https://ucr.fbi.gov/nibrs-overview>

This chart represents Preliminary counts of selected crime categories from Police Case Reports. Full statistical analysis to determine the confidence level of this data has not been performed. The % change columns on the preliminary counts differ from the percentage change on the NIBRS crime report, sometimes significantly. The CompStat report is designed for operational use and includes only selected NIBRS categories and coding less complex than full NIBRS rules. Official statistics for these and other NIBRS categories can be found on WASPC & FBI websites once available.







**City of Spokane**  
**Northwest District (P1)**  
**Selected Crime Codes**  
**2022-06-12 to 2022-06-18**  
 Prepared By:  
 Crime Analysis Unit  
 Spokane Police Department

**Legend**

**NIBRS Events**

- Criminal Homicide
- Rape
- Robbery Commercial
- Robbery Person
- Aggravated Assault
- Burglary Residential
- Burglary Garage
- Burglary Commercial
- Vehicle Prowling
- Vehicle Theft
- Arson

**Spokane Police**

*Cases Represent LERMS Crime Codes  
 Points may indicate multiple events  
 Note: Veh Prowl is only Larceny displayed*

*For Additional Information on  
 Incidents pertaining to an  
 Area, Trend, or Pattern  
 Contact Information Analysis*

0 0.25 0.5 1 Miles

Geographic Information System

THIS IS NOT A LEGAL DOCUMENT:  
 The information shown on this map is compiled from various sources and is subject to constant revision. Information shown on this map should not be used to determine the location of facilities in relationship to property lines, section lines, streets, etc.

Sunday - Saturday

NW - Northwest District (P1)

6/12/2022 TO 6/18/2022



<u>A/C</u>	<u>Offense Statute</u>	<u>Address</u>	<u>Reported Date</u>	<u>Dist</u>
<b><u>SPA1NH</u></b>				
C	ASSAULT 2D	600 W GARLAND AVE	6/16/2022	P2
C	IBR Purposes Only - Aggravated Assault	1000 W DALKE AVE	6/13/2022	P1
C	MAIL THEFT	800 W CORA AVE	6/13/2022	P1
C	THEFT 3D ALL OTHER	5800 N MAPLE ST	6/12/2022	P1
A	THEFT 3D FROM MOTOR VEHICLE	900 W PROVIDENCE AVE	6/13/2022	P1
C	THEFT 3D FROM MOTOR VEHICLE	1500 W KIERNAN AVE	6/13/2022	P1
C	THEFT 3D FROM MOTOR VEHICLE	4000 N LINCOLN ST	6/14/2022	P1
C	THEFT 3D FROM MOTOR VEHICLE	5400 N MADISON ST	6/14/2022	
C	THEFT OF MOTOR VEHICLE	1200 W GORDON AVE	6/15/2022	P1
<b><u>SPA1NW</u></b>				
C	ASSAULT 2D	4000 W WELLESLEY AVE	6/14/2022	P1
C	BURGLARY 2D GARAGE	5700 N A ST	6/13/2022	P1
C	BURGLARY 2D GARAGE	6800 N DOUGLASS ST	6/15/2022	P1
C	RAPE 1D		6/14/2022	P1
C	RESIDENTIAL BURGLARY	4200 W NORTHWEST BLVD	6/13/2022	P1
C	THEFT 2D FROM MOTOR VEHICLE	5600 N LINDEKE ST	6/13/2022	
C	THEFT 3D ALL OTHER	2100 W WELLESLEY AVE	6/15/2022	P1
C	THEFT 3D ALL OTHER	5900 N RIDGEVIEW PL	6/13/2022	
C	THEFT 3D FROM MOTOR VEHICLE	W RIFLE CLUB RD / N AUBREY L WHITE PK	6/15/2022	
C	THEFT 3D SHOPLIFTING	2400 W WELLESLEY AVE	6/16/2022	
C	THEFT OF MOTOR VEHICLE	2200 W QUEEN AVE	6/14/2022	P1

POLICE SUMMARY - Ending: Saturday, June 18, 2022



## NW - North Central District (P2)

### Preliminary IBR Counts

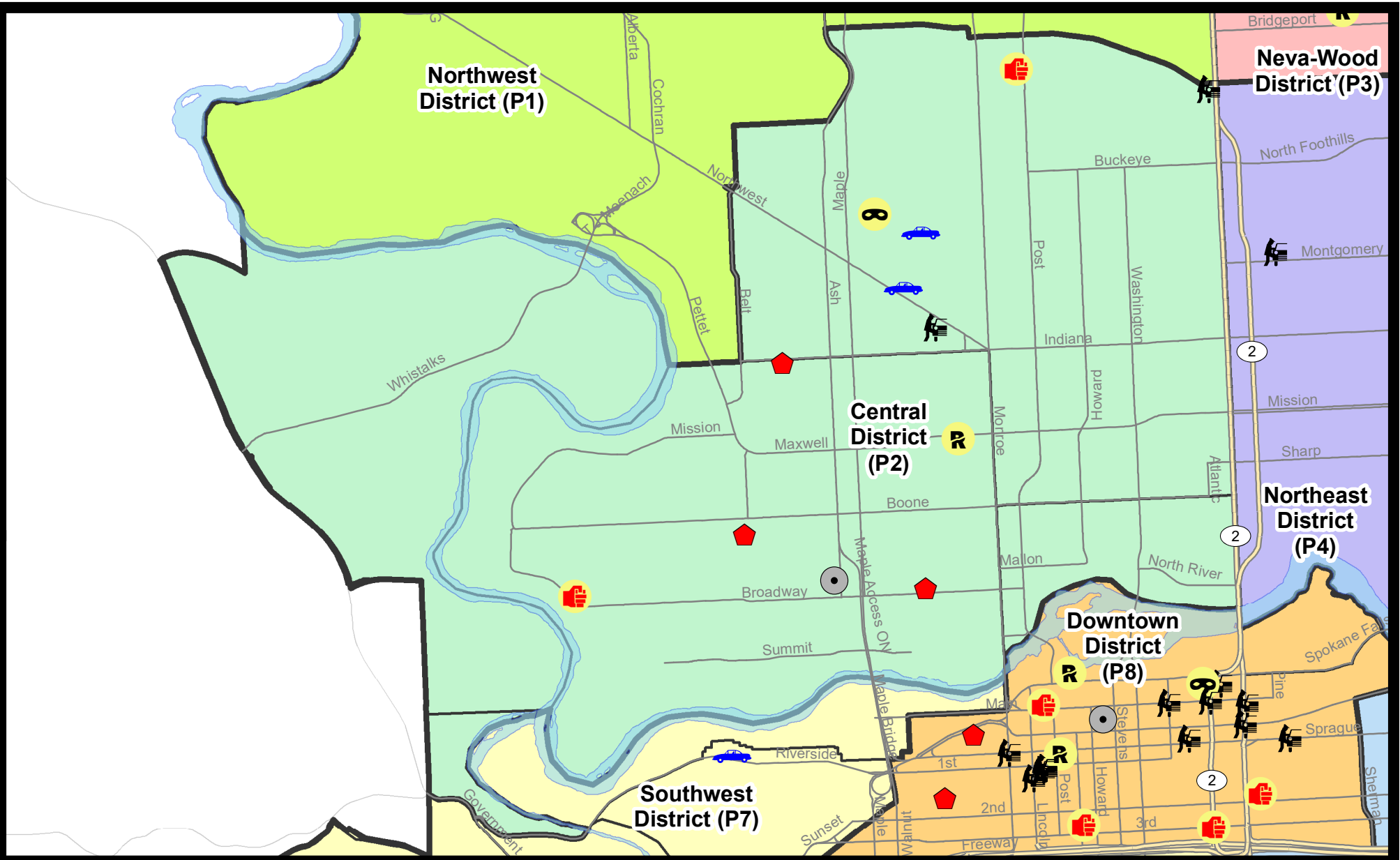
NIBRS Categories (Part 1 Selected)		7 Day Comparison			28 Day Comparison			YTD Comparison		
		Current	Prior	Percent	Current	Prior	Percent	Current	Prior	Percent
<b>Violent</b>	Criminal Homicide	0	0		0	0		1	0	
	Rape	1	0		2	1	100.00%	15	21	-28.57%
	Robbery - Commercial	0	1	-100.00%	1	1	0.00%	8	1	700.00%
	Robbery - Person	1	1	0.00%	2	3	-33.33%	13	14	-7.14%
	Aggravated Assault - Non DV	0	2	-100.00%	5	9	-44.44%	36	28	28.57%
	Aggravated Assault - DV	2	4	-50.00%	7	2	250.00%	25	32	-21.88%
<b>Violent Total:</b>		4	8	-50.00%	17	16	6.25%	98	96	2.08%
<b>Property</b>	Burglary - Residential	3	1	200.00%	14	6	133.33%	49	56	-12.50%
	Burglary Garage	0	0		4	4	0.00%	21	24	-12.50%
	Burglary Commercial	1	0		1	7	-85.71%	28	20	40.00%
	Larceny	10	20	-50.00%	79	71	11.27%	532	438	21.46%
	Vehicle Theft	2	4	-50.00%	15	14	7.14%	97	69	40.58%
	Arson	0	0		0	1	-100.00%	7	8	-12.50%
<b>Property Total:</b>		16	25	-36.00%	113	103	9.71%	734	615	19.35%
<b>Preliminary Part 1 Crime Totals:</b>		20	33	-39.39%	130	119	9.24%	832	711	17.02%
<b>Current 7 Day Period:</b>		6/12/2022 - 6/18/2022			<b>Prior 7 Day Period:</b>		6/5/2022 - 6/11/2022			
<b>Current 28 Day Period:</b>		5/22/2022 - 6/18/2022			<b>Prior 28 Day Period:</b>		4/24/2022 - 5/21/2022			
<b>Current YTD Day Period:</b>		1/1/2022 - 6/18/2022			<b>Prior YTD Period:</b>		1/1/2021 - 6/18/2021			

Prepared by SPD Crime Analysis Office - Monday, June 20, 2022

**NOTE:** SPD moved from UCR to the NIBRS reporting standard on 10/4/16 following the transition to a new RMS System. [Numbers on CompStat reports prior to this date should not be used as a comparison to those on this report.](#) Additional info on these reporting standards can be found on the FBI website: <https://ucr.fbi.gov/nibrs-overview>

This chart represents Preliminary counts of selected crime categories from Police Case Reports. Full statistical analysis to determine the confidence level of this data has not been performed. The % change columns on the preliminary counts differ from the percentage change on the NIBRS crime report, sometimes significantly. The CompStat report is designed for operational use and includes only selected NIBRS categories and coding less complex than full NIBRS rules. Official statistics for these and other NIBRS categories can be found on WASPC & FBI websites once available.





**City of Spokane**  
**Central District (P2)**  
**Selected**  
**Crime Types**  
**2022-06-12 to 2022-06-18**  
 Prepared By:  
 Crime Analysis Unit  
 Spokane Police Department

**Legend**

**NIBRS Events**

- |                   |                    |                      |                     |
|-------------------|--------------------|----------------------|---------------------|
| Criminal Homicide | Robbery Commercial | Aggravated Assault   | Burglary Commercial |
| Rape              | Robbery Person     | Burglary Residential | Vehicle Prowling    |
|                   |                    | Burglary Garage      | Vehicle Theft       |
|                   |                    |                      | Arson               |

Cases Represent LERMS Crime Codes  
 Points may indicate multiple events  
 Note: Veh Prowl is only Larceny category displayed



For Additional Information on Incidents  
 pertaining to an Area, Trend, or Pattern  
 Contact Information Analysis



**THIS IS NOT A LEGAL DOCUMENT:**  
 The information shown on this map is compiled  
 from various sources and is subject to constant  
 revision. Information shown on this map should  
 not be used to determine the location of facilities  
 in relationship to property lines, section lines,  
 streets, etc.

Sunday - Saturday  
NW - Central District (P2)

6/12/2022 TO 6/18/2022



<u>A/C</u>	<u>Offense Statute</u>	<u>Address</u>	<u>Reported Date</u>	<u>Dist</u>
<b><u>SPA2EG</u></b>				
C	ASSAULT 2D	800 W DALTON AVE	6/16/2022	P1
C	ROBBERY 2D PERSON	1400 W YORK AVE	6/12/2022	P1
C	THEFT 2D ALL OTHER	3200 N MADISON ST	6/13/2022	P2
C	THEFT 2D FROM MOTOR VEHICLE	3000 N DIVISION ST	6/14/2022	
C	THEFT 3D FROM MOTOR VEHICLE	1200 W SHANNON AVE	6/13/2022	P2
C	THEFT 3D VEHICLE PARTS AND ACCESSORIES	2100 N MONROE ST	6/12/2022	P2
C	THEFT 3D VEHICLE PARTS AND ACCESSORIES	800 W MAXWELL AVE	6/16/2022	P2
C	THEFT OF MOTOR VEHICLE	1300 W MANSFIELD AVE	6/12/2022	P1
C	THEFT OF MOTOR VEHICLE	1200 W JACKSON AVE	6/14/2022	P1
<b><u>SPA2RS</u></b>				
C	THEFT 2D ALL OTHER	700 W MALLON AVE	6/13/2022	P2
<b><u>SPA2WC</u></b>				
C	ASSAULT 2D	800 N SUMMIT BLVD	6/17/2022	P1
C	BURGLARY 2D COMMERCIAL	1700 W MALLON AVE	6/15/2022	P2
C	RAPE OF A CHILD 1D		6/15/2022	P1
C	RESIDENTIAL BURGLARY	800 N ADAMS ST	6/14/2022	P2
C	RESIDENTIAL BURGLARY	2000 W GARDNER AVE	6/14/2022	P2
C	RESIDENTIAL BURGLARY	1900 W INDIANA AVE	6/15/2022	P3
C	THEFT 2D ALL OTHER	W BOONE AVE / N ELM ST	6/12/2022	P2
C	THEFT 3D ALL OTHER	1200 N MADISON ST	6/12/2022	
C	THEFT 3D CITY SHOPLIFTING	1000 W SUMMIT PKWY	6/12/2022	P2
C	THEFT 3D VEHICLE PARTS AND ACCESSORIES	2400 W DEAN AVE	6/13/2022	

POLICE SUMMARY - Ending: Saturday, June 18, 2022



## NE - Neva-Wood District (P3)

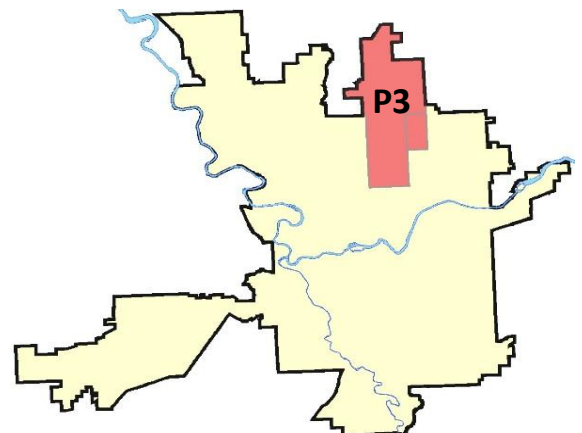
### Preliminary IBR Counts

NIBRS Categories (Part 1 Selected)		7 Day Comparison			28 Day Comparison			YTD Comparison		
		Current	Prior	Percent	Current	Prior	Percent	Current	Prior	Percent
<b>Violent</b>	Criminal Homicide	0	0		0	0		0	2	-100.00%
	Rape	1	1	0.00%	3	5	-40.00%	13	25	-48.00%
	Robbery - Commercial	0	0		1	4	-75.00%	22	9	144.44%
	Robbery - Person	2	2	0.00%	5	2	150.00%	23	14	64.29%
	Aggravated Assault - Non DV	0	1	-100.00%	4	3	33.33%	29	38	-23.68%
	Aggravated Assault - DV	0	0		0	3	-100.00%	18	31	-41.94%
<b>Violent Total:</b>		3	4	-25.00%	13	17	-23.53%	105	119	-11.76%
<b>Property</b>	Burglary - Residential	2	5	-60.00%	14	17	-17.65%	67	47	42.55%
	Burglary Garage	0	3	-100.00%	10	3	233.33%	31	32	-3.13%
	Burglary Commercial	1	3	-66.67%	7	9	-22.22%	46	42	9.52%
	Larceny	28	39	-28.21%	166	185	-10.27%	1172	876	33.79%
	Vehicle Theft	3	4	-25.00%	24	24	0.00%	153	55	178.18%
	Arson	0	0		1	1	0.00%	5	4	25.00%
<b>Property Total:</b>		34	54	-37.04%	222	239	-7.11%	1474	1056	39.58%
<b>Preliminary Part 1 Crime Totals:</b>		37	58	-36.21%	235	256	-8.20%	1579	1175	34.38%
<b>Current 7 Day Period:</b>		6/12/2022 - 6/18/2022			<b>Prior 7 Day Period:</b>		6/5/2022 - 6/11/2022			
<b>Current 28 Day Period:</b>		5/22/2022 - 6/18/2022			<b>Prior 28 Day Period:</b>		4/24/2022 - 5/21/2022			
<b>Current YTD Day Period:</b>		1/1/2022 - 6/18/2022			<b>Prior YTD Period:</b>		1/1/2021 - 6/18/2021			

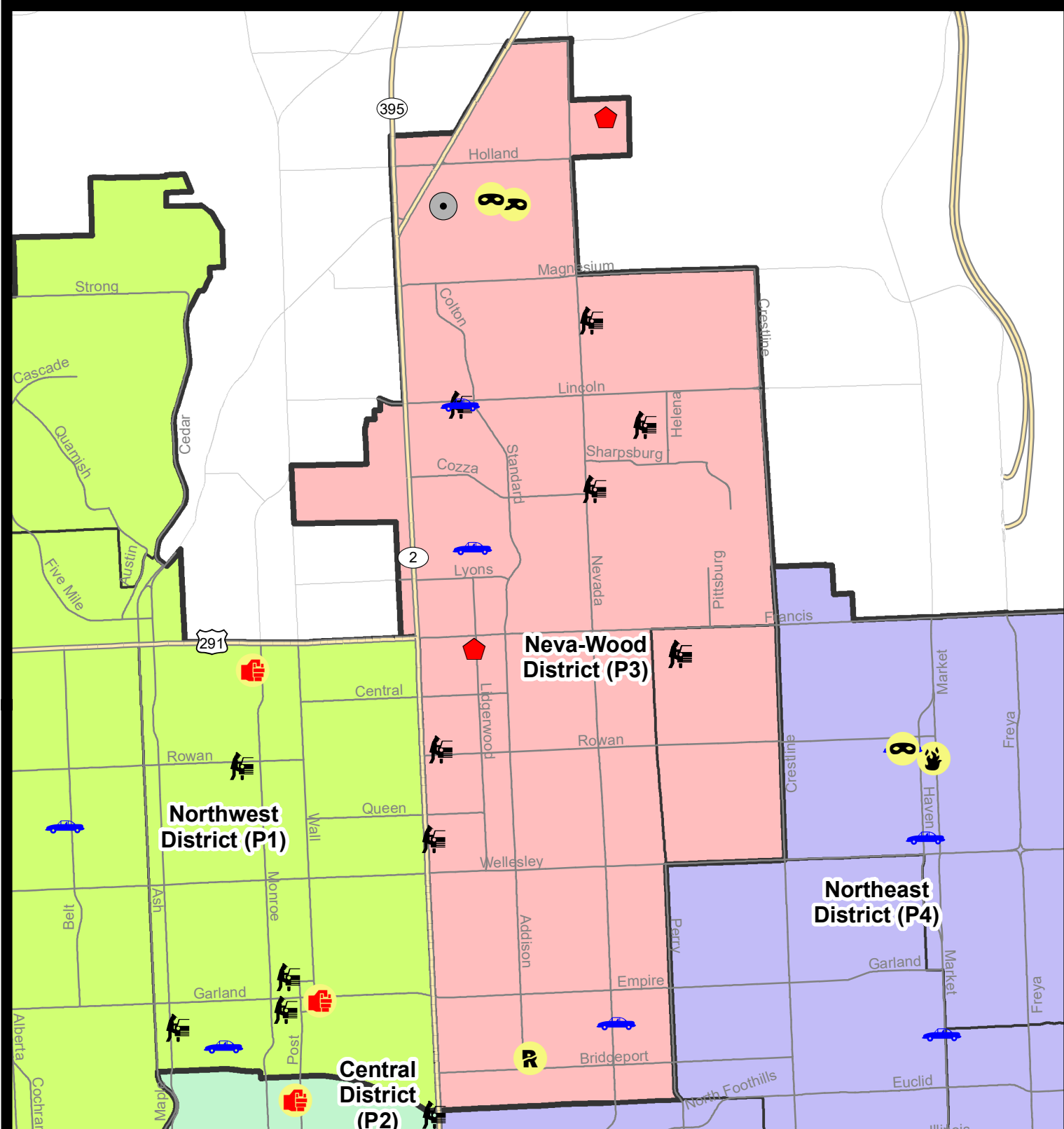
Prepared by SPD Crime Analysis Office - Monday, June 20, 2022

**NOTE:** SPD moved from UCR to the NIBRS reporting standard on 10/4/16 following the transition to a new RMS System. [Numbers on CompStat reports prior to this date should not be used as a comparison to those on this report.](#) Additional info on these reporting standards can be found on the FBI website: <https://ucr.fbi.gov/nibrs-overview>

This chart represents Preliminary counts of selected crime categories from Police Case Reports. Full statistical analysis to determine the confidence level of this data has not been performed. The % change columns on the preliminary counts differ from the percentage change on the NIBRS crime report, sometimes significantly. The CompStat report is designed for operational use and includes only selected NIBRS categories and coding less complex than full NIBRS rules. Official statistics for these and other NIBRS categories can be found on WASPC & FBI websites once available.







**City of Spokane**  
**Neva-Wood District (P3)**  
**Selected Crime Codes**  
**2022-06-12 to 2022-06-18**  
 Prepared By:  
 Crime Analysis Unit  
 Spokane Police Department

**Legend**

**NIBRS Events**



Criminal Homicide



Rape



Robbery Commercial



Robbery Person



Aggravated Assault



Burglary Residential



Burglary Commercial



Burglary Garage



Vehicle Prowling



Vehicle Theft



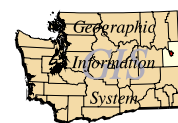
Arson



Cases Represent LERMS Crime Codes  
 Points may indicate multiple events  
 Note: Veh Prowl is only Larceny displayed

For Additional Information on  
 Incidents pertaining to an  
 Area, Trend, or Pattern  
 Contact Information Analysis

0 0.2 0.4 0.8 Miles



**THIS IS NOT A LEGAL DOCUMENT:**  
 The information shown on this map is compiled  
 from various sources and is subject to constant  
 revision. Information shown on this map should  
 not be used to determine the location of facilities  
 in relationship to property lines, section lines,  
 streets, etc.

Sunday - Saturday

NE - Neva-Wood District (P3)

6/12/2022 TO 6/18/2022



<u>A/C</u>	<u>Offense Statute</u>	<u>Address</u>	<u>Reported Date</u>	<u>Dist</u>
<b><u>SPB3NL</u></b>				
C	BURGLARY 2D COMMERCIAL	9100 N NEWPORT HWY	6/12/2022	P4
C	RAPE OF A CHILD 1D		6/16/2022	P4
C	RESIDENTIAL BURGLARY	6200 N LIDGERWOOD ST	6/14/2022	P3
C	RESIDENTIAL BURGLARY	9700 N MORTON CT	6/15/2022	P4
C	ROBBERY 1D CARJACKING	9200 N COLTON ST	6/12/2022	P3
C	ROBBERY 1D PERSON	9200 N DAKOTA ST	6/17/2022	P1
C	THEFT 2D FROM BUILDING	700 E LONGFELLOW AVE	6/13/2022	P3
C	THEFT 2D FROM MOTOR VEHICLE	1300 E CALKINS AVE	6/12/2022	P3
C	THEFT 2D SHOPLIFTING	9700 N NEWPORT HWY	6/13/2022	
C	THEFT 2D SHOPLIFTING	7700 N DIVISION ST	6/15/2022	
C	THEFT 2D VEHICLE PARTS AND ACCESSORIES	1000 E COZZA DR	6/13/2022	P3
C	THEFT 3D ALL OTHER	700 E NORTH AVE	6/12/2022	P3
C	THEFT 3D ALL OTHER	E WESTVIEW AVE / N DIVISION ST	6/14/2022	
C	THEFT 3D ALL OTHER	1200 E LYONS AVE	6/15/2022	
C	THEFT 3D CITY SHOPLIFTING	7700 N DIVISION ST	6/14/2022	P3
C	THEFT 3D FROM BUILDING	1000 E SHARPSBURG AVE	6/13/2022	P3
C	THEFT 3D FROM BUILDING	1700 E FRANCIS AVE	6/15/2022	P3
C	THEFT 3D FROM BUILDING	9200 N COLTON ST	6/14/2022	
C	THEFT 3D FROM MOTOR VEHICLE	4700 N DIVISION ST	6/12/2022	P3
A	THEFT 3D FROM MOTOR VEHICLE	8400 N NEVADA ST	6/12/2022	P3
C	THEFT 3D FROM MOTOR VEHICLE	1000 E COZZA DR	6/13/2022	P3
C	THEFT 3D FROM MOTOR VEHICLE	200 E LINCOLN RD	6/13/2022	P3
C	THEFT 3D FROM MOTOR VEHICLE	5500 N DIVISION ST	6/14/2022	
C	THEFT 3D SHOPLIFTING	5600 N DIVISION ST	6/12/2022	P3
C	THEFT 3D SHOPLIFTING	5600 N DIVISION ST	6/13/2022	P3
C	THEFT 3D SHOPLIFTING	6700 N DIVISION ST	6/16/2022	P4
C	THEFT 3D SHOPLIFTING	4700 N DIVISION ST	6/13/2022	
C	THEFT 3D SHOPLIFTING	5500 N DIVISION ST	6/15/2022	
C	THEFT 3D SHOPLIFTING	5700 N DIVISION ST	6/15/2022	
C	THEFT 3D VEHICLE PARTS AND ACCESSORIES	0 E QUEEN AVE	6/13/2022	P3
C	THEFT 3D VEHICLE PARTS AND ACCESSORIES	1200 E WESTVIEW CT	6/15/2022	P3
C	THEFT OF A FIREARM FROM BUILDING	1200 E PRINCETON AVE	6/18/2022	P3
C	THEFT OF MOTOR VEHICLE	200 E LINCOLN RD	6/13/2022	P4
C	THEFT OF MOTOR VEHICLE	3600 N NEVADA ST	6/13/2022	P4
C	THEFT OF MOTOR VEHICLE	200 E WEDGEWOOD AVE	6/14/2022	P3
<b><u>SPB3WH</u></b>				
C	THEFT 3D FROM MOTOR VEHICLE	1500 E DALKE AVE	6/14/2022	P3
C	THEFT 3D FROM MOTOR VEHICLE	1500 E DALKE AVE	6/14/2022	

For protection of victim privacy, the entire address on sexual assault crimes has been redacted.

POLICE SUMMARY - Ending: Saturday, June 18, 2022



## NE - Northeast District (P4)

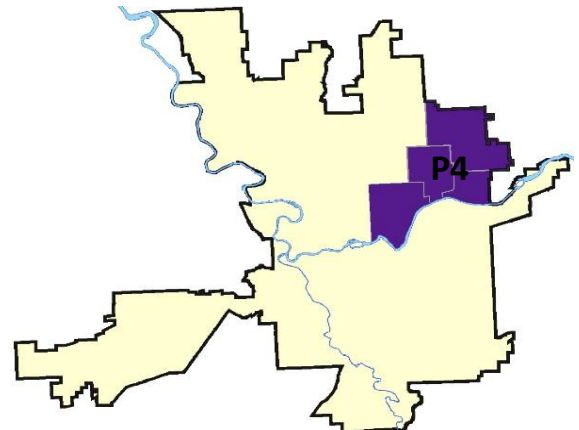
### Preliminary IBR Counts

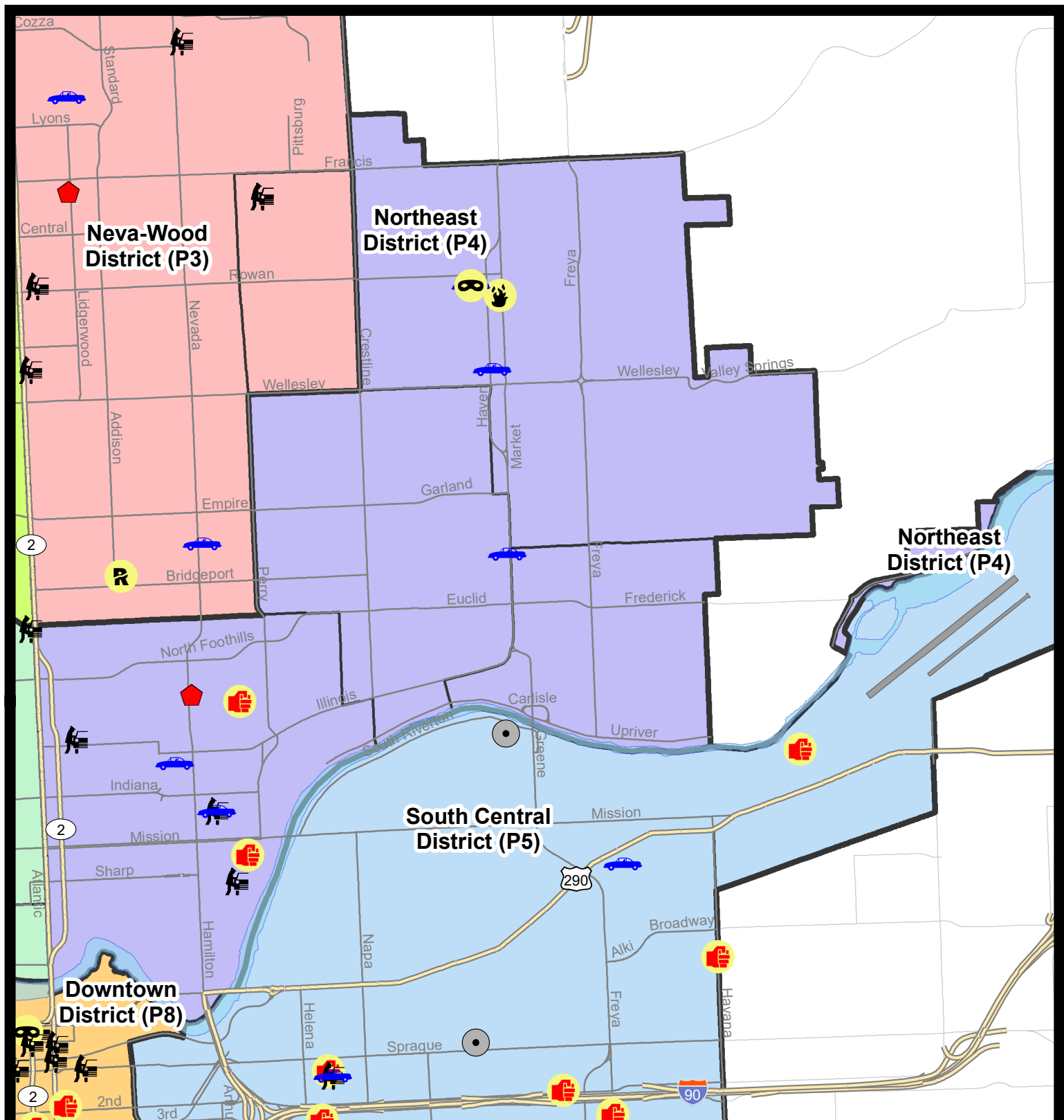
NIBRS Categories (Part 1 Selected)		7 Day Comparison			28 Day Comparison			YTD Comparison		
		Current	Prior	Percent	Current	Prior	Percent	Current	Prior	Percent
<b>Violent</b>	Criminal Homicide	0	0		0	0		0	0	
	Rape	0	0		0	3	-100.00%	12	17	-29.41%
	Robbery - Commercial	0	0		1	3	-66.67%	7	4	75.00%
	Robbery - Person	1	0		1	1	0.00%	10	16	-37.50%
	Aggravated Assault - Non DV	1	2	-50.00%	7	10	-30.00%	40	28	42.86%
	Aggravated Assault - DV	1	0		3	7	-57.14%	30	22	36.36%
<b>Violent Total:</b>		3	2	50.00%	12	24	-50.00%	99	87	13.79%
<b>Property</b>	Burglary - Residential	1	3	-66.67%	9	14	-35.71%	61	60	1.67%
	Burglary Garage	0	0		4	7	-42.86%	21	28	-25.00%
	Burglary Commercial	0	4	-100.00%	5	11	-54.55%	71	28	153.57%
	Larceny	8	19	-57.89%	55	73	-24.66%	493	510	-3.33%
	Vehicle Theft	5	6	-16.67%	18	21	-14.29%	131	83	57.83%
	Arson	1	1	0.00%	2	2	0.00%	6	9	-33.33%
<b>Property Total:</b>		15	33	-54.55%	93	128	-27.34%	783	718	9.05%
<b>Preliminary Part 1 Crime Totals:</b>		18	35	-48.57%	105	152	-30.92%	882	805	9.57%
<b>Current 7 Day Period:</b>		6/12/2022 - 6/18/2022			<b>Prior 7 Day Period:</b>		6/5/2022 - 6/11/2022			
<b>Current 28 Day Period:</b>		5/22/2022 - 6/18/2022			<b>Prior 28 Day Period:</b>		4/24/2022 - 5/21/2022			
<b>Current YTD Day Period:</b>		1/1/2022 - 6/18/2022			<b>Prior YTD Period:</b>		1/1/2021 - 6/18/2021			

Prepared by SPD Crime Analysis Office - Monday, June 20, 2022

**NOTE:** SPD moved from UCR to the NIBRS reporting standard on 10/4/16 following the transition to a new RMS System. [Numbers on CompStat reports prior to this date should not be used as a comparison to those on this report.](#) Additional info on these reporting standards can be found on the FBI website: <https://ucr.fbi.gov/nibrs-overview>

This chart represents Preliminary counts of selected crime categories from Police Case Reports. Full statistical analysis to determine the confidence level of this data has not been performed. The % change columns on the preliminary counts differ from the percentage change on the NIBRS crime report, sometimes significantly. The CompStat report is designed for operational use and includes only selected NIBRS categories and coding less complex than full NIBRS rules. Official statistics for these and other NIBRS categories can be found on WASPC & FBI websites once available.





## City of Spokane

**Northeast District (P4)**


### Selected Crime Codes

**2022-06-12 to 2022-06-18**

Prepared By:  
Crime Analysis Unit  
Spokane Police Department

#### Legend

##### NIBRS Events



Criminal Homicide



Rape



Robbery Commercial



Robbery Person



Aggravated Assault



Burglary Residential



Burglary Garage



Burglary Commercial



Vehicle Prowling



Vehicle Theft



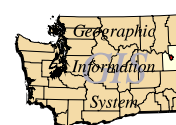
Arson



Cases Represent LERMS Crime Codes  
Points may indicate multiple events  
Note: Veh Prowl is only Larceny displayed

For Additional Information on  
Incidents pertaining to an  
Area, Trend, or Pattern  
Contact Information Analysis

0 0.2 0.4 0.8 Miles



THIS IS NOT A LEGAL DOCUMENT:  
The information shown on this map is compiled  
from various sources and is subject to constant  
revision. Information shown on this map should  
not be used to determine the location of facilities  
in relationship to property lines, section lines,  
streets, etc.

Sunday - Saturday

NE - Northeast District (P4)

6/12/2022 TO 6/18/2022



<u>A/C</u>	<u>Offense Statute</u>	<u>Address</u>	<u>Reported Date</u>	<u>Dist</u>
<b><u>SPB4BE</u></b>				
C	MAIL THEFT	1400 E GLASS AVE	6/13/2022	P4
C	THEFT OF MOTOR VEHICLE	3500 N MARKET ST	6/14/2022	P4
<b><u>SPB4HI</u></b>				
C	ARSON 2D	5300 N MARKET ST	6/13/2022	P4
C	ROBBERY 1D PERSON	2900 E SANSON AVE	6/12/2022	P4
C	THEFT OF MOTOR VEHICLE	2900 E SANSON AVE	6/12/2022	P4
C	THEFT OF MOTOR VEHICLE	3000 E BROAD AVE	6/18/2022	P4
<b><u>SPB4LO</u></b>				
C	ASSAULT 1D	2500 N MORTON ST	6/16/2022	P2
C	ASSAULT 2D	1200 E MISSION AVE	6/16/2022	P4
A	BURGLARY 1D FROM RESIDENCE	2500 N HAMILTON ST	6/13/2022	P2
C	BURGLARY 2D FENCED AREA	200 E NORTH FOOTHILLS DR	6/13/2022	P2
C	MAIL THEFT	1800 N LIDGERWOOD ST	6/14/2022	P4
C	THEFT 2D ALL OTHER	700 N DIVISION ST	6/14/2022	
C	THEFT 2D FROM MOTOR VEHICLE	1200 N SUPERIOR ST	6/12/2022	
C	THEFT 2D FROM MOTOR VEHICLE	200 E MONTGOMERY AVE	6/15/2022	
A	THEFT 3D FROM MOTOR VEHICLE	900 E NORA AVE	6/12/2022	P4
C	THEFT 3D VEHICLE PARTS AND ACCESSORIES	E BOONE AVE / N HAMILTON ST	6/12/2022	P4
A	THEFT OF MOTOR VEHICLE	900 E NORA AVE	6/12/2022	P4
C	THEFT OF MOTOR VEHICLE	700 E ERMINA AVE	6/18/2022	P4

# SPOKANE POLICE DEPARTMENT



## **SOUTH** **Police Service Area**

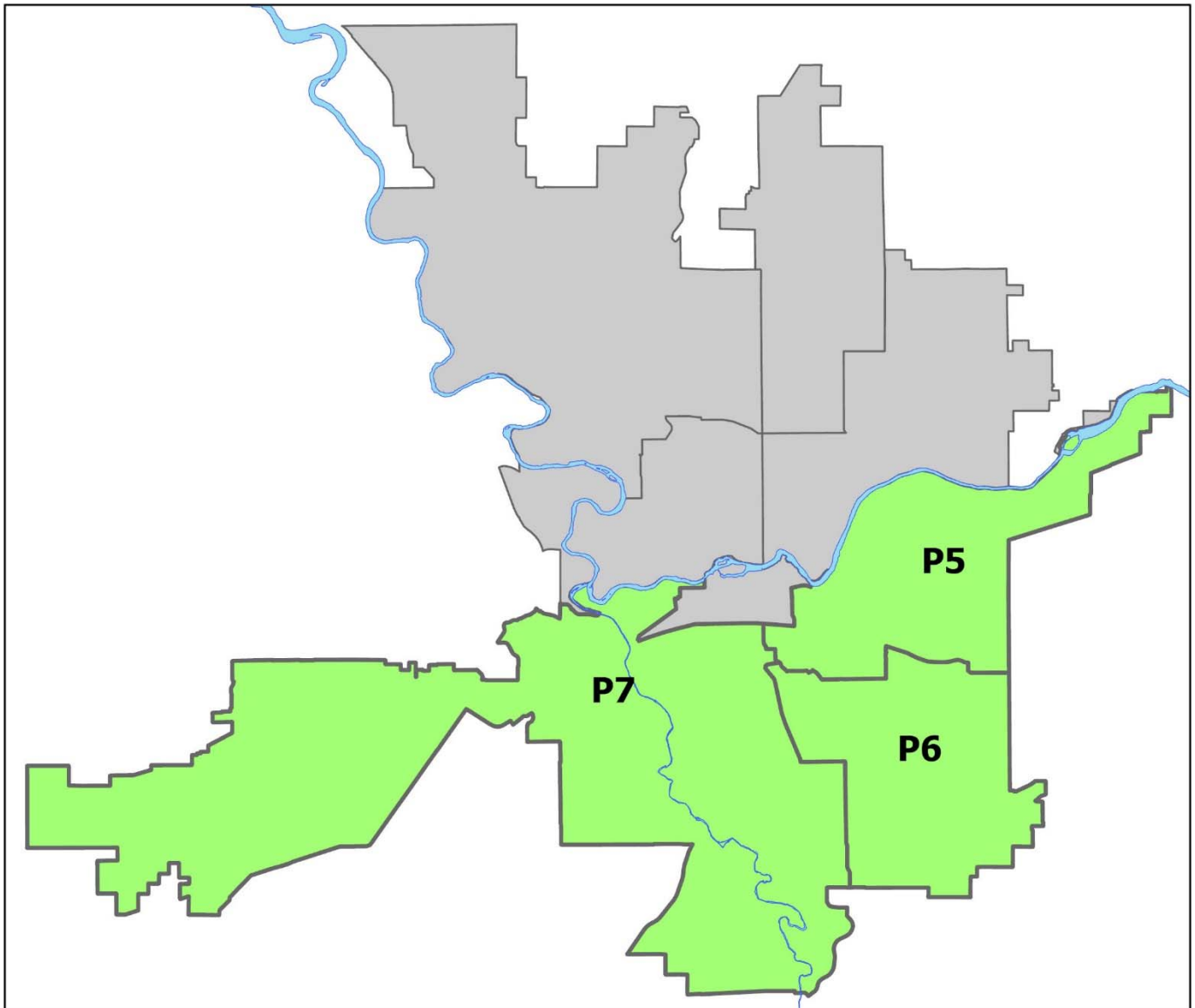
### PSA Commander

**Captain Brad Arleth**

**South Central District (P5)**

**Southeast District (P6)**

**Southwest District (P7)**





POLICE SUMMARY - Ending: Saturday, June 18, 2022

## ***SOUTH PRECINCT (P5, P6, and P7)***



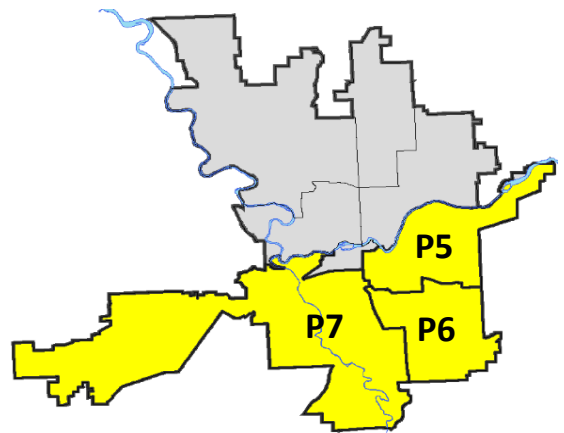
### Preliminary IBR Counts

NIBRS Categories (Part 1 Selected)		7 Day Comparison			28 Day Comparison			YTD Comparison		
		Current	Prior	Percent	Current	Prior	Percent	Current	Prior	Percent
Violent	Criminal Homicide	0	0		0	0		1	1	0.00%
	Rape	2	1	100.00%	3	9	-66.67%	35	38	-7.89%
	Robbery - Commercial	0	0		0	2	-100.00%	6	4	50.00%
	Robbery - Person	0	2	-100.00%	3	1	200.00%	16	19	-15.79%
	Aggravated Assault - Non DV	5	2	150.00%	10	9	11.11%	58	63	-7.94%
	Aggravated Assault - DV	3	1	200.00%	7	8	-12.50%	50	55	-9.09%
Violent Total:		10	6	66.67%	23	29	-20.69%	166	180	-7.78%
Property	Burglary - Residential	1	9	-88.89%	23	21	9.52%	115	95	21.05%
	Burglary Garage	0	4	-100.00%	12	13	-7.69%	63	70	-10.00%
	Burglary Commercial	3	7	-57.14%	18	15	20.00%	96	57	68.42%
	Larceny	22	50	-56.00%	175	228	-23.25%	1348	1039	29.74%
	Vehicle Theft	6	11	-45.45%	36	34	5.88%	237	135	75.56%
	Arson	0	0		1	3	-66.67%	8	13	-38.46%
Property Total:		32	81	-60.49%	265	314	-15.61%	1867	1409	32.51%
Preliminary Part 1 Crime Totals:		42	87	-51.72%	288	343	-16.03%	2033	1589	27.94%
Current 7 Day Period:		6/12/2022 - 6/18/2022			Prior 7 Day Period:		6/5/2022 - 6/11/2022			
Current 28 Day Period:		5/22/2022 - 6/18/2022			Prior 28 Day Period:		4/24/2022 - 5/21/2022			
Current YTD Day Period:		1/1/2022 - 6/18/2022			Prior YTD Period:		1/1/2021 - 6/18/2021			

Prepared by SPD Crime Analysis Office - Monday, June 20, 2022

**NOTE:** SPD moved from UCR to the NIBRS reporting standard on 10/4/16 following the transition to a new RMS System. [Numbers on CompStat reports prior to this date should not be used as a comparison to those on this report.](#) Additional info on these reporting standards can be found on the FBI website: <https://ucr.fbi.gov/nibrs-overview>

This chart represents Preliminary counts of selected crime categories from Police Case Reports. Full statistical analysis to determine the confidence level of this data has not been performed. The % change columns on the preliminary counts differ from the percentage change on the NIBRS crime report, sometimes significantly. The CompStat report is designed for operational use and includes only selected NIBRS categories and coding less complex than full NIBRS rules. Official statistics for these and other NIBRS categories can be found on WASPC & FBI websites once available.



POLICE SUMMARY - Ending: Saturday, June 18, 2022



## SE - South Central District (P5)

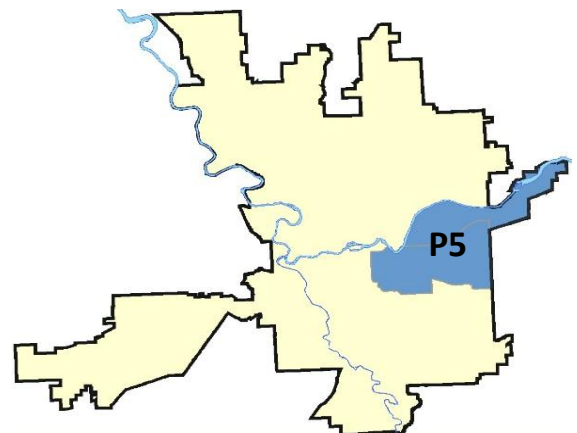
### Preliminary IBR Counts

NIBRS Categories (Part 1 Selected)		7 Day Comparison			28 Day Comparison			YTD Comparison		
		Current	Prior	Percent	Current	Prior	Percent	Current	Prior	Percent
<b>Violent</b>	Criminal Homicide	0	0		0	0		0	0	
	Rape	0	0		0	2	-100.00%	12	18	-33.33%
	Robbery - Commercial	0	0		0	0		1	1	0.00%
	Robbery - Person	0	0		0	0		4	8	-50.00%
	Aggravated Assault - Non DV	4	2	100.00%	7	0		28	31	-9.68%
	Aggravated Assault - DV	1	0		3	4	-25.00%	27	24	12.50%
<b>Violent Total:</b>		5	2	150.00%	10	6	66.67%	72	82	-12.20%
<b>Property</b>	Burglary - Residential	0	4	-100.00%	7	4	75.00%	37	31	19.35%
	Burglary Garage	0	2	-100.00%	3	4	-25.00%	18	15	20.00%
	Burglary Commercial	2	4	-50.00%	10	9	11.11%	54	28	92.86%
	Larceny	4	19	-78.95%	56	90	-37.78%	475	353	34.56%
	Vehicle Theft	2	4	-50.00%	15	19	-21.05%	102	52	96.15%
	Arson	0	0		0	0		3	7	-57.14%
<b>Property Total:</b>		8	33	-75.76%	91	126	-27.78%	689	486	41.77%
<b>Preliminary Part 1 Crime Totals:</b>		13	35	-62.86%	101	132	-23.48%	761	568	33.98%
<b>Current 7 Day Period:</b>		6/12/2022 - 6/18/2022			<b>Prior 7 Day Period:</b>		6/5/2022 - 6/11/2022			
<b>Current 28 Day Period:</b>		5/22/2022 - 6/18/2022			<b>Prior 28 Day Period:</b>		4/24/2022 - 5/21/2022			
<b>Current YTD Day Period:</b>		1/1/2022 - 6/18/2022			<b>Prior YTD Period:</b>		1/1/2021 - 6/18/2021			

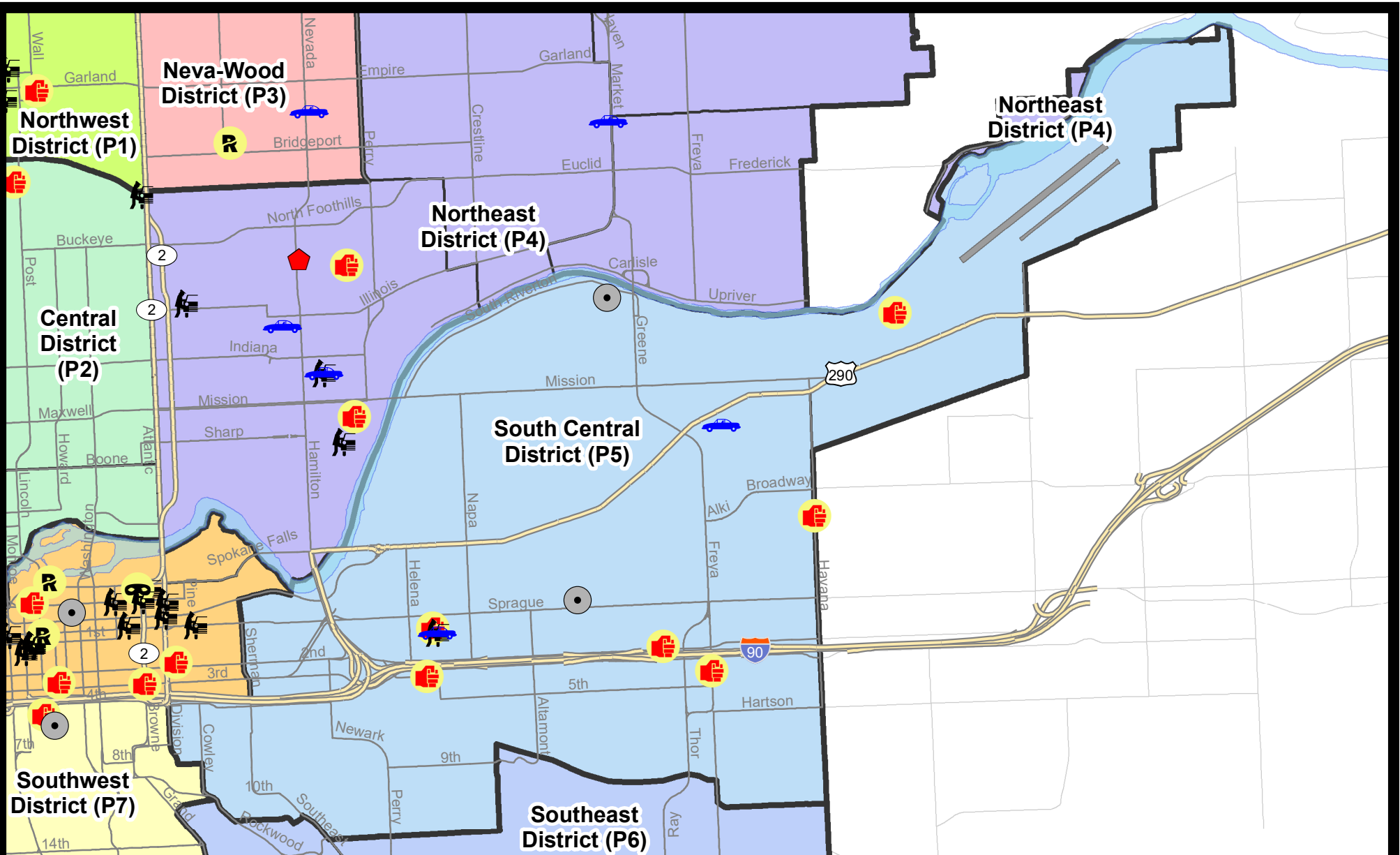
Prepared by SPD Crime Analysis Office - Monday, June 20, 2022

**NOTE:** SPD moved from UCR to the NIBRS reporting standard on 10/4/16 following the transition to a new RMS System. [Numbers on CompStat reports prior to this date should not be used as a comparison to those on this report.](#) Additional info on these reporting standards can be found on the FBI website: <https://ucr.fbi.gov/nibrs-overview>

This chart represents Preliminary counts of selected crime categories from Police Case Reports. Full statistical analysis to determine the confidence level of this data has not been performed. The % change columns on the preliminary counts differ from the percentage change on the NIBRS crime report, sometimes significantly. The CompStat report is designed for operational use and includes only selected NIBRS categories and coding less complex than full NIBRS rules. Official statistics for these and other NIBRS categories can be found on WASPC & FBI websites once available.



**Note:** On 2/10/21 a portion of the Police Block SPC5EC became part of the Downtown Precinct (SPD8EC); Consequently activity in P5 will appear lower if compared to printed CompStat reports prior to 2/10/21



**City of Spokane**  
**South Central District (P5)**  
**Selected**  
**Crime Types**  
**2022-06-12 to 2022-06-18**  
 Prepared By:  
 Crime Analysis Unit  
 Spokane Police Department

**Legend**


**NIBRS Events**

- |                   |                    |                      |                     |
|-------------------|--------------------|----------------------|---------------------|
| Criminal Homicide | Robbery Commercial | Aggravated Assault   | Burglary Commercial |
| Rape              | Robbery Person     | Burglary Residential | Vehicle Prowling    |
|                   |                    | Burglary Garage      | Vehicle Theft       |
|                   |                    |                      | Arson               |

*Cases Represent LERMS Crime Codes  
 Points may indicate multiple events  
 Note: Veh Prowl is only Larceny category displayed*



*For Additional Information on Incidents  
 pertaining to an Area, Trend, or Pattern  
 Contact Information Analysis*



**THIS IS NOT A LEGAL DOCUMENT:**  
 The information shown on this map is compiled from various sources and is subject to constant revision. Information shown on this map should not be used to determine the location of facilities in relationship to property lines, section lines, streets, etc.

Sunday - Saturday

SE - South Central District (P5)

6/12/2022 TO 6/18/2022



<b><u>A/C</u></b>	<b><u>Offense Statute</u></b>	<b><u>Address</u></b>	<b><u>Reported Date</u></b>	<b><u>Dist</u></b>
<b><u>SPC5EC</u></b>				
C	ASSAULT 2D	E LIBERTY PARK PL / S MADELIA ST	6/12/2022	P6
C	ASSAULT 2D	S FREYA ST / E 4TH AVE	6/12/2022	P6
C	ASSAULT 2D	0	6/13/2022	P6
C	ASSAULT 4D WEAPON	0 S MADELIA ST	6/15/2022	P6
C	BURGLARY 2D COMMERCIAL	0 N LACEY ST	6/15/2022	P6
C	THEFT 2D ALL OTHER	200 N NAPA ST	6/13/2022	
C	THEFT 2D FROM MOTOR VEHICLE	1700 E 1ST AVE	6/15/2022	P6
C	THEFT 2D SHOPLIFTING	500 N FREYA ST	6/15/2022	
C	THEFT 3D ALL OTHER	800 E HARTSON AVE	6/16/2022	
C	THEFT OF MOTOR VEHICLE	3700 E BOONE AVE	6/13/2022	P6
C	THEFT OF MOTOR VEHICLE	1700 E 1ST AVE	6/15/2022	P6
<b><u>SPC5GP</u></b>				
C	ASSAULT 1D	1900 N WATERWORKS ST	6/14/2022	P6
C	BURGLARY 2D COMMERCIAL	3000 E MARSHALL AVE	6/14/2022	P6

POLICE SUMMARY - Ending: Saturday, June 18, 2022



## SE - Southeast District (P6)

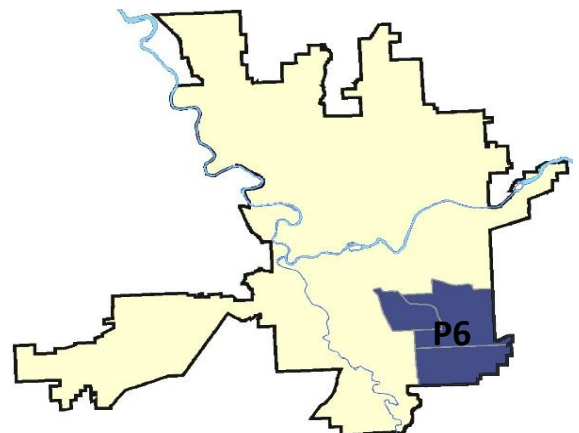
### Preliminary IBR Counts

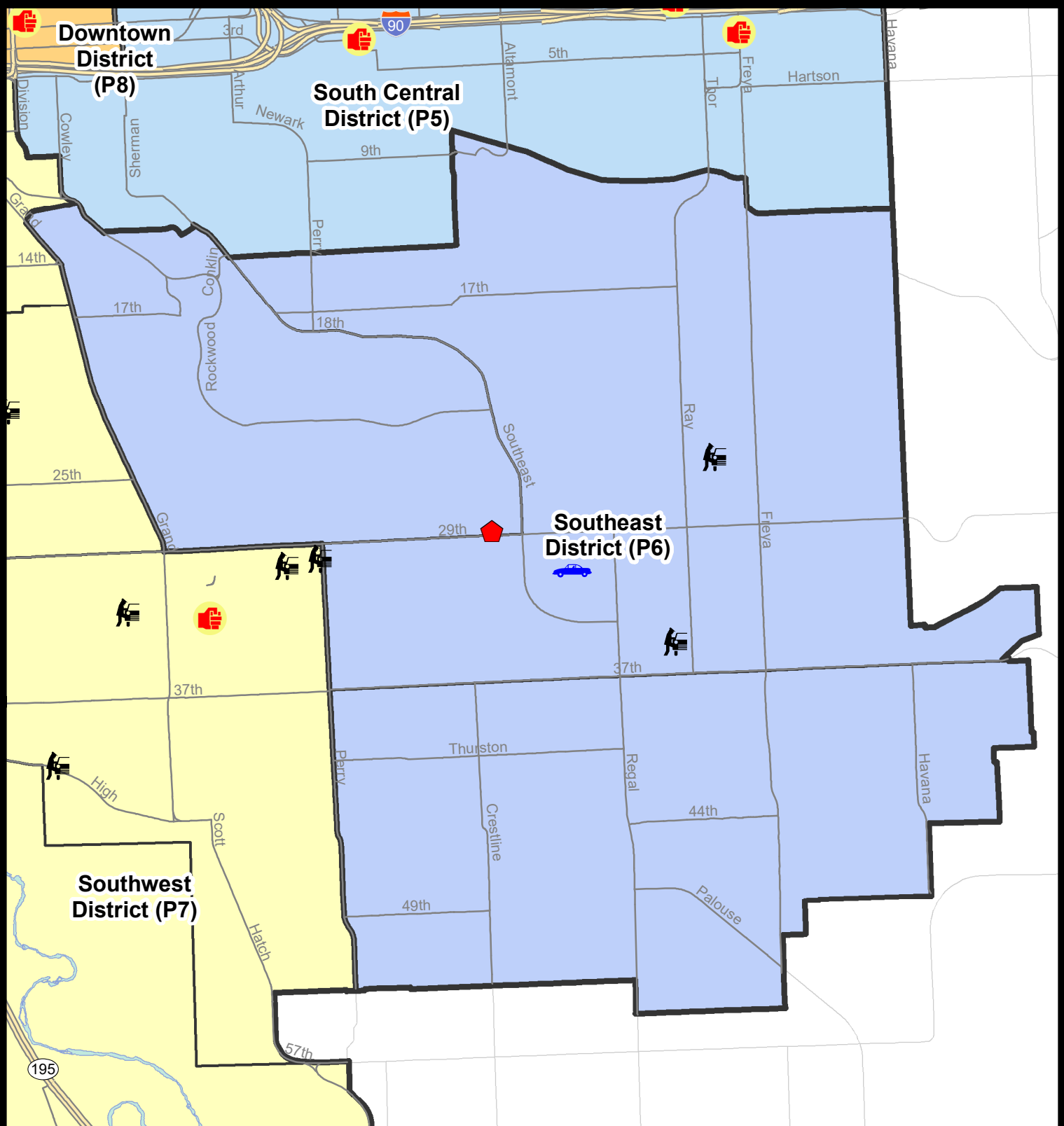
NIBRS Categories (Part 1 Selected)		7 Day Comparison			28 Day Comparison			YTD Comparison		
		Current	Prior	Percent	Current	Prior	Percent	Current	Prior	Percent
Violent	Criminal Homicide	0	0		0	0		0	0	
	Rape	0	0		0	2	-100.00%	6	5	20.00%
	Robbery - Commercial	0	0		0	1	-100.00%	2	1	100.00%
	Robbery - Person	0	2	-100.00%	2	0		4	2	100.00%
	Aggravated Assault - Non DV	0	0		0	4	-100.00%	7	8	-12.50%
	Aggravated Assault - DV	0	1	-100.00%	1	2	-50.00%	11	10	10.00%
Violent Total:		0	3	-100.00%	3	9	-66.67%	30	26	15.38%
Property	Burglary - Residential	1	2	-50.00%	8	7	14.29%	43	23	86.96%
	Burglary Garage	0	0		1	4	-75.00%	17	24	-29.17%
	Burglary Commercial	0	2	-100.00%	2	4	-50.00%	13	6	116.67%
	Larceny	6	11	-45.45%	38	56	-32.14%	260	237	9.70%
	Vehicle Theft	1	2	-50.00%	5	3	66.67%	44	23	91.30%
	Arson	0	0		0	0		1	3	-66.67%
Property Total:		8	17	-52.94%	54	74	-27.03%	378	316	19.62%
Preliminary Part 1 Crime Totals:		8	20	-60.00%	57	83	-31.33%	408	342	19.30%
Current 7 Day Period:		6/12/2022 - 6/18/2022			Prior 7 Day Period:		6/5/2022 - 6/11/2022			
Current 28 Day Period:		5/22/2022 - 6/18/2022			Prior 28 Day Period:		4/24/2022 - 5/21/2022			
Current YTD Day Period:		1/1/2022 - 6/18/2022			Prior YTD Period:		1/1/2021 - 6/18/2021			

Prepared by SPD Crime Analysis Office - Monday, June 20, 2022

**NOTE:** SPD moved from UCR to the NIBRS reporting standard on 10/4/16 following the transition to a new RMS System. [Numbers on CompStat reports prior to this date should not be used as a comparison to those on this report.](#) Additional info on these reporting standards can be found on the FBI website: <https://ucr.fbi.gov/nibrs-overview>

This chart represents Preliminary counts of selected crime categories from Police Case Reports. Full statistical analysis to determine the confidence level of this data has not been performed. The % change columns on the preliminary counts differ from the percentage change on the NIBRS crime report, sometimes significantly. The CompStat report is designed for operational use and includes only selected NIBRS categories and coding less complex than full NIBRS rules. Official statistics for these and other NIBRS categories can be found on WASPC & FBI websites once available.





**City of Spokane**  
**Southeast District (P6)**  
**Selected Crime Codes**  
**2022-06-12 to 2022-06-18**  
 Prepared By:  
 Crime Analysis Unit  
 Spokane Police Department

**Legend**

**NIBRS Events**

Criminal Homicide	Robbery Person	Burglary Commercial
Rape	Aggravated Assault	Vehicle Prowling
Robbery Commercial	Burglary Residential	Vehicle Theft
	Burglary Garage	Arson

*Cases Represent LERMS Crime Codes  
 Points may indicate multiple events  
 Note: Veh Prowl is only Larceny displayed*

*For Additional Information on Incidents pertaining to an Area, Trend, or Pattern Contact Information Analysis*

0 0.15 0.3 0.6 Miles

THIS IS NOT A LEGAL DOCUMENT:  
 The information shown on this map is compiled from various sources and is subject to constant revision. Information shown on this map should not be used to determine the location of facilities in relationship to property lines, section lines, streets, etc.



Sunday - Saturday

SE - Southeast District (P6)

6/12/2022 TO 6/18/2022



<u>A/C</u>	<u>Offense Statute</u>	<u>Address</u>	<u>Reported Date</u>	<u>Dist</u>
<b><u>SPC6LH</u></b>				
C	THEFT 1D FROM BUILDING	2900 S WATERFORD DR	6/13/2022	P6
C	THEFT 2D FROM BUILDING	3300 E 11TH AVE	6/12/2022	P6
C	THEFT 2D FROM MOTOR VEHICLE	3100 E 35TH AVE	6/12/2022	
C	THEFT OF A FIREARM FROM MOTOR VEHICLE	3300 E 25TH AVE	6/15/2022	P6
C	THEFT OF MOTOR VEHICLE	3100 S MT VERNON ST	6/13/2022	P6
<b><u>SPC6RW</u></b>				
C	RESIDENTIAL BURGLARY	2300 E 29TH AVE	6/17/2022	P6
<b><u>SPC6SG</u></b>				
C	THEFT 2D ALL OTHER	5400 S REGAL ST	6/13/2022	P6
C	THEFT 2D ALL OTHER	2700 E 46TH AVE	6/15/2022	P6

POLICE SUMMARY - Ending: Saturday, June 18, 2022



## SW - Southwest District (P7)

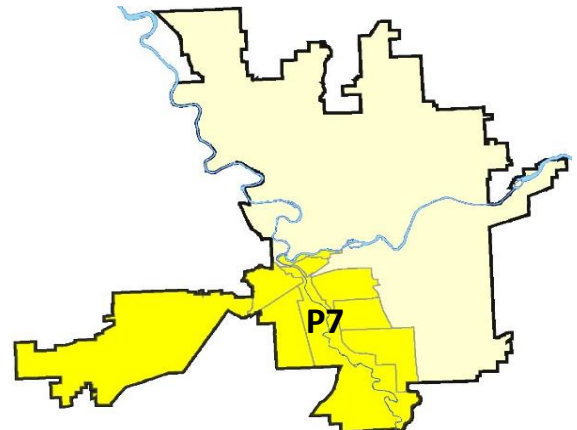
### Preliminary IBR Counts

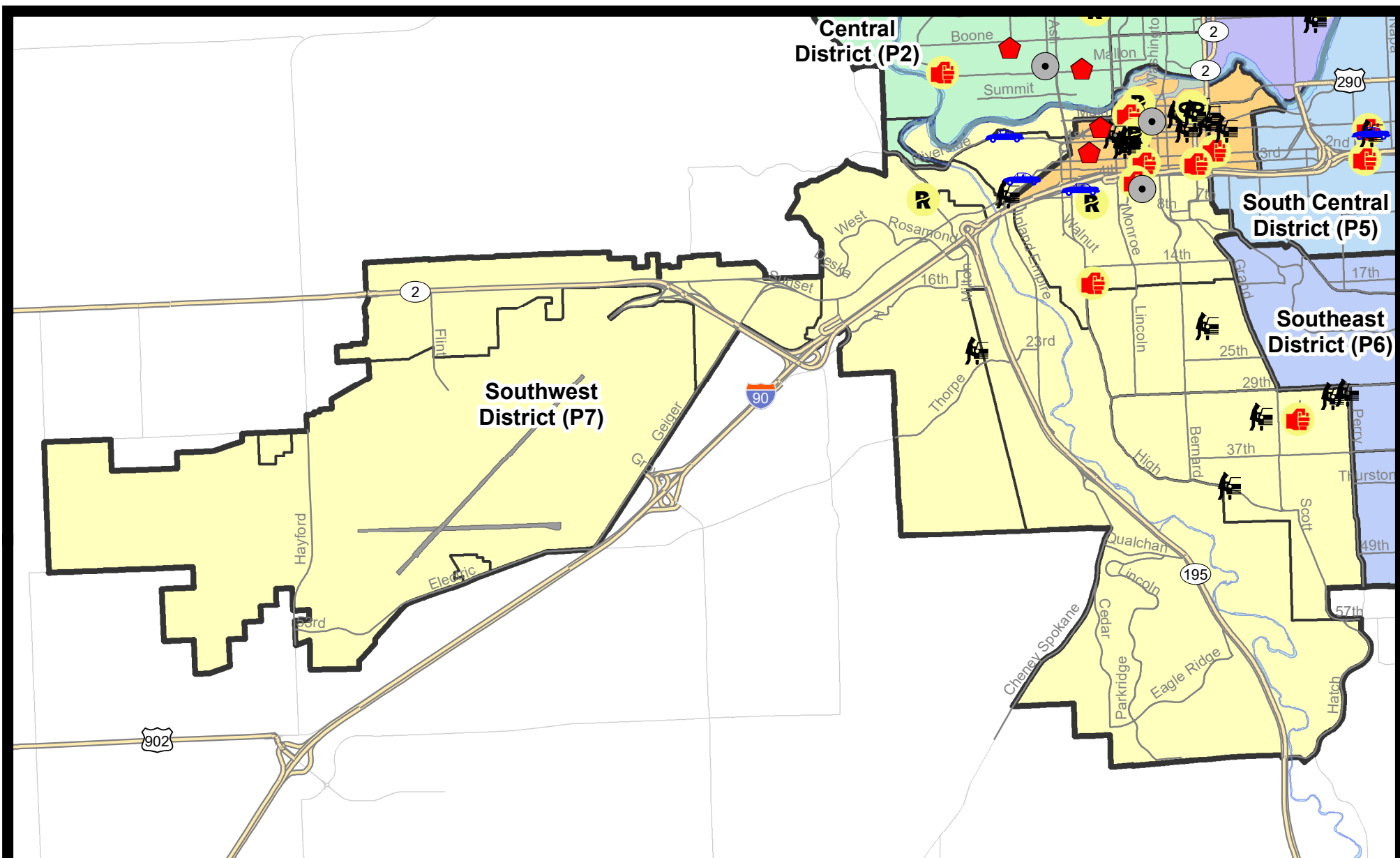
NIBRS Categories (Part 1 Selected)		7 Day Comparison			28 Day Comparison			YTD Comparison		
		Current	Prior	Percent	Current	Prior	Percent	Current	Prior	Percent
Violent	Criminal Homicide	0	0		0	0		1	1	0.00%
	Rape	2	1	100.00%	3	5	-40.00%	17	15	13.33%
	Robbery - Commercial	0	0		0	1	-100.00%	3	2	50.00%
	Robbery - Person	0	0		1	1	0.00%	8	9	-11.11%
	Aggravated Assault - Non DV	1	0		3	5	-40.00%	23	24	-4.17%
	Aggravated Assault - DV	2	0		3	2	50.00%	12	21	-42.86%
Violent Total:		5	1	400.00%	10	14	-28.57%	64	72	-11.11%
Property	Burglary - Residential	0	3	-100.00%	8	10	-20.00%	35	41	-14.63%
	Burglary Garage	0	2	-100.00%	8	5	60.00%	28	31	-9.68%
	Burglary Commercial	1	1	0.00%	6	2	200.00%	29	23	26.09%
	Larceny	12	20	-40.00%	81	82	-1.22%	613	449	36.53%
	Vehicle Theft	3	5	-40.00%	16	12	33.33%	91	60	51.67%
	Arson	0	0		1	3	-66.67%	4	3	33.33%
Property Total:		16	31	-48.39%	120	114	5.26%	800	607	31.80%
Preliminary Part 1 Crime Totals:		21	32	-34.38%	130	128	1.56%	864	679	27.25%
Current 7 Day Period:		6/12/2022 - 6/18/2022			Prior 7 Day Period:		6/5/2022 - 6/11/2022			
Current 28 Day Period:		5/22/2022 - 6/18/2022			Prior 28 Day Period:		4/24/2022 - 5/21/2022			
Current YTD Day Period:		1/1/2022 - 6/18/2022			Prior YTD Period:		1/1/2021 - 6/18/2021			

Prepared by SPD Crime Analysis Office - Monday, June 20, 2022

**NOTE:** SPD moved from UCR to the NIBRS reporting standard on 10/4/16 following the transition to a new RMS System. [Numbers on CompStat reports prior to this date should not be used as a comparison to those on this report.](#) Additional info on these reporting standards can be found on the FBI website: <https://ucr.fbi.gov/nibrs-overview>

This chart represents Preliminary counts of selected crime categories from Police Case Reports. Full statistical analysis to determine the confidence level of this data has not been performed. The % change columns on the preliminary counts differ from the percentage change on the NIBRS crime report, sometimes significantly. The CompStat report is designed for operational use and includes only selected NIBRS categories and coding less complex than full NIBRS rules. Official statistics for these and other NIBRS categories can be found on WASPC & FBI websites once available.

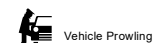
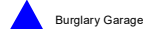
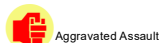
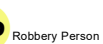




**City of Spokane**  
**Southwest District (P7)**  
**Selected**  
**Crime Types**  
**2022-06-12 to 2022-06-18**  
 Prepared By:  
 Crime Analysis Unit  
 Spokane Police Department

**Legend**

**NIBRS Events**



Cases Represent LERMS Crime Codes  
 Points may indicate multiple events  
 Note: Veh Prowl is only Larceny category displayed



For Additional Information on Incidents  
 pertaining to an Area, Trend, or Pattern  
 Contact Information Analysis

0 0.2 0.4 0.6 0.8 1 1.2 1.4 1.6 Miles



**THIS IS NOT A LEGAL DOCUMENT:**  
 The information shown on this map is compiled  
 from various sources and is subject to constant  
 revision. Information shown on this map should  
 not be used to determine the location of facilities  
 in relationship to property lines, section lines,  
 streets, etc.



Sunday - Saturday

SE - Southwest District (P7)

6/12/2022 TO 6/18/2022



<u>A/C</u>	<u>Offense Statute</u>	<u>Address</u>	<u>Reported Date</u>	<u>Dist</u>
<b><u>SPD7BA</u></b>				
C	THEFT 3D FROM MOTOR VEHICLE	500 S HEMLOCK ST	6/13/2022	P7
C	THEFT OF MOTOR VEHICLE	2000 W 4TH AVE	6/12/2022	P7
C	THEFT OF MOTOR VEHICLE	2100 W RIVERSIDE AVE	6/16/2022	P7
<b><u>SPD7CH</u></b>				
C	ASSAULT 2D	1500 S ADAMS ST	6/14/2022	P7
C	ASSAULT 2D	800 W 5TH AVE	6/17/2022	P7
C	BURGLARY 2D COMMERCIAL	700 W 5TH AVE	6/15/2022	P7
A	RAPE 2D		6/13/2022	P7
C	THEFT 2D ALL OTHER	600 S MCCLELLAN ST	6/15/2022	
C	THEFT 3D VEHICLE PARTS AND ACCESSORIES	100 W CLIFF DR	6/13/2022	
C	THEFT OF MOTOR VEHICLE	500 S CEDAR ST	6/18/2022	P7
<b><u>SPD7CS</u></b>				
C	HARASSMENT WEAPON INVOLVED	800 E 33RD AVE	6/15/2022	P6
C	THEFT 2D FROM MOTOR VEHICLE	2900 S PERRY ST	6/13/2022	P7
C	THEFT 2D FROM MOTOR VEHICLE	400 E 33RD AVE	6/14/2022	P7
C	THEFT 2D FROM MOTOR VEHICLE	0 E HIGH DR	6/15/2022	P7
C	THEFT 3D ALL OTHER	2900 S PERRY ST	6/13/2022	P7
C	THEFT 3D FROM MOTOR VEHICLE	1200 E 30TH AVE	6/13/2022	
<b><u>SPD7GT</u></b>				
C	THEFT 2D FROM MOTOR VEHICLE	2600 W WESTWOOD LN	6/14/2022	P7
<b><u>SPD7MC</u></b>				
C	THEFT 2D ALL OTHER	1700 S GRAND BLVD	6/13/2022	P7
C	THEFT 3D FROM MOTOR VEHICLE	W 21ST AVE / S PARK DR	6/14/2022	
<b><u>SPD7WH</u></b>				
A	RAPE 3D		6/16/2022	P7
<b><u>SPD7WP</u></b>				
C	THEFT 2D SHOPLIFTING	9600 W US 2 HWY	6/15/2022	

# SPOKANE POLICE DEPARTMENT

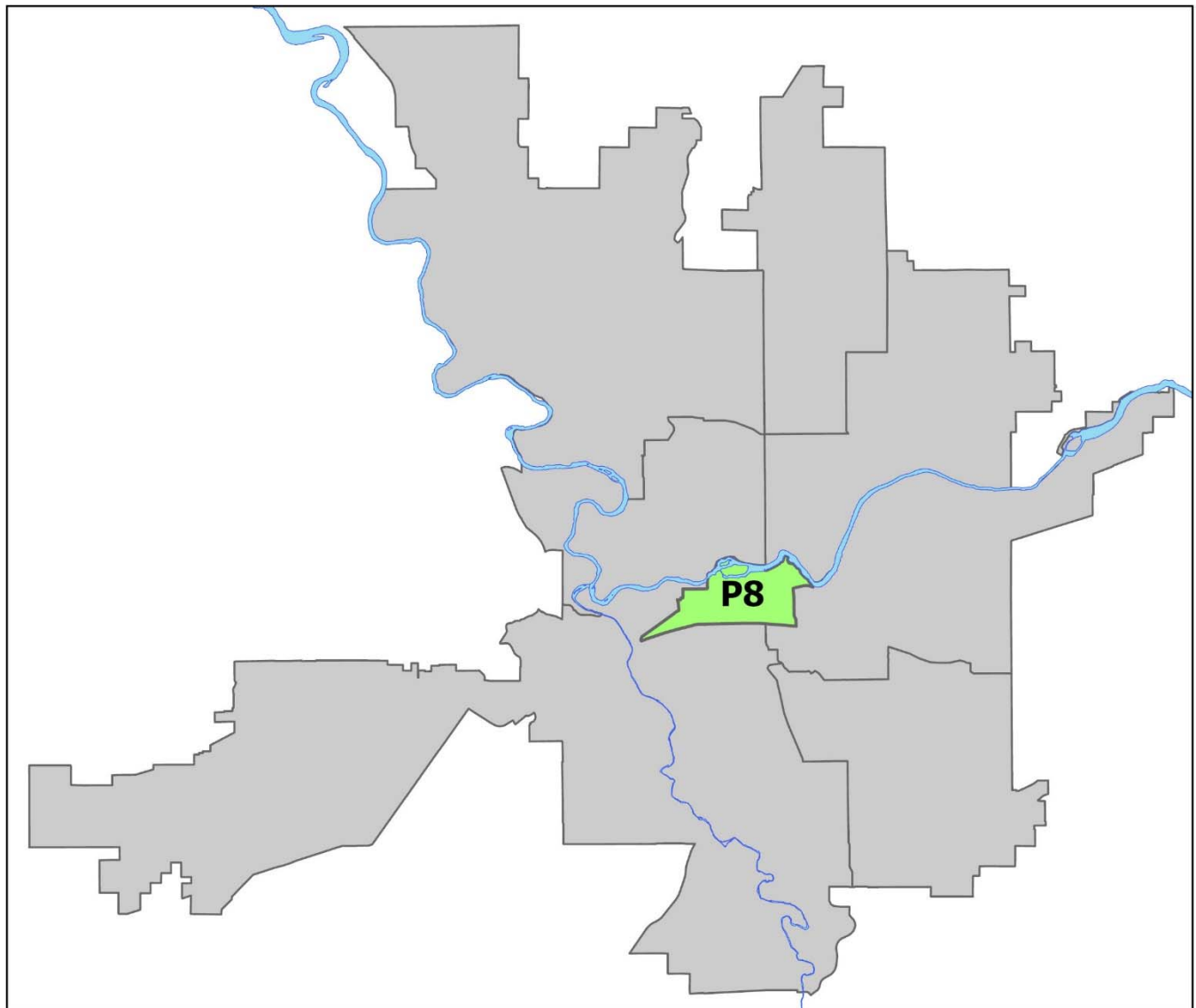
## DOWNTOWN

## Police Service Area



PSA Commander

**Captain David Singley**



POLICE SUMMARY - Ending: Saturday, June 18, 2022

## ***DOWNTOWN PRECINCT (P8)***



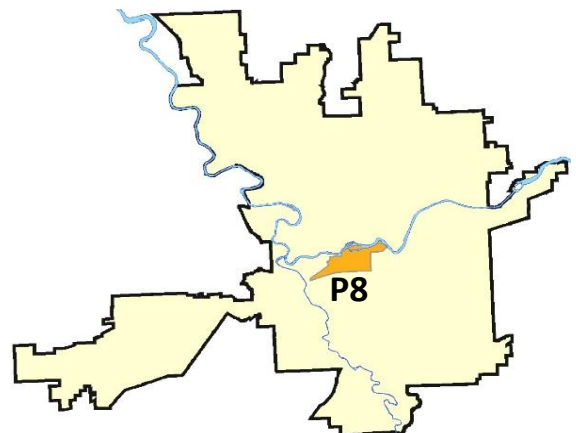
### Preliminary IBR Counts

NIBRS Categories (Part 1 Selected)		7 Day Comparison			28 Day Comparison			YTD Comparison		
		Current	Prior	Percent	Current	Prior	Percent	Current	Prior	Percent
<b>Violent</b>	Criminal Homicide	0	0		0	0		1	1	0.00%
	Rape	2	0		3	1	200.00%	17	12	41.67%
	Robbery - Commercial	0	0		1	0		6	6	0.00%
	Robbery - Person	1	0		3	6	-50.00%	18	20	-10.00%
	Aggravated Assault - Non DV	3	3	0.00%	14	11	27.27%	54	46	17.39%
	Aggravated Assault - DV	1	1	0.00%	3	3	0.00%	11	10	10.00%
<b>Violent Total:</b>		7	4	75.00%	24	21	14.29%	107	95	12.63%
<b>Property</b>	Burglary - Residential	2	1	100.00%	4	1	300.00%	16	12	33.33%
	Burglary Garage	0	1	-100.00%	2	1	100.00%	3	3	0.00%
	Burglary Commercial	1	2	-50.00%	7	9	-22.22%	38	53	-28.30%
	Larceny	15	22	-31.82%	90	99	-9.09%	780	353	120.96%
	Vehicle Theft	0	2	-100.00%	7	13	-46.15%	65	33	96.97%
	Arson	0	0		1	1	0.00%	5	5	0.00%
<b>Property Total:</b>		18	28	-35.71%	111	124	-10.48%	907	459	97.60%
<b>Preliminary Part 1 Crime Totals:</b>		25	32	-21.88%	135	145	-6.90%	1014	554	83.03%
<b>Current 7 Day Period:</b>		6/12/2022 - 6/18/2022			<b>Prior 7 Day Period:</b>		6/5/2022 - 6/11/2022			
<b>Current 28 Day Period:</b>		5/22/2022 - 6/18/2022			<b>Prior 28 Day Period:</b>		4/24/2022 - 5/21/2022			
<b>Current YTD Day Period:</b>		1/1/2022 - 6/18/2022			<b>Prior YTD Period:</b>		1/1/2021 - 6/18/2021			

Prepared by SPD Crime Analysis Office - Monday, June 20, 2022

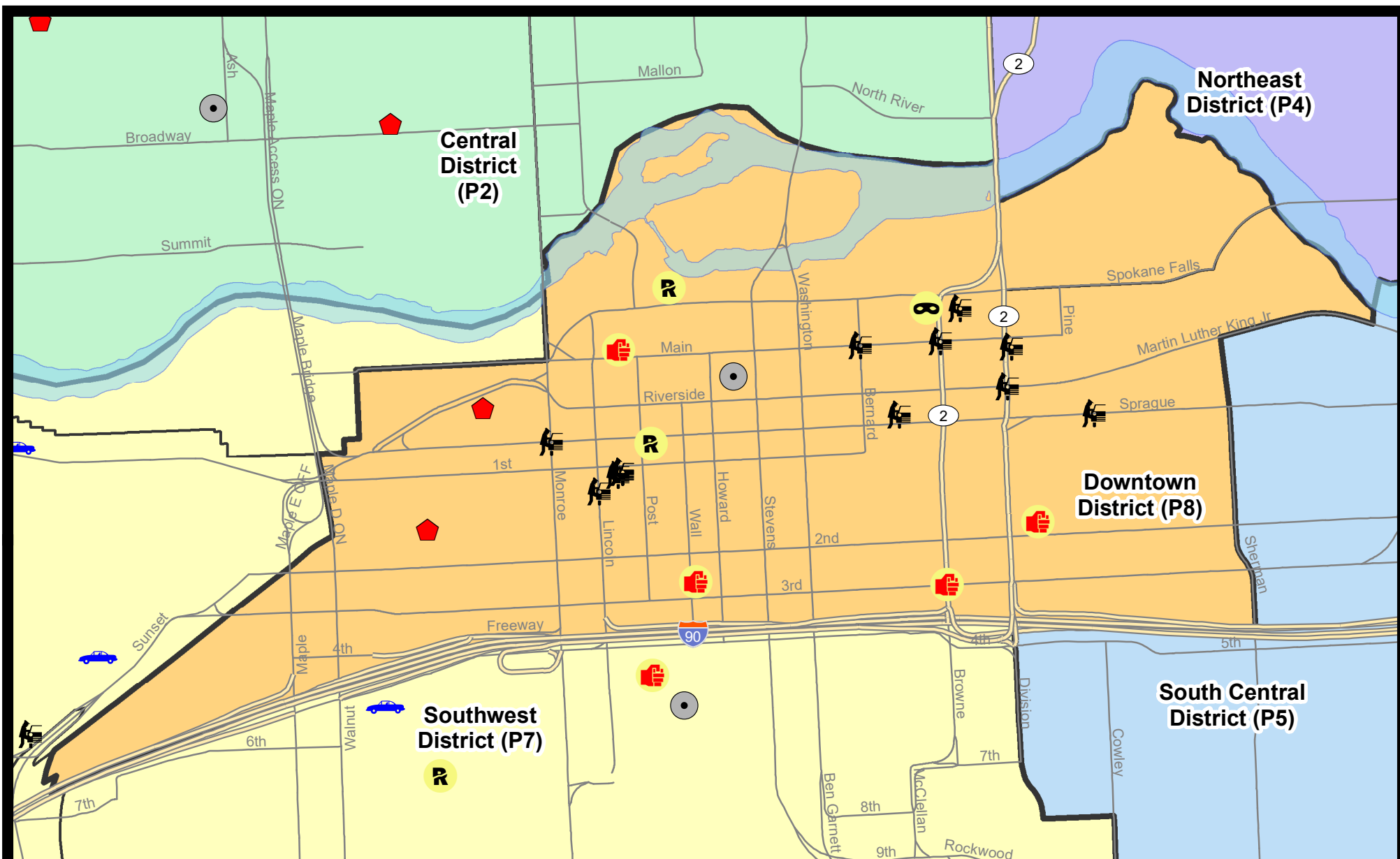
**NOTE:** SPD moved from UCR to the NIBRS reporting standard on 10/4/16 following the transition to a new RMS System. [Numbers on CompStat reports prior to this date should not be used as a comparison to those on this report.](#) Additional info on these reporting standards can be found on the FBI website: <https://ucr.fbi.gov/nibrs-overview>

This chart represents Preliminary counts of selected crime categories from Police Case Reports. Full statistical analysis to determine the confidence level of this data has not been performed. The % change columns on the preliminary counts differ from the percentage change on the NIBRS crime report, sometimes significantly. The CompStat report is designed for operational use and includes only selected NIBRS categories and coding less complex than full NIBRS rules. Official statistics for these and other NIBRS categories can be found on WASPC & FBI websites once available.



**Note:** On 2/10/21 a portion of the Police Block SPC5EC became part of the Downtown Precinct (SPD8EC); Consequently activity in P8 will appear higher if compared to printed CompStat reports prior to 2/10/21





**City of Spokane**  
**Downtown District (P8)**  
**Selected**  
**Crime Types**  
**2022-06-12 to 2022-06-18**  
 Prepared By:  
 Crime Analysis Unit  
 Spokane Police Department

#### Legend

##### NIBRS Events



Criminal Homicide



Rape



Robbery Commercial



Robbery Person



Aggravated Assault



Burglary Residential



Burglary Garage



Burglary Commercial



Vehicle Prowling



Vehicle Theft



Arson

Cases Represent LERMS Crime Codes

Points may indicate multiple events

Note: Veh Prowl is only Larceny category displayed



For Additional Information on Incidents  
 pertaining to an Area, Trend, or Pattern  
 Contact Information Analysis

0 0.2 Miles



**THIS IS NOT A LEGAL DOCUMENT:**  
 The information shown on this map is compiled  
 from various sources and is subject to constant  
 revision. Information shown on this map should  
 not be used to determine the location of facilities  
 in relationship to property lines, section lines,  
 streets, etc.



Sunday - Saturday

SW - Downtown District (P8)

6/12/2022 TO 6/18/2022



<u>A/C</u>	<u>Offense Statute</u>	<u>Address</u>	<u>Reported Date</u>	<u>Dist</u>
<b><u>SPD8EC</u></b>				
C	ASSAULT 2D	100 S DIVISION ST	6/14/2022	P8
C	THEFT 2D FROM MOTOR VEHICLE	W RIVERSIDE AVE / N DIVISION ST	6/12/2022	P8
C	THEFT 2D VEHICLE PARTS AND ACCESSORIES	W RIVERSIDE AVE / N DIVISION ST	6/12/2022	P8
C	THEFT 3D FROM MOTOR VEHICLE	S COWLEY ST / E SPRAGUE AVE	6/12/2022	P8
C	THEFT 3D FROM MOTOR VEHICLE	100 N DIVISION ST	6/15/2022	
<b><u>SPD8RS</u></b>				
C	ASSAULT 2D	S BROWNE ST / W 3RD AVE	6/17/2022	P7
C	ASSAULT 3D WEAPON OR NEGLIGENT INJURY	200 S WALL ST	6/12/2022	P8
C	BURGLARY 1D FROM RESIDENCE	1100 W RIVERSIDE AVE	6/13/2022	P8
C	BURGLARY 1D FROM RESIDENCE	100 S ADAMS ST	6/16/2022	P8
C	BURGLARY 2D COMMERCIAL	100 N HOWARD ST	6/13/2022	P8
C	HARASSMENT FELONY WEAPON INVOLVED	800 W MAIN AVE	6/13/2022	P8
C	RAPE 2D		6/13/2022	P8
C	RAPE 3D		6/16/2022	P8
C	ROBBERY 1D PERSON	200 W SPOKANE FALLS BLVD	6/12/2022	P8
C	THEFT 2D ALL OTHER	700 W RIVERSIDE AVE	6/15/2022	P8
C	THEFT 2D FROM MOTOR VEHICLE	200 W SPRAGUE AVE	6/12/2022	P8
C	THEFT 2D FROM MOTOR VEHICLE	S LINCOLN ST / W RAILROAD ALLEY AVE	6/12/2022	
C	THEFT 2D FROM MOTOR VEHICLE	0 W SPOKANE FALLS BLVD	6/13/2022	
C	THEFT 2D FROM MOTOR VEHICLE	800 W 1ST AVE	6/13/2022	
C	THEFT 3D CITY FROM MOTOR VEHICLE	W MAIN AVE / N BROWNE ST	6/15/2022	P8
C	THEFT 3D FROM MOTOR VEHICLE	800 W 1ST AVE	6/13/2022	P8
C	THEFT 3D FROM MOTOR VEHICLE	W SPRAGUE AVE / N MONROE ST	6/12/2022	P8
C	THEFT 3D FROM MOTOR VEHICLE	800 W 1ST AVE	6/13/2022	
C	THEFT 3D FROM MOTOR VEHICLE	800 W 1ST AVE	6/14/2022	
C	THEFT OF A FIREARM FROM MOTOR VEHICLE	N BERNARD ST / W MAIN AVE	6/14/2022	P8

POLICE SUMMARY - Ending: Saturday, June 18, 2022



## Other Jurisdiction or Unk District

### Preliminary IBR Counts

NIBRS Categories (Part 1 Selected)		7 Day Comparison			28 Day Comparison			YTD Comparison		
		Current	Prior	Percent	Current	Prior	Percent	Current	Prior	Percent
Violent	Criminal Homicide	0	0		0	0		0	0	
	Rape	0	0		0	2	-100.00%	3	3	0.00%
	Robbery - Commercial	0	0		0	0		0	0	
	Robbery - Person	0	0		0	0		0	0	
	Aggravated Assault - Non DV	0	0		0	0		2	0	
	Aggravated Assault - DV	1	0		1	0		2	0	
	Violent Total:		1	0		1	2	-50.00%	7	3
Property	Burglary - Residential	0	0		0	0		0	0	
	Burglary Garage	0	0		0	0		0	0	
	Burglary Commercial	0	0		0	2	-100.00%	3	0	
	Larceny	0	1	-100.00%	4	5	-20.00%	34	11	209.09%
	Vehicle Theft	0	0		0	0		1	5	-80.00%
	Arson	0	0		0	0		0	0	
	Property Total:		0	1	-100.00%	4	7	-42.86%	38	16
Preliminary Part 1 Crime Totals:		1	1	0.00%	5	9	-44.44%	45	19	136.84%
Current 7 Day Period:		6/12/2022 - 6/18/2022			Prior 7 Day Period:		6/5/2022 - 6/11/2022			
Current 28 Day Period:		5/22/2022 - 6/18/2022			Prior 28 Day Period:		4/24/2022 - 5/21/2022			
Current YTD Day Period:		1/1/2022 - 6/18/2022			Prior YTD Period:		1/1/2021 - 6/18/2021			

Prepared by SPD Crime Analysis Office - Monday, June 20, 2022

**NOTE:** SPD moved from UCR to the NIBRS reporting standard on 10/4/16 following the transition to a new RMS System. [Numbers on CompStat reports prior to this date should not be used as a comparison to those on this report.](#) Additional info on these reporting standards can be found on the FBI website: <https://ucr.fbi.gov/nibrs-overview>

This chart represents Preliminary counts of selected crime categories from Police Case Reports. Full statistical analysis to determine the confidence level of this data has not been performed. The % change columns on the preliminary counts differ from the percentage change on the NIBRS crime report, sometimes significantly. The CompStat report is designed for operational use and includes only selected NIBRS categories and coding less complex than full NIBRS rules. Official statistics for these and other NIBRS categories can be found on WASPC & FBI websites once available.

Sunday - Saturday

6/12/2022 TO 6/18/2022

Other Jurisdiction/Unk District



**A/C** **Offense Statute**

**Address**

**Reported Date**

**Dist**

**SV01**

C ASSAULT 3D WEAPON OR NEGLIGENT INJURY

N HAVANA ST / E ALKI AVE

6/12/2022

P6