

SPOKANE POLICE DEPARTMENT

PRELIMINARY CITYWIDE **IBR** CRIME REPORT



Preliminary IBR Counts

CHIEF OF POLICE

Craig Meidl

Period Ending: Saturday, June 11, 2022

NIBRS Categories (Part 1 Selected)		7 Day Comparison			28 Day Comparison			YTD Comparison		
		Current	Prior	Percent	Current	Prior	Percent	Current	Prior	Percent
Violent	Criminal Homicide	0	0		0	0		3	5	-40.00%
	Rape	2	1	100.00%	10	26	-61.54%	100	127	-21.26%
	Robbery - Commercial	1	1	0.00%	6	11	-45.45%	54	27	100.00%
	Robbery - Person	5	2	150.00%	14	13	7.69%	84	85	-1.18%
	Aggravated Assault - Non DV	12	13	-7.69%	43	42	2.38%	237	216	9.72%
	Aggravated Assault - DV	8	4	100.00%	27	26	3.85%	151	161	-6.21%
Violent Total:		28	21	33.33%	100	118	-15.25%	629	621	1.29%
Property	Burglary - Residential	19	19	0.00%	78	62	25.81%	347	304	14.14%
	Burglary Garage	10	12	-16.67%	46	27	70.37%	159	195	-18.46%
	Burglary Commercial	17	10	70.00%	47	57	-17.54%	293	205	42.93%
	Larceny	154	165	-6.67%	717	765	-6.27%	4672	3525	32.54%
	Vehicle Theft	26	33	-21.21%	122	113	7.96%	726	431	68.45%
	Arson	1	1	0.00%	5	9	-44.44%	34	44	-22.73%
Property Total:		227	240	-5.42%	1015	1033	-1.74%	6231	4704	32.46%
Preliminary Part 1 Crime Totals:		255	261	-2.30%	1115	1151	-3.13%	6860	5325	28.83%
Current 7 Day Period:		6/5/2022 - 6/11/2022			Prior 7 Day Period:		5/29/2022 - 6/4/2022			
Current 28 Day Period:		5/15/2022 - 6/11/2022			Prior 28 Day Period:		4/17/2022 - 5/14/2022			
Current YTD Day Period:		1/1/2022 - 6/11/2022			Prior YTD Period:		1/1/2021 - 6/11/2021			

Prepared by SPD Crime Analysis Office - Monday, June 13, 2022

NOTE: SPD moved from UCR to the NIBRS reporting standard on 10/4/16 following the transition to a new RMS System. [Numbers on CompStat reports prior to this date should not be used as a comparison to those on this report.](#) Additional info on these reporting standards can be found on the FBI website: <https://ucr.fbi.gov/nibrs-overview>

This chart represents Preliminary counts of selected crime categories from Police Case Reports. Full statistical analysis to determine the confidence level of this data has not been performed. The % change columns on the preliminary counts differ from the percentage change on the NIBRS crime report, sometimes significantly. The CompStat report is designed for operational use and includes only selected NIBRS categories and coding less complex than full NIBRS rules. Official statistics for these and other NIBRS categories can be found on WASPC & FBI websites once available.



SPOKANE POLICE DEPARTMENT



NORTH **Police Service Area**

PSA Commander

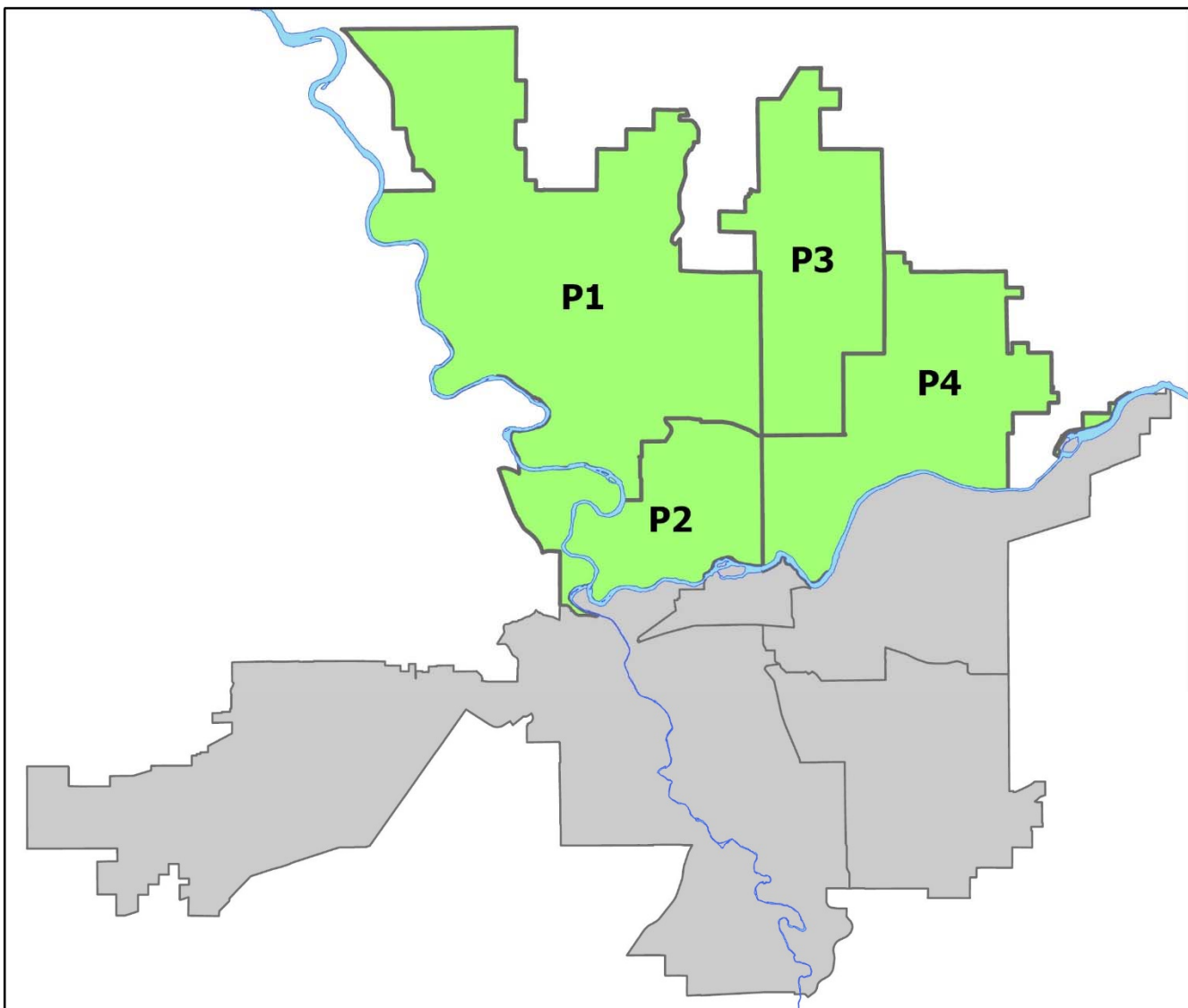
Captain Mark Griffiths

Northwest District (P1)

Central District (P2)

Neva-Wood District (P3)

Northeast District (P4)



POLICE SUMMARY - Ending: Saturday, June 11, 2022

NORTH PRECINCT (P1, P2, P3, and P4)



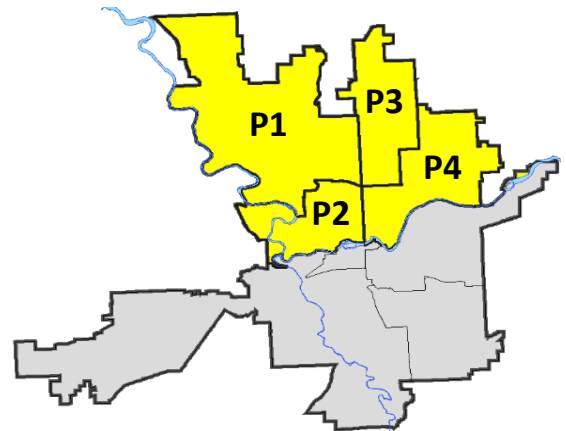
Preliminary IBR Counts

NIBRS Categories (Part 1 Selected)		7 Day Comparison			28 Day Comparison			YTD Comparison		
		Current	Prior	Percent	Current	Prior	Percent	Current	Prior	Percent
Violent	Criminal Homicide	0	0		0	0		1	3	-66.67%
	Rape	1	1	0.00%	3	16	-81.25%	49	75	-34.67%
	Robbery - Commercial	1	0		5	8	-37.50%	42	17	147.06%
	Robbery - Person	3	1	200.00%	6	8	-25.00%	51	49	4.08%
	Aggravated Assault - Non DV	7	8	-12.50%	21	27	-22.22%	131	112	16.96%
	Aggravated Assault - DV	6	2	200.00%	17	16	6.25%	93	100	-7.00%
Violent Total:		18	12	50.00%	52	75	-30.67%	367	356	3.09%
Property	Burglary - Residential	10	13	-23.08%	49	44	11.36%	220	203	8.37%
	Burglary Garage	5	8	-37.50%	26	15	73.33%	93	124	-25.00%
	Burglary Commercial	8	3	166.67%	21	26	-19.23%	160	97	64.95%
	Larceny	84	101	-16.83%	409	421	-2.85%	2549	2194	16.18%
	Vehicle Theft	14	20	-30.00%	70	70	0.00%	431	261	65.13%
	Arson	1	0		3	5	-40.00%	21	28	-25.00%
Property Total:		122	145	-15.86%	578	581	-0.52%	3474	2907	19.50%
Preliminary Part 1 Crime Totals:		140	157	-10.83%	630	656	-3.96%	3841	3263	17.71%
Current 7 Day Period:		6/5/2022 - 6/11/2022			Prior 7 Day Period:		5/29/2022 - 6/4/2022			
Current 28 Day Period:		5/15/2022 - 6/11/2022			Prior 28 Day Period:		4/17/2022 - 5/14/2022			
Current YTD Day Period:		1/1/2022 - 6/11/2022			Prior YTD Period:		1/1/2021 - 6/11/2021			

Prepared by SPD Crime Analysis Office - Monday, June 13, 2022

NOTE: SPD moved from UCR to the NIBRS reporting standard on 10/4/16 following the transition to a new RMS System. [Numbers on CompStat reports prior to this date should not be used as a comparison to those on this report.](#) Additional info on these reporting standards can be found on the FBI website: <https://ucr.fbi.gov/nibrs-overview>

This chart represents Preliminary counts of selected crime categories from Police Case Reports. Full statistical analysis to determine the confidence level of this data has not been performed. The % change columns on the preliminary counts differ from the percentage change on the NIBRS crime report, sometimes significantly. The CompStat report is designed for operational use and includes only selected NIBRS categories and coding less complex than full NIBRS rules. Official statistics for these and other NIBRS categories can be found on WASPC & FBI websites once available.



POLICE SUMMARY - Ending: Saturday, June 11, 2022



NW - Northwest District (P1)

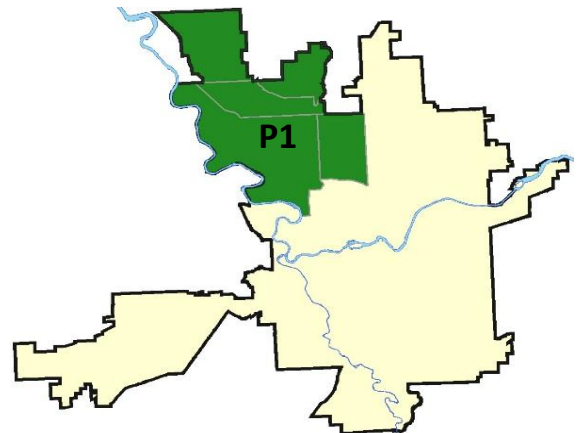
Preliminary IBR Counts

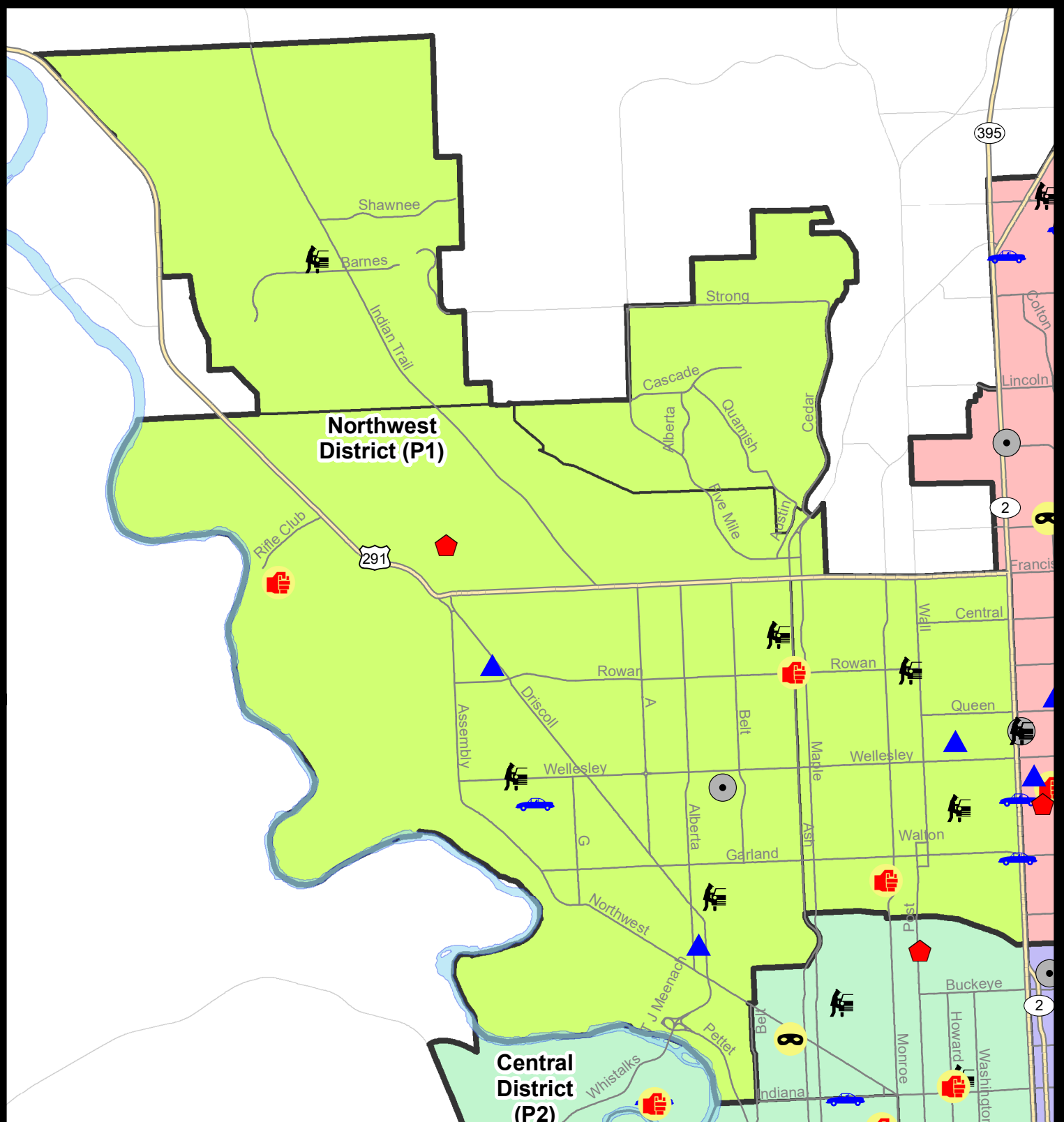
NIBRS Categories (Part 1 Selected)		7 Day Comparison			28 Day Comparison			YTD Comparison		
		Current	Prior	Percent	Current	Prior	Percent	Current	Prior	Percent
Violent	Criminal Homicide	0	0		0	0		0	1	-100.00%
	Rape	0	0		0	3	-100.00%	11	17	-35.29%
	Robbery - Commercial	0	0		0	1	-100.00%	5	4	25.00%
	Robbery - Person	0	1	-100.00%	1	1	0.00%	9	7	28.57%
	Aggravated Assault - Non DV	1	1	0.00%	3	4	-25.00%	26	20	30.00%
	Aggravated Assault - DV	2	2	0.00%	5	5	0.00%	23	18	27.78%
Violent Total:		3	4	-25.00%	9	14	-35.71%	74	67	10.45%
Property	Burglary - Residential	2	3	-33.33%	12	7	71.43%	50	44	13.64%
	Burglary Garage	3	0		3	4	-25.00%	21	44	-52.27%
	Burglary Commercial	1	1	0.00%	2	3	-33.33%	17	10	70.00%
	Larceny	18	18	0.00%	95	59	61.02%	407	458	-11.14%
	Vehicle Theft	2	1	100.00%	8	10	-20.00%	62	56	10.71%
	Arson	0	0		0	1	-100.00%	4	7	-42.86%
Property Total:		26	23	13.04%	120	84	42.86%	561	619	-9.37%
Preliminary Part 1 Crime Totals:		29	27	7.41%	129	98	31.63%	635	686	-7.43%
Current 7 Day Period:		6/5/2022 - 6/11/2022			Prior 7 Day Period:		5/29/2022 - 6/4/2022			
Current 28 Day Period:		5/15/2022 - 6/11/2022			Prior 28 Day Period:		4/17/2022 - 5/14/2022			
Current YTD Day Period:		1/1/2022 - 6/11/2022			Prior YTD Period:		1/1/2021 - 6/11/2021			

Prepared by SPD Crime Analysis Office - Monday, June 13, 2022

NOTE: SPD moved from UCR to the NIBRS reporting standard on 10/4/16 following the transition to a new RMS System. [Numbers on CompStat reports prior to this date should not be used as a comparison to those on this report.](#) Additional info on these reporting standards can be found on the FBI website: <https://ucr.fbi.gov/nibrs-overview>

This chart represents Preliminary counts of selected crime categories from Police Case Reports. Full statistical analysis to determine the confidence level of this data has not been performed. The % change columns on the preliminary counts differ from the percentage change on the NIBRS crime report, sometimes significantly. The CompStat report is designed for operational use and includes only selected NIBRS categories and coding less complex than full NIBRS rules. Official statistics for these and other NIBRS categories can be found on WASPC & FBI websites once available.





City of Spokane
Northwest District (P1)
Selected
Crime Codes
2022-06-05 to 2022-06-11
 Prepared By:
 Crime Analysis Unit
 Spokane Police Department

Legend

NIBRS Events



Criminal Homicide



Rape



Robbery Commercial



Robbery Person



Aggravated Assault



Burglary Residential



Burglary Garage



Burglary Commercial



Vehicle Prowling



Vehicle Theft



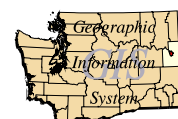
Arson



Cases Represent LERMS Crime Codes
 Points may indicate multiple events
 Note: Veh Prowl is only Larceny displayed

For Additional Information on
 Incidents pertaining to an
 Area, Trend, or Pattern
 Contact Information Analysis

0 0.25 0.5 1 Miles



THIS IS NOT A LEGAL DOCUMENT.
 The information shown on this map is compiled
 from various sources and is subject to constant
 revision. Information shown on this map should
 not be used to determine the location of facilities
 in relationship to property lines, section lines,
 streets, etc.

Sunday - Saturday

6/5/2022 TO 6/11/2022

NW - Northwest District (P1)



<u>A/C</u>	<u>Offense Statute</u>	<u>Address</u>	<u>Reported Date</u>	<u>Dist</u>
<u>SPA1BS</u>				
C	RESIDENTIAL BURGLARY	4400 W SKYLINE DR	6/6/2022	P1
C	THEFT 2D FROM BUILDING	4400 W SKYLINE DR	6/6/2022	P1
<u>SPA1IT</u>				
C	THEFT OF A FIREARM FROM MOTOR VEHICLE	5400 W BARNES RD	6/8/2022	P1
<u>SPA1NH</u>				
C	ASSAULT 2D	W ROWAN AVE / N ASH ST	6/10/2022	P1
C	BURGLARY 2D GARAGE	4800 N WASHINGTON ST	6/10/2022	P1
C	HARASSMENT FELONY WEAPON INVOLVED	3600 N MADISON ST	6/7/2022	P1
C	THEFT 1D ALL OTHER	4100 N POST ST	6/8/2022	P1
C	THEFT 3D FROM BUILDING	5000 N DIVISION ST	6/8/2022	P1
C	THEFT 3D FROM MOTOR VEHICLE	4200 N WASHINGTON ST	6/8/2022	P1
C	THEFT 3D FROM MOTOR VEHICLE	5400 N POST ST	6/6/2022	P1
C	THEFT 3D VEHICLE PARTS AND ACCESSORIES	6000 N ATLANTIC ST	6/8/2022	P1
C	THEFT OF MOTOR VEHICLE	3800 N DIVISION ST	6/7/2022	P2
<u>SPA1NW</u>				
C	ASSAULT 2D	5800 W HOUSTON AVE	6/8/2022	P1
C	BURGLARY 1D FROM RESIDENCE	5800 W HOUSTON AVE	6/8/2022	P1
A	BURGLARY 2D COMMERCIAL	2300 W WELLESLEY AVE	6/5/2022	P1
C	BURGLARY 2D GARAGE	5600 N DRISCOLL BLVD	6/5/2022	P1
C	BURGLARY 2D GARAGE	2500 W DALTON AVE	6/8/2022	P1
A	THEFT 2D ALL OTHER	4300 W ROWAN AVE	6/5/2022	P1
C	THEFT 2D FROM MOTOR VEHICLE	5800 N OAK ST	6/8/2022	P1
C	THEFT 2D SHOPLIFTING	2500 W WELLESLEY AVE	6/7/2022	P1
C	THEFT 2D VEHICLE PARTS AND ACCESSORIES	3900 W LONGFELLOW AVE	6/7/2022	P1
C	THEFT 3D ALL OTHER	2400 W WABASH AVE	6/8/2022	P1
C	THEFT 3D ALL OTHER	3300 W BISMARK AVE	6/9/2022	P1
C	THEFT 3D CITY SHOPLIFTING	2300 W WELLESLEY AVE	6/8/2022	P1
C	THEFT 3D FROM BUILDING	2100 W WELLESLEY AVE	6/9/2022	P1
C	THEFT 3D FROM MOTOR VEHICLE	3900 W WELLESLEY AVE	6/6/2022	P1
C	THEFT 3D FROM MOTOR VEHICLE	2400 W GORDON AVE	6/6/2022	P1
C	THEFT 3D SHOPLIFTING	2400 W WELLESLEY AVE	6/11/2022	P1
C	THEFT OF MOTOR VEHICLE	3700 W PRINCETON AVE	6/7/2022	P1

POLICE SUMMARY - Ending: Saturday, June 11, 2022

NW - North Central District (P2)



Preliminary IBR Counts

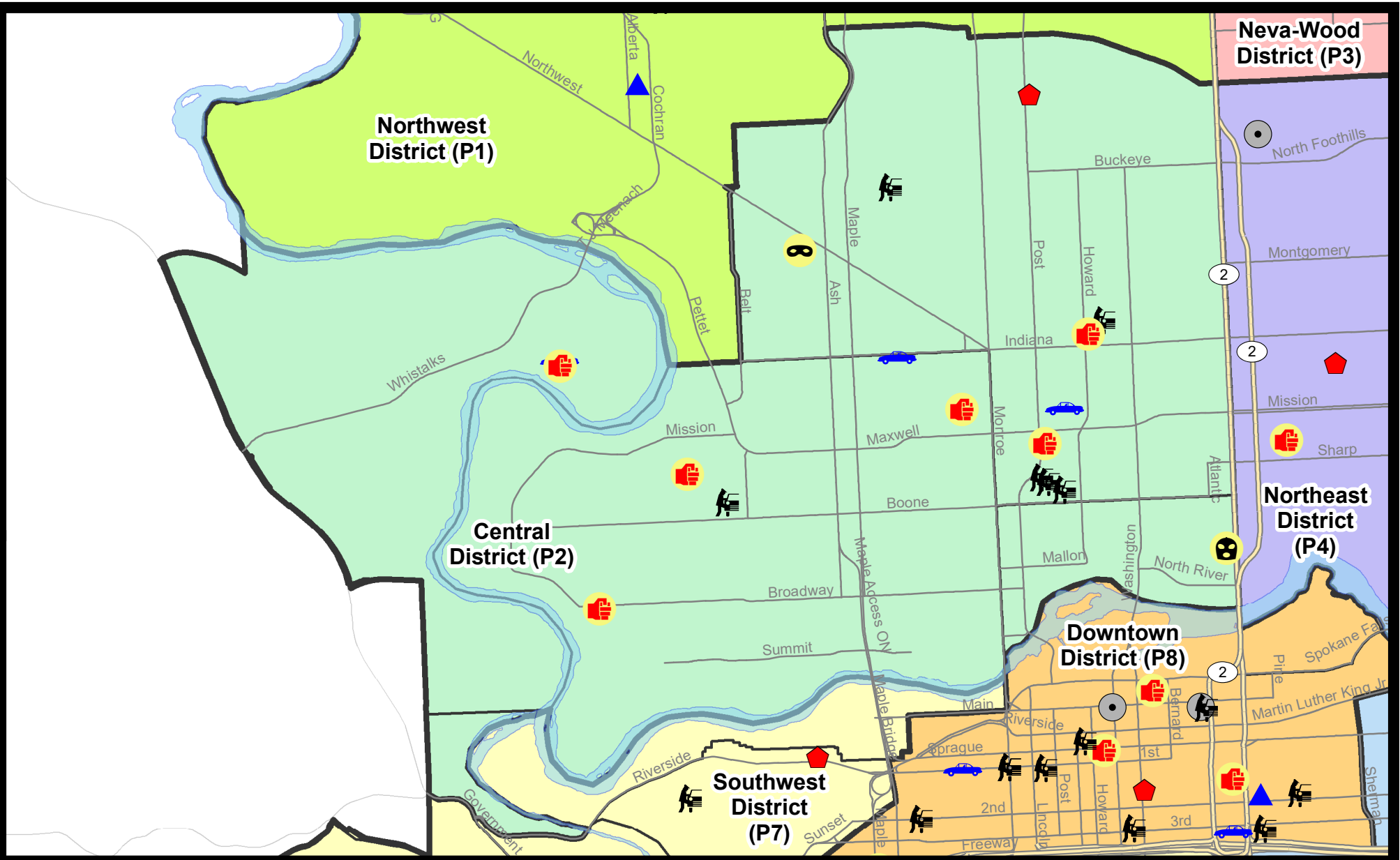
NIBRS Categories (Part 1 Selected)		7 Day Comparison			28 Day Comparison			YTD Comparison		
		Current	Prior	Percent	Current	Prior	Percent	Current	Prior	Percent
Violent	Criminal Homicide	0	0		0	0		1	0	
	Rape	0	0		1	2	-50.00%	14	17	-17.65%
	Robbery - Commercial	1	0		1	1	0.00%	8	1	700.00%
	Robbery - Person	1	0		1	4	-75.00%	12	13	-7.69%
	Aggravated Assault - Non DV	2	1	100.00%	5	11	-54.55%	36	27	33.33%
	Aggravated Assault - DV	4	0		5	4	25.00%	23	31	-25.81%
Violent Total:		8	1	700.00%	13	22	-40.91%	94	89	5.62%
Property	Burglary - Residential	1	6	-83.33%	13	8	62.50%	46	54	-14.81%
	Burglary Garage	0	2	-100.00%	6	2	200.00%	21	23	-8.70%
	Burglary Commercial	0	0		1	7	-85.71%	27	19	42.11%
	Larceny	16	26	-38.46%	79	83	-4.82%	518	417	24.22%
	Vehicle Theft	3	4	-25.00%	17	13	30.77%	94	69	36.23%
	Arson	0	0		0	2	-100.00%	7	8	-12.50%
Property Total:		20	38	-47.37%	116	115	0.87%	713	590	20.85%
Preliminary Part 1 Crime Totals:		28	39	-28.21%	129	137	-5.84%	807	679	18.85%
Current 7 Day Period:		6/5/2022 - 6/11/2022			Prior 7 Day Period:		5/29/2022 - 6/4/2022			
Current 28 Day Period:		5/15/2022 - 6/11/2022			Prior 28 Day Period:		4/17/2022 - 5/14/2022			
Current YTD Day Period:		1/1/2022 - 6/11/2022			Prior YTD Period:		1/1/2021 - 6/11/2021			

Prepared by SPD Crime Analysis Office - Monday, June 13, 2022

NOTE: SPD moved from UCR to the NIBRS reporting standard on 10/4/16 following the transition to a new RMS System. [Numbers on CompStat reports prior to this date should not be used as a comparison to those on this report.](#) Additional info on these reporting standards can be found on the FBI website: <https://ucr.fbi.gov/nibrs-overview>

This chart represents Preliminary counts of selected crime categories from Police Case Reports. Full statistical analysis to determine the confidence level of this data has not been performed. The % change columns on the preliminary counts differ from the percentage change on the NIBRS crime report, sometimes significantly. The CompStat report is designed for operational use and includes only selected NIBRS categories and coding less complex than full NIBRS rules. Official statistics for these and other NIBRS categories can be found on WASPC & FBI websites once available.





City of Spokane
Central District (P2)
Selected
Crime Types
2022-06-05 to 2022-06-11
 Prepared By:
 Crime Analysis Unit
 Spokane Police Department

Legend


NIBRS Events

- | | | | |
|-------------------|--------------------|----------------------|---------------------|
| Criminal Homicide | Robbery Commercial | Aggravated Assault | Burglary Commercial |
| Rape | Robbery Person | Burglary Residential | Vehicle Prowling |
| | | Burglary Garage | Vehicle Theft |
| | | | Arson |

Cases Represent LERMS Crime Codes
 Points may indicate multiple events
 Note: Veh Prowl is only Larceny category displayed



For Additional Information on Incidents
 pertaining to an Area, Trend, or Pattern
 Contact Information Analysis



THIS IS NOT A LEGAL DOCUMENT:
 The information shown on this map is compiled
 from various sources and is subject to constant
 revision. Information shown on this map should
 not be used to determine the location of facilities
 in relationship to property lines, section lines,
 streets, etc.

Sunday - Saturday

NW - Central District (P2)

6/5/2022 TO 6/11/2022



<u>A/C</u>	<u>Offense Statute</u>	<u>Address</u>	<u>Reported Date</u>	<u>Dist</u>
<u>SPA2EG</u>				
C	ASSAULT 2D	1400 N POST ST	6/7/2022	P2
C	IBR Purposes Only - Aggravated Assault	1900 N HOWARD ST	6/7/2022	P2
C	RESIDENTIAL BURGLARY	700 W EUCLID AVE	6/10/2022	P4
C	ROBBERY 1D PERSON	1800 W CARLISLE AVE	6/9/2022	P1
C	THEFT 2D ALL OTHER	1700 W NORTHWEST BLVD	6/7/2022	
C	THEFT 2D FROM MOTOR VEHICLE	1200 N POST ST	6/7/2022	P2
C	THEFT 3D CITY ALL OTHER	1400 W NORTHWEST BLVD	6/9/2022	P1
C	THEFT 3D CITY FROM MOTOR VEHICLE	700 W BOONE AVE	6/10/2022	P1
C	THEFT 3D FROM MOTOR VEHICLE	N POST ST / W SHARP AVE	6/7/2022	P2
C	THEFT 3D FROM MOTOR VEHICLE	500 W SHANNON AVE	6/5/2022	
C	THEFT 3D FROM MOTOR VEHICLE	2700 N CEDAR ST	6/10/2022	
C	THEFT 3D SHOPLIFTING	1600 W NORTHWEST BLVD	6/9/2022	
C	THEFT 3D VEHICLE PARTS AND ACCESSORIES	1500 W NORTHWEST BLVD	6/5/2022	P2
C	THEFT 3D VEHICLE PARTS AND ACCESSORIES	300 W MONTGOMERY AVE	6/7/2022	P2
C	THEFT OF MOTOR VEHICLE	N WALL ST / W SPOFFORD AVE	6/8/2022	P2
<u>SPA2RS</u>				
C	ROBBERY 1D COMMERCIAL	900 N DIVISION ST	6/10/2022	P2
C	THEFT 2D ALL OTHER	800 N POST ST	6/7/2022	P2
<u>SPA2WC</u>				
C	ASSAULT 1D	1100 W SPOFFORD AVE	6/9/2022	P1
C	ASSAULT 2D	2300 W SINTO AVE	6/6/2022	P1
C	IBR Purposes Only - Aggravated Assault	2800 W BROADWAY AVE	6/10/2022	P1
C	THEFT 2D ALL OTHER	1100 N MONROE ST	6/8/2022	
C	THEFT 3D ALL OTHER	2100 W MAXWELL AVE	6/9/2022	P2
C	THEFT 3D ALL OTHER	1700 W BRIDGE AVE	6/9/2022	
C	THEFT 3D FROM MOTOR VEHICLE	2100 W SHARP AVE	6/8/2022	
C	THEFT 3D VEHICLE PARTS AND ACCESSORIES	1200 W AUGUSTA AVE	6/8/2022	
C	THEFT OF MOTOR VEHICLE	1400 W INDIANA AVE	6/5/2022	P1
<u>SPA2WH</u>				
C	ASSAULT OF A CHILD 3D WEAPON OR NEGLIGENT INJURY	1900 N HOLY NAMES CT	6/6/2022	P1
C	THEFT OF MOTOR VEHICLE	1900 N HOLY NAMES CT	6/11/2022	P1

POLICE SUMMARY - Ending: Saturday, June 11, 2022



NE - Neva-Wood District (P3)

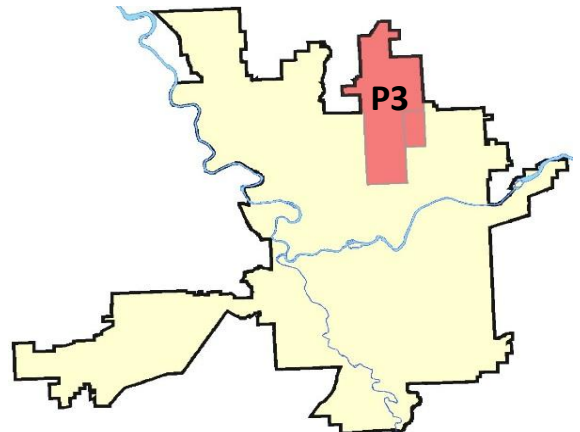
Preliminary IBR Counts

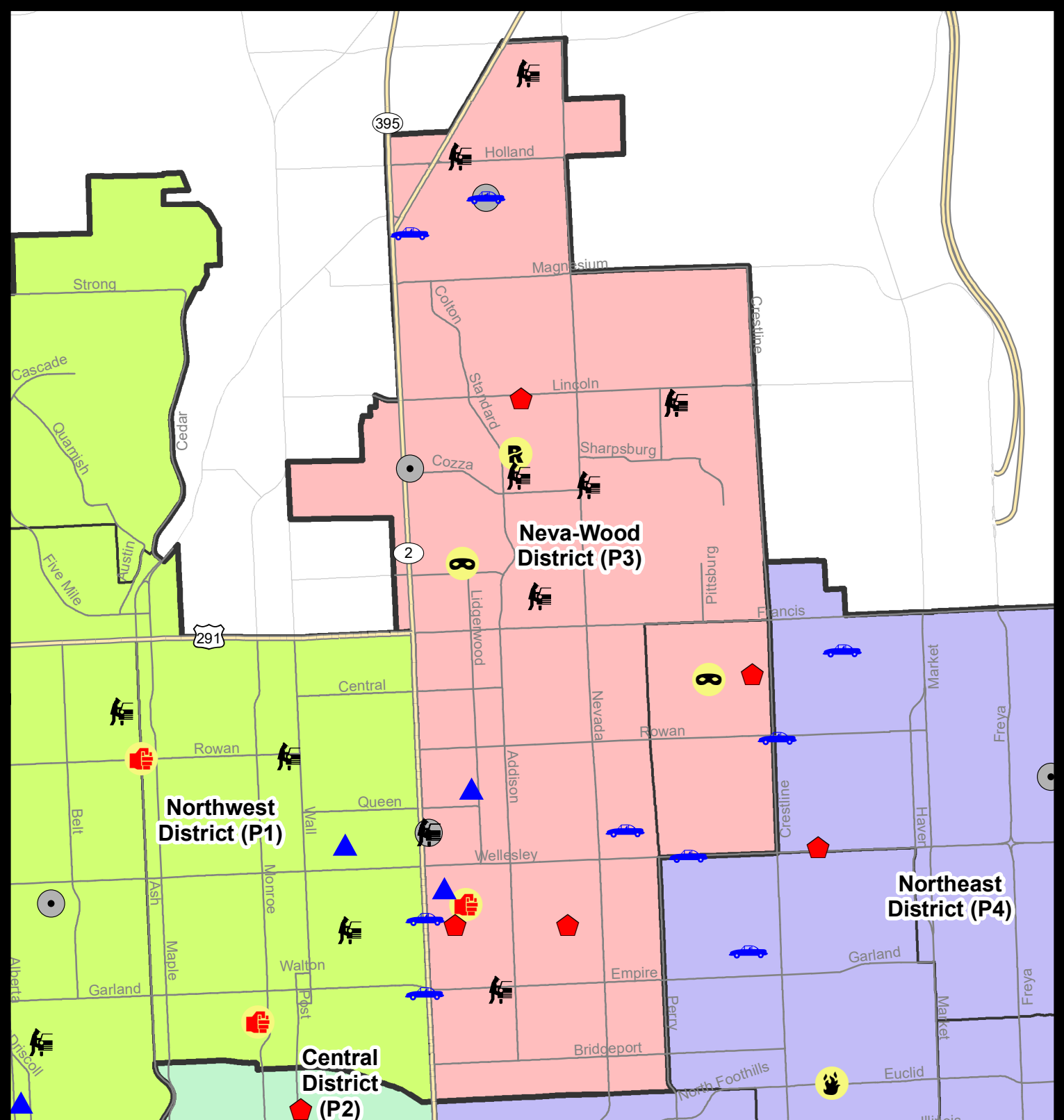
NIBRS Categories (Part 1 Selected)		7 Day Comparison			28 Day Comparison			YTD Comparison		
		Current	Prior	Percent	Current	Prior	Percent	Current	Prior	Percent
Violent	Criminal Homicide	0	0		0	0		0	2	-100.00%
	Rape	1	1	0.00%	2	6	-66.67%	12	24	-50.00%
	Robbery - Commercial	0	0		3	3	0.00%	22	8	175.00%
	Robbery - Person	2	0		4	2	100.00%	21	14	50.00%
	Aggravated Assault - Non DV	2	3	-33.33%	5	3	66.67%	30	37	-18.92%
	Aggravated Assault - DV	0	0		1	4	-75.00%	18	29	-37.93%
Violent Total:		5	4	25.00%	15	18	-16.67%	103	114	-9.65%
Property	Burglary - Residential	5	2	150.00%	13	18	-27.78%	65	47	38.30%
	Burglary Garage	2	4	-50.00%	9	6	50.00%	30	32	-6.25%
	Burglary Commercial	3	1	200.00%	7	10	-30.00%	45	41	9.76%
	Larceny	34	41	-17.07%	175	197	-11.17%	1142	834	36.93%
	Vehicle Theft	4	10	-60.00%	25	29	-13.79%	150	55	172.73%
	Arson	0	0		2	0		5	4	25.00%
Property Total:		48	58	-17.24%	231	260	-11.15%	1437	1013	41.86%
Preliminary Part 1 Crime Totals:		53	62	-14.52%	246	278	-11.51%	1540	1127	36.65%
Current 7 Day Period:		6/5/2022 - 6/11/2022			Prior 7 Day Period:		5/29/2022 - 6/4/2022			
Current 28 Day Period:		5/15/2022 - 6/11/2022			Prior 28 Day Period:		4/17/2022 - 5/14/2022			
Current YTD Day Period:		1/1/2022 - 6/11/2022			Prior YTD Period:		1/1/2021 - 6/11/2021			

Prepared by SPD Crime Analysis Office - Monday, June 13, 2022

NOTE: SPD moved from UCR to the NIBRS reporting standard on 10/4/16 following the transition to a new RMS System. [Numbers on CompStat reports prior to this date should not be used as a comparison to those on this report.](#) Additional info on these reporting standards can be found on the FBI website: <https://ucr.fbi.gov/nibrs-overview>

This chart represents Preliminary counts of selected crime categories from Police Case Reports. Full statistical analysis to determine the confidence level of this data has not been performed. The % change columns on the preliminary counts differ from the percentage change on the NIBRS crime report, sometimes significantly. The CompStat report is designed for operational use and includes only selected NIBRS categories and coding less complex than full NIBRS rules. Official statistics for these and other NIBRS categories can be found on WASPC & FBI websites once available.





City of Spokane
Neva-Wood District (P3)
Selected Crime Codes
2022-06-05 to 2022-06-11
 Prepared By:
 Crime Analysis Unit
 Spokane Police Department

Legend

NIBRS Events



Criminal Homicide



Rape



Robbery Commercial



Robbery Person



Aggravated Assault



Burglary Residential



Burglary Garage



Burglary Commercial



Vehicle Prowling



Vehicle Theft



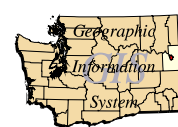
Arson



Cases Represent LERMS Crime Codes
 Points may indicate multiple events
 Note: Veh Prowl is only Larceny displayed

For Additional Information on
 Incidents pertaining to an
 Area, Trend, or Pattern
 Contact Information Analysis

0 0.2 0.4 0.8 Miles



THIS IS NOT A LEGAL DOCUMENT:
 The information shown on this map is compiled
 from various sources and is subject to constant
 revision. Information shown on this map should
 not be used to determine the location of facilities
 in relationship to property lines, section lines,
 streets, etc.

Sunday - Saturday

6/5/2022 TO 6/11/2022

NE - Neva-Wood District (P3)



<u>A/C</u>	<u>Offense Statute</u>	<u>Address</u>	<u>Reported Date</u>	<u>Dist</u>
SPB3NL				
C	ASSAULT 2D	600 E GRETA AVE	6/11/2022	P7
C	ASSAULT 4D WEAPON	100 E HEROY AVE	6/9/2022	P1
C	BURGLARY 1D FROM RESIDENCE	200 E LYONS AVE	6/11/2022	P4
C	BURGLARY 2D COMMERCIAL	7400 N DIVISION ST	6/5/2022	P4
C	BURGLARY 2D COMMERCIAL	4700 N DIVISION ST	6/5/2022	P4
C	BURGLARY 2D COMMERCIAL	9200 N COLTON ST	6/7/2022	P1
C	BURGLARY 2D GARAGE	0 E PRINCETON AVE	6/10/2022	P3
C	BURGLARY 2D GARAGE	200 E CROWN AVE	6/7/2022	
C	RAPE 2D		6/11/2022	P7
C	RESIDENTIAL BURGLARY	100 E RICH AVE	6/5/2022	P4
C	RESIDENTIAL BURGLARY	700 E RICH AVE	6/6/2022	P3
C	RESIDENTIAL BURGLARY	7800 N DAKOTA ST	6/7/2022	P3
C	RETAIL THEFT WITH SPECIAL CIRCUMSTANCES 3D	4700 N DIVISION ST	6/7/2022	P2
C	ROBBERY 1D PERSON	200 E LYONS AVE	6/11/2022	P4
C	THEFT 2D ALL OTHER	7100 N DIVISION ST	6/8/2022	P1
C	THEFT 2D FROM MOTOR VEHICLE	300 E EMPIRE AVE	6/7/2022	P3
C	THEFT 2D FROM MOTOR VEHICLE	400 E HOLLAND AVE	6/7/2022	P3
C	THEFT 2D FROM MOTOR VEHICLE	9900 N NEWPORT HWY	6/6/2022	
C	THEFT 2D SHOPLIFTING	9100 N NEWPORT HWY	6/7/2022	
C	THEFT 2D SHOPLIFTING	9600 N NEWPORT HWY	6/11/2022	
C	THEFT 3D CITY SHOPLIFTING	9100 N NEWPORT HWY	6/5/2022	P4
C	THEFT 3D CITY SHOPLIFTING	9700 N NEWPORT HWY	6/6/2022	P4
C	THEFT 3D FROM BUILDING	6100 N LIDGERWOOD ST	6/8/2022	
C	THEFT 3D FROM MOTOR VEHICLE	4700 N DIVISION ST	6/6/2022	P3
A	THEFT 3D FROM MOTOR VEHICLE	7300 N DAKOTA ST	6/6/2022	P3
C	THEFT 3D FROM MOTOR VEHICLE	1700 E LINCOLN RD	6/7/2022	P3
C	THEFT 3D FROM MOTOR VEHICLE	1000 E COZZA DR	6/9/2022	P3
C	THEFT 3D FROM MOTOR VEHICLE	4700 N DIVISION ST	6/5/2022	
C	THEFT 3D FROM MOTOR VEHICLE	4700 N DIVISION ST	6/6/2022	
C	THEFT 3D SHOPLIFTING	9600 N DIVISION ST	6/6/2022	P3
C	THEFT 3D SHOPLIFTING	5600 N DIVISION ST	6/8/2022	P3
C	THEFT 3D SHOPLIFTING	9600 N NEWPORT HWY	6/6/2022	
C	THEFT 3D SHOPLIFTING	6700 N DIVISION ST	6/8/2022	
C	THEFT 3D SHOPLIFTING	10100 N NEWPORT HWY	6/8/2022	
C	THEFT 3D SHOPLIFTING	5600 N DIVISION ST	6/8/2022	
C	THEFT 3D SHOPLIFTING	6700 N DIVISION ST	6/8/2022	
C	THEFT 3D SHOPLIFTING	9100 N NEWPORT HWY	6/8/2022	
C	THEFT 3D SHOPLIFTING	6600 N DIVISION ST	6/9/2022	

For protection of victim privacy, the entire address on sexual assault crimes has been redacted.

A/C	Offense Statute	Address	Reported Date	Dist
C	THEFT 3D SHOPLIFTING	9700 N NEWPORT HWY	6/10/2022	
C	THEFT 3D SHOPLIFTING	6600 N DIVISION ST	6/10/2022	
C	THEFT 3D SHOPLIFTING	5500 N DIVISION ST	6/11/2022	
C	THEFT 3D VEHICLE PARTS AND ACCESSORIES	1000 E FRANCIS AVE	6/6/2022	P3
C	THEFT OF A FIREARM FROM MOTOR VEHICLE	1700 E LINCOLN RD	6/7/2022	P3
C	THEFT OF A FIREARM FROM MOTOR VEHICLE	600 E HOUSTON AVE	6/8/2022	P3
C	THEFT OF MOTOR VEHICLE	9000 N DIVISION ST	6/5/2022	P4
C	THEFT OF MOTOR VEHICLE	W LONGFELLOW AVE / N DIVISION ST	6/5/2022	P1
C	THEFT OF MOTOR VEHICLE	9200 N COLTON ST	6/7/2022	P3
C	THEFT OF MOTOR VEHICLE	1100 E WABASH AVE	6/7/2022	P4

SPB3WH

C	MAIL THEFT	1800 E EVERETT AVE	6/8/2022	P3
C	RESIDENTIAL BURGLARY	1900 E CENTRAL AVE	6/8/2022	P4
A	ROBBERY 2D PERSON	E CENTRAL AVE / N PITTSBURG ST	6/9/2022	P4
C	THEFT 2D FROM BUILDING	1700 E SANSON AVE	6/6/2022	P3
C	THEFT 3D ALL OTHER	1900 E DALKE AVE	6/10/2022	P3

POLICE SUMMARY - Ending: Saturday, June 11, 2022



NE - Northeast District (P4)

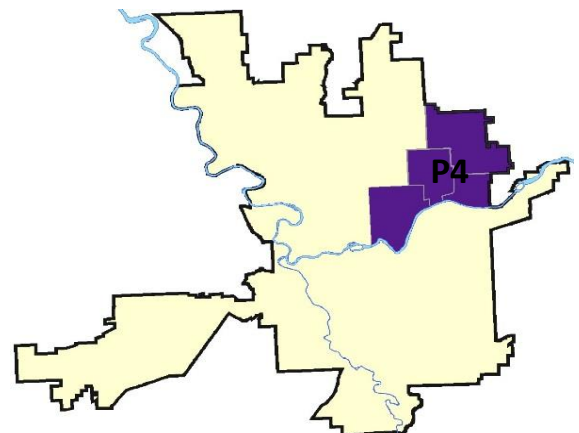
Preliminary IBR Counts

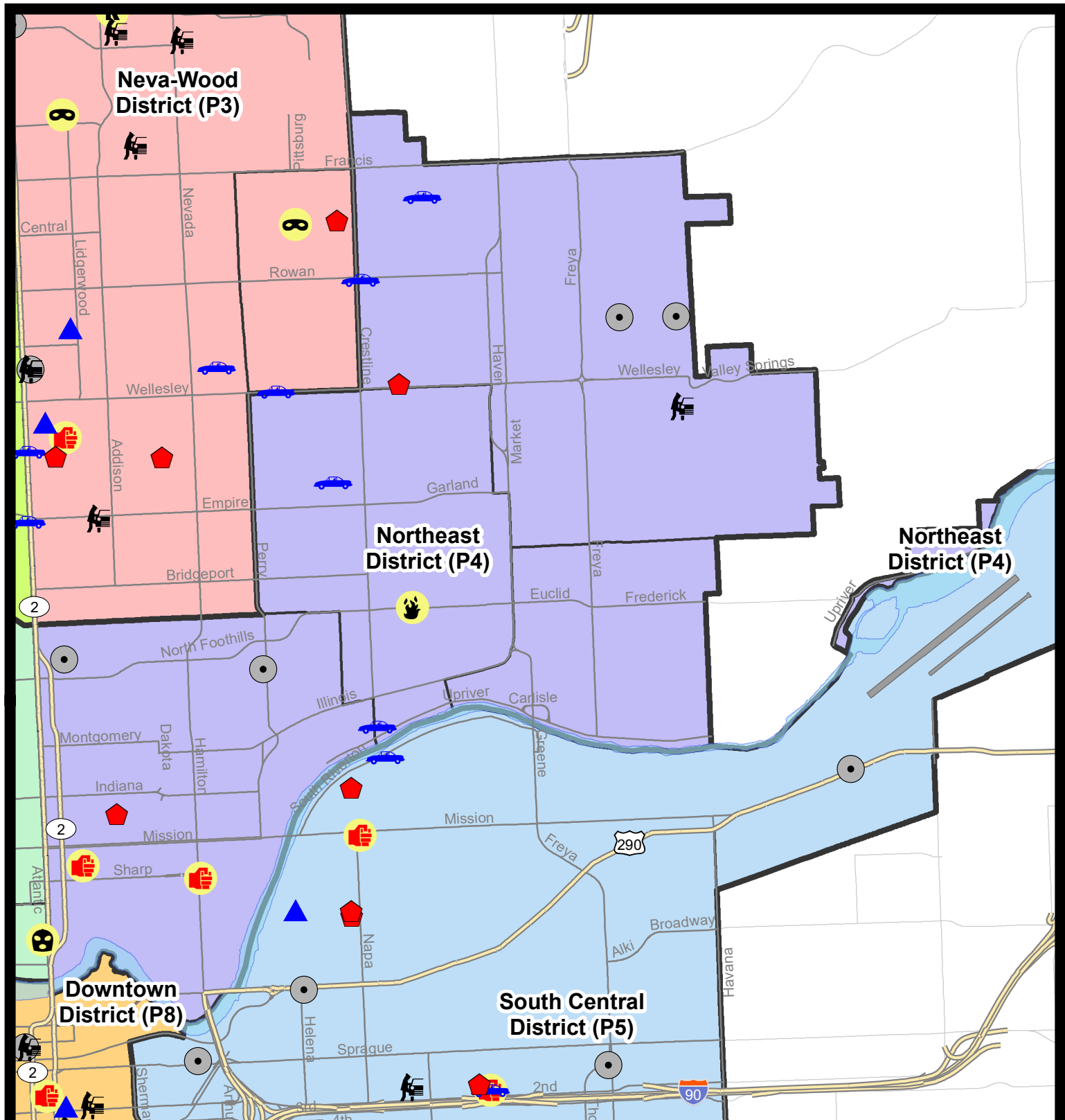
NIBRS Categories (Part 1 Selected)		7 Day Comparison			28 Day Comparison			YTD Comparison		
		Current	Prior	Percent	Current	Prior	Percent	Current	Prior	Percent
Violent	Criminal Homicide	0	0		0	0		0	0	
	Rape	0	0		0	5	-100.00%	12	17	-29.41%
	Robbery - Commercial	0	0		1	3	-66.67%	7	4	75.00%
	Robbery - Person	0	0		0	1	-100.00%	9	15	-40.00%
	Aggravated Assault - Non DV	2	3	-33.33%	8	9	-11.11%	39	28	39.29%
	Aggravated Assault - DV	0	0		6	3	100.00%	29	22	31.82%
Violent Total:		2	3	-33.33%	15	21	-28.57%	96	86	11.63%
Property	Burglary - Residential	2	2	0.00%	11	11	0.00%	59	58	1.72%
	Burglary Garage	0	2	-100.00%	8	3	166.67%	21	25	-16.00%
	Burglary Commercial	4	1	300.00%	11	6	83.33%	71	27	162.96%
	Larceny	16	16	0.00%	60	82	-26.83%	482	485	-0.62%
	Vehicle Theft	5	5	0.00%	20	18	11.11%	125	81	54.32%
	Arson	1	0		1	2	-50.00%	5	9	-44.44%
Property Total:		28	26	7.69%	111	122	-9.02%	763	685	11.39%
Preliminary Part 1 Crime Totals:		30	29	3.45%	126	143	-11.89%	859	771	11.41%
Current 7 Day Period:		6/5/2022 - 6/11/2022			Prior 7 Day Period:		5/29/2022 - 6/4/2022			
Current 28 Day Period:		5/15/2022 - 6/11/2022			Prior 28 Day Period:		4/17/2022 - 5/14/2022			
Current YTD Day Period:		1/1/2022 - 6/11/2022			Prior YTD Period:		1/1/2021 - 6/11/2021			

Prepared by SPD Crime Analysis Office - Monday, June 13, 2022

NOTE: SPD moved from UCR to the NIBRS reporting standard on 10/4/16 following the transition to a new RMS System. [Numbers on CompStat reports prior to this date should not be used as a comparison to those on this report.](#) Additional info on these reporting standards can be found on the FBI website: <https://ucr.fbi.gov/nibrs-overview>

This chart represents Preliminary counts of selected crime categories from Police Case Reports. Full statistical analysis to determine the confidence level of this data has not been performed. The % change columns on the preliminary counts differ from the percentage change on the NIBRS crime report, sometimes significantly. The CompStat report is designed for operational use and includes only selected NIBRS categories and coding less complex than full NIBRS rules. Official statistics for these and other NIBRS categories can be found on WASPC & FBI websites once available.





City of Spokane
Northeast District (P4)
Selected
Crime Codes
2022-06-05 to 2022-06-11
Prepared By:
Crime Analysis Unit
Spokane Police Department

Legend

NIBRS Events



Criminal Homicide



Rape



Robbery Commercial



Robbery Person



Aggravated Assault



Burglary Residential



Burglary Garage



Burglary Commercial



Vehicle Prowling



Vehicle Theft



Arson



Cases Represent LERMS Crime Codes
Points may indicate multiple events
Note: Veh Prowl is only Larceny displayed

For Additional Information on
Incidents pertaining to an
Area, Trend, or Pattern
Contact Information Analysis

0 0.2 0.4 0.8 Miles



THIS IS NOT A LEGAL DOCUMENT:
 The information shown on this map is compiled from various sources and is subject to constant revision. Information shown on this map should not be used to determine the location of facilities in relationship to property lines, section lines, streets, etc.

Sunday - Saturday

NE - Northeast District (P4)

6/5/2022 TO 6/11/2022



<u>A/C</u>	<u>Offense Statute</u>	<u>Address</u>	<u>Reported Date</u>	<u>Dist</u>
<u>SPB4BE</u>				
C	ARSON 2D	E EUCLID AVE / N ALTAMONT ST	6/7/2022	P4
C	TAKING MOTOR VEHICLE WITHOUT PERMISSION 1D	E WELLESLEY AVE / N HELENA ST	6/11/2022	P4
C	THEFT 1D ALL OTHER	1800 E PROVIDENCE AVE	6/9/2022	P4
C	THEFT 3D ALL OTHER	4100 N COOK ST	6/8/2022	
C	THEFT 3D FROM BUILDING	2600 E LIBERTY AVE	6/8/2022	
C	THEFT 3D SHOPLIFTING	3900 N MARKET ST	6/9/2022	
C	THEFT OF A FIREARM FROM BUILDING	2700 E HEROEY AVE	6/11/2022	P4
C	THEFT OF MOTOR VEHICLE	2100 E UPRIVER DR	6/6/2022	P4
C	THEFT OF MOTOR VEHICLE	4000 N NAPA ST	6/11/2022	P4
<u>SPB4HI</u>				
C	BURGLARY 2D COMMERCIAL	4200 E QUEEN AVE	6/6/2022	P4
C	BURGLARY 2D COMMERCIAL	3800 E QUEEN AVE	6/6/2022	P4
C	RESIDENTIAL BURGLARY	4700 N ALTAMONT ST	6/8/2022	P4
C	THEFT 2D VEHICLE PARTS AND ACCESSORIES	N REGAL ST / E OLYMPIC AVE	6/6/2022	P4
C	THEFT 3D FROM MOTOR VEHICLE	4300 E LONGFELLOW AVE	6/6/2022	
C	THEFT 3D VEHICLE PARTS AND ACCESSORIES	2300 E DALKE AVE	6/9/2022	P4
C	THEFT OF MOTOR VEHICLE	2100 E ROWAN AVE	6/6/2022	P4
C	THEFT OF MOTOR VEHICLE	6000 N SMITH ST	6/10/2022	P4
<u>SPB4LO</u>				
C	ASSAULT 2D	1200 N HAMILTON ST	6/7/2022	P4
C	BURGLARY 2D COMMERCIAL	2700 N PERRY ST	6/6/2022	P4
C	BURGLARY 2D COMMERCIAL	2800 N MAYFAIR ST	6/7/2022	P1
C	IBR Purposes Only - Aggravated Assault	200 E SINTO AVE	6/9/2022	P4
C	RESIDENTIAL BURGLARY	400 E NORA AVE	6/9/2022	P4
C	THEFT 3D ALL OTHER	1100 E NORA AVE	6/5/2022	P4
C	THEFT 3D ALL OTHER	900 E TRENT AVE	6/9/2022	P2
C	THEFT 3D ALL OTHER	2000 N MORTON ST	6/10/2022	
C	THEFT 3D CITY SHOPLIFTING	2400 N DIVISION ST	6/6/2022	P1
C	THEFT 3D FROM BUILDING	2800 N MAYFAIR ST	6/8/2022	
C	THEFT 3D SHOPLIFTING	900 E MISSION AVE	6/8/2022	
C	THEFT 3D SHOPLIFTING	900 E MISSION AVE	6/8/2022	
C	THEFT OF A FIREARM ALL OTHER LOCATIONS	900 E MISSION AVE	6/10/2022	P4

SPOKANE POLICE DEPARTMENT



SOUTH **Police Service Area**

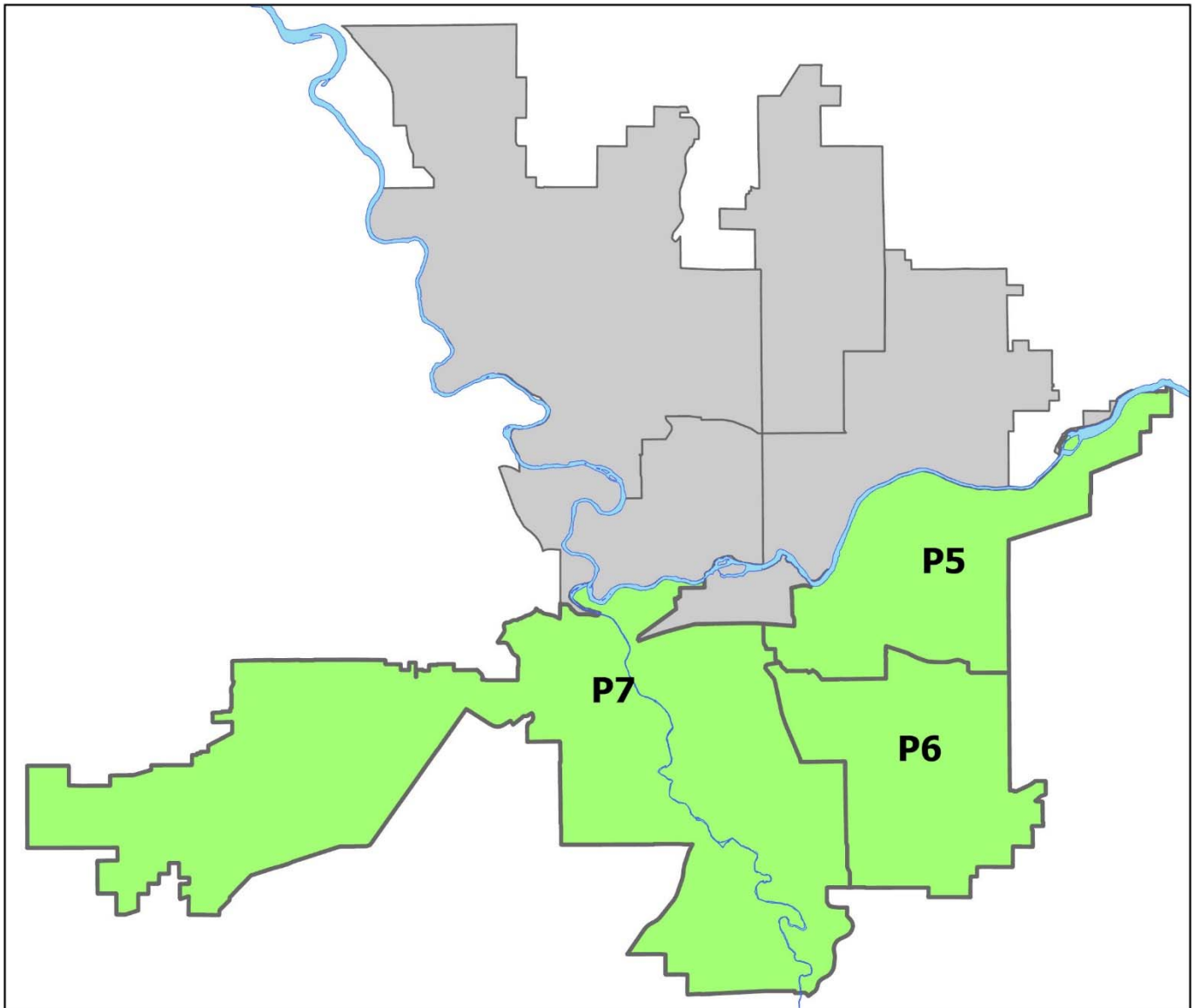
PSA Commander

Captain Brad Arleth

South Central District (P5)

Southeast District (P6)

Southwest District (P7)



POLICE SUMMARY - Ending: Saturday, June 11, 2022

SOUTH PRECINCT (P5, P6, and P7)



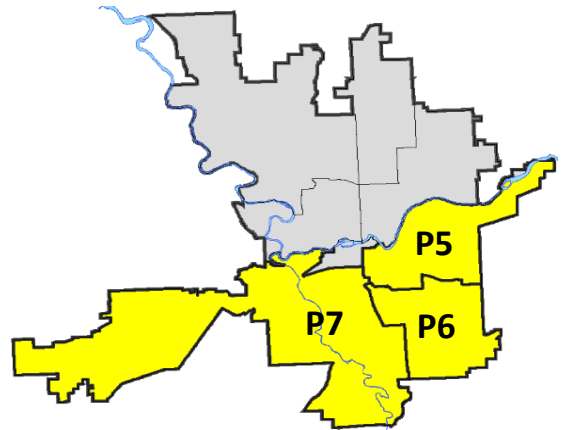
Preliminary IBR Counts

NIBRS Categories (Part 1 Selected)		7 Day Comparison			28 Day Comparison			YTD Comparison		
		Current	Prior	Percent	Current	Prior	Percent	Current	Prior	Percent
Violent	Criminal Homicide	0	0		0	0		1	1	0.00%
	Rape	1	0		5	8	-37.50%	33	37	-10.81%
	Robbery - Commercial	0	0		0	2	-100.00%	6	4	50.00%
	Robbery - Person	2	0		3	1	200.00%	16	17	-5.88%
	Aggravated Assault - Non DV	2	3	-33.33%	7	8	-12.50%	53	60	-11.67%
	Aggravated Assault - DV	1	2	-50.00%	6	8	-25.00%	47	51	-7.84%
Violent Total:		6	5	20.00%	21	27	-22.22%	156	170	-8.24%
Property	Burglary - Residential	8	5	60.00%	27	17	58.82%	113	89	26.97%
	Burglary Garage	4	3	33.33%	17	12	41.67%	63	68	-7.35%
	Burglary Commercial	7	5	40.00%	19	21	-9.52%	93	56	66.07%
	Larceny	49	44	11.36%	206	231	-10.82%	1326	991	33.80%
	Vehicle Theft	10	10	0.00%	40	33	21.21%	229	132	73.48%
	Arson	0	1	-100.00%	1	3	-66.67%	8	11	-27.27%
Property Total:		78	68	14.71%	310	317	-2.21%	1832	1347	36.01%
Preliminary Part 1 Crime Totals:		84	73	15.07%	331	344	-3.78%	1988	1517	31.05%
Current 7 Day Period:		6/5/2022 - 6/11/2022			Prior 7 Day Period:		5/29/2022 - 6/4/2022			
Current 28 Day Period:		5/15/2022 - 6/11/2022			Prior 28 Day Period:		4/17/2022 - 5/14/2022			
Current YTD Day Period:		1/1/2022 - 6/11/2022			Prior YTD Period:		1/1/2021 - 6/11/2021			

Prepared by SPD Crime Analysis Office - Monday, June 13, 2022

NOTE: SPD moved from UCR to the NIBRS reporting standard on 10/4/16 following the transition to a new RMS System. [Numbers on CompStat reports prior to this date should not be used as a comparison to those on this report.](#) Additional info on these reporting standards can be found on the FBI website: <https://ucr.fbi.gov/nibrs-overview>

This chart represents Preliminary counts of selected crime categories from Police Case Reports. Full statistical analysis to determine the confidence level of this data has not been performed. The % change columns on the preliminary counts differ from the percentage change on the NIBRS crime report, sometimes significantly. The CompStat report is designed for operational use and includes only selected NIBRS categories and coding less complex than full NIBRS rules. Official statistics for these and other NIBRS categories can be found on WASPC & FBI websites once available.



POLICE SUMMARY - Ending: Saturday, June 11, 2022



SE - South Central District (P5)

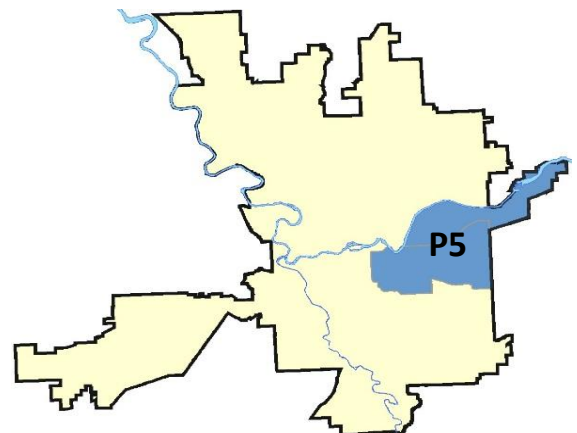
Preliminary IBR Counts

NIBRS Categories (Part 1 Selected)		7 Day Comparison			28 Day Comparison			YTD Comparison		
		Current	Prior	Percent	Current	Prior	Percent	Current	Prior	Percent
Violent	Criminal Homicide	0	0		0	0		0	0	
	Rape	0	0		1	2	-50.00%	12	17	-29.41%
	Robbery - Commercial	0	0		0	0		1	1	0.00%
	Robbery - Person	0	0		0	0		4	7	-42.86%
	Aggravated Assault - Non DV	2	1	100.00%	3	0		24	29	-17.24%
	Aggravated Assault - DV	0	1	-100.00%	2	6	-66.67%	26	22	18.18%
Violent Total:		2	2	0.00%	6	8	-25.00%	67	76	-11.84%
Property	Burglary - Residential	4	1	300.00%	9	3	200.00%	37	29	27.59%
	Burglary Garage	2	0		4	4	0.00%	18	14	28.57%
	Burglary Commercial	4	3	33.33%	11	12	-8.33%	52	28	85.71%
	Larceny	20	13	53.85%	77	82	-6.10%	473	341	38.71%
	Vehicle Theft	4	5	-20.00%	21	18	16.67%	100	51	96.08%
	Arson	0	0		0	0		3	6	-50.00%
Property Total:		34	22	54.55%	122	119	2.52%	683	469	45.63%
Preliminary Part 1 Crime Totals:		36	24	50.00%	128	127	0.79%	750	545	37.61%
Current 7 Day Period:		6/5/2022 - 6/11/2022			Prior 7 Day Period:		5/29/2022 - 6/4/2022			
Current 28 Day Period:		5/15/2022 - 6/11/2022			Prior 28 Day Period:		4/17/2022 - 5/14/2022			
Current YTD Day Period:		1/1/2022 - 6/11/2022			Prior YTD Period:		1/1/2021 - 6/11/2021			


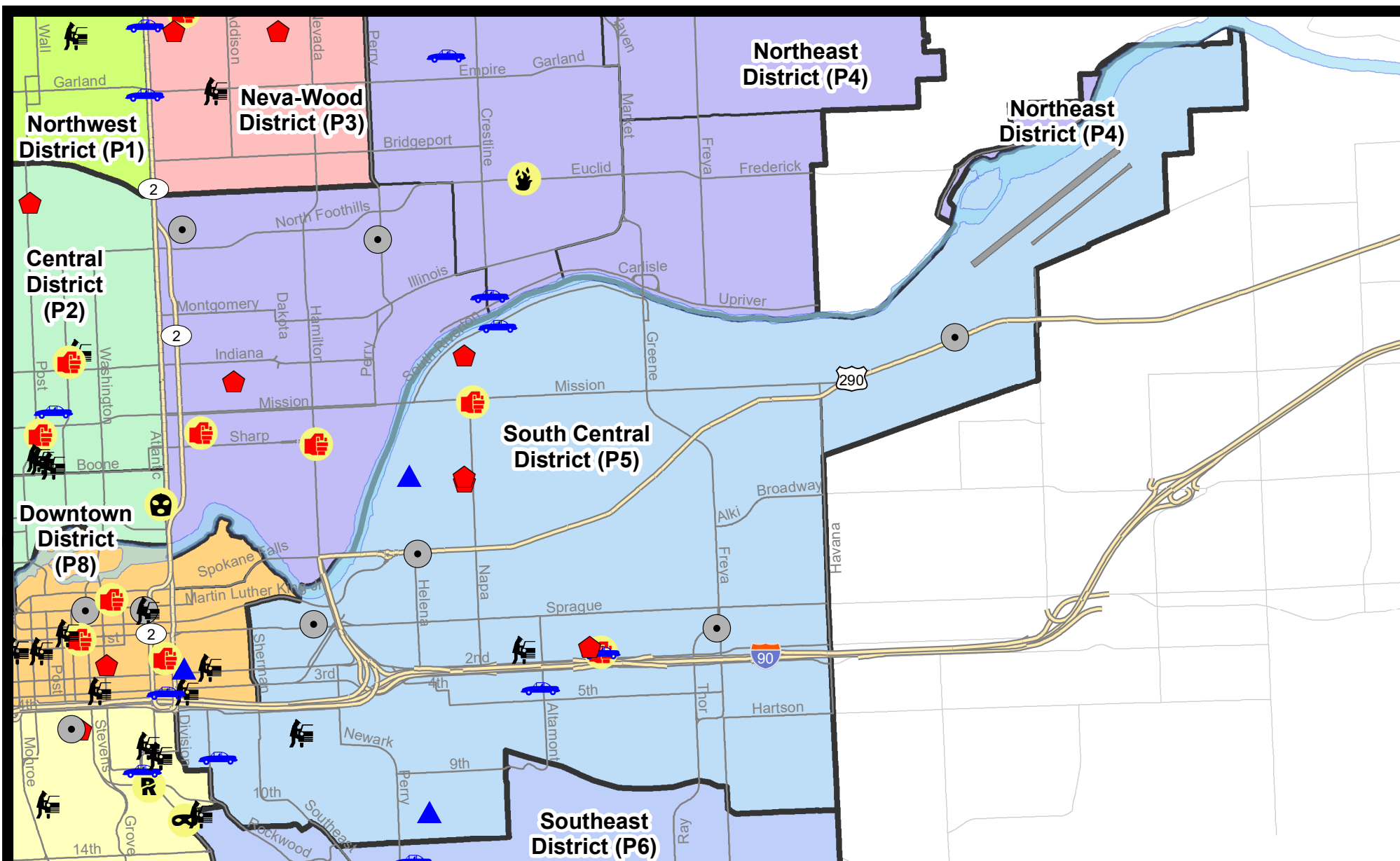
Prepared by SPD Crime Analysis Office - Monday, June 13, 2022

NOTE: SPD moved from UCR to the NIBRS reporting standard on 10/4/16 following the transition to a new RMS System. [Numbers on CompStat reports prior to this date should not be used as a comparison to those on this report.](#) Additional info on these reporting standards can be found on the FBI website: <https://ucr.fbi.gov/nibrs-overview>

This chart represents Preliminary counts of selected crime categories from Police Case Reports. Full statistical analysis to determine the confidence level of this data has not been performed. The % change columns on the preliminary counts differ from the percentage change on the NIBRS crime report, sometimes significantly. The CompStat report is designed for operational use and includes only selected NIBRS categories and coding less complex than full NIBRS rules. Official statistics for these and other NIBRS categories can be found on WASPC & FBI websites once available.




Note: On 2/10/21 a portion of the Police Block SPC5EC became part of the Downtown Precinct (SPD8EC); Consequently activity in P5 will appear lower if compared to printed CompStat reports prior to 2/10/21



City of Spokane
South Central District (P5)
Selected
Crime Types
2022-06-05 to 2022-06-11
 Prepared By:
 Crime Analysis Unit
 Spokane Police Department

Legend

NIBRS Events



Cases Represent LERMS Crime Codes
 Points may indicate multiple events
 Note: Veh Prowl is only Larceny category displayed



For Additional Information on Incidents
 pertaining to an Area, Trend, or Pattern
 Contact Information Analysis

0 0.2 0.4 0.6 0.8 1 Miles



THIS IS NOT A LEGAL DOCUMENT:
 The information shown on this map is compiled
 from various sources and is subject to constant
 revision. Information shown on this map should
 not be used to determine the location of facilities
 in relationship to property lines, section lines,
 streets, etc.

Sunday - Saturday

6/5/2022 TO 6/11/2022

SE - South Central District (P5)



<u>A/C</u>	<u>Offense Statute</u>	<u>Address</u>	<u>Reported Date</u>	<u>Dist</u>
<u>SPC5EC</u>				
C	ASSAULT 2D	200 S NELSON ST	6/7/2022	P6
C	BURGLARY 2D COMMERCIAL	900 E SPRAGUE AVE	6/7/2022	P5
C	BURGLARY 2D COMMERCIAL	1600 E TRENT AVE	6/8/2022	P5
C	BURGLARY 2D COMMERCIAL	100 S FREYA ST	6/10/2022	P6
C	BURGLARY 2D FENCED AREA	3700 E BOONE AVE	6/9/2022	P6
C	BURGLARY 2D GARAGE	1600 E 12TH AVE	6/10/2022	
A	RESIDENTIAL BURGLARY	2700 E PACIFIC AVE	6/5/2022	P5
C	THEFT 2D ALL OTHER	0	6/6/2022	P5
C	THEFT 2D FROM MOTOR VEHICLE	800 E HARTSON AVE	6/8/2022	P5
C	THEFT 2D FROM MOTOR VEHICLE	800 E HARTSON AVE	6/8/2022	P4
C	THEFT 2D SHOPLIFTING	400 S THOR ST	6/6/2022	P6
C	THEFT 3D ALL OTHER	1600 E 1ST AVE	6/7/2022	P5
C	THEFT 3D ALL OTHER	400 S THOR ST	6/6/2022	
C	THEFT 3D CITY FROM BUILDING	800 S THOR ST	6/9/2022	P6
C	THEFT 3D CITY SHOPLIFTING	400 S THOR ST	6/8/2022	P6
C	THEFT 3D CITY SHOPLIFTING	400 S THOR ST	6/9/2022	P6
C	THEFT 3D CITY SHOPLIFTING	400 S THOR ST	6/9/2022	P6
C	THEFT 3D FROM MOTOR VEHICLE	2200 E PACIFIC AVE	6/7/2022	P5
C	THEFT 3D VEHICLE PARTS AND ACCESSORIES	1200 E FRONT AVE	6/6/2022	P5
C	THEFT OF MOTOR VEHICLE	2300 E 4TH AVE	6/7/2022	P6
C	THEFT OF MOTOR VEHICLE	800 S COWLEY ST	6/8/2022	P8
C	THEFT OF MOTOR VEHICLE	200 S NELSON ST	6/9/2022	P5
<u>SPC5GP</u>				
C	ASSAULT 2D	2000 E MISSION AVE	6/11/2022	P6
C	BURGLARY 2D COMMERCIAL	5100 E TRENT AVE	6/11/2022	P6
C	BURGLARY 2D GARAGE	1000 N HELENA ST	6/6/2022	
C	RESIDENTIAL BURGLARY	1900 E CATALDO AVE	6/5/2022	P4
A	RESIDENTIAL BURGLARY	1900 E TILSLEY PL	6/6/2022	P4
C	RESIDENTIAL BURGLARY	1900 E CATALDO AVE	6/6/2022	P6
C	THEFT 1D FROM BUILDING	5100 E TRENT AVE	6/11/2022	P6
C	THEFT 2D FROM BUILDING	1900 E CATALDO AVE	6/5/2022	P4
C	THEFT 2D FROM BUILDING	1900 E CATALDO AVE	6/6/2022	P6
C	THEFT 2D FROM BUILDING	3000 E MISSION AVE	6/7/2022	P5
C	THEFT 2D FROM BUILDING	1800 E SOUTH RIVERTON AVE	6/9/2022	
C	THEFT 3D FROM BUILDING	1800 N GREENE ST	6/6/2022	
C	THEFT OF A FIREARM ALL OTHER LOCATIONS	1900 E CATALDO AVE	6/5/2022	P4
C	THEFT OF MOTOR VEHICLE	2200 E SOUTH RIVERTON AVE	6/10/2022	P6

POLICE SUMMARY - Ending: Saturday, June 11, 2022



SE - Southeast District (P6)

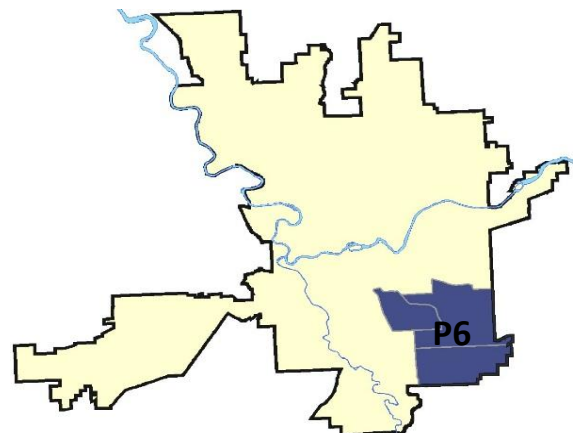
Preliminary IBR Counts

NIBRS Categories (Part 1 Selected)		7 Day Comparison			28 Day Comparison			YTD Comparison		
		Current	Prior	Percent	Current	Prior	Percent	Current	Prior	Percent
Violent	Criminal Homicide	0	0		0	0		0	0	
	Rape	0	0		1	1	0.00%	6	5	20.00%
	Robbery - Commercial	0	0		0	1	-100.00%	2	1	100.00%
	Robbery - Person	2	0		2	0		4	1	300.00%
	Aggravated Assault - Non DV	0	0		0	5	-100.00%	7	8	-12.50%
	Aggravated Assault - DV	1	0		3	0		11	8	37.50%
Violent Total:		3	0		6	7	-14.29%	30	23	30.43%
Property	Burglary - Residential	1	0		7	7	0.00%	41	21	95.24%
	Burglary Garage	0	0		4	2	100.00%	17	24	-29.17%
	Burglary Commercial	2	0		3	3	0.00%	13	5	160.00%
	Larceny	10	7	42.86%	43	62	-30.65%	254	226	12.39%
	Vehicle Theft	1	0		3	4	-25.00%	42	23	82.61%
	Arson	0	0		0	0		1	2	-50.00%
Property Total:		14	7	100.00%	60	78	-23.08%	368	301	22.26%
Preliminary Part 1 Crime Totals:		17	7	142.86%	66	85	-22.35%	398	324	22.84%
Current 7 Day Period:		6/5/2022 - 6/11/2022			Prior 7 Day Period:		5/29/2022 - 6/4/2022			
Current 28 Day Period:		5/15/2022 - 6/11/2022			Prior 28 Day Period:		4/17/2022 - 5/14/2022			
Current YTD Day Period:		1/1/2022 - 6/11/2022			Prior YTD Period:		1/1/2021 - 6/11/2021			

Prepared by SPD Crime Analysis Office - Monday, June 13, 2022

NOTE: SPD moved from UCR to the NIBRS reporting standard on 10/4/16 following the transition to a new RMS System. [Numbers on CompStat reports prior to this date should not be used as a comparison to those on this report.](#) Additional info on these reporting standards can be found on the FBI website: <https://ucr.fbi.gov/nibrs-overview>

This chart represents Preliminary counts of selected crime categories from Police Case Reports. Full statistical analysis to determine the confidence level of this data has not been performed. The % change columns on the preliminary counts differ from the percentage change on the NIBRS crime report, sometimes significantly. The CompStat report is designed for operational use and includes only selected NIBRS categories and coding less complex than full NIBRS rules. Official statistics for these and other NIBRS categories can be found on WASPC & FBI websites once available.



Sunday - Saturday

SE - Southeast District (P6)

6/5/2022 TO 6/11/2022



<u>A/C</u>	<u>Offense Statute</u>	<u>Address</u>	<u>Reported Date</u>	<u>Dist</u>
<u>SPC6LH</u>				
C	ASSAULT 2D	3100 E 29TH AVE	6/11/2022	P6
C	RESIDENTIAL BURGLARY	2600 E 27TH AVE	6/5/2022	P6
C	ROBBERY 1D PERSON	2900 E 30TH AVE	6/11/2022	P6
C	THEFT 3D FROM BUILDING	2500 E 29TH AVE	6/8/2022	P6
C	THEFT 3D FROM BUILDING	2600 E 29TH AVE	6/8/2022	
C	THEFT 3D FROM MOTOR VEHICLE	4000 E 31ST AVE	6/9/2022	P6
C	THEFT OF MOTOR VEHICLE	1500 S HOGAN ST	6/11/2022	P6
<u>SPC6RW</u>				
C	ROBBERY 1D PERSON	S GRAND BLVD / E SUMNER AVE	6/6/2022	P5
C	THEFT 2D FROM MOTOR VEHICLE	1500 E 19TH AVE	6/10/2022	
C	THEFT 3D FROM MOTOR VEHICLE	100 E 12TH AVE	6/9/2022	P6
<u>SPC6SG</u>				
C	BURGLARY 2D COMMERCIAL	4300 S REGAL ST	6/5/2022	P6
C	BURGLARY 2D COMMERCIAL	4900 S REGAL ST	6/6/2022	P6
C	THEFT 2D FROM BUILDING	4900 S REGAL ST	6/6/2022	P6
C	THEFT 2D FROM MOTOR VEHICLE	1600 E THURSTON AVE	6/8/2022	P6
C	THEFT 2D SHOPLIFTING	4500 S REGAL ST	6/6/2022	P6
C	THEFT 3D ALL OTHER	5000 S PALOUSE HWY	6/8/2022	P6
C	THEFT 3D ALL OTHER	5000 S REGAL ST	6/7/2022	

POLICE SUMMARY - Ending: Saturday, June 11, 2022



SW - Southwest District (P7)

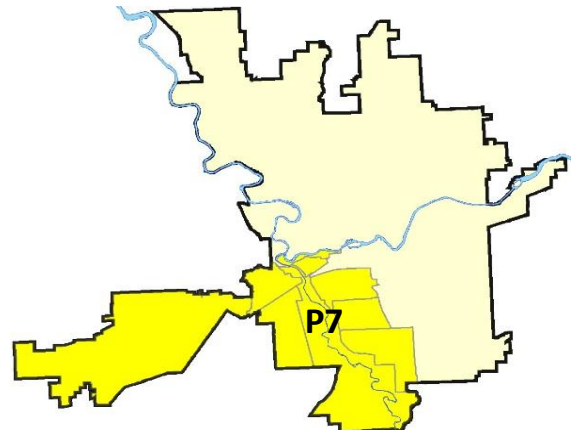
Preliminary IBR Counts

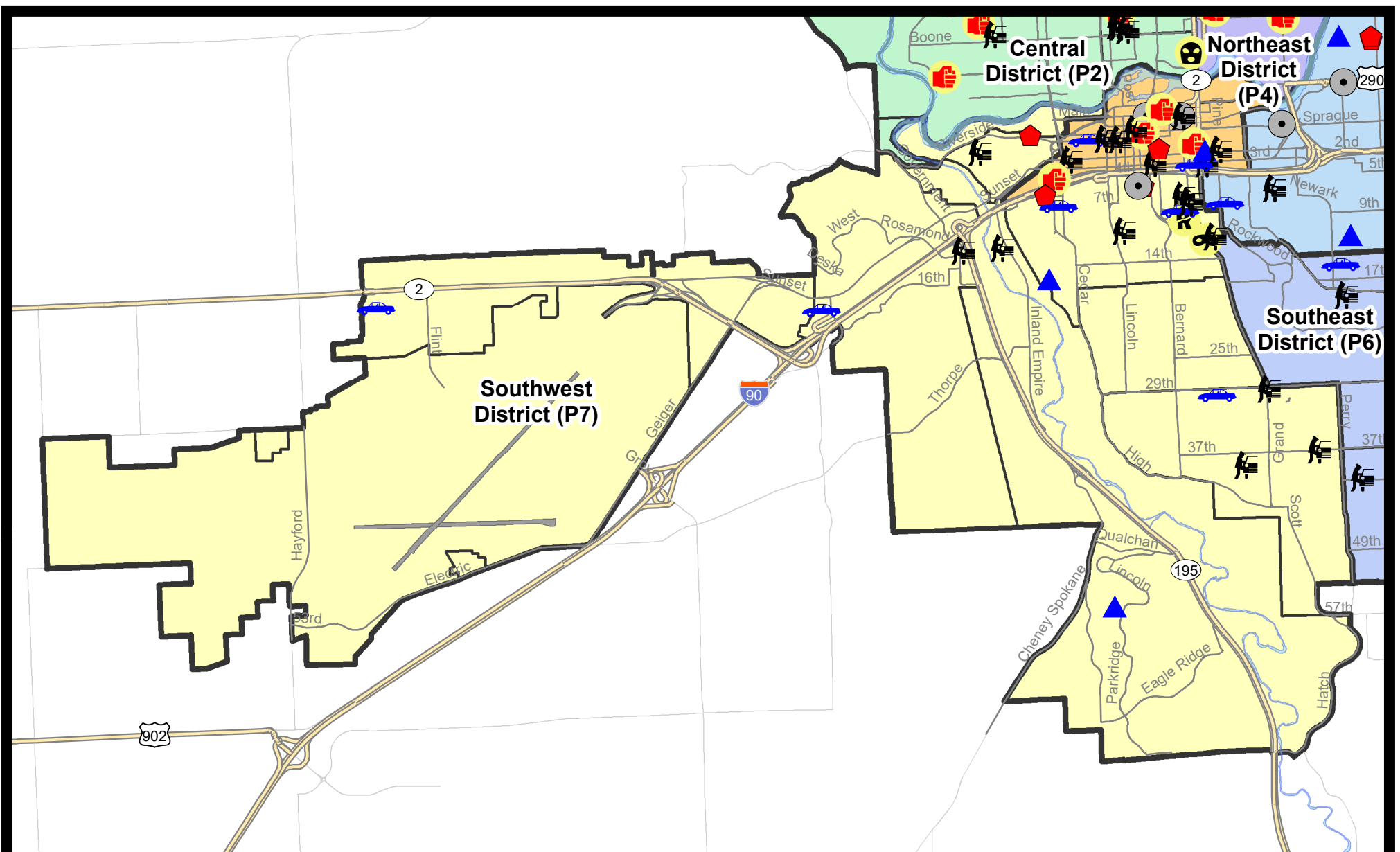
NIBRS Categories (Part 1 Selected)		7 Day Comparison			28 Day Comparison			YTD Comparison		
		Current	Prior	Percent	Current	Prior	Percent	Current	Prior	Percent
Violent	Criminal Homicide	0	0		0	0		1	1	0.00%
	Rape	1	0		3	5	-40.00%	15	15	0.00%
	Robbery - Commercial	0	0		0	1	-100.00%	3	2	50.00%
	Robbery - Person	0	0		1	1	0.00%	8	9	-11.11%
	Aggravated Assault - Non DV	0	2	-100.00%	4	3	33.33%	22	23	-4.35%
	Aggravated Assault - DV	0	1	-100.00%	1	2	-50.00%	10	21	-52.38%
Violent Total:		1	3	-66.67%	9	12	-25.00%	59	71	-16.90%
Property	Burglary - Residential	3	4	-25.00%	11	7	57.14%	35	39	-10.26%
	Burglary Garage	2	3	-33.33%	9	6	50.00%	28	30	-6.67%
	Burglary Commercial	1	2	-50.00%	5	6	-16.67%	28	23	21.74%
	Larceny	19	24	-20.83%	86	87	-1.15%	599	424	41.27%
	Vehicle Theft	5	5	0.00%	16	11	45.45%	87	58	50.00%
	Arson	0	1	-100.00%	1	3	-66.67%	4	3	33.33%
Property Total:		30	39	-23.08%	128	120	6.67%	781	577	35.36%
Preliminary Part 1 Crime Totals:		31	42	-26.19%	137	132	3.79%	840	648	29.63%
Current 7 Day Period:		6/5/2022 - 6/11/2022			Prior 7 Day Period:		5/29/2022 - 6/4/2022			
Current 28 Day Period:		5/15/2022 - 6/11/2022			Prior 28 Day Period:		4/17/2022 - 5/14/2022			
Current YTD Day Period:		1/1/2022 - 6/11/2022			Prior YTD Period:		1/1/2021 - 6/11/2021			

Prepared by SPD Crime Analysis Office - Monday, June 13, 2022

NOTE: SPD moved from UCR to the NIBRS reporting standard on 10/4/16 following the transition to a new RMS System. [Numbers on CompStat reports prior to this date should not be used as a comparison to those on this report.](#) Additional info on these reporting standards can be found on the FBI website: <https://ucr.fbi.gov/nibrs-overview>

This chart represents Preliminary counts of selected crime categories from Police Case Reports. Full statistical analysis to determine the confidence level of this data has not been performed. The % change columns on the preliminary counts differ from the percentage change on the NIBRS crime report, sometimes significantly. The CompStat report is designed for operational use and includes only selected NIBRS categories and coding less complex than full NIBRS rules. Official statistics for these and other NIBRS categories can be found on WASPC & FBI websites once available.






City of Spokane
Southwest District (P7)
Selected
Crime Types
2022-06-05 to 2022-06-11
 Prepared By:
 Crime Analysis Unit
 Spokane Police Department

Legend

NIBRS Events



Cases Represent LERMS Crime Codes
 Points may indicate multiple events
 Note: Veh Prowl is only Larceny category displayed



For Additional Information on Incidents
 pertaining to an Area, Trend, or Pattern
 Contact Information Analysis

0 0.2 0.4 0.6 0.8 1 1.2 1.4 1.6 Miles



THIS IS NOT A LEGAL DOCUMENT:
 The information shown on this map is compiled
 from various sources and is subject to constant
 revision. Information shown on this map should
 not be used to determine the location of facilities
 in relationship to property lines, section lines,
 streets, etc.



Sunday - Saturday

SE - Southwest District (P7)

6/5/2022 TO 6/11/2022



<u>A/C</u>	<u>Offense Statute</u>	<u>Address</u>	<u>Reported Date</u>	<u>Dist</u>
<u>SPD7BA</u>				
C	MAIL THEFT	2100 W RIVERSIDE AVE	6/5/2022	P7
C	RESIDENTIAL BURGLARY	1800 W RIVERSIDE AVE	6/9/2022	P7
C	THEFT 2D FROM MOTOR VEHICLE	2300 W PACIFIC AVE	6/6/2022	P7
<u>SPD7CH</u>				
C	BURGLARY 2D COMMERCIAL	600 W 5TH AVE	6/7/2022	P8
C	BURGLARY 2D GARAGE	1500 S ASH ST	6/10/2022	P7
A	RAPE 2D		6/7/2022	P7
C	RESIDENTIAL BURGLARY	1600 W 6TH AVE	6/5/2022	P7
C	RESIDENTIAL BURGLARY	500 S HOWARD ST	6/7/2022	P7
C	THEFT 2D FROM MOTOR VEHICLE	100 W 8TH AVE	6/7/2022	P7
C	THEFT 3D FROM BUILDING	1400 W 10TH AVE	6/9/2022	P7
C	THEFT 3D FROM BUILDING	1100 S JEFFERSON ST	6/8/2022	
C	THEFT 3D FROM MOTOR VEHICLE	100 W 8TH AVE	6/5/2022	
C	THEFT 3D FROM MOTOR VEHICLE	600 S MCCLELLAN ST	6/7/2022	
C	THEFT 3D FROM MOTOR VEHICLE	900 S LINCOLN ST	6/8/2022	
C	THEFT OF MOTOR VEHICLE	1500 W 7TH AVE	6/5/2022	P7
C	THEFT OF MOTOR VEHICLE	800 S MCCLELLAN ST	6/9/2022	P8
<u>SPD7CS</u>				
C	THEFT 1D FROM BUILDING	1200 E 30TH AVE	6/6/2022	P7
C	THEFT 1D FROM MOTOR VEHICLE	2900 S GRAND BLVD	6/10/2022	
C	THEFT 2D FROM MOTOR VEHICLE	3800 S LAMONTE ST	6/9/2022	
C	THEFT 3D FROM MOTOR VEHICLE	1100 E 37TH AVE	6/7/2022	
C	THEFT OF MOTOR VEHICLE	0 E 30TH AVE	6/5/2022	P7
<u>SPD7GT</u>				
C	THEFT 2D FROM MOTOR VEHICLE	1100 S LINDEKE CT	6/5/2022	P7
C	THEFT 3D ALL OTHER	1500 S COCHRAN ST	6/6/2022	P7
C	THEFT 3D ALL OTHER	3700 W GRANDVIEW AVE	6/6/2022	
<u>SPD7LC</u>				
C	BURGLARY 2D GARAGE	5300 S OSPREY HEIGHTS DR	6/11/2022	P7
C	THEFT 1D ALL OTHER	5300 S OSPREY HEIGHTS DR	6/11/2022	P7
C	THEFT 3D FROM MOTOR VEHICLE	1100 S COEUR D ALENE ST	6/6/2022	
<u>SPD7WH</u>				
C	THEFT OF MOTOR VEHICLE	1600 S RUSTLE ST	6/9/2022	P7
<u>SPD7WP</u>				
A	BURGLARY 2D FENCED AREA	1600 S SPOTTED RD	6/8/2022	P7
C	THEFT 2D ALL OTHER	9800 W FLIGHT DR	6/8/2022	P7

<u>A/C</u>	<u>Offense Statute</u>	<u>Address</u>	<u>Reported Date</u>	<u>Dist</u>
C	THEFT OF MOTOR VEHICLE	9800 W FLIGHT DR	6/8/2022	P7

SPOKANE POLICE DEPARTMENT

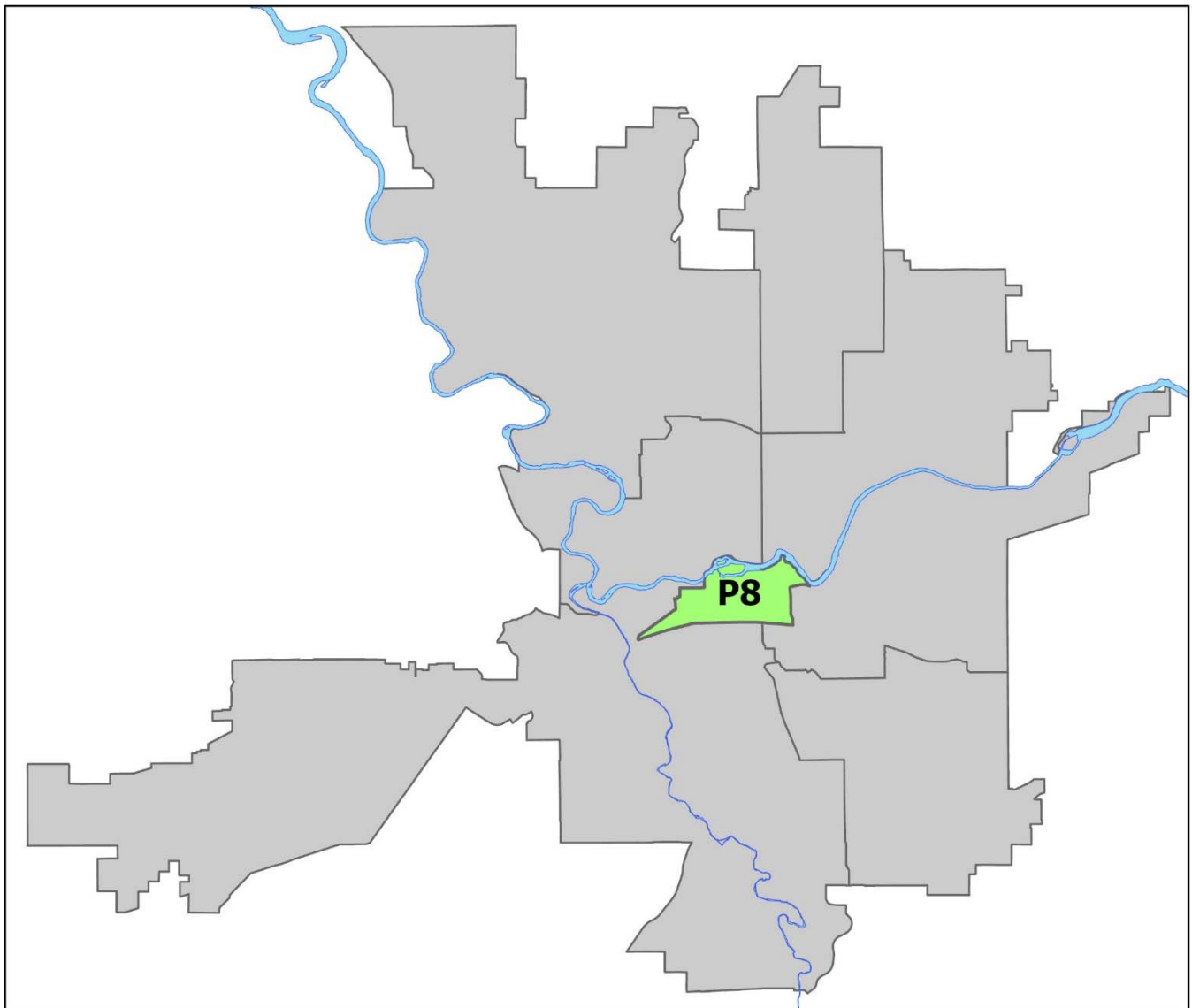
DOWNTOWN

Police Service Area



PSA Commander

Captain David Singley



POLICE SUMMARY - Ending: Saturday, June 11, 2022

DOWNTOWN PRECINCT (P8)



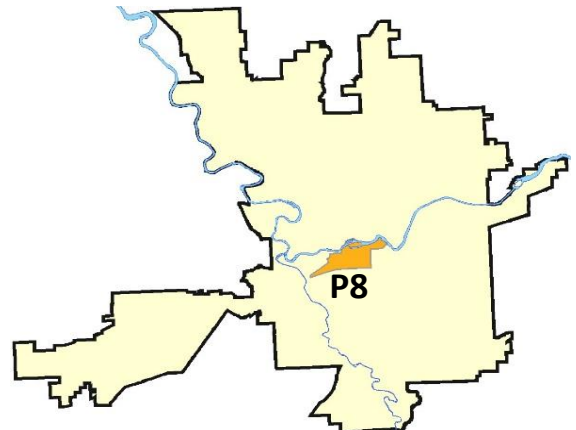
Preliminary IBR Counts

NIBRS Categories (Part 1 Selected)		7 Day Comparison			28 Day Comparison			YTD Comparison		
		Current	Prior	Percent	Current	Prior	Percent	Current	Prior	Percent
Violent	Criminal Homicide	0	0		0	0		1	1	0.00%
	Rape	0	0		2	0		15	12	25.00%
	Robbery - Commercial	0	1	-100.00%	1	1	0.00%	6	6	0.00%
	Robbery - Person	0	1	-100.00%	5	4	25.00%	17	19	-10.53%
	Aggravated Assault - Non DV	3	2	50.00%	15	7	114.29%	51	44	15.91%
	Aggravated Assault - DV	1	0		4	2	100.00%	10	10	0.00%
Violent Total:		4	4	0.00%	27	14	92.86%	100	92	8.70%
Property	Burglary - Residential	1	1	0.00%	2	1	100.00%	14	11	27.27%
	Burglary Garage	1	1	0.00%	3	0		3	3	0.00%
	Burglary Commercial	2	2	0.00%	7	8	-12.50%	37	52	-28.85%
	Larceny	19	19	0.00%	97	104	-6.73%	762	330	130.91%
	Vehicle Theft	2	3	-33.33%	12	10	20.00%	65	33	96.97%
	Arson	0	0		1	1	0.00%	5	5	0.00%
Property Total:		25	26	-3.85%	122	124	-1.61%	886	434	104.15%
Preliminary Part 1 Crime Totals:		29	30	-3.33%	149	138	7.97%	986	526	87.45%
Current 7 Day Period:		6/5/2022 - 6/11/2022			Prior 7 Day Period:		5/29/2022 - 6/4/2022			
Current 28 Day Period:		5/15/2022 - 6/11/2022			Prior 28 Day Period:		4/17/2022 - 5/14/2022			
Current YTD Day Period:		1/1/2022 - 6/11/2022			Prior YTD Period:		1/1/2021 - 6/11/2021			

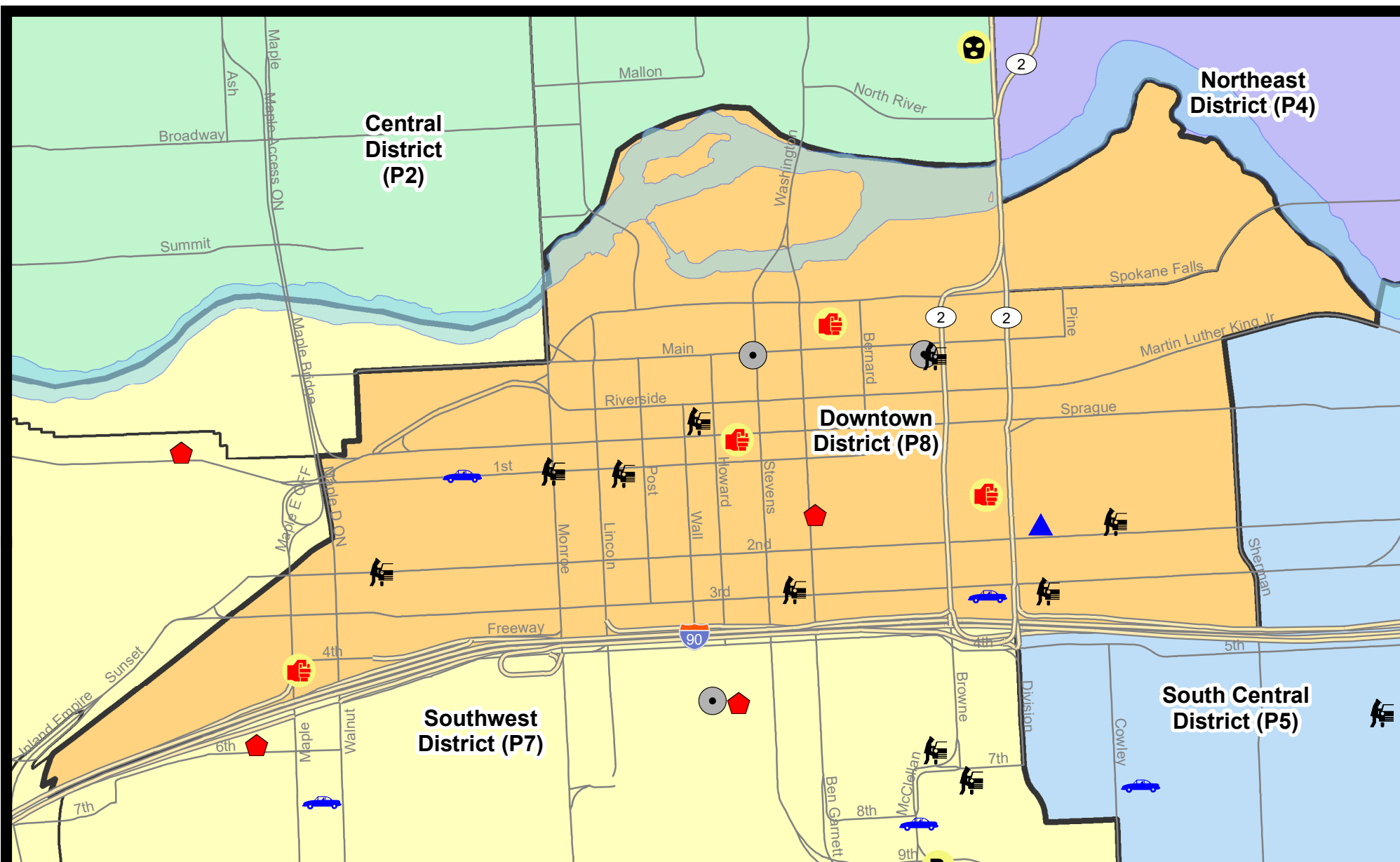
Prepared by SPD Crime Analysis Office - Monday, June 13, 2022

NOTE: SPD moved from UCR to the NIBRS reporting standard on 10/4/16 following the transition to a new RMS System. [Numbers on CompStat reports prior to this date should not be used as a comparison to those on this report.](#) Additional info on these reporting standards can be found on the FBI website: <https://ucr.fbi.gov/nibrs-overview>

This chart represents Preliminary counts of selected crime categories from Police Case Reports. Full statistical analysis to determine the confidence level of this data has not been performed. The % change columns on the preliminary counts differ from the percentage change on the NIBRS crime report, sometimes significantly. The CompStat report is designed for operational use and includes only selected NIBRS categories and coding less complex than full NIBRS rules. Official statistics for these and other NIBRS categories can be found on WASPC & FBI websites once available.



Note: On 2/10/21 a portion of the Police Block SPC5EC became part of the Downtown Precinct (SPD8EC); Consequently activity in P8 will appear higher if compared to printed CompStat reports prior to 2/10/21



City of Spokane
Downtown District (P8)
Selected
Crime Types
2022-06-05 to 2022-06-11
 Prepared By:
 Crime Analysis Unit
 Spokane Police Department

Legend

NIBRS Events



Robbery Commercial

Robbery Person



Aggravated Assault



Burglary Residential



Burglary Garage



Burglary Commercial



Vehicle Prowling



Vehicle Theft



Arson

Cases Represent LERMS Crime Codes
 Points may indicate multiple events
 Note: Veh Prowl is only Larceny category displayed



For Additional Information on Incidents
 pertaining to an Area, Trend, or Pattern
 Contact Information Analysis

0 0.2 Miles



THIS IS NOT A LEGAL DOCUMENT:
 The information shown on this map is compiled
 from various sources and is subject to constant
 revision. Information shown on this map should
 not be used to determine the location of facilities
 in relationship to property lines, section lines,
 streets, etc.



Sunday - Saturday

SW - Downtown District (P8)

6/5/2022 TO 6/11/2022



<u>A/C</u>	<u>Offense Statute</u>	<u>Address</u>	<u>Reported Date</u>	<u>Dist</u>
SPD8EC				
C	BURGLARY 2D GARAGE	100 S DIVISION ST	6/9/2022	P8
C	THEFT 2D FROM MOTOR VEHICLE	200 E 2ND AVE	6/6/2022	P8
C	THEFT 3D FROM BUILDING	200 E 2ND AVE	6/8/2022	P8
C	THEFT 3D FROM MOTOR VEHICLE	0 E 3RD AVE	6/6/2022	P8
SPD8RS				
C	ASSAULT 1D	W PACIFIC AVE / S STATE ST	6/11/2022	P8
C	ASSAULT 2D	300 W SPOKANE FALLS BLVD	6/5/2022	P8
C	ASSAULT 2D	500 W SPRAGUE AVE	6/8/2022	P8
A	BURGLARY 2D COMMERCIAL	200 W MAIN AVE	6/6/2022	P8
C	BURGLARY 2D COMMERCIAL	500 W MAIN AVE	6/6/2022	P8
C	IBR Purposes Only - Aggravated Assault	400 S MAPLE ST	6/8/2022	P8
A	RESIDENTIAL BURGLARY	100 S WASHINGTON ST	6/10/2022	P8
C	THEFT 1D FROM BUILDING	100 S MADISON ST	6/7/2022	P8
C	THEFT 2D ALL OTHER	900 W 3RD AVE	6/5/2022	P8
C	THEFT 2D ALL OTHER	W 2ND AVE / S JEFFERSON ST	6/10/2022	
C	THEFT 2D FROM BUILDING	300 W SPOKANE FALLS BLVD	6/5/2022	
C	THEFT 2D FROM BUILDING	W SPRAGUE AVE / N POST ST	6/10/2022	
C	THEFT 2D FROM MOTOR VEHICLE	400 W 3RD AVE	6/9/2022	
C	THEFT 3D ALL OTHER	300 S CEDAR ST	6/7/2022	
C	THEFT 3D ALL OTHER	0 W PACIFIC AVE	6/11/2022	
C	THEFT 3D CITY SHOPLIFTING	800 W MAIN AVE	6/6/2022	P8
C	THEFT 3D FROM BUILDING	700 W RIVERSIDE AVE	6/8/2022	P8
A	THEFT 3D FROM MOTOR VEHICLE	600 W RIVERSIDE AVE	6/6/2022	P8
C	THEFT 3D FROM MOTOR VEHICLE	S CEDAR ST / W 2ND AVE	6/5/2022	
C	THEFT 3D FROM MOTOR VEHICLE	W 1ST AVE / S MONROE ST	6/6/2022	
C	THEFT 3D FROM MOTOR VEHICLE	800 W 1ST AVE	6/6/2022	
C	THEFT 3D FROM MOTOR VEHICLE	200 W MAIN AVE	6/7/2022	
C	THEFT 3D FROM MOTOR VEHICLE	S MONROE ST / W 1ST AVE	6/10/2022	
C	THEFT OF MOTOR VEHICLE	S JEFFERSON ST / W 1ST AVE	6/5/2022	P8
C	THEFT OF MOTOR VEHICLE	0 W 3RD AVE	6/9/2022	P8

POLICE SUMMARY - Ending: Saturday, June 11, 2022



Other Jurisdiction or Unk District

Preliminary IBR Counts

NIBRS Categories (Part 1 Selected)		7 Day Comparison			28 Day Comparison			YTD Comparison		
		Current	Prior	Percent	Current	Prior	Percent	Current	Prior	Percent
Violent	Criminal Homicide	0	0		0	0		0	0	
	Rape	0	0		0	2	-100.00%	3	3	0.00%
	Robbery - Commercial	0	0		0	0		0	0	
	Robbery - Person	0	0		0	0		0	0	
	Aggravated Assault - Non DV	0	0		0	0		2	0	
	Aggravated Assault - DV	0	0		0	0		1	0	
Violent Total:		0	0		0	2	-100.00%	6	3	100.00%
Property	Burglary - Residential	0	0		0	0		0	1	-100.00%
	Burglary Garage	0	0		0	0		0	0	
	Burglary Commercial	0	0		0	2	-100.00%	3	0	
	Larceny	2	1	100.00%	5	9	-44.44%	35	10	250.00%
	Vehicle Theft	0	0		0	0		1	5	-80.00%
	Arson	0	0		0	0		0	0	
Property Total:		2	1	100.00%	5	11	-54.55%	39	16	143.75%
Preliminary Part 1 Crime Totals:		2	1	100.00%	5	13	-61.54%	45	19	136.84%
Current 7 Day Period:		6/5/2022 - 6/11/2022			Prior 7 Day Period:		5/29/2022 - 6/4/2022			
Current 28 Day Period:		5/15/2022 - 6/11/2022			Prior 28 Day Period:		4/17/2022 - 5/14/2022			
Current YTD Day Period:		1/1/2022 - 6/11/2022			Prior YTD Period:		1/1/2021 - 6/11/2021			

Prepared by SPD Crime Analysis Office - Monday, June 13, 2022

NOTE: SPD moved from UCR to the NIBRS reporting standard on 10/4/16 following the transition to a new RMS System. [Numbers on CompStat reports prior to this date should not be used as a comparison to those on this report.](#) Additional info on these reporting standards can be found on the FBI website: <https://ucr.fbi.gov/nibrs-overview>

This chart represents Preliminary counts of selected crime categories from Police Case Reports. Full statistical analysis to determine the confidence level of this data has not been performed. The % change columns on the preliminary counts differ from the percentage change on the NIBRS crime report, sometimes significantly. The CompStat report is designed for operational use and includes only selected NIBRS categories and coding less complex than full NIBRS rules. Official statistics for these and other NIBRS categories can be found on WASPC & FBI websites once available.

Sunday - Saturday

6/5/2022 TO 6/11/2022

Other Jurisdiction/Unk District



<u>A/C</u>	<u>Offense Statute</u>	<u>Address</u>	<u>Reported Date</u>	<u>Dist</u>
C	THEFT 3D ALL OTHER		6/11/2022	
C	THEFT 3D FROM MOTOR VEHICLE		6/7/2022	