

SPOKANE POLICE DEPARTMENT

PRELIMINARY CITYWIDE **IBR** CRIME REPORT



Preliminary IBR Counts

CHIEF OF POLICE

Craig Meidl

Period Ending: Saturday, May 14, 2022

NIBRS Categories (Part 1 Selected)		7 Day Comparison			28 Day Comparison			YTD Comparison		
		Current	Prior	Percent	Current	Prior	Percent	Current	Prior	Percent
Violent	Criminal Homicide	0	0		0	1	-100.00%	3	3	0.00%
	Rape	7	5	40.00%	25	16	56.25%	89	108	-17.59%
	Robbery - Commercial	4	3	33.33%	11	10	10.00%	48	22	118.18%
	Robbery - Person	3	4	-25.00%	13	13	0.00%	70	70	0.00%
	Aggravated Assault - Non DV	9	15	-40.00%	42	53	-20.75%	194	170	14.12%
	Aggravated Assault - DV	5	7	-28.57%	27	26	3.85%	125	130	-3.85%
Violent Total:		28	34	-17.65%	118	119	-0.84%	529	503	5.17%
Property	Burglary - Residential	20	13	53.85%	62	54	14.81%	269	237	13.50%
	Burglary Garage	5	9	-44.44%	26	30	-13.33%	112	152	-26.32%
	Burglary Commercial	10	8	25.00%	55	50	10.00%	244	172	41.86%
	Larceny	149	156	-4.49%	731	856	-14.60%	3920	2923	34.11%
	Vehicle Theft	25	27	-7.41%	112	113	-0.88%	602	343	75.51%
	Arson	4	0		8	6	33.33%	28	38	-26.32%
Property Total:		213	213	0.00%	994	1109	-10.37%	5175	3865	33.89%
Preliminary Part 1 Crime Totals:		241	247	-2.43%	1112	1228	-9.45%	5704	4368	30.59%

Current 7 Day Period: 5/8/2022 - 5/14/2022

Current 28 Day Period: 4/17/2022 - 5/14/2022

Current YTD Day Period: 1/1/2022 - 5/14/2022

Prior 7 Day Period: 5/1/2022 - 5/7/2022

Prior 28 Day Period: 3/20/2022 - 4/16/2022

Prior YTD Period: 1/1/2021 - 5/14/2021

Prepared by SPD Crime Analysis Office - Monday, May 16, 2022

NOTE: SPD moved from UCR to the NIBRS reporting standard on 10/4/16 following the transition to a new RMS System. [Numbers on CompStat reports prior to this date should not be used as a comparison to those on this report.](#) Additional info on these reporting standards can be found on the FBI website: <https://ucr.fbi.gov/nibrs-overview>

This chart represents Preliminary counts of selected crime categories from Police Case Reports. Full statistical analysis to determine the confidence level of this data has not been performed. The % change columns on the preliminary counts differ from the percentage change on the NIBRS crime report, sometimes significantly. The CompStat report is designed for operational use and includes only selected NIBRS categories and coding less complex than full NIBRS rules. Official statistics for these and other NIBRS categories can be found on WASPC & FBI websites once available.



SPOKANE POLICE DEPARTMENT



NORTH **Police Service Area**

PSA Commander

Captain Mark Griffiths

Northwest District (P1)

Central District (P2)

Neva-Wood District (P3)

Northeast District (P4)



POLICE SUMMARY - Ending: Saturday, May 14, 2022

NORTH PRECINCT (P1, P2, P3, and P4)



Preliminary IBR Counts

NIBRS Categories (Part 1 Selected)		7 Day Comparison			28 Day Comparison			YTD Comparison		
		Current	Prior	Percent	Current	Prior	Percent	Current	Prior	Percent
Violent	Criminal Homicide	0	0		0	1	-100.00%	1	2	-50.00%
	Rape	4	3	33.33%	15	9	66.67%	45	57	-21.05%
	Robbery - Commercial	4	2	100.00%	8	8	0.00%	37	14	164.29%
	Robbery - Person	1	3	-66.67%	8	9	-11.11%	45	41	9.76%
	Aggravated Assault - Non DV	8	9	-11.11%	27	37	-27.03%	110	89	23.60%
	Aggravated Assault - DV	4	6	-33.33%	17	15	13.33%	77	80	-3.75%
Violent Total:		21	23	-8.70%	75	79	-5.06%	315	283	11.31%
Property	Burglary - Residential	15	9	66.67%	44	35	25.71%	171	153	11.76%
	Burglary Garage	4	6	-33.33%	15	14	7.14%	67	99	-32.32%
	Burglary Commercial	5	5	0.00%	24	25	-4.00%	137	86	59.30%
	Larceny	84	83	1.20%	404	458	-11.79%	2123	1834	15.76%
	Vehicle Theft	15	13	15.38%	69	67	2.99%	361	204	76.96%
	Arson	2	0		5	5	0.00%	18	22	-18.18%
Property Total:		125	116	7.76%	561	604	-7.12%	2877	2398	19.97%
Preliminary Part 1 Crime Totals:		146	139	5.04%	636	683	-6.88%	3192	2681	19.06%
Current 7 Day Period:		5/8/2022 - 5/14/2022			Prior 7 Day Period:		5/1/2022 - 5/7/2022			
Current 28 Day Period:		4/17/2022 - 5/14/2022			Prior 28 Day Period:		3/20/2022 - 4/16/2022			
Current YTD Day Period:		1/1/2022 - 5/14/2022			Prior YTD Period:		1/1/2021 - 5/14/2021			

Prepared by SPD Crime Analysis Office - Monday, May 16, 2022

NOTE: SPD moved from UCR to the NIBRS reporting standard on 10/4/16 following the transition to a new RMS System. [Numbers on CompStat reports prior to this date should not be used as a comparison to those on this report.](#) Additional info on these reporting standards can be found on the FBI website: <https://ucr.fbi.gov/nibrs-overview>

This chart represents Preliminary counts of selected crime categories from Police Case Reports. Full statistical analysis to determine the confidence level of this data has not been performed. The % change columns on the preliminary counts differ from the percentage change on the NIBRS crime report, sometimes significantly. The CompStat report is designed for operational use and includes only selected NIBRS categories and coding less complex than full NIBRS rules. Official statistics for these and other NIBRS categories can be found on WASPC & FBI websites once available.



POLICE SUMMARY - Ending: Saturday, May 14, 2022

NW - Northwest District (P1)



Preliminary IBR Counts

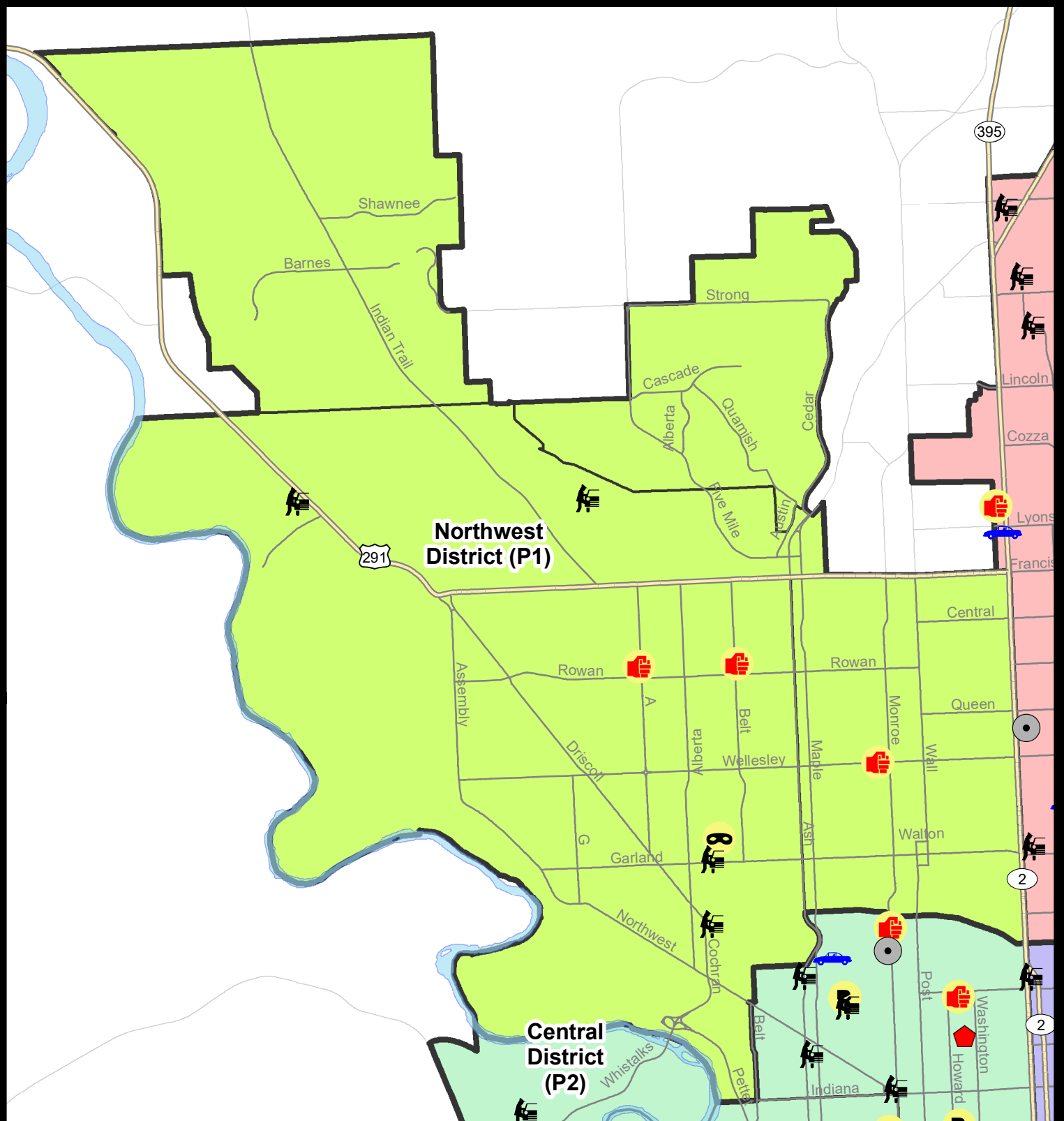
NIBRS Categories (Part 1 Selected)		7 Day Comparison			28 Day Comparison			YTD Comparison		
		Current	Prior	Percent	Current	Prior	Percent	Current	Prior	Percent
Violent	Criminal Homicide	0	0		0	0		0	1	-100.00%
	Rape	1	0		3	3	0.00%	11	11	0.00%
	Robbery - Commercial	0	1	-100.00%	1	1	0.00%	5	4	25.00%
	Robbery - Person	0	0		1	2	-50.00%	8	6	33.33%
	Aggravated Assault - Non DV	1	0		4	9	-55.56%	23	17	35.29%
	Aggravated Assault - DV	0	2	-100.00%	5	4	25.00%	18	13	38.46%
Violent Total:		2	3	-33.33%	14	19	-26.32%	65	52	25.00%
Property	Burglary - Residential	3	2	50.00%	7	8	-12.50%	38	34	11.76%
	Burglary Garage	0	2	-100.00%	4	4	0.00%	18	34	-47.06%
	Burglary Commercial	0	0		3	2	50.00%	15	7	114.29%
	Larceny	14	15	-6.67%	56	79	-29.11%	309	365	-15.34%
	Vehicle Theft	2	2	0.00%	11	10	10.00%	55	46	19.57%
	Arson	0	0		1	3	-66.67%	4	4	0.00%
Property Total:		19	21	-9.52%	82	106	-22.64%	439	490	-10.41%
Preliminary Part 1 Crime Totals:		21	24	-12.50%	96	125	-23.20%	504	542	-7.01%
Current 7 Day Period:		5/8/2022 - 5/14/2022			Prior 7 Day Period:		5/1/2022 - 5/7/2022			
Current 28 Day Period:		4/17/2022 - 5/14/2022			Prior 28 Day Period:		3/20/2022 - 4/16/2022			
Current YTD Day Period:		1/1/2022 - 5/14/2022			Prior YTD Period:		1/1/2021 - 5/14/2021			

Prepared by SPD Crime Analysis Office - Monday, May 16, 2022

NOTE: SPD moved from UCR to the NIBRS reporting standard on 10/4/16 following the transition to a new RMS System. [Numbers on CompStat reports prior to this date should not be used as a comparison to those on this report.](#) Additional info on these reporting standards can be found on the FBI website: <https://ucr.fbi.gov/nibrs-overview>

This chart represents Preliminary counts of selected crime categories from Police Case Reports. Full statistical analysis to determine the confidence level of this data has not been performed. The % change columns on the preliminary counts differ from the percentage change on the NIBRS crime report, sometimes significantly. The CompStat report is designed for operational use and includes only selected NIBRS categories and coding less complex than full NIBRS rules. Official statistics for these and other NIBRS categories can be found on WASPC & FBI websites once available.





City of Spokane
Northwest District (P1)
Selected Crime Codes
2022-04-10 to 2022-04-16
 Prepared By:
 Crime Analysis Unit
 Spokane Police Department

Legend

NIBRS Events



Criminal Homicide



Rape



Robbery Commercial



Robbery Person



Aggravated Assault



Burglary Residential



Burglary Garage



Burglary Commercial



Vehicle Prowling



Vehicle Theft



Arson



Cases Represent LERMS Crime Codes
 Points may indicate multiple events
 Note: Veh Prowl is only Larceny displayed

For Additional Information on
 Incidents pertaining to an
 Area, Trend, or Pattern
 Contact Information Analysis

0 0.25 0.5 1 Miles



THIS IS NOT A LEGAL DOCUMENT:
 The information shown on this map is compiled
 from various sources and is subject to constant
 revision. Information shown on this map should
 not be used to determine the location of facilities
 in relationship to property lines, section lines,
 streets, etc.

Sunday - Saturday

5/8/2022 TO 5/14/2022

NW - Northwest District (P1)



<u>A/C</u>	<u>Offense Statute</u>	<u>Address</u>	<u>Reported Date</u>	<u>Dist</u>
<u>SPA1IT</u>				
C	RESIDENTIAL BURGLARY	4700 W LARCHWOOD CT	5/8/2022	P1
C	RESIDENTIAL BURGLARY	10300 N WIEBER DR	5/12/2022	P1
C	THEFT OF MOTOR VEHICLE	4700 W LARCHWOOD CT	5/8/2022	P1
<u>SPA1NH</u>				
C	ASSAULT 1D	500 W GARLAND AVE	5/14/2022	P2
C	BURGLARY 1D FROM RESIDENCE	4500 N MAPLE ST	5/12/2022	P1
C	RAPE 2D		5/9/2022	P2
C	THEFT 2D SHOPLIFTING	3900 N MONROE ST	5/13/2022	P2
C	THEFT 3D FROM MOTOR VEHICLE	5300 N POST ST	5/11/2022	P1
A	THEFT 3D FROM MOTOR VEHICLE	4400 N ADAMS ST	5/13/2022	P1
C	THEFT 3D FROM MOTOR VEHICLE	4200 N ADAMS ST	5/9/2022	
C	THEFT 3D SHOPLIFTING	3400 N DIVISION ST	5/11/2022	
<u>SPA1NW</u>				
C	THEFT 1D ALL OTHER	3300 W WELLESLEY AVE	5/9/2022	P1
C	THEFT 2D ALL OTHER	6900 N DOUGLASS ST	5/11/2022	P1
C	THEFT 2D FROM BUILDING	4800 N A ST	5/8/2022	P1
C	THEFT 2D SHOPLIFTING	2500 W WELLESLEY AVE	5/13/2022	
C	THEFT 3D ALL OTHER	2700 W COLUMBIA AVE	5/9/2022	P1
C	THEFT 3D ALL OTHER	5100 N ASH ST	5/12/2022	P1
C	THEFT 3D FROM MOTOR VEHICLE	4300 N ASH ST	5/9/2022	
C	THEFT 3D SHOPLIFTING	2500 W WELLESLEY AVE	5/13/2022	
C	THEFT 3D SHOPLIFTING	2500 W WELLESLEY AVE	5/13/2022	
C	THEFT OF MOTOR VEHICLE	2300 W WELLESLEY AVE	5/10/2022	P4

POLICE SUMMARY - Ending: Saturday, May 14, 2022

NW - North Central District (P2)



Preliminary IBR Counts

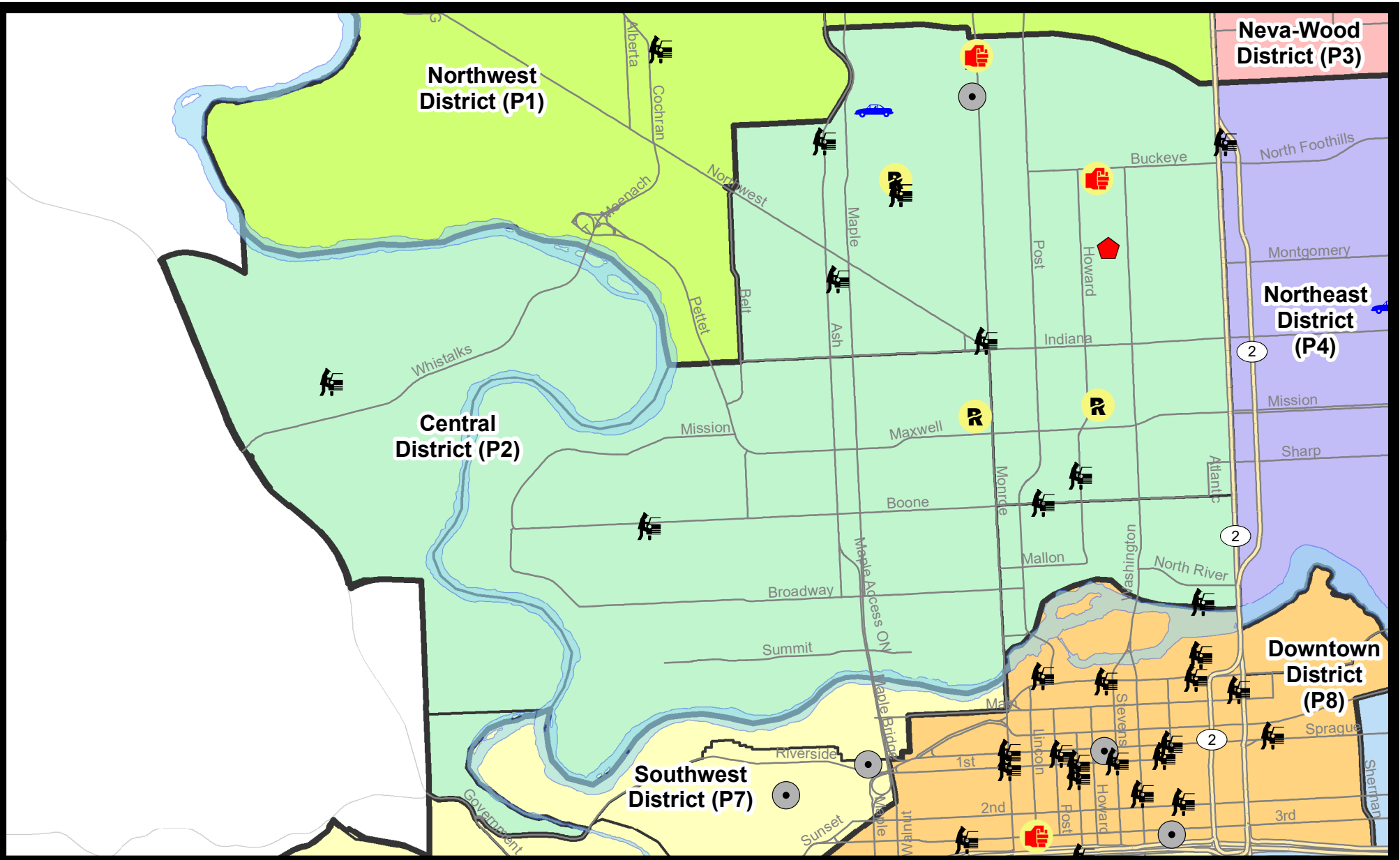
NIBRS Categories (Part 1 Selected)		7 Day Comparison			28 Day Comparison			YTD Comparison		
		Current	Prior	Percent	Current	Prior	Percent	Current	Prior	Percent
Violent	Criminal Homicide	0	0		0	1	-100.00%	1	0	
	Rape	1	0		2	4	-50.00%	13	11	18.18%
	Robbery - Commercial	0	0		1	1	0.00%	7	1	600.00%
	Robbery - Person	0	3	-100.00%	4	2	100.00%	11	11	0.00%
	Aggravated Assault - Non DV	3	4	-25.00%	11	8	37.50%	31	21	47.62%
	Aggravated Assault - DV	1	1	0.00%	4	4	0.00%	18	25	-28.00%
Violent Total:		5	8	-37.50%	22	20	10.00%	81	69	17.39%
Property	Burglary - Residential	1	1	0.00%	8	8	0.00%	33	41	-19.51%
	Burglary Garage	1	1	0.00%	2	4	-50.00%	15	20	-25.00%
	Burglary Commercial	3	2	50.00%	7	3	133.33%	26	19	36.84%
	Larceny	14	12	16.67%	78	102	-23.53%	434	362	19.89%
	Vehicle Theft	2	3	-33.33%	13	11	18.18%	77	51	50.98%
	Arson	1	0		2	1	100.00%	7	8	-12.50%
Property Total:		22	19	15.79%	110	129	-14.73%	592	501	18.16%
Preliminary Part 1 Crime Totals:		27	27	0.00%	132	149	-11.41%	673	570	18.07%
Current 7 Day Period:		5/8/2022 - 5/14/2022			Prior 7 Day Period:		5/1/2022 - 5/7/2022			
Current 28 Day Period:		4/17/2022 - 5/14/2022			Prior 28 Day Period:		3/20/2022 - 4/16/2022			
Current YTD Day Period:		1/1/2022 - 5/14/2022			Prior YTD Period:		1/1/2021 - 5/14/2021			

Prepared by SPD Crime Analysis Office - Monday, May 16, 2022

NOTE: SPD moved from UCR to the NIBRS reporting standard on 10/4/16 following the transition to a new RMS System. [Numbers on CompStat reports prior to this date should not be used as a comparison to those on this report.](#) Additional info on these reporting standards can be found on the FBI website: <https://ucr.fbi.gov/nibrs-overview>

This chart represents Preliminary counts of selected crime categories from Police Case Reports. Full statistical analysis to determine the confidence level of this data has not been performed. The % change columns on the preliminary counts differ from the percentage change on the NIBRS crime report, sometimes significantly. The CompStat report is designed for operational use and includes only selected NIBRS categories and coding less complex than full NIBRS rules. Official statistics for these and other NIBRS categories can be found on WASPC & FBI websites once available.





City of Spokane
Central District (P2)
Selected
Crime Types
2022-04-10 to 2022-04-16
 Prepared By:
 Crime Analysis Unit
 Spokane Police Department

Legend


NIBRS Events

- | | | | |
|-------------------|--------------------|----------------------|---------------------|
| Criminal Homicide | Robbery Commercial | Aggravated Assault | Burglary Commercial |
| Rape | Robbery Person | Burglary Residential | Vehicle Prowling |
| | | Burglary Garage | Vehicle Theft |
| | | Arson | |

Cases Represent LERMS Crime Codes
 Points may indicate multiple events
 Note: Veh Prowl is only Larceny category displayed



For Additional Information on Incidents
 pertaining to an Area, Trend, or Pattern
 Contact Information Analysis



THIS IS NOT A LEGAL DOCUMENT:
 The information shown on this map is compiled
 from various sources and is subject to constant
 revision. Information shown on this map should
 not be used to determine the location of facilities
 in relationship to property lines, section lines,
 streets, etc.

Sunday - Saturday

NW - Central District (P2)

5/8/2022 TO 5/14/2022



<u>A/C</u>	<u>Offense Statute</u>	<u>Address</u>	<u>Reported Date</u>	<u>Dist</u>
<u>SPA2EG</u>				
C	ARSON 2D	1900 N DIVISION ST	5/12/2022	P1
C	ASSAULT 1D	2000 N JEFFERSON ST	5/14/2022	P1
C	ASSAULT 2D	1800 W FAIRVIEW AVE	5/14/2022	P1
C	ASSAULT 3D WEAPON OR NEGLIGENT INJURY	1600 W NORTHWEST BLVD	5/8/2022	P1
C	MAIL THEFT	3100 N JEFFERSON ST	5/8/2022	P2
C	MAIL THEFT	1200 W INDIANA AVE	5/12/2022	P2
C	MAIL THEFT	300 W DALTON AVE	5/12/2022	P2
C	THEFT 2D FROM BUILDING	300 W BOONE AVE	5/13/2022	P2
C	THEFT 3D FROM BUILDING	500 W SINTO AVE	5/10/2022	P2
C	THEFT 3D FROM BUILDING	700 W SPOFFORD AVE	5/11/2022	
C	THEFT 3D FROM MOTOR VEHICLE	1500 N MONROE ST	5/12/2022	P2
C	THEFT 3D FROM MOTOR VEHICLE	3000 N DIVISION ST	5/8/2022	
C	THEFT 3D FROM MOTOR VEHICLE	1800 W JACKSON AVE	5/11/2022	
C	THEFT OF MOTOR VEHICLE	1100 W JACKSON AVE	5/12/2022	P1
C	THEFT OF MOTOR VEHICLE	600 W CLEVELAND AVE	5/13/2022	P1
<u>SPA2RS</u>				
C	BURGLARY 2D COMMERCIAL	400 W BOY SCOUT WAY	5/9/2022	P2
C	THEFT 1D FROM BUILDING	300 W NORTH RIVER DR	5/14/2022	
<u>SPA2WC</u>				
C	BURGLARY 2D COMMERCIAL	1700 W MALLON AVE	5/12/2022	P1
C	BURGLARY 2D COMMERCIAL	1800 N JEFFERSON ST	5/14/2022	P2
C	DRIVE BY SHOOTING	1800 W GARDNER AVE	5/9/2022	P1
C	RESIDENTIAL BURGLARY	1500 W SHARP AVE	5/11/2022	P1
C	THEFT 2D FROM BUILDING	1500 N MAPLE ST	5/9/2022	P2
C	THEFT 2D FROM BUILDING	1500 N MAPLE ST	5/12/2022	P2
C	THEFT 3D FROM MOTOR VEHICLE	N MAPLE ST / W BRIDGE AVE	5/9/2022	
C	THEFT 3D FROM MOTOR VEHICLE	1300 W COLLEGE AVE	5/11/2022	
<u>SPA2WH</u>				
C	BURGLARY 2D GARAGE	1400 N MCKENZIE RIVER ST	5/10/2022	P2
C	RAPE 3D		5/10/2022	P1

POLICE SUMMARY - Ending: Saturday, May 14, 2022



NE - Neva-Wood District (P3)

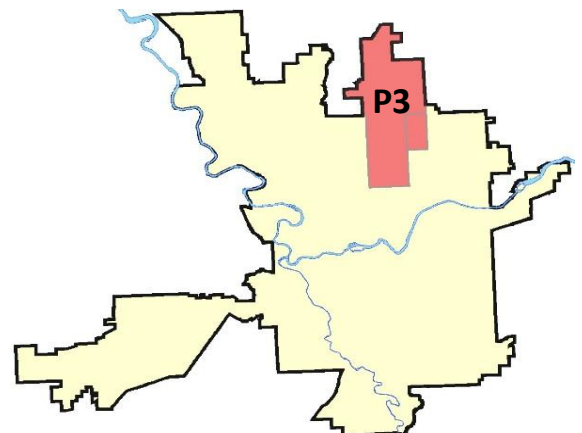
Preliminary IBR Counts

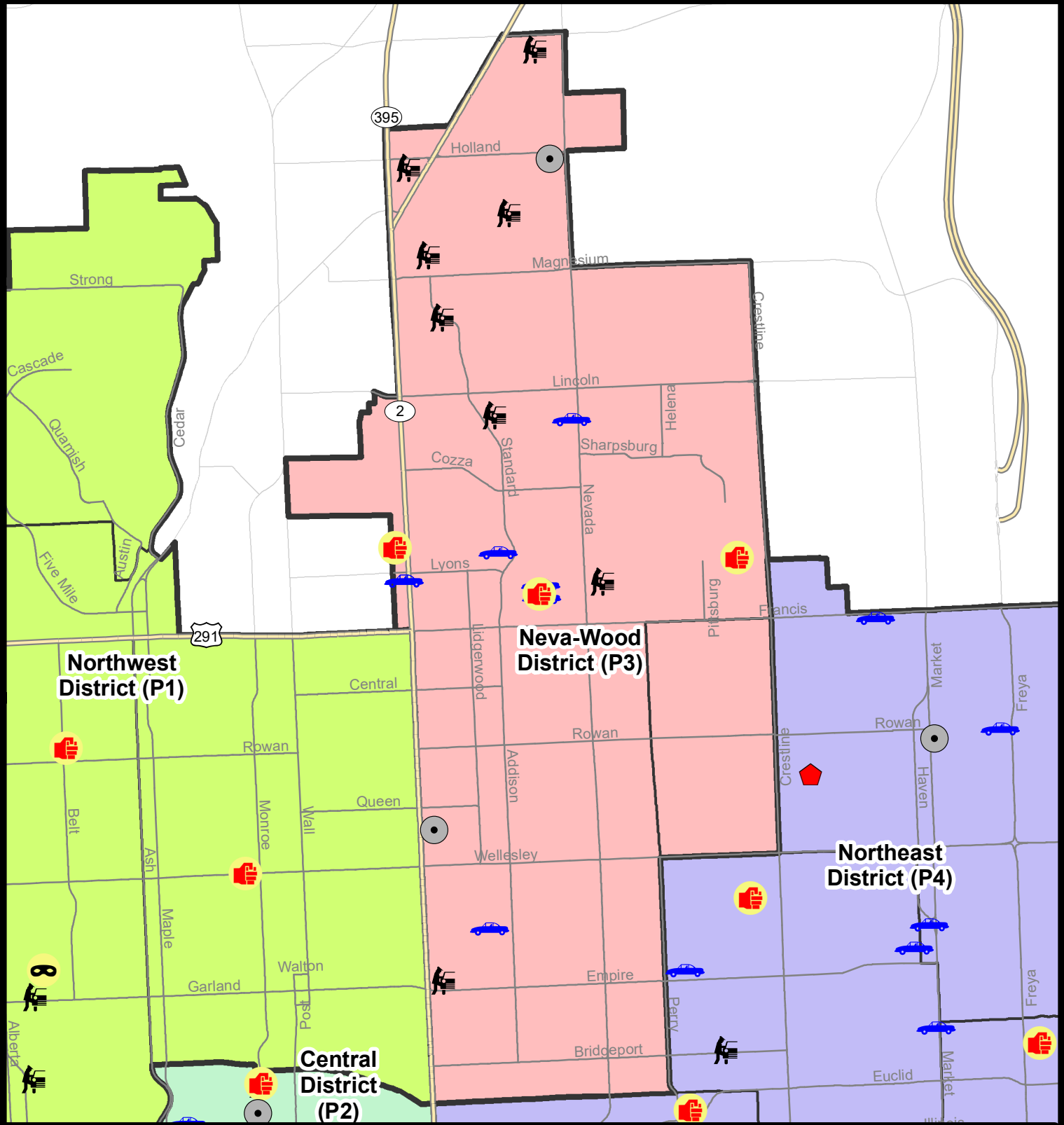
NIBRS Categories (Part 1 Selected)		7 Day Comparison			28 Day Comparison			YTD Comparison		
		Current	Prior	Percent	Current	Prior	Percent	Current	Prior	Percent
Violent	Criminal Homicide	0	0		0	0		0	1	-100.00%
	Rape	2	1	100.00%	6	1	500.00%	10	22	-54.55%
	Robbery - Commercial	2	0		3	4	-25.00%	19	6	216.67%
	Robbery - Person	1	0		2	3	-33.33%	17	13	30.77%
	Aggravated Assault - Non DV	1	1	0.00%	3	10	-70.00%	25	29	-13.79%
	Aggravated Assault - DV	2	1	100.00%	5	3	66.67%	18	24	-25.00%
Violent Total:		8	3	166.67%	19	21	-9.52%	89	95	-6.32%
Property	Burglary - Residential	6	4	50.00%	18	7	157.14%	52	37	40.54%
	Burglary Garage	1	2	-50.00%	6	3	100.00%	21	28	-25.00%
	Burglary Commercial	1	2	-50.00%	8	7	14.29%	36	38	-5.26%
	Larceny	39	43	-9.30%	191	196	-2.55%	961	703	36.70%
	Vehicle Theft	6	4	50.00%	27	26	3.85%	124	43	188.37%
	Arson	0	0		0	1	-100.00%	3	3	0.00%
Property Total:		53	55	-3.64%	250	240	4.17%	1197	852	40.49%
Preliminary Part 1 Crime Totals:		61	58	5.17%	269	261	3.07%	1286	947	35.80%
Current 7 Day Period:		5/8/2022 - 5/14/2022			Prior 7 Day Period:		5/1/2022 - 5/7/2022			
Current 28 Day Period:		4/17/2022 - 5/14/2022			Prior 28 Day Period:		3/20/2022 - 4/16/2022			
Current YTD Day Period:		1/1/2022 - 5/14/2022			Prior YTD Period:		1/1/2021 - 5/14/2021			

Prepared by SPD Crime Analysis Office - Monday, May 16, 2022

NOTE: SPD moved from UCR to the NIBRS reporting standard on 10/4/16 following the transition to a new RMS System. [Numbers on CompStat reports prior to this date should not be used as a comparison to those on this report.](#) Additional info on these reporting standards can be found on the FBI website: <https://ucr.fbi.gov/nibrs-overview>

This chart represents Preliminary counts of selected crime categories from Police Case Reports. Full statistical analysis to determine the confidence level of this data has not been performed. The % change columns on the preliminary counts differ from the percentage change on the NIBRS crime report, sometimes significantly. The CompStat report is designed for operational use and includes only selected NIBRS categories and coding less complex than full NIBRS rules. Official statistics for these and other NIBRS categories can be found on WASPC & FBI websites once available.





City of Spokane
Neva-Wood District (P3)
Selected Crime Codes
2022-04-10 to 2022-04-16
 Prepared By:
 Crime Analysis Unit
 Spokane Police Department

Legend

NIBRS Events

Criminal Homicide	Robbery Person	Burglary Commercial
Rape	Aggravated Assault	Vehicle Prowling
Robbery Commercial	Burglary Residential	Vehicle Theft
Burglary Garage	Arson	

For Additional Information on Incidents pertaining to an Area, Trend, or Pattern Contact Information Analysis

Cases Represent LERMS Crime Codes
Points may indicate multiple events
Note: Veh Prowl is only Larceny displayed

0 0.2 0.4 0.8 Miles

Geographic Information System

THIS IS NOT A LEGAL DOCUMENT:
 The information shown on this map is compiled from various sources and is subject to constant revision. Information shown on this map should not be used to determine the location of facilities in relationship to property lines, section lines, streets, etc.

Sunday - Saturday

5/8/2022 TO 5/14/2022

NE - Neva-Wood District (P3)



A/C	Offense Statute	Address	Reported Date	Dist
SPB3NL				
C	ASSAULT 1D	N NEVADA ST / E DALKE AVE	5/8/2022	P4
C	ASSAULT 2D	7000 N COLTON ST	5/12/2022	P4
C	BURGLARY 2D COMMERCIAL	1700 E HOUSTON AVE	5/9/2022	P4
C	BURGLARY 2D FENCED AREA	1500 E FRANCIS AVE	5/10/2022	P3
C	BURGLARY 2D GARAGE	900 E HOLYOKE AVE	5/12/2022	P3
C	HARASSMENT FELONY WEAPON INVOLVED	100 E WEDGEWOOD AVE	5/11/2022	P3
C	RAPE 2D		5/9/2022	P1
C	RAPE 3D		5/9/2022	P4
C	RESIDENTIAL BURGLARY	700 E LONGFELLOW AVE	5/8/2022	P3
C	RESIDENTIAL BURGLARY	200 E WEDGEWOOD AVE	5/8/2022	P4
C	RESIDENTIAL BURGLARY	600 E ROWAN AVE	5/9/2022	P4
C	RESIDENTIAL BURGLARY	500 E NORTH AVE	5/10/2022	P4
A	RESIDENTIAL BURGLARY	200 E WEDGEWOOD AVE	5/11/2022	P2
C	RESIDENTIAL BURGLARY	7000 N COLTON ST	5/12/2022	P4
C	ROBBERY 1D COMMERCIAL	9400 N DIVISION ST	5/11/2022	P2
C	ROBBERY 1D COMMERCIAL	9200 N NEVADA ST	5/11/2022	P4
C	THEFT 1D ALL OTHER	1300 E RICH AVE	5/9/2022	P3
C	THEFT 1D FROM MOTOR VEHICLE	1000 E WALTON AVE	5/8/2022	
C	THEFT 2D FROM BUILDING	1300 E WALTON AVE	5/14/2022	
C	THEFT 2D FROM MOTOR VEHICLE	4700 N DIVISION ST	5/10/2022	
C	THEFT 2D SHOPLIFTING	9200 N COLTON ST	5/8/2022	P3
C	THEFT 2D SHOPLIFTING	9400 N DIVISION ST	5/11/2022	P3
C	THEFT 2D SHOPLIFTING	5600 N DIVISION ST	5/10/2022	
C	THEFT 2D SHOPLIFTING	9700 N NEWPORT HWY	5/14/2022	
C	THEFT 3D ALL OTHER	7600 N DIVISION ST	5/9/2022	P3
C	THEFT 3D ALL OTHER	6200 N LIDGERWOOD ST	5/11/2022	P3
C	THEFT 3D ALL OTHER	1700 E LYONS AVE	5/11/2022	P3
A	THEFT 3D ALL OTHER	1000 E OLYMPIC AVE	5/12/2022	P3
C	THEFT 3D ALL OTHER	4400 N DIVISION ST	5/12/2022	
A	THEFT 3D CITY ALL OTHER	3200 N NEVADA ST	5/9/2022	P3
C	THEFT 3D CITY ALL OTHER	200 E CROWN AVE	5/10/2022	P4
C	THEFT 3D FROM BUILDING	6500 N NEVADA ST	5/8/2022	P3
C	THEFT 3D FROM BUILDING	9200 N COLTON ST	5/13/2022	P3
C	THEFT 3D FROM MOTOR VEHICLE	1500 E FRANCIS AVE	5/10/2022	P3
C	THEFT 3D FROM MOTOR VEHICLE	1100 E SANSON AVE	5/13/2022	P3
C	THEFT 3D FROM MOTOR VEHICLE	E DALKE AVE / N LIDGERWOOD ST	5/10/2022	
C	THEFT 3D SHOPLIFTING	0 E EMPIRE AVE	5/8/2022	P3
C	THEFT 3D SHOPLIFTING	9300 N DIVISION ST	5/11/2022	P3

For protection of victim privacy, the entire address on sexual assault crimes has been redacted.

A/C	Offense Statute	Address	Reported Date	Dist
C	THEFT 3D SHOPLIFTING	4700 N DIVISION ST	5/13/2022	P4
C	THEFT 3D SHOPLIFTING	9200 N COLTON ST	5/13/2022	P3
C	THEFT 3D SHOPLIFTING	4700 N DIVISION ST	5/8/2022	
C	THEFT 3D SHOPLIFTING	9100 N NEWPORT HWY	5/8/2022	
C	THEFT 3D SHOPLIFTING	9100 N NEWPORT HWY	5/8/2022	
C	THEFT 3D SHOPLIFTING	4700 N DIVISION ST	5/9/2022	
C	THEFT 3D SHOPLIFTING	4700 N DIVISION ST	5/9/2022	
C	THEFT 3D SHOPLIFTING	5600 N DIVISION ST	5/9/2022	
C	THEFT 3D SHOPLIFTING	7700 N DIVISION ST	5/11/2022	
C	THEFT 3D SHOPLIFTING	9600 N NEWPORT HWY	5/11/2022	
C	THEFT 3D SHOPLIFTING	9100 N NEWPORT HWY	5/12/2022	
C	THEFT 3D SHOPLIFTING	6500 N NEVADA ST	5/12/2022	
C	THEFT 3D VEHICLE PARTS AND ACCESSORIES	7600 N WISCOMB DR	5/10/2022	P3
C	THEFT 3D VEHICLE PARTS AND ACCESSORIES	E DALKE AVE / N LIDGERWOOD ST	5/10/2022	
C	THEFT OF MOTOR VEHICLE	1700 E HOUSTON AVE	5/9/2022	P4
C	THEFT OF MOTOR VEHICLE	7000 N DIVISION ST	5/10/2022	P1
C	THEFT OF MOTOR VEHICLE	800 E FRANCIS AVE	5/10/2022	P4
C	THEFT OF MOTOR VEHICLE	7000 N DIVISION ST	5/11/2022	P2
C	THEFT OF MOTOR VEHICLE	E COZZA DR / N DAKOTA ST	5/14/2022	P4

SPB3WH

C	ROBBERY 1D PERSON	5400 N HELENA ST	5/13/2022	P4
C	THEFT 2D FROM MOTOR VEHICLE	5300 N CRESTLINE ST	5/10/2022	P3
C	THEFT 3D ALL OTHER	1600 E ROWAN AVE	5/13/2022	
C	THEFT OF MOTOR VEHICLE	1400 E EVERETT AVE	5/11/2022	P1

POLICE SUMMARY - Ending: Saturday, May 14, 2022



NE - Northeast District (P4)

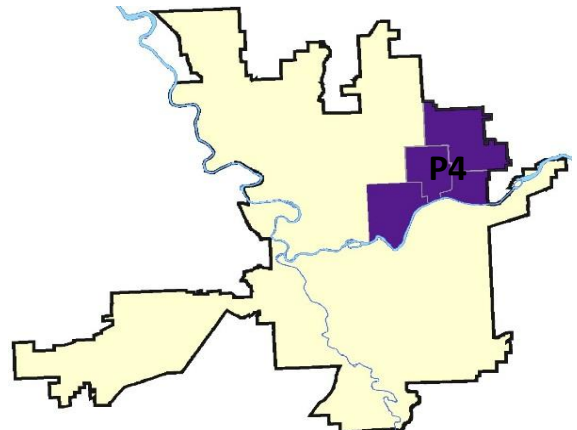
Preliminary IBR Counts

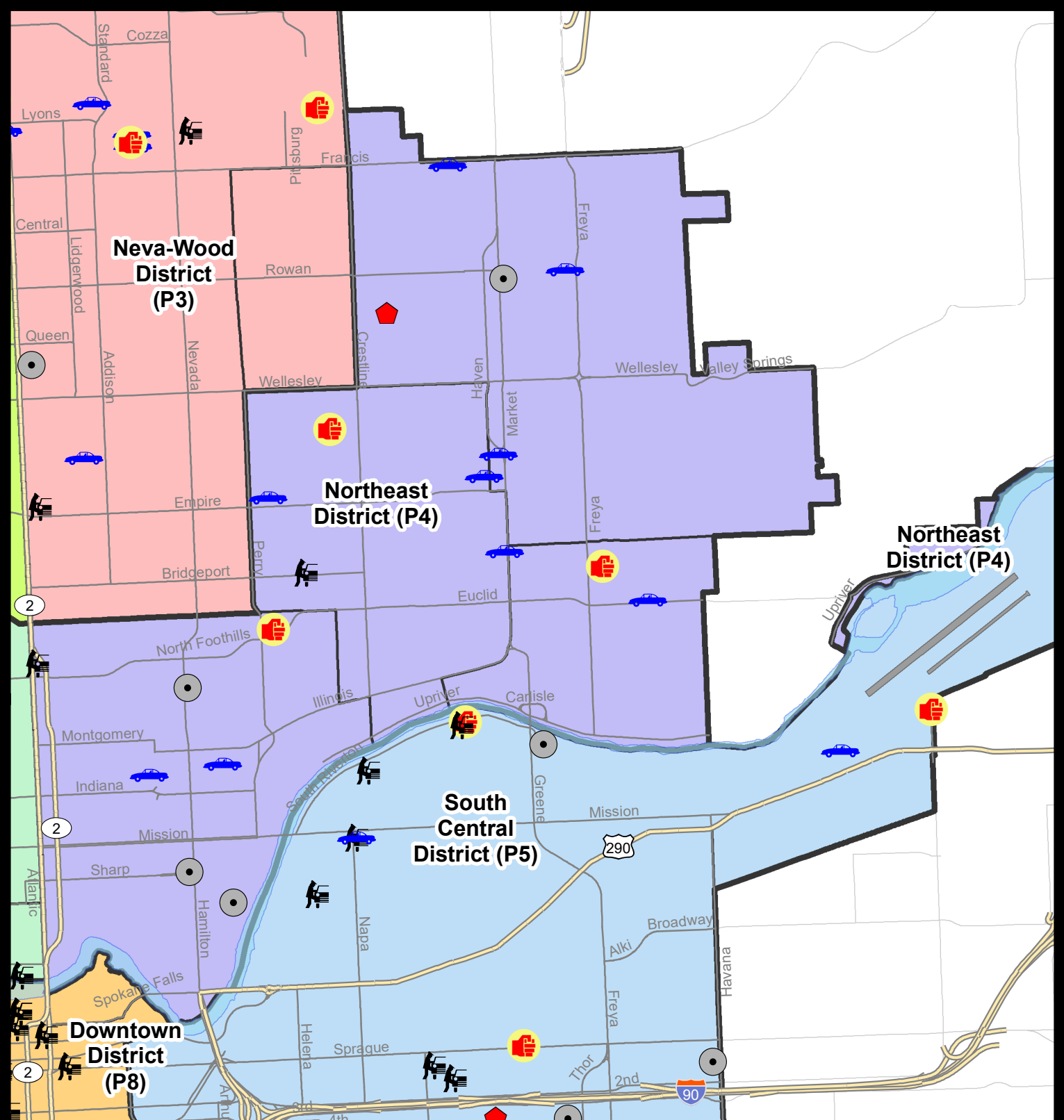
NIBRS Categories (Part 1 Selected)		7 Day Comparison			28 Day Comparison			YTD Comparison		
		Current	Prior	Percent	Current	Prior	Percent	Current	Prior	Percent
Violent	Criminal Homicide	0	0		0	0		0	0	
	Rape	0	2	-100.00%	4	1	300.00%	11	13	-15.38%
	Robbery - Commercial	2	1	100.00%	3	2	50.00%	6	3	100.00%
	Robbery - Person	0	0		1	2	-50.00%	9	11	-18.18%
	Aggravated Assault - Non DV	3	4	-25.00%	9	10	-10.00%	31	22	40.91%
	Aggravated Assault - DV	1	2	-50.00%	3	4	-25.00%	23	18	27.78%
Violent Total:		6	9	-33.33%	20	19	5.26%	80	67	19.40%
Property	Burglary - Residential	5	2	150.00%	11	12	-8.33%	48	41	17.07%
	Burglary Garage	2	1	100.00%	3	3	0.00%	13	17	-23.53%
	Burglary Commercial	1	1	0.00%	6	13	-53.85%	60	22	172.73%
	Larceny	17	13	30.77%	79	81	-2.47%	419	404	3.71%
	Vehicle Theft	5	4	25.00%	18	20	-10.00%	105	64	64.06%
	Arson	1	0		2	0		4	7	-42.86%
Property Total:		31	21	47.62%	119	129	-7.75%	649	555	16.94%
Preliminary Part 1 Crime Totals:		37	30	23.33%	139	148	-6.08%	729	622	17.20%
Current 7 Day Period:		5/8/2022 - 5/14/2022			Prior 7 Day Period:		5/1/2022 - 5/7/2022			
Current 28 Day Period:		4/17/2022 - 5/14/2022			Prior 28 Day Period:		3/20/2022 - 4/16/2022			
Current YTD Day Period:		1/1/2022 - 5/14/2022			Prior YTD Period:		1/1/2021 - 5/14/2021			

Prepared by SPD Crime Analysis Office - Monday, May 16, 2022

NOTE: SPD moved from UCR to the NIBRS reporting standard on 10/4/16 following the transition to a new RMS System. [Numbers on CompStat reports prior to this date should not be used as a comparison to those on this report.](#) Additional info on these reporting standards can be found on the FBI website: <https://ucr.fbi.gov/nibrs-overview>

This chart represents Preliminary counts of selected crime categories from Police Case Reports. Full statistical analysis to determine the confidence level of this data has not been performed. The % change columns on the preliminary counts differ from the percentage change on the NIBRS crime report, sometimes significantly. The CompStat report is designed for operational use and includes only selected NIBRS categories and coding less complex than full NIBRS rules. Official statistics for these and other NIBRS categories can be found on WASPC & FBI websites once available.





City of Spokane

Northeast District (P4)

Selected Crime Codes

2022-04-10 to 2022-04-16

Prepared By:
Crime Analysis Unit
Spokane Police Department

Legend

NIBRS Events



Criminal Homicide



Rape



Robbery Commercial



Robbery Person



Aggravated Assault



Burglary Residential



Burglary Garage



Burglary Commercial



Vehicle Prowling



Vehicle Theft



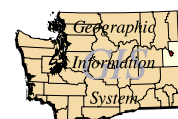
Arson



Cases Represent LERMS Crime Codes
Points may indicate multiple events
Note: Veh Prowl is only Larceny displayed

For Additional Information on
Incidents pertaining to an
Area, Trend, or Pattern
Contact Information Analysis

0 0.2 0.4 0.8 Miles



THIS IS NOT A LEGAL DOCUMENT:
The information shown on this map is compiled
from various sources and is subject to constant
revision. Information shown on this map should
not be used to determine the location of facilities
in relationship to property lines, section lines,
streets, etc.

Sunday - Saturday

NE - Northeast District (P4)

5/8/2022 TO 5/14/2022



<u>A/C</u>	<u>Offense Statute</u>	<u>Address</u>	<u>Reported Date</u>	<u>Dist</u>
<u>SPB4BE</u>				
C	ARSON 2D	1600 E LACROSSE AVE	5/8/2022	P4
C	ASSAULT 2D	N CRESTLINE ST / E GLASS AVE	5/9/2022	P3
C	BURGLARY 2D GARAGE	2000 E GLASS AVE	5/12/2022	P3
C	DRIVE BY SHOOTING	2100 E GLASS AVE	5/8/2022	P3
C	RESIDENTIAL BURGLARY	3300 N CRESTLINE ST	5/8/2022	P4
C	RESIDENTIAL BURGLARY	1800 E DALTON AVE	5/12/2022	P4
C	THEFT 2D ALL OTHER	2300 E PROVIDENCE AVE	5/13/2022	
C	THEFT 3D ALL OTHER	1400 E RICH AVE	5/9/2022	
C	THEFT 3D FROM COIN OPERATED DEVICE	3400 N CRESTLINE ST	5/8/2022	P4
C	THEFT 3D FROM MOTOR VEHICLE	1600 E ROCKWELL AVE	5/8/2022	
C	THEFT OF MOTOR VEHICLE	1600 E PROVIDENCE AVE	5/13/2022	P4
<u>SPB4HI</u>				
C	ASSAULT 2D	2800 E EVERETT AVE	5/10/2022	P4
C	BURGLARY 1D FROM RESIDENCE	2800 E EVERETT AVE	5/10/2022	P4
C	BURGLARY 2D COMMERCIAL	4500 N FREYA ST	5/12/2022	P4
C	RESIDENTIAL BURGLARY	2900 E WABASH AVE	5/13/2022	P4
C	THEFT 2D FROM MOTOR VEHICLE	3800 E BISMARK AVE	5/12/2022	P4
C	THEFT 3D ALL OTHER	2300 E BISMARK AVE	5/10/2022	P4
C	THEFT 3D FROM BUILDING	2900 E WABASH AVE	5/8/2022	P4
C	THEFT OF MOTOR VEHICLE	3800 E CROWN AVE	5/9/2022	P4
<u>SPB4LO</u>				
C	BURGLARY 2D GARAGE	1300 N COLUMBUS ST	5/13/2022	P4
C	ROBBERY 1D COMMERCIAL	200 E NORTH FOOTHILLS DR	5/9/2022	P4
C	ROBBERY 1D COMMERCIAL	200 E NORTH FOOTHILLS DR	5/12/2022	P4
C	THEFT 1D ALL OTHER	2100 N RUBY ST	5/13/2022	P2
C	THEFT 2D FROM BUILDING	700 E MISSION AVE	5/8/2022	
C	THEFT 2D FROM MOTOR VEHICLE	500 E BOONE AVE	5/11/2022	P4
C	THEFT 2D FROM MOTOR VEHICLE	900 E TRENT AVE	5/9/2022	
C	THEFT 2D SHOPLIFTING	100 E MISSION AVE	5/13/2022	
C	THEFT 3D FROM MOTOR VEHICLE	2000 N RUBY ST	5/12/2022	P4
C	THEFT 3D FROM MOTOR VEHICLE	1200 N SUPERIOR ST	5/9/2022	
C	THEFT 3D SHOPLIFTING	1500 E ILLINOIS AVE	5/8/2022	P4
C	THEFT 3D SHOPLIFTING	1500 E ILLINOIS AVE	5/11/2022	
C	THEFT OF MOTOR VEHICLE	N COLUMBUS ST / E NORA AVE	5/9/2022	P4
C	THEFT OF MOTOR VEHICLE	N LIDGERWOOD ST / E NORA AVE	5/9/2022	P4
C	THEFT OF MOTOR VEHICLE	200 E EUCLID AVE	5/12/2022	P2

SPB4MI

For protection of victim privacy, the entire address on sexual assault crimes has been redacted.

A/C	Offense Statute	Address	Reported Date	Dist
C	DRIVE BY SHOOTING	4200 E GRACE AVE	5/9/2022	P4
C	RESIDENTIAL BURGLARY	3700 E COURTLAND AVE	5/10/2022	P4
C	THEFT 3D ALL OTHER	3300 E EUCLID AVE	5/12/2022	

SPOKANE POLICE DEPARTMENT



SOUTH **Police Service Area**

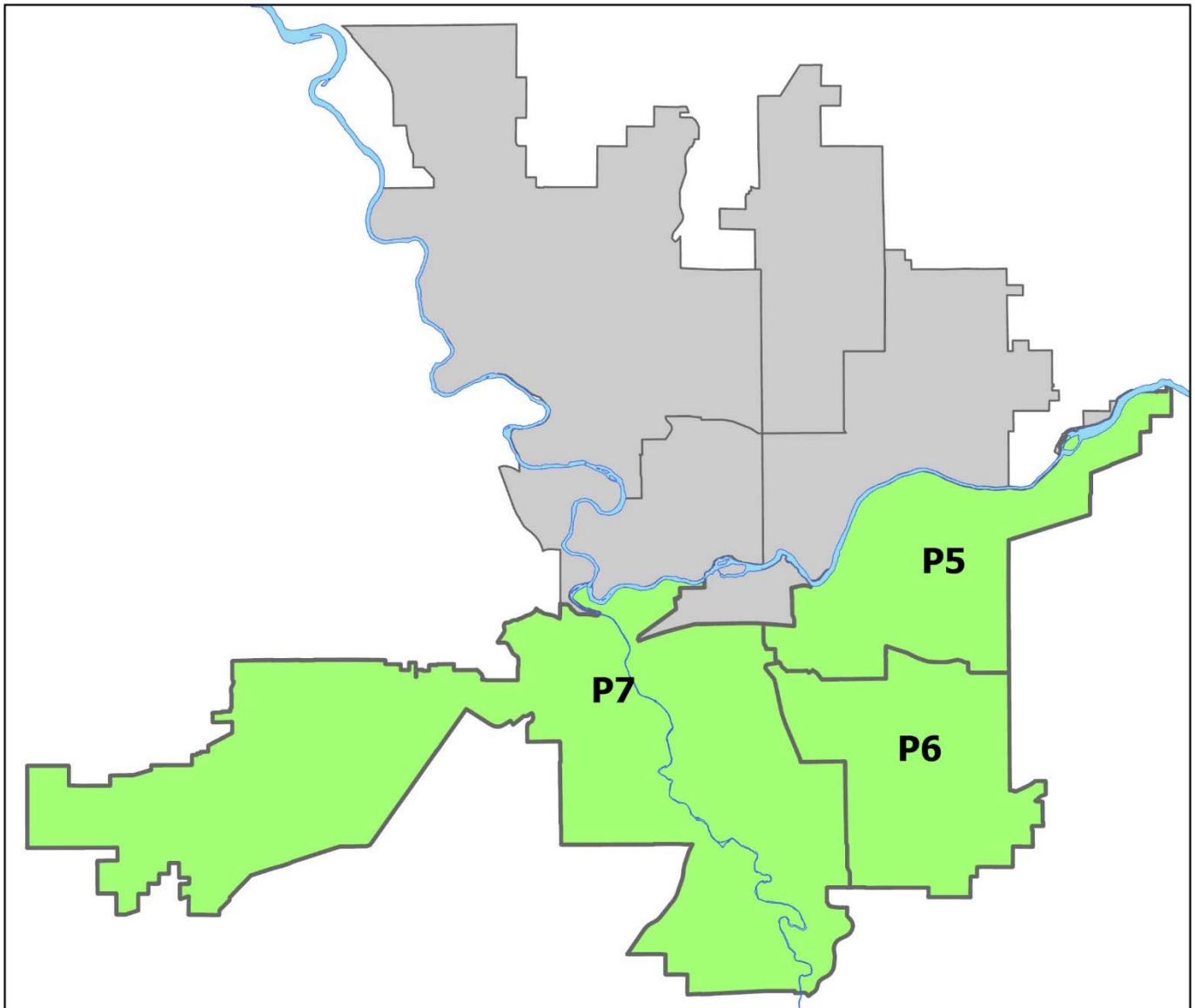
PSA Commander

Captain Brad Arleth

South Central District (P5)

Southeast District (P6)

Southwest District (P7)



POLICE SUMMARY - Ending: Saturday, May 14, 2022

SOUTH PRECINCT (P5, P6, and P7)



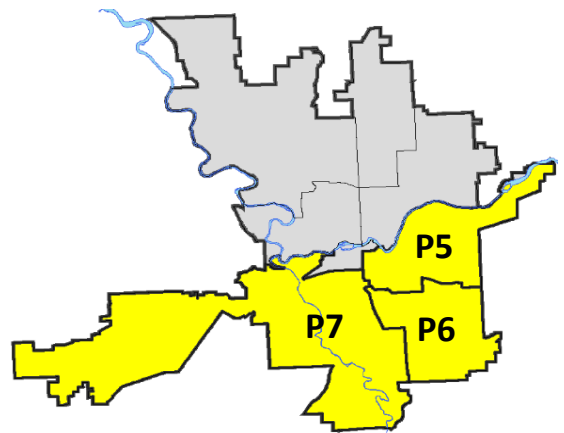
Preliminary IBR Counts

NIBRS Categories (Part 1 Selected)		7 Day Comparison			28 Day Comparison			YTD Comparison		
		Current	Prior	Percent	Current	Prior	Percent	Current	Prior	Percent
Violent	Criminal Homicide	0	0		0	0		1	1	0.00%
	Rape	1	2	-50.00%	8	4	100.00%	28	37	-24.32%
	Robbery - Commercial	0	1	-100.00%	2	1	100.00%	6	2	200.00%
	Robbery - Person	1	0		1	4	-75.00%	13	13	0.00%
	Aggravated Assault - Non DV	0	2	-100.00%	8	6	33.33%	46	49	-6.12%
	Aggravated Assault - DV	1	1	0.00%	8	11	-27.27%	41	41	0.00%
Violent Total:		3	6	-50.00%	27	26	3.85%	135	143	-5.59%
Property	Burglary - Residential	5	3	66.67%	17	18	-5.56%	86	76	13.16%
	Burglary Garage	1	3	-66.67%	11	16	-31.25%	45	50	-10.00%
	Burglary Commercial	0	1	-100.00%	21	20	5.00%	74	45	64.44%
	Larceny	42	54	-22.22%	223	238	-6.30%	1111	803	38.36%
	Vehicle Theft	9	10	-10.00%	33	36	-8.33%	188	108	74.07%
	Arson	2	0		3	0		7	11	-36.36%
Property Total:		59	71	-16.90%	308	328	-6.10%	1511	1093	38.24%
Preliminary Part 1 Crime Totals:		62	77	-19.48%	335	354	-5.37%	1646	1236	33.17%
Current 7 Day Period:		5/8/2022 - 5/14/2022			Prior 7 Day Period:		5/1/2022 - 5/7/2022			
Current 28 Day Period:		4/17/2022 - 5/14/2022			Prior 28 Day Period:		3/20/2022 - 4/16/2022			
Current YTD Day Period:		1/1/2022 - 5/14/2022			Prior YTD Period:		1/1/2021 - 5/14/2021			

Prepared by SPD Crime Analysis Office - Monday, May 16, 2022

NOTE: SPD moved from UCR to the NIBRS reporting standard on 10/4/16 following the transition to a new RMS System. [Numbers on CompStat reports prior to this date should not be used as a comparison to those on this report.](#) Additional info on these reporting standards can be found on the FBI website: <https://ucr.fbi.gov/nibrs-overview>

This chart represents Preliminary counts of selected crime categories from Police Case Reports. Full statistical analysis to determine the confidence level of this data has not been performed. The % change columns on the preliminary counts differ from the percentage change on the NIBRS crime report, sometimes significantly. The CompStat report is designed for operational use and includes only selected NIBRS categories and coding less complex than full NIBRS rules. Official statistics for these and other NIBRS categories can be found on WASPC & FBI websites once available.



POLICE SUMMARY - Ending: Saturday, May 14, 2022



SE - South Central District (P5)

Preliminary IBR Counts

NIBRS Categories (Part 1 Selected)		7 Day Comparison			28 Day Comparison			YTD Comparison		
		Current	Prior	Percent	Current	Prior	Percent	Current	Prior	Percent
Violent	Criminal Homicide	0	0		0	0		0	0	
	Rape	0	1	-100.00%	2	0		11	17	-35.29%
	Robbery - Commercial	0	0		0	1	-100.00%	1	0	
	Robbery - Person	0	0		0	1	-100.00%	4	7	-42.86%
	Aggravated Assault - Non DV	0	0		0	4	-100.00%	21	22	-4.55%
	Aggravated Assault - DV	0	1	-100.00%	6	4	50.00%	24	18	33.33%
Violent Total:		0	2	-100.00%	8	10	-20.00%	61	64	-4.69%
Property	Burglary - Residential	0	2	-100.00%	3	5	-40.00%	28	23	21.74%
	Burglary Garage	0	3	-100.00%	4	5	-20.00%	14	10	40.00%
	Burglary Commercial	0	1	-100.00%	12	12	0.00%	41	23	78.26%
	Larceny	15	18	-16.67%	79	89	-11.24%	393	286	37.41%
	Vehicle Theft	3	5	-40.00%	17	20	-15.00%	78	42	85.71%
	Arson	0	0		0	0		3	6	-50.00%
Property Total:		18	29	-37.93%	115	131	-12.21%	557	390	42.82%
Preliminary Part 1 Crime Totals:		18	31	-41.94%	123	141	-12.77%	618	454	36.12%
Current 7 Day Period:		5/8/2022 - 5/14/2022			Prior 7 Day Period:		5/1/2022 - 5/7/2022			
Current 28 Day Period:		4/17/2022 - 5/14/2022			Prior 28 Day Period:		3/20/2022 - 4/16/2022			
Current YTD Day Period:		1/1/2022 - 5/14/2022			Prior YTD Period:		1/1/2021 - 5/14/2021			


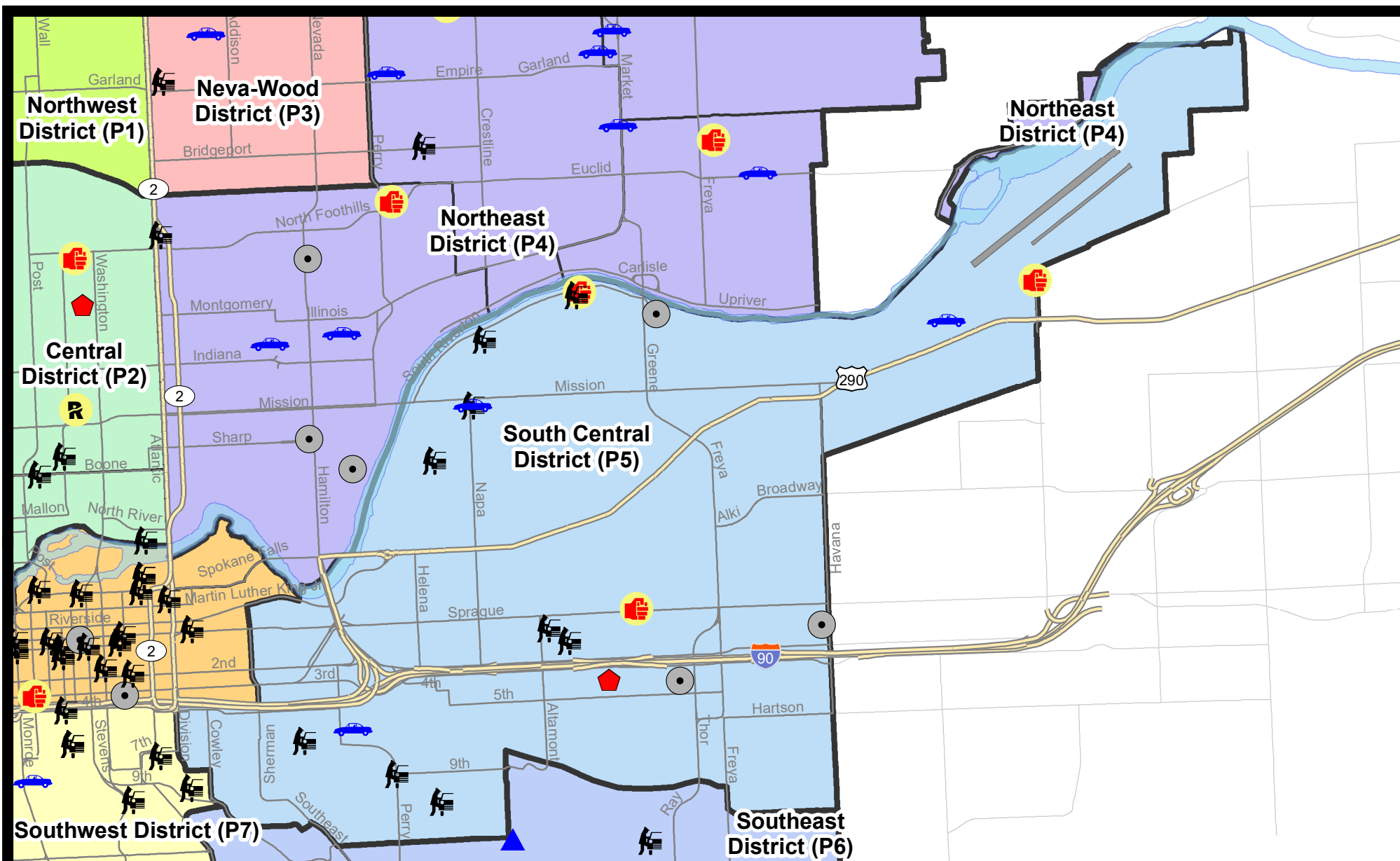
Prepared by SPD Crime Analysis Office - Monday, May 16, 2022

NOTE: SPD moved from UCR to the NIBRS reporting standard on 10/4/16 following the transition to a new RMS System. [Numbers on CompStat reports prior to this date should not be used as a comparison to those on this report.](#) Additional info on these reporting standards can be found on the FBI website: <https://ucr.fbi.gov/nibrs-overview>

This chart represents Preliminary counts of selected crime categories from Police Case Reports. Full statistical analysis to determine the confidence level of this data has not been performed. The % change columns on the preliminary counts differ from the percentage change on the NIBRS crime report, sometimes significantly. The CompStat report is designed for operational use and includes only selected NIBRS categories and coding less complex than full NIBRS rules. Official statistics for these and other NIBRS categories can be found on WASPC & FBI websites once available.



Note: On 2/10/21 a portion of the Police Block SPC5EC became part of the Downtown Precinct (SPD8EC); Consequently activity in P5 will appear lower if compared to printed CompStat reports prior to 2/10/21



City of Spokane
South Central District (P5)
Selected
Crime Types
2022-04-10 to 2022-04-16

Prepared By:
Crime Analysis Unit
Spokane Police Department

Legend

NIBRS Events



Criminal Homicide



Rape



Robbery Commercial



Robbery Person



Aggravated Assault



Burglary Residential



Burglary Garage



Burglary Commercial



Vehicle Prowling



Vehicle Theft



Arson

Cases Represent LERMS Crime Codes

Points may indicate multiple events

Note: Veh Prowl is only Larceny category displayed



For Additional Information on Incidents
 pertaining to an Area, Trend, or Pattern
 Contact Information Analysis

0 0.2 0.4 0.6 0.8 1 Miles



THIS IS NOT A LEGAL DOCUMENT:
 The information shown on this map is compiled
 from various sources and is subject to constant
 revision. Information shown on this map should
 not be used to determine the location of facilities
 in relationship to property lines, section lines,
 streets, etc.

Sunday - Saturday

5/8/2022 TO 5/14/2022

SE - South Central District (P5)



<u>A/C</u>	<u>Offense Statute</u>	<u>Address</u>	<u>Reported Date</u>	<u>Dist</u>
<u>SPC5EC</u>				
C	THEFT 2D ALL OTHER	100 S SCOTT ST	5/12/2022	P8
C	THEFT 2D ALL OTHER	S RAY ST / E PACIFIC AVE	5/14/2022	P5
C	THEFT 2D FROM BUILDING	1400 E 5TH AVE	5/9/2022	P5
C	THEFT 2D FROM MOTOR VEHICLE	0 S MADELIA ST	5/8/2022	P5
C	THEFT 2D FROM MOTOR VEHICLE	400 S THOR ST	5/8/2022	P5
C	THEFT 2D FROM MOTOR VEHICLE	E 2ND AVE / S RALPH ST	5/10/2022	P5
C	THEFT 3D CITY SHOPLIFTING	400 S THOR ST	5/8/2022	P6
C	THEFT 3D CITY VEHICLE PARTS AND ACCESSORIES	2700 E PACIFIC AVE	5/12/2022	P6
C	THEFT 3D FROM MOTOR VEHICLE	500 S PINE ST	5/12/2022	
C	THEFT OF A FIREARM ALL OTHER LOCATIONS	3600 E HARTSON AVE	5/10/2022	P5
C	THEFT OF A FIREARM FROM BUILDING	0 S MADELIA ST	5/14/2022	P5
C	THEFT OF MOTOR VEHICLE	2700 E PACIFIC AVE	5/12/2022	P6
<u>SPC5GP</u>				
C	THEFT 2D ALL OTHER	1800 N GREENE ST	5/12/2022	P5
C	THEFT 3D FROM MOTOR VEHICLE	1600 E SOUTH RIVERTON AVE	5/14/2022	
C	THEFT 3D VEHICLE PARTS AND ACCESSORIES	2500 E SOUTH RIVERTON AVE	5/9/2022	P5
C	THEFT 3D VEHICLE PARTS AND ACCESSORIES	2500 E SOUTH RIVERTON AVE	5/10/2022	P5
C	THEFT OF MOTOR VEHICLE	2300 E SOUTH RIVERTON AVE	5/8/2022	P6
C	THEFT OF MOTOR VEHICLE	2800 E SHARP AVE	5/11/2022	P6

POLICE SUMMARY - Ending: Saturday, May 14, 2022



SE - Southeast District (P6)

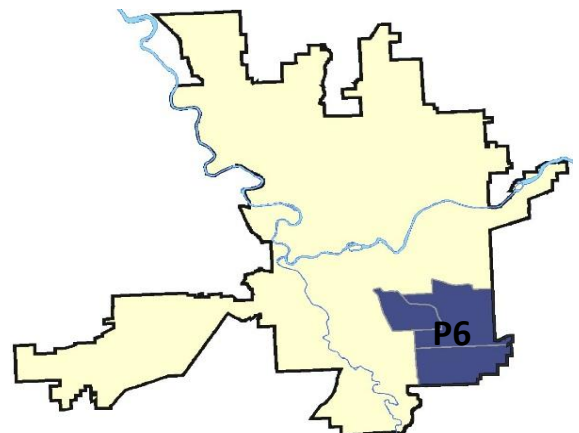
Preliminary IBR Counts

NIBRS Categories (Part 1 Selected)		7 Day Comparison			28 Day Comparison			YTD Comparison		
		Current	Prior	Percent	Current	Prior	Percent	Current	Prior	Percent
Violent	Criminal Homicide	0	0		0	0		0	0	
	Rape	0	0		1	1	0.00%	5	5	0.00%
	Robbery - Commercial	0	1	-100.00%	1	0		2	0	
	Robbery - Person	0	0		0	2	-100.00%	2	0	
	Aggravated Assault - Non DV	0	2	-100.00%	5	1	400.00%	7	6	16.67%
	Aggravated Assault - DV	0	0		0	4	-100.00%	8	6	33.33%
Violent Total:		0	3	-100.00%	7	8	-12.50%	24	17	41.18%
Property	Burglary - Residential	1	1	0.00%	7	7	0.00%	34	21	61.90%
	Burglary Garage	0	0		1	7	-85.71%	12	18	-33.33%
	Burglary Commercial	0	0		3	2	50.00%	10	2	400.00%
	Larceny	12	20	-40.00%	61	41	48.78%	210	175	20.00%
	Vehicle Theft	4	0		5	8	-37.50%	39	16	143.75%
	Arson	0	0		0	0		1	2	-50.00%
Property Total:		17	21	-19.05%	77	65	18.46%	306	234	30.77%
Preliminary Part 1 Crime Totals:		17	24	-29.17%	84	73	15.07%	330	251	31.47%
Current 7 Day Period:		5/8/2022 - 5/14/2022			Prior 7 Day Period:		5/1/2022 - 5/7/2022			
Current 28 Day Period:		4/17/2022 - 5/14/2022			Prior 28 Day Period:		3/20/2022 - 4/16/2022			
Current YTD Day Period:		1/1/2022 - 5/14/2022			Prior YTD Period:		1/1/2021 - 5/14/2021			

Prepared by SPD Crime Analysis Office - Monday, May 16, 2022

NOTE: SPD moved from UCR to the NIBRS reporting standard on 10/4/16 following the transition to a new RMS System. [Numbers on CompStat reports prior to this date should not be used as a comparison to those on this report.](#) Additional info on these reporting standards can be found on the FBI website: <https://ucr.fbi.gov/nibrs-overview>

This chart represents Preliminary counts of selected crime categories from Police Case Reports. Full statistical analysis to determine the confidence level of this data has not been performed. The % change columns on the preliminary counts differ from the percentage change on the NIBRS crime report, sometimes significantly. The CompStat report is designed for operational use and includes only selected NIBRS categories and coding less complex than full NIBRS rules. Official statistics for these and other NIBRS categories can be found on WASPC & FBI websites once available.



Sunday - Saturday

5/8/2022 TO 5/14/2022

SE - Southeast District (P6)



<u>A/C</u>	<u>Offense Statute</u>	<u>Address</u>	<u>Reported Date</u>	<u>Dist</u>
<u>SPC6LH</u>				
C	TAKING MOTOR VEHICLE WITHOUT PERMISSION 2D	3500 S REGAL ST	5/10/2022	P6
C	THEFT 1D FROM MOTOR VEHICLE	1100 E 16TH AVE	5/11/2022	P6
C	THEFT 1D FROM MOTOR VEHICLE	3100 E 14TH AVE	5/8/2022	
C	THEFT 2D FROM MOTOR VEHICLE	4000 E 32ND AVE	5/11/2022	P6
C	THEFT 2D FROM MOTOR VEHICLE	E 15TH AVE / S SOUTHEAST BLVD	5/8/2022	
C	THEFT 2D VEHICLE PARTS AND ACCESSORIES	2600 E 27TH AVE	5/9/2022	P6
C	THEFT OF A FIREARM FROM MOTOR VEHICLE	4000 E 32ND AVE	5/11/2022	P6
<u>SPC6RW</u>				
C	RESIDENTIAL BURGLARY	2700 S PITTSBURG ST	5/14/2022	P6
C	THEFT 2D FROM MOTOR VEHICLE	1100 E CHRISTMAS TREE LN	5/10/2022	
C	THEFT 3D FROM MOTOR VEHICLE	2400 S GRAND BLVD	5/9/2022	
C	THEFT 3D FROM MOTOR VEHICLE	1100 E CHRISTMAS TREE LN	5/10/2022	
C	THEFT OF MOTOR VEHICLE	E 18TH AVE / S GRAND BLVD	5/8/2022	P5
C	THEFT OF MOTOR VEHICLE	2700 S PITTSBURG ST	5/14/2022	P6
<u>SPC6SG</u>				
C	THEFT 3D FROM MOTOR VEHICLE	3800 S CUBA ST	5/10/2022	P5
C	THEFT 3D SHOPLIFTING	3100 E PALOUSE HWY	5/14/2022	
C	THEFT 3D VEHICLE PARTS AND ACCESSORIES	3200 E 55TH AVE	5/10/2022	P6
C	THEFT OF MOTOR VEHICLE	5000 S REGAL ST	5/12/2022	P6

POLICE SUMMARY - Ending: Saturday, May 14, 2022



SW - Southwest District (P7)

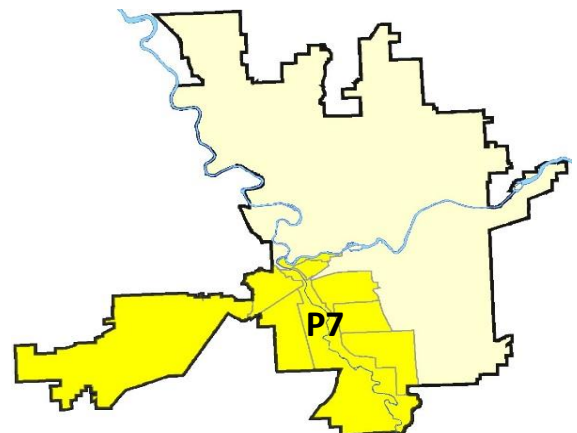
Preliminary IBR Counts

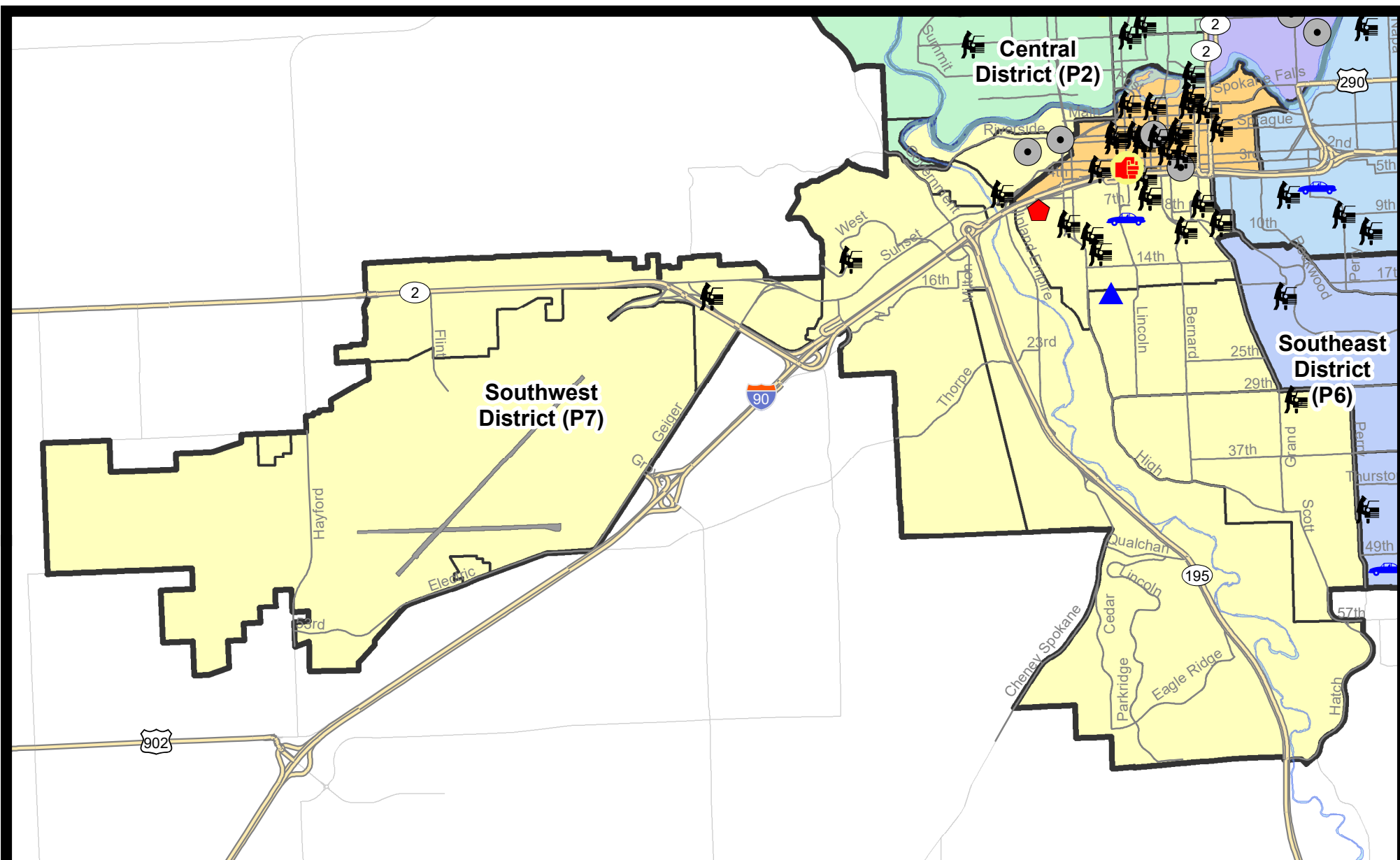
NIBRS Categories (Part 1 Selected)		7 Day Comparison			28 Day Comparison			YTD Comparison		
		Current	Prior	Percent	Current	Prior	Percent	Current	Prior	Percent
Violent	Criminal Homicide	0	0		0	0		1	1	0.00%
	Rape	1	1	0.00%	5	3	66.67%	12	15	-20.00%
	Robbery - Commercial	0	0		1	0		3	2	50.00%
	Robbery - Person	1	0		1	1	0.00%	7	6	16.67%
	Aggravated Assault - Non DV	0	0		3	1	200.00%	18	21	-14.29%
	Aggravated Assault - DV	1	0		2	3	-33.33%	9	17	-47.06%
Violent Total:		3	1	200.00%	12	8	50.00%	50	62	-19.35%
Property	Burglary - Residential	4	0		7	6	16.67%	24	32	-25.00%
	Burglary Garage	1	0		6	4	50.00%	19	22	-13.64%
	Burglary Commercial	0	0		6	6	0.00%	23	20	15.00%
	Larceny	15	16	-6.25%	83	108	-23.15%	508	342	48.54%
	Vehicle Theft	2	5	-60.00%	11	8	37.50%	71	50	42.00%
	Arson	2	0		3	0		3	3	0.00%
Property Total:		24	21	14.29%	116	132	-12.12%	648	469	38.17%
Preliminary Part 1 Crime Totals:		27	22	22.73%	128	140	-8.57%	698	531	31.45%
Current 7 Day Period:		5/8/2022 - 5/14/2022			Prior 7 Day Period:		5/1/2022 - 5/7/2022			
Current 28 Day Period:		4/17/2022 - 5/14/2022			Prior 28 Day Period:		3/20/2022 - 4/16/2022			
Current YTD Day Period:		1/1/2022 - 5/14/2022			Prior YTD Period:		1/1/2021 - 5/14/2021			

Prepared by SPD Crime Analysis Office - Monday, May 16, 2022

NOTE: SPD moved from UCR to the NIBRS reporting standard on 10/4/16 following the transition to a new RMS System. [Numbers on CompStat reports prior to this date should not be used as a comparison to those on this report.](#) Additional info on these reporting standards can be found on the FBI website: <https://ucr.fbi.gov/nibrs-overview>

This chart represents Preliminary counts of selected crime categories from Police Case Reports. Full statistical analysis to determine the confidence level of this data has not been performed. The % change columns on the preliminary counts differ from the percentage change on the NIBRS crime report, sometimes significantly. The CompStat report is designed for operational use and includes only selected NIBRS categories and coding less complex than full NIBRS rules. Official statistics for these and other NIBRS categories can be found on WASPC & FBI websites once available.




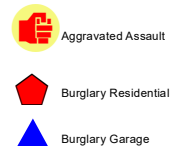


City of Spokane
Southwest District (P7)
Selected
Crime Types
2022-04-10 to 2022-04-16

Prepared By:
Crime Analysis Unit
Spokane Police Department

Legend

NIBRS Events



Cases Represent LERMS Crime Codes
 Points may indicate multiple events
 Note: Veh Prowl is only Larceny category displayed



For Additional Information on Incidents
 pertaining to an Area, Trend, or Pattern
 Contact Information Analysis

0 0.2 0.4 0.6 0.8 1 1.2 1.4 1.6 Miles



THIS IS NOT A LEGAL DOCUMENT:
 The information shown on this map is compiled
 from various sources and is subject to constant
 revision. Information shown on this map should
 not be used to determine the location of facilities
 in relationship to property lines, section lines,
 streets, etc.



Sunday - Saturday

SE - Southwest District (P7)

5/8/2022 TO 5/14/2022



<u>A/C</u>	<u>Offense Statute</u>	<u>Address</u>	<u>Reported Date</u>	<u>Dist</u>
<u>SPD7BA</u>				
C	THEFT 2D VEHICLE PARTS AND ACCESSORIES	W PACIFIC AVE / S POPLAR ST	5/9/2022	
C	THEFT 3D FROM MOTOR VEHICLE	W 3RD AVE / S CANNON ST	5/9/2022	P7
<u>SPD7CH</u>				
A	ARSON 2D	800 W 5TH AVE	5/12/2022	P7
C	ARSON 2D	1100 W 12TH AVE	5/13/2022	P7
C	RAPE 1D		5/13/2022	P8
C	RESIDENTIAL BURGLARY	1200 W 6TH AVE	5/10/2022	P8
C	RESIDENTIAL BURGLARY	1300 S BROWNE ST	5/11/2022	P7
C	RESIDENTIAL BURGLARY	1100 S BROWNE ST	5/11/2022	P5
C	RESIDENTIAL BURGLARY	500 S MAPLE ST	5/13/2022	P7
C	ROBBERY 1D PERSON	1200 W 6TH AVE	5/10/2022	P8
C	THEFT 1D FROM MOTOR VEHICLE	500 W 6TH AVE	5/10/2022	
C	THEFT 2D FROM BUILDING	100 W 8TH AVE	5/10/2022	
C	THEFT 2D FROM MOTOR VEHICLE	600 S JEFFERSON ST	5/10/2022	
A	THEFT 2D VEHICLE PARTS AND ACCESSORIES	W 15TH AVE / S LINCOLN ST	5/10/2022	P7
A	THEFT 3D FROM MOTOR VEHICLE	1900 W 9TH AVE	5/10/2022	P7
C	THEFT 3D FROM MOTOR VEHICLE	W 4TH AVE / S STEVENS ST	5/10/2022	
C	THEFT OF MOTOR VEHICLE	1100 W 12TH AVE	5/13/2022	P7
<u>SPD7CS</u>				
C	ASSAULT 2D	1200 E 33RD AVE	5/10/2022	P6
C	THEFT 2D ALL OTHER	5300 S HATCH RD	5/12/2022	
C	THEFT 3D ALL OTHER	100 E 37TH AVE	5/12/2022	
<u>SPD7GT</u>				
C	THEFT 3D FROM BUILDING	2600 W WESTWOOD LN	5/8/2022	
<u>SPD7LC</u>				
C	BURGLARY 2D GARAGE	1700 S CHESTNUT ST	5/13/2022	
<u>SPD7MC</u>				
C	MAIL THEFT	600 W 19TH AVE	5/11/2022	P7
C	THEFT 2D ALL OTHER	1600 S DIVISION ST	5/10/2022	P7
<u>SPD7WP</u>				
C	THEFT 2D VEHICLE PARTS AND ACCESSORIES	1600 S WINDSOR DR	5/12/2022	
C	THEFT 3D CITY FROM BUILDING	5400 W SUNSET HWY	5/8/2022	P7
C	THEFT OF MOTOR VEHICLE	9000 W US 2 HWY	5/11/2022	P7

SPOKANE POLICE DEPARTMENT

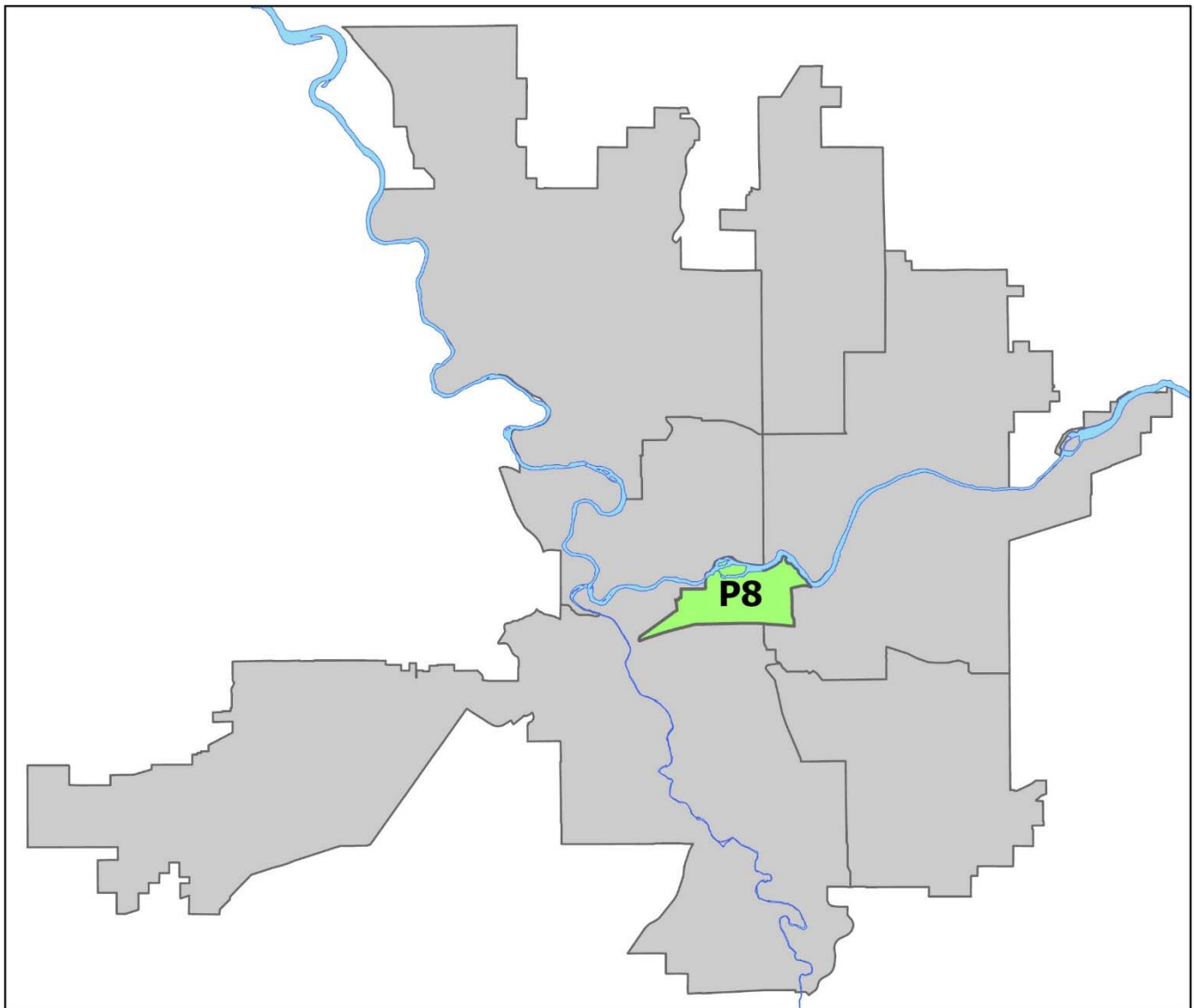
DOWNTOWN

Police Service Area



PSA Commander

Captain David Singley



POLICE SUMMARY - Ending: Saturday, May 14, 2022

DOWNTOWN PRECINCT (P8)



Preliminary IBR Counts

NIBRS Categories (Part 1 Selected)		7 Day Comparison			28 Day Comparison			YTD Comparison		
		Current	Prior	Percent	Current	Prior	Percent	Current	Prior	Percent
Violent	Criminal Homicide	0	0		0	0		1	0	
	Rape	0	0		0	3	-100.00%	13	11	18.18%
	Robbery - Commercial	0	0		1	1	0.00%	5	6	-16.67%
	Robbery - Person	1	1	0.00%	4	0		12	16	-25.00%
	Aggravated Assault - Non DV	1	4	-75.00%	7	8	-12.50%	36	32	12.50%
	Aggravated Assault - DV	0	0		2	0		6	9	-33.33%
Violent Total:		2	5	-60.00%	14	12	16.67%	73	74	-1.35%
Property	Burglary - Residential	0	1	-100.00%	1	1	0.00%	12	8	50.00%
	Burglary Garage	0	0		0	0		0	3	-100.00%
	Burglary Commercial	5	2	150.00%	8	5	60.00%	30	41	-26.83%
	Larceny	23	18	27.78%	96	153	-37.25%	657	277	137.18%
	Vehicle Theft	1	4	-75.00%	10	10	0.00%	52	26	100.00%
	Arson	0	0		0	1	-100.00%	3	5	-40.00%
Property Total:		29	25	16.00%	115	170	-32.35%	754	360	109.44%
Preliminary Part 1 Crime Totals:		31	30	3.33%	129	182	-29.12%	827	434	90.55%
Current 7 Day Period:		5/8/2022 - 5/14/2022			Prior 7 Day Period:		5/1/2022 - 5/7/2022			
Current 28 Day Period:		4/17/2022 - 5/14/2022			Prior 28 Day Period:		3/20/2022 - 4/16/2022			
Current YTD Day Period:		1/1/2022 - 5/14/2022			Prior YTD Period:		1/1/2021 - 5/14/2021			

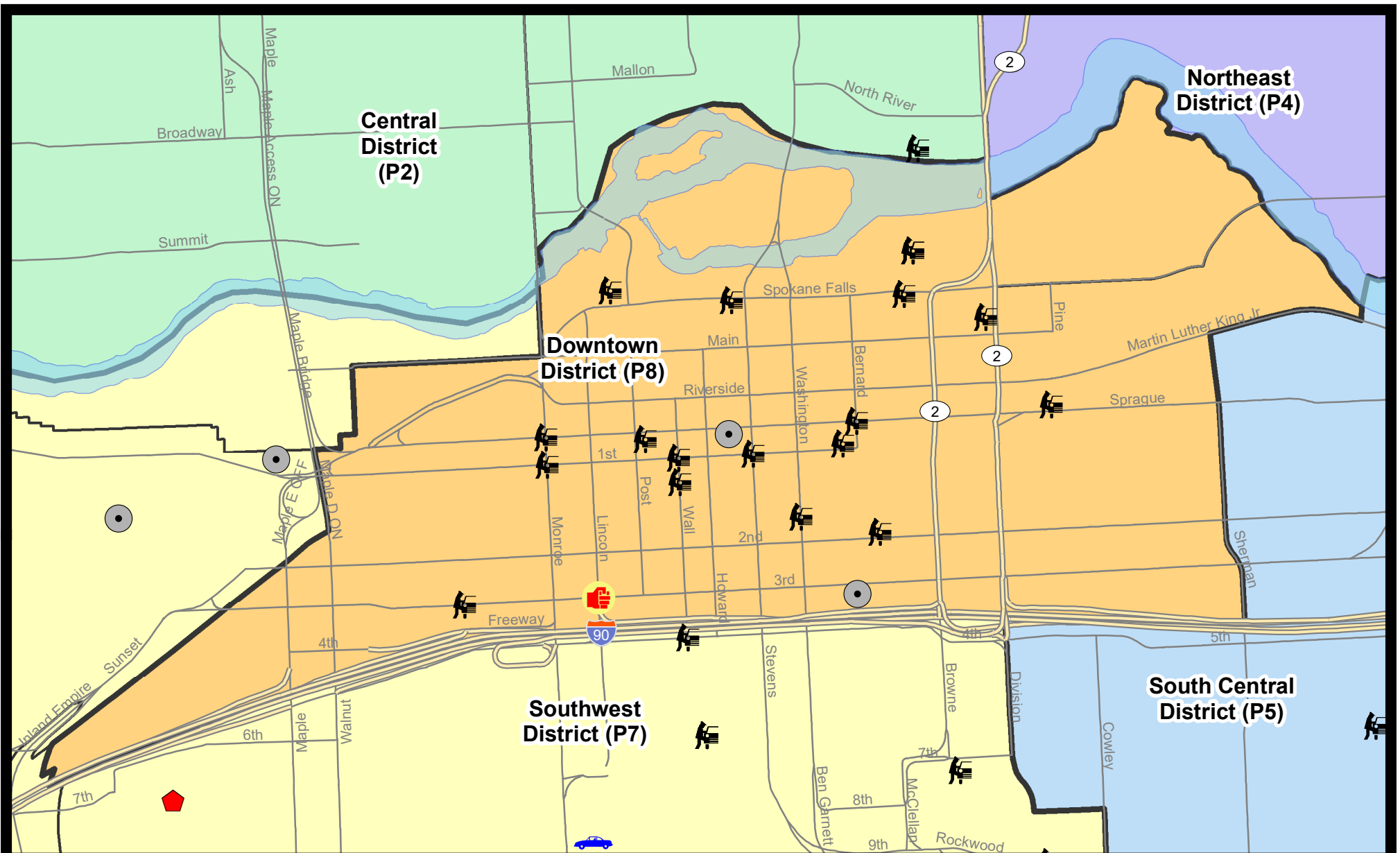
Prepared by SPD Crime Analysis Office - Monday, May 16, 2022

NOTE: SPD moved from UCR to the NIBRS reporting standard on 10/4/16 following the transition to a new RMS System. [Numbers on CompStat reports prior to this date should not be used as a comparison to those on this report.](#) Additional info on these reporting standards can be found on the FBI website: <https://ucr.fbi.gov/nibrs-overview>

This chart represents Preliminary counts of selected crime categories from Police Case Reports. Full statistical analysis to determine the confidence level of this data has not been performed. The % change columns on the preliminary counts differ from the percentage change on the NIBRS crime report, sometimes significantly. The CompStat report is designed for operational use and includes only selected NIBRS categories and coding less complex than full NIBRS rules. Official statistics for these and other NIBRS categories can be found on WASPC & FBI websites once available.



Note: On 2/10/21 a portion of the Police Block SPC5EC became part of the Downtown Precinct (SPD8EC); Consequently activity in P8 will appear higher if compared to printed CompStat reports prior to 2/10/21


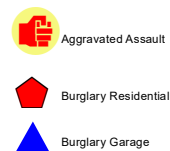
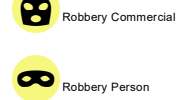


City of Spokane
Downtown District (P8)
Selected
Crime Types
2022-04-10 to 2022-04-16

Prepared By:
Crime Analysis Unit
Spokane Police Department

Legend

NIBRS Events



Cases Represent LERMS Crime Codes
 Points may indicate multiple events
 Note: Veh Prowl is only Larceny category displayed



For Additional Information on Incidents
 pertaining to an Area, Trend, or Pattern
 Contact Information Analysis

0 0.2 Miles



THIS IS NOT A LEGAL DOCUMENT:
 The information shown on this map is compiled
 from various sources and is subject to constant
 revision. Information shown on this map should
 not be used to determine the location of facilities
 in relationship to property lines, section lines,
 streets, etc.



Sunday - Saturday

SW - Downtown District (P8)

5/8/2022 TO 5/14/2022



<u>A/C</u>	<u>Offense Statute</u>	<u>Address</u>	<u>Reported Date</u>	<u>Dist</u>
C	ASSAULT 1D	UNKNOWN	5/14/2022	P8
<u>SPD8EC</u>				
C	ROBBERY 1D PERSON	200 E 2ND AVE	5/14/2022	P5
C	THEFT 2D FROM MOTOR VEHICLE	0 E MAIN AVE	5/9/2022	
C	THEFT 3D ALL OTHER	100 N DIVISION ST	5/11/2022	
A	THEFT 3D FROM MOTOR VEHICLE	100 E SPRAGUE AVE	5/11/2022	P8
<u>SPD8RS</u>				
C	BURGLARY 1D COMMERCIAL	200 W 2ND AVE	5/12/2022	P8
C	BURGLARY 2D COMMERCIAL	1400 W 2ND AVE	5/8/2022	P8
A	BURGLARY 2D COMMERCIAL	700 W RIVERSIDE AVE	5/10/2022	P1
C	BURGLARY 2D COMMERCIAL	1200 W SPRAGUE AVE	5/13/2022	P8
C	BURGLARY 2D COMMERCIAL	1400 W 2ND AVE	5/14/2022	P7
C	THEFT 2D ALL OTHER	500 W SPOKANE FALLS BLVD	5/12/2022	P8
C	THEFT 2D FROM BUILDING	0 N POST ST	5/11/2022	P8
C	THEFT 2D FROM MOTOR VEHICLE	100 S ADAMS ST	5/10/2022	P8
C	THEFT 2D FROM MOTOR VEHICLE	700 W 2ND AVE	5/12/2022	P8
C	THEFT 2D FROM MOTOR VEHICLE	500 W SPRAGUE AVE	5/13/2022	P8
C	THEFT 2D FROM MOTOR VEHICLE	600 W 1ST AVE	5/14/2022	P8
C	THEFT 2D FROM MOTOR VEHICLE	200 N BERNARD ST	5/12/2022	
C	THEFT 2D FROM MOTOR VEHICLE	700 W SPRAGUE AVE	5/13/2022	
C	THEFT 3D ALL OTHER	300 W SPOKANE FALLS BLVD	5/13/2022	P8
C	THEFT 3D ALL OTHER	900 W 3RD AVE	5/14/2022	
C	THEFT 3D CITY FROM BUILDING	500 W MAIN AVE	5/10/2022	P8
C	THEFT 3D CITY FROM MOTOR VEHICLE	300 S ADAMS ST	5/11/2022	P8
C	THEFT 3D FROM BUILDING	900 W 2ND AVE	5/9/2022	P8
A	THEFT 3D FROM MOTOR VEHICLE	1200 W 2ND AVE	5/10/2022	P8
C	THEFT 3D FROM MOTOR VEHICLE	300 W SPOKANE FALLS BLVD	5/13/2022	
C	THEFT 3D FROM MOTOR VEHICLE	300 W RIVERSIDE AVE	5/13/2022	
C	THEFT 3D FROM MOTOR VEHICLE	900 W 1ST AVE	5/13/2022	
C	THEFT 3D SHOPLIFTING	700 W MAIN AVE	5/9/2022	
C	THEFT 3D VEHICLE PARTS AND ACCESSORIES	600 W 1ST AVE	5/13/2022	P8
C	THEFT OF A FIREARM FROM MOTOR VEHICLE	500 W SPRAGUE AVE	5/13/2022	P8
C	THEFT OF MOTOR VEHICLE	600 W 1ST AVE	5/14/2022	P8

POLICE SUMMARY - Ending: Saturday, May 14, 2022



Other Jurisdiction or Unk District

Preliminary IBR Counts

NIBRS Categories (Part 1 Selected)		7 Day Comparison			28 Day Comparison			YTD Comparison		
		Current	Prior	Percent	Current	Prior	Percent	Current	Prior	Percent
Violent	Criminal Homicide	0	0		0	0		0	0	
	Rape	2	0		2	0		3	3	0.00%
	Robbery - Commercial	0	0		0	0		0	0	
	Robbery - Person	0	0		0	0		0	0	
	Aggravated Assault - Non DV	0	0		0	2	-100.00%	2	0	
	Aggravated Assault - DV	0	0		0	0		1	0	
Violent Total:		2	0		2	2	0.00%	6	3	100.00%
Property	Burglary - Residential	0	0		0	0		0	0	
	Burglary Garage	0	0		0	0		0	0	
	Burglary Commercial	0	0		2	0		3	0	
	Larceny	0	1	-100.00%	8	7	14.29%	29	9	222.22%
	Vehicle Theft	0	0		0	0		1	5	-80.00%
	Arson	0	0		0	0		0	0	
Property Total:		0	1	-100.00%	10	7	42.86%	33	14	135.71%
Preliminary Part 1 Crime Totals:		2	1	100.00%	12	9	33.33%	39	17	129.41%
Current 7 Day Period:		5/8/2022 - 5/14/2022			Prior 7 Day Period:		5/1/2022 - 5/7/2022			
Current 28 Day Period:		4/17/2022 - 5/14/2022			Prior 28 Day Period:		3/20/2022 - 4/16/2022			
Current YTD Day Period:		1/1/2022 - 5/14/2022			Prior YTD Period:		1/1/2021 - 5/14/2021			

Prepared by SPD Crime Analysis Office - Monday, May 16, 2022

NOTE: SPD moved from UCR to the NIBRS reporting standard on 10/4/16 following the transition to a new RMS System. [Numbers on CompStat reports prior to this date should not be used as a comparison to those on this report.](#) Additional info on these reporting standards can be found on the FBI website: <https://ucr.fbi.gov/nibrs-overview>

This chart represents Preliminary counts of selected crime categories from Police Case Reports. Full statistical analysis to determine the confidence level of this data has not been performed. The % change columns on the preliminary counts differ from the percentage change on the NIBRS crime report, sometimes significantly. The CompStat report is designed for operational use and includes only selected NIBRS categories and coding less complex than full NIBRS rules. Official statistics for these and other NIBRS categories can be found on WASPC & FBI websites once available.

Sunday - Saturday

5/8/2022 TO 5/14/2022

Other Jurisdiction/Unk District



<u>A/C</u>	<u>Offense Statute</u>	<u>Address</u>	<u>Reported Date</u>	<u>Dist</u>
C	RAPE 1D		5/14/2022	Oth
<u>SV03</u>				
C	RAPE 3D		5/9/2022	Oth