

SPOKANE POLICE DEPARTMENT

PRELIMINARY CITYWIDE **IBR** CRIME REPORT



Preliminary IBR Counts

CHIEF OF POLICE

Craig Meidl

Period Ending: Saturday, May 7, 2022

NIBRS Categories (Part 1 Selected)		7 Day Comparison			28 Day Comparison			YTD Comparison		
		Current	Prior	Percent	Current	Prior	Percent	Current	Prior	Percent
Violent	Criminal Homicide	0	0		1	0		3	3	0.00%
	Rape	5	5	0.00%	22	14	57.14%	81	103	-21.36%
	Robbery - Commercial	3	2	50.00%	7	15	-53.33%	44	21	109.52%
	Robbery - Person	4	2	100.00%	12	16	-25.00%	67	64	4.69%
	Aggravated Assault - Non DV	15	14	7.14%	45	50	-10.00%	185	163	13.50%
	Aggravated Assault - DV	7	5	40.00%	26	32	-18.75%	120	124	-3.23%
Violent Total:		34	28	21.43%	113	127	-11.02%	500	478	4.60%
Property	Burglary - Residential	13	19	-31.58%	48	58	-17.24%	248	229	8.30%
	Burglary Garage	7	4	75.00%	23	34	-32.35%	105	142	-26.06%
	Burglary Commercial	7	22	-68.18%	58	43	34.88%	233	163	42.94%
	Larceny	138	221	-37.56%	793	847	-6.38%	3756	2778	35.21%
	Vehicle Theft	27	26	3.85%	108	124	-12.90%	575	324	77.47%
	Arson	0	2	-100.00%	4	9	-55.56%	23	35	-34.29%
Property Total:		192	294	-34.69%	1034	1115	-7.26%	4940	3671	34.57%
Preliminary Part 1 Crime Totals:		226	322	-29.81%	1147	1242	-7.65%	5440	4149	31.12%
Current 7 Day Period:		5/1/2022 - 5/7/2022			Prior 7 Day Period:		4/24/2022 - 4/30/2022			
Current 28 Day Period:		4/10/2022 - 5/7/2022			Prior 28 Day Period:		3/13/2022 - 4/9/2022			
Current YTD Day Period:		1/1/2022 - 5/7/2022			Prior YTD Period:		1/1/2021 - 5/7/2021			

Prepared by SPD Crime Analysis Office - Monday, May 9, 2022

NOTE: SPD moved from UCR to the NIBRS reporting standard on 10/4/16 following the transition to a new RMS System. [Numbers on CompStat reports prior to this date should not be used as a comparison to those on this report.](#) Additional info on these reporting standards can be found on the FBI website: <https://ucr.fbi.gov/nibrs-overview>

This chart represents Preliminary counts of selected crime categories from Police Case Reports. Full statistical analysis to determine the confidence level of this data has not been performed. The % change columns on the preliminary counts differ from the percentage change on the NIBRS crime report, sometimes significantly. The CompStat report is designed for operational use and includes only selected NIBRS categories and coding less complex than full NIBRS rules. Official statistics for these and other NIBRS categories can be found on WASPC & FBI websites once available.



SPOKANE POLICE DEPARTMENT



NORTH

Police Service Area

PSA Commander

Captain Mark Griffiths

Northwest District (P1)

Central District (P2)

Neva-Wood District (P3)

Northeast District (P4)



POLICE SUMMARY - Ending: Saturday, May 7, 2022

NORTH PRECINCT (P1, P2, P3, and P4)



Preliminary IBR Counts

NIBRS Categories (Part 1 Selected)		7 Day Comparison			28 Day Comparison			YTD Comparison		
		Current	Prior	Percent	Current	Prior	Percent	Current	Prior	Percent
Violent	Criminal Homicide	0	0		1	0		1	2	-50.00%
	Rape	3	3	0.00%	15	5	200.00%	40	56	-28.57%
	Robbery - Commercial	2	1	100.00%	4	13	-69.23%	33	13	153.85%
	Robbery - Person	3	1	200.00%	8	13	-38.46%	44	37	18.92%
	Aggravated Assault - Non DV	9	7	28.57%	27	33	-18.18%	102	87	17.24%
	Aggravated Assault - DV	6	0		15	17	-11.76%	72	76	-5.26%
Violent Total:		23	12	91.67%	70	81	-13.58%	292	271	7.75%
Property	Burglary - Residential	9	12	-25.00%	31	39	-20.51%	155	145	6.90%
	Burglary Garage	4	1	300.00%	10	19	-47.37%	61	90	-32.22%
	Burglary Commercial	4	9	-55.56%	25	21	19.05%	131	82	59.76%
	Larceny	78	122	-36.07%	438	443	-1.13%	2032	1754	15.85%
	Vehicle Theft	13	20	-35.00%	70	71	-1.41%	345	197	75.13%
	Arson	0	1	-100.00%	3	7	-57.14%	15	21	-28.57%
Property Total:		108	165	-34.55%	577	600	-3.83%	2739	2289	19.66%
Preliminary Part 1 Crime Totals:		131	177	-25.99%	647	681	-4.99%	3031	2560	18.40%
Current 7 Day Period:		5/1/2022 - 5/7/2022			Prior 7 Day Period:		4/24/2022 - 4/30/2022			
Current 28 Day Period:		4/10/2022 - 5/7/2022			Prior 28 Day Period:		3/13/2022 - 4/9/2022			
Current YTD Day Period:		1/1/2022 - 5/7/2022			Prior YTD Period:		1/1/2021 - 5/7/2021			

Prepared by SPD Crime Analysis Office - Monday, May 9, 2022

NOTE: SPD moved from UCR to the NIBRS reporting standard on 10/4/16 following the transition to a new RMS System. [Numbers on CompStat reports prior to this date should not be used as a comparison to those on this report.](#) Additional info on these reporting standards can be found on the FBI website: <https://ucr.fbi.gov/nibrs-overview>

This chart represents Preliminary counts of selected crime categories from Police Case Reports. Full statistical analysis to determine the confidence level of this data has not been performed. The % change columns on the preliminary counts differ from the percentage change on the NIBRS crime report, sometimes significantly. The CompStat report is designed for operational use and includes only selected NIBRS categories and coding less complex than full NIBRS rules. Official statistics for these and other NIBRS categories can be found on WASPC & FBI websites once available.



POLICE SUMMARY - Ending: Saturday, May 7, 2022



NW - Northwest District (P1)

Preliminary IBR Counts

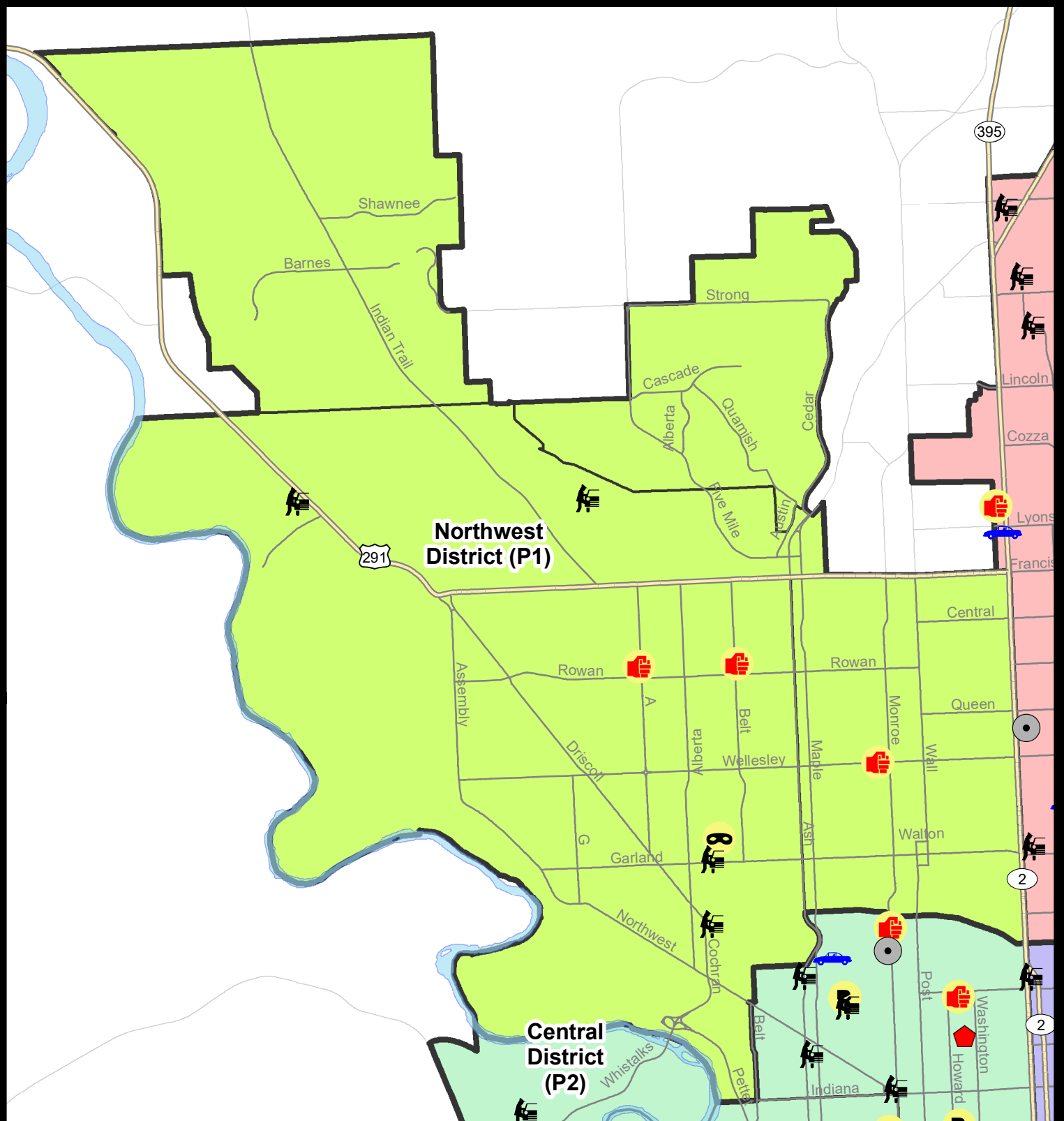
NIBRS Categories (Part 1 Selected)		7 Day Comparison			28 Day Comparison			YTD Comparison		
		Current	Prior	Percent	Current	Prior	Percent	Current	Prior	Percent
Violent	Criminal Homicide	0	0		0	0		0	1	-100.00%
	Rape	0	1	-100.00%	2	3	-33.33%	10	10	0.00%
	Robbery - Commercial	1	0		1	2	-50.00%	5	4	25.00%
	Robbery - Person	0	0		2	1	100.00%	8	4	100.00%
	Aggravated Assault - Non DV	0	3	-100.00%	5	9	-44.44%	22	17	29.41%
	Aggravated Assault - DV	2	0		5	6	-16.67%	17	13	30.77%
Violent Total:		3	4	-25.00%	15	21	-28.57%	62	49	26.53%
Property	Burglary - Residential	2	1	100.00%	4	10	-60.00%	35	32	9.38%
	Burglary Garage	2	1	100.00%	4	5	-20.00%	18	28	-35.71%
	Burglary Commercial	0	2	-100.00%	3	3	0.00%	15	6	150.00%
	Larceny	11	15	-26.67%	59	74	-20.27%	293	348	-15.80%
	Vehicle Theft	2	4	-50.00%	9	14	-35.71%	53	42	26.19%
	Arson	0	0		1	2	-50.00%	3	4	-25.00%
Property Total:		17	23	-26.09%	80	108	-25.93%	417	460	-9.35%
Preliminary Part 1 Crime Totals:		20	27	-25.93%	95	129	-26.36%	479	509	-5.89%
Current 7 Day Period:		5/1/2022 - 5/7/2022			Prior 7 Day Period:		4/24/2022 - 4/30/2022			
Current 28 Day Period:		4/10/2022 - 5/7/2022			Prior 28 Day Period:		3/13/2022 - 4/9/2022			
Current YTD Day Period:		1/1/2022 - 5/7/2022			Prior YTD Period:		1/1/2021 - 5/7/2021			

Prepared by SPD Crime Analysis Office - Monday, May 9, 2022

NOTE: SPD moved from UCR to the NIBRS reporting standard on 10/4/16 following the transition to a new RMS System. [Numbers on CompStat reports prior to this date should not be used as a comparison to those on this report.](#) Additional info on these reporting standards can be found on the FBI website: <https://ucr.fbi.gov/nibrs-overview>

This chart represents Preliminary counts of selected crime categories from Police Case Reports. Full statistical analysis to determine the confidence level of this data has not been performed. The % change columns on the preliminary counts differ from the percentage change on the NIBRS crime report, sometimes significantly. The CompStat report is designed for operational use and includes only selected NIBRS categories and coding less complex than full NIBRS rules. Official statistics for these and other NIBRS categories can be found on WASPC & FBI websites once available.





City of Spokane
Northwest District (P1)
Selected Crime Codes
2022-04-10 to 2022-04-16
 Prepared By:
 Crime Analysis Unit
 Spokane Police Department

Legend

NIBRS Events



Criminal Homicide



Rape



Robbery Commercial



Robbery Person



Aggravated Assault



Burglary Residential



Burglary Garage



Burglary Commercial



Vehicle Prowling



Vehicle Theft



Arson



Cases Represent LERMS Crime Codes
 Points may indicate multiple events
 Note: Veh Prowl is only Larceny displayed

For Additional Information on
 Incidents pertaining to an
 Area, Trend, or Pattern
 Contact Information Analysis

0 0.25 0.5 1 Miles



THIS IS NOT A LEGAL DOCUMENT:
 The information shown on this map is compiled
 from various sources and is subject to constant
 revision. Information shown on this map should
 not be used to determine the location of facilities
 in relationship to property lines, section lines,
 streets, etc.

Sunday - Saturday

NW - Northwest District (P1)

5/1/2022 TO 5/7/2022



<u>A/C</u>	<u>Offense Statute</u>	<u>Address</u>	<u>Reported Date</u>	<u>Dist</u>
<u>SPA1BS</u>				
C	THEFT OF MOTOR VEHICLE	6900 N GREENWOOD BLVD	5/2/2022	P1
<u>SPA1FM</u>				
C	THEFT 2D FROM MOTOR VEHICLE	8800 N CHELTENHAM CT	5/5/2022	
C	THEFT 3D CITY ALL OTHER	8000 N PANORAMA DR	5/2/2022	P1
<u>SPA1NH</u>				
C	BURGLARY 2D GARAGE	700 W GORDON AVE	5/5/2022	
C	RESIDENTIAL BURGLARY	900 W GORDON AVE	5/5/2022	P1
C	ROBBERY 1D COMMERCIAL	3200 N DIVISION ST	5/5/2022	P2
C	THEFT 1D FROM BUILDING	4200 N DIVISION ST	5/5/2022	P1
C	THEFT 2D FROM BUILDING	3500 N DIVISION ST	5/7/2022	P1
C	THEFT 3D ALL OTHER	4000 N WALL ST	5/3/2022	P1
C	THEFT 3D ALL OTHER	5900 N HOWARD ST	5/6/2022	
C	THEFT OF A FIREARM FROM BUILDING	1200 W PROVIDENCE AVE	5/3/2022	P1
C	THEFT OF MOTOR VEHICLE	400 W ROWAN AVE	5/6/2022	P1
<u>SPA1NW</u>				
C	ASSAULT 1D	5200 N CANNON ST	5/3/2022	P1
C	ASSAULT 2D	3100 W PROVIDENCE AVE	5/4/2022	P1
C	BURGLARY 1D GARAGE	5200 N CANNON ST	5/3/2022	P1
C	RESIDENTIAL BURGLARY	3000 W NORTHWEST BLVD	5/7/2022	P1
C	THEFT 2D FROM BUILDING	2500 W WELLESLEY AVE	5/1/2022	
C	THEFT 2D FROM MOTOR VEHICLE	4000 W ROWAN AVE	5/2/2022	P1
C	THEFT 2D FROM MOTOR VEHICLE	2900 W LONGFELLOW AVE	5/4/2022	
C	THEFT 3D FROM MOTOR VEHICLE	4000 W BROAD AVE	5/1/2022	

POLICE SUMMARY - Ending: Saturday, May 7, 2022

NW - North Central District (P2)



Preliminary IBR Counts

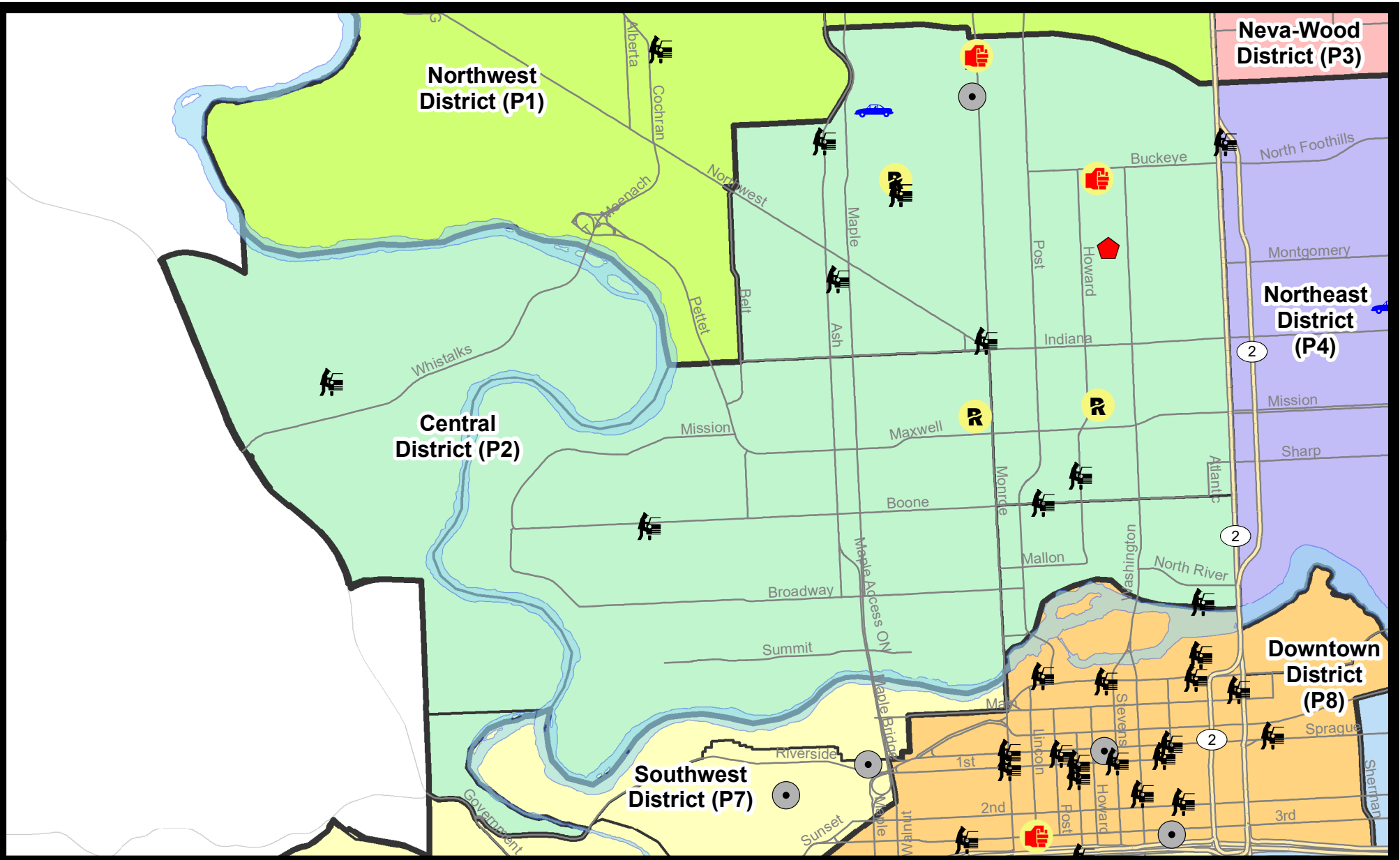
NIBRS Categories (Part 1 Selected)		7 Day Comparison			28 Day Comparison			YTD Comparison		
		Current	Prior	Percent	Current	Prior	Percent	Current	Prior	Percent
Violent	Criminal Homicide	0	0		1	0		1	0	
	Rape	0	0		4	1	300.00%	12	11	9.09%
	Robbery - Commercial	0	1	-100.00%	1	3	-66.67%	7	0	
	Robbery - Person	3	0		4	2	100.00%	11	10	10.00%
	Aggravated Assault - Non DV	4	2	100.00%	10	7	42.86%	28	21	33.33%
	Aggravated Assault - DV	1	0		3	5	-40.00%	17	23	-26.09%
Violent Total:		8	3	166.67%	23	18	27.78%	76	65	16.92%
Property	Burglary - Residential	1	2	-50.00%	8	9	-11.11%	32	40	-20.00%
	Burglary Garage	1	0		1	6	-83.33%	14	20	-30.00%
	Burglary Commercial	2	1	100.00%	5	2	150.00%	23	18	27.78%
	Larceny	12	27	-55.56%	96	92	4.35%	418	349	19.77%
	Vehicle Theft	3	4	-25.00%	12	14	-14.29%	74	50	48.00%
	Arson	0	0		1	3	-66.67%	6	7	-14.29%
Property Total:		19	34	-44.12%	123	126	-2.38%	567	484	17.15%
Preliminary Part 1 Crime Totals:		27	37	-27.03%	146	144	1.39%	643	549	17.12%
Current 7 Day Period:		5/1/2022 - 5/7/2022			Prior 7 Day Period:		4/24/2022 - 4/30/2022			
Current 28 Day Period:		4/10/2022 - 5/7/2022			Prior 28 Day Period:		3/13/2022 - 4/9/2022			
Current YTD Day Period:		1/1/2022 - 5/7/2022			Prior YTD Period:		1/1/2021 - 5/7/2021			

Prepared by SPD Crime Analysis Office - Monday, May 9, 2022

NOTE: SPD moved from UCR to the NIBRS reporting standard on 10/4/16 following the transition to a new RMS System. [Numbers on CompStat reports prior to this date should not be used as a comparison to those on this report.](#) Additional info on these reporting standards can be found on the FBI website: <https://ucr.fbi.gov/nibrs-overview>

This chart represents Preliminary counts of selected crime categories from Police Case Reports. Full statistical analysis to determine the confidence level of this data has not been performed. The % change columns on the preliminary counts differ from the percentage change on the NIBRS crime report, sometimes significantly. The CompStat report is designed for operational use and includes only selected NIBRS categories and coding less complex than full NIBRS rules. Official statistics for these and other NIBRS categories can be found on WASPC & FBI websites once available.





City of Spokane
Central District (P2)
Selected
Crime Types
2022-04-10 to 2022-04-16
 Prepared By:
 Crime Analysis Unit
 Spokane Police Department

Legend


NIBRS Events

- | | | | |
|-------------------|--------------------|----------------------|---------------------|
| Criminal Homicide | Robbery Commercial | Aggravated Assault | Burglary Commercial |
| Rape | Robbery Person | Burglary Residential | Vehicle Prowling |
| | | Burglary Garage | Vehicle Theft |
| | | Arson | |

Cases Represent LERMS Crime Codes
 Points may indicate multiple events
 Note: Veh Prowl is only Larceny category displayed



For Additional Information on Incidents
 pertaining to an Area, Trend, or Pattern
 Contact Information Analysis



THIS IS NOT A LEGAL DOCUMENT:
 The information shown on this map is compiled
 from various sources and is subject to constant
 revision. Information shown on this map should
 not be used to determine the location of facilities
 in relationship to property lines, section lines,
 streets, etc.

Sunday - Saturday

NW - Central District (P2)

5/1/2022 TO 5/7/2022



<u>A/C</u>	<u>Offense Statute</u>	<u>Address</u>	<u>Reported Date</u>	<u>Dist</u>
<u>SPA2EG</u>				
C	BURGLARY 2D COMMERCIAL	800 W BOONE AVE	5/2/2022	P2
C	BURGLARY 2D COMMERCIAL	1300 N ATLANTIC ST	5/5/2022	P2
C	DRIVE BY SHOOTING	1900 W KNOX AVE	5/2/2022	P1
C	IBR Purposes Only - Aggravated Assault	2000 N WASHINGTON ST	5/7/2022	P2
C	RESIDENTIAL BURGLARY	200 W NORA AVE	5/2/2022	P1
C	ROBBERY 1D PERSON	1000 W MANSFIELD AVE	5/6/2022	P1
C	THEFT 2D FROM BUILDING	200 W NORA AVE	5/2/2022	P1
C	THEFT 2D FROM BUILDING	1300 N ATLANTIC ST	5/5/2022	P2
C	THEFT 2D VEHICLE PARTS AND ACCESSORIES	3200 N MONROE ST	5/6/2022	
C	THEFT 3D ALL OTHER	1100 W MANSFIELD AVE	5/5/2022	P2
C	THEFT 3D FROM MOTOR VEHICLE	1800 W JACKSON AVE	5/4/2022	P2
C	THEFT 3D FROM MOTOR VEHICLE	500 W SHANNON AVE	5/4/2022	
C	THEFT OF MOTOR VEHICLE	700 W WAVERLY PL	5/1/2022	P2
C	THEFT OF MOTOR VEHICLE	800 W FREDERICK AVE	5/2/2022	P3
<u>SPA2RS</u>				
C	ROBBERY 1D PERSON	800 N MONROE ST	5/6/2022	P2
C	VEHICULAR ASSAULT	W BOONE AVE / N MONROE ST	5/7/2022	P1
<u>SPA2WC</u>				
C	ASSAULT 2D	W COLLEGE AVE / N SUMMIT BLVD	5/4/2022	P1
C	BURGLARY 2D GARAGE	2600 W BOONE AVE	5/2/2022	P2
C	HARASSMENT FELONY WEAPON INVOLVED	1500 W COLLEGE AVE	5/4/2022	P1
C	ROBBERY 2D PERSON	2400 W BROADWAY AVE	5/5/2022	P1
C	TAKING MOTOR VEHICLE WITHOUT PERMISSION 2D	1900 W GARDNER AVE	5/7/2022	P2
C	THEFT 2D FROM MOTOR VEHICLE	1700 W BRIDGE AVE	5/5/2022	P2
C	THEFT 3D FROM BUILDING	2300 W DEAN AVE	5/1/2022	P2
C	THEFT 3D FROM MOTOR VEHICLE	W BOONE AVE / N ELM ST	5/1/2022	P2
C	THEFT 3D FROM MOTOR VEHICLE	1400 W SPOFFORD AVE	5/1/2022	P2
<u>SPA2WH</u>				
C	MAIL THEFT	2800 W ELLIOTT DR	5/7/2022	P2
C	THEFT 2D FROM MOTOR VEHICLE	W WHISTALKS WAY / W ELLIOTT DR	5/2/2022	P2

POLICE SUMMARY - Ending: Saturday, May 7, 2022



NE - Neva-Wood District (P3)

Preliminary IBR Counts

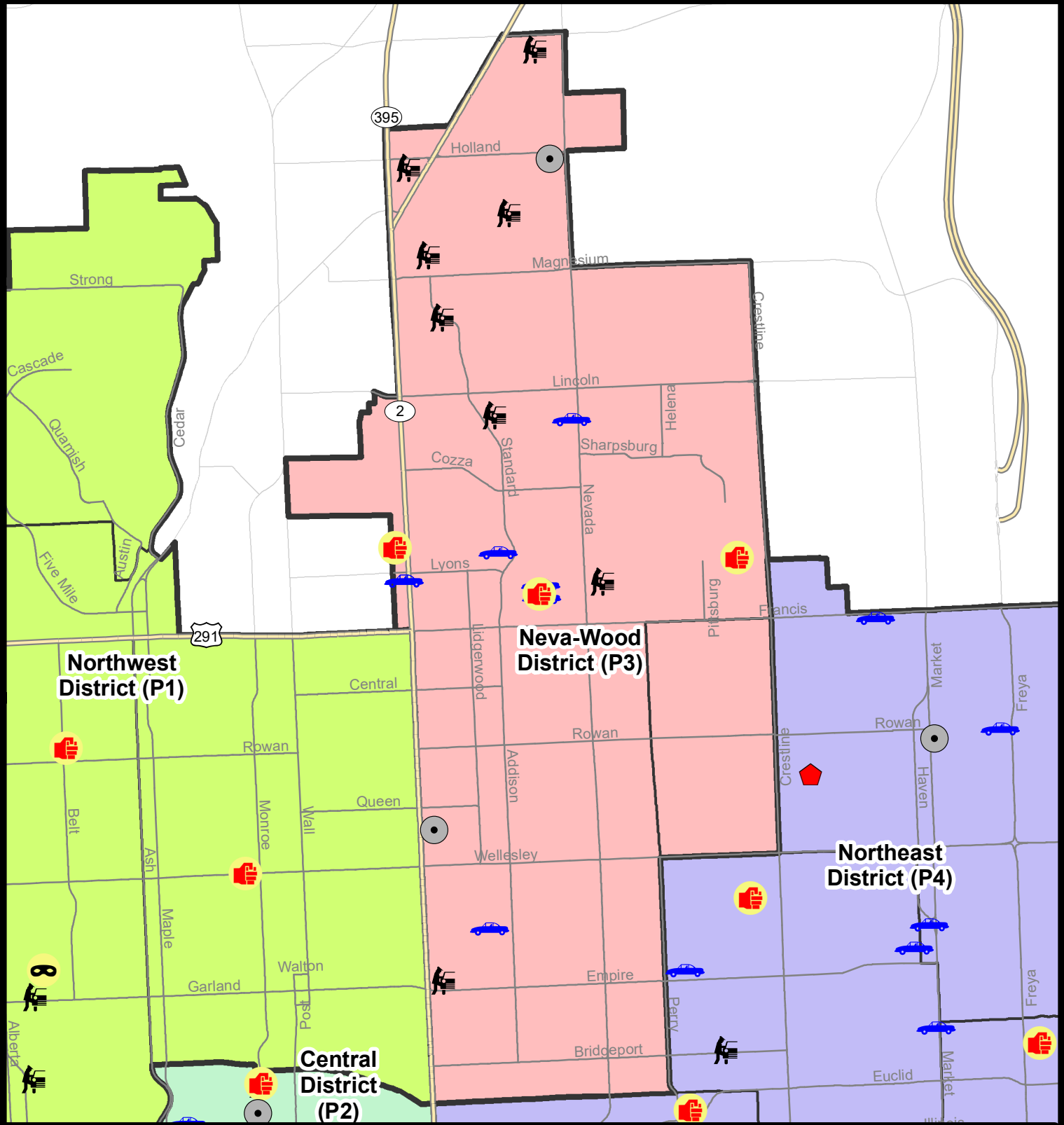
NIBRS Categories (Part 1 Selected)		7 Day Comparison			28 Day Comparison			YTD Comparison		
		Current	Prior	Percent	Current	Prior	Percent	Current	Prior	Percent
Violent	Criminal Homicide	0	0		0	0		0	1	-100.00%
	Rape	1	2	-50.00%	5	0		8	22	-63.64%
	Robbery - Commercial	0	0		1	6	-83.33%	17	6	183.33%
	Robbery - Person	0	0		1	5	-80.00%	16	13	23.08%
	Aggravated Assault - Non DV	1	1	0.00%	4	9	-55.56%	24	28	-14.29%
	Aggravated Assault - DV	1	0		4	3	33.33%	16	24	-33.33%
Violent Total:		3	3	0.00%	15	23	-34.78%	81	94	-13.83%
Property	Burglary - Residential	4	6	-33.33%	12	9	33.33%	45	35	28.57%
	Burglary Garage	1	0		5	5	0.00%	19	26	-26.92%
	Burglary Commercial	2	3	-33.33%	9	5	80.00%	35	38	-7.89%
	Larceny	43	58	-25.86%	208	188	10.64%	921	669	37.67%
	Vehicle Theft	4	8	-50.00%	27	28	-3.57%	118	42	180.95%
	Arson	0	0		0	1	-100.00%	3	3	0.00%
Property Total:		54	75	-28.00%	261	236	10.59%	1141	813	40.34%
Preliminary Part 1 Crime Totals:		57	78	-26.92%	276	259	6.56%	1222	907	34.73%
Current 7 Day Period:		5/1/2022 - 5/7/2022			Prior 7 Day Period:		4/24/2022 - 4/30/2022			
Current 28 Day Period:		4/10/2022 - 5/7/2022			Prior 28 Day Period:		3/13/2022 - 4/9/2022			
Current YTD Day Period:		1/1/2022 - 5/7/2022			Prior YTD Period:		1/1/2021 - 5/7/2021			

Prepared by SPD Crime Analysis Office - Monday, May 9, 2022

NOTE: SPD moved from UCR to the NIBRS reporting standard on 10/4/16 following the transition to a new RMS System. [Numbers on CompStat reports prior to this date should not be used as a comparison to those on this report.](#) Additional info on these reporting standards can be found on the FBI website: <https://ucr.fbi.gov/nibrs-overview>

This chart represents Preliminary counts of selected crime categories from Police Case Reports. Full statistical analysis to determine the confidence level of this data has not been performed. The % change columns on the preliminary counts differ from the percentage change on the NIBRS crime report, sometimes significantly. The CompStat report is designed for operational use and includes only selected NIBRS categories and coding less complex than full NIBRS rules. Official statistics for these and other NIBRS categories can be found on WASPC & FBI websites once available.





City of Spokane
Neva-Wood District (P3)
Selected Crime Codes
2022-04-10 to 2022-04-16
 Prepared By:
 Crime Analysis Unit
 Spokane Police Department

Legend

NIBRS Events

Criminal Homicide	Robbery Person	Burglary Commercial
Rape	Aggravated Assault	Vehicle Prowling
Robbery Commercial	Burglary Residential	Vehicle Theft
	Burglary Garage	Arson

For Additional Information on Incidents pertaining to an Area, Trend, or Pattern Contact Information Analysis

Cases Represent LERMS Crime Codes
Points may indicate multiple events
Note: Veh Prowl is only Larceny displayed

0 0.2 0.4 0.8 Miles

Geographic Information System

THIS IS NOT A LEGAL DOCUMENT:
 The information shown on this map is compiled from various sources and is subject to constant revision. Information shown on this map should not be used to determine the location of facilities in relationship to property lines, section lines, streets, etc.

Sunday - Saturday

5/1/2022 TO 5/7/2022

NE - Neva-Wood District (P3)



<u>A/C</u>	<u>Offense Statute</u>	<u>Address</u>	<u>Reported Date</u>	<u>Dist</u>
SPB3NL				
C	ASSAULT 2D	7200 N NEVADA ST	5/3/2022	P4
C	ASSAULT 2D	9900 N NEWPORT HWY	5/7/2022	P2
A	BURGLARY 1D FROM RESIDENCE	900 E NORTH AVE	5/4/2022	P1
C	BURGLARY 2D COMMERCIAL	5800 N DIVISION ST	5/2/2022	P2
C	BURGLARY 2D COMMERCIAL	5100 N DIVISION ST	5/6/2022	P3
C	BURGLARY 2D FENCED AREA	3100 N DIVISION ST	5/6/2022	P4
C	BURGLARY 2D GARAGE	1100 E PRINCETON AVE	5/3/2022	
C	RAPE 3D		5/6/2022	P3
C	RESIDENTIAL BURGLARY	1000 E COZZA DR	5/1/2022	P4
C	RESIDENTIAL BURGLARY	400 E MAGNESIUM RD	5/2/2022	P3
C	TAKING MOTOR VEHICLE WITHOUT PERMISSION 1D	1100 E EVERETT AVE	5/2/2022	P4
C	THEFT 1D ALL OTHER	1100 E BISMARK AVE	5/2/2022	P4
C	THEFT 2D ALL OTHER	9700 N MORTON CT	5/3/2022	P3
C	THEFT 2D ALL OTHER	9500 N NEWPORT HWY	5/3/2022	P3
A	THEFT 2D ALL OTHER	4700 N DIVISION ST	5/5/2022	P3
C	THEFT 2D FROM BUILDING	5100 N DIVISION ST	5/6/2022	P3
C	THEFT 2D FROM MOTOR VEHICLE	9600 N NEWPORT HWY	5/4/2022	P4
C	THEFT 2D FROM MOTOR VEHICLE	6600 N DIVISION ST	5/2/2022	P3
C	THEFT 2D SHOPLIFTING	4700 N DIVISION ST	5/5/2022	
C	THEFT 2D SHOPLIFTING	9600 N NEWPORT HWY	5/5/2022	
C	THEFT 3D ALL OTHER	600 E MAGNESIUM RD	5/1/2022	P3
C	THEFT 3D ALL OTHER	9700 N MORTON CT	5/4/2022	P3
C	THEFT 3D CITY FROM MOTOR VEHICLE	9200 N COLTON ST	5/1/2022	P4
C	THEFT 3D CITY SHOPLIFTING	9200 N NEVADA ST	5/1/2022	P1
C	THEFT 3D CITY SHOPLIFTING	9200 N COLTON ST	5/2/2022	P4
C	THEFT 3D CITY SHOPLIFTING	7700 N DIVISION ST	5/4/2022	P3
C	THEFT 3D CITY SHOPLIFTING	9900 N NEWPORT HWY	5/7/2022	P4
C	THEFT 3D FROM BUILDING	700 E JOSEPH AVE	5/3/2022	
C	THEFT 3D FROM BUILDING	6500 N NEVADA ST	5/5/2022	
C	THEFT 3D FROM MOTOR VEHICLE	7800 N MORTON ST	5/2/2022	P3
C	THEFT 3D SHOPLIFTING	9300 N DIVISION ST	5/1/2022	P3
C	THEFT 3D SHOPLIFTING	5500 N DIVISION ST	5/1/2022	
C	THEFT 3D SHOPLIFTING	4700 N DIVISION ST	5/5/2022	
C	THEFT 3D SHOPLIFTING	4700 N DIVISION ST	5/5/2022	
C	THEFT 3D SHOPLIFTING	4700 N DIVISION ST	5/5/2022	
C	THEFT 3D SHOPLIFTING	7700 N DIVISION ST	5/6/2022	
C	THEFT 3D SHOPLIFTING	7700 N DIVISION ST	5/6/2022	
C	THEFT 3D SHOPLIFTING	10100 N NEWPORT HWY	5/6/2022	

For protection of victim privacy, the entire address on sexual assault crimes has been redacted.

A/C	Offense Statute	Address	Reported Date	Dist
C	THEFT 3D SHOPLIFTING	9600 N NEWPORT HWY	5/6/2022	
C	THEFT 3D SHOPLIFTING	4700 N DIVISION ST	5/6/2022	
C	THEFT 3D SHOPLIFTING	9600 N NEWPORT HWY	5/7/2022	
C	THEFT 3D SHOPLIFTING	9600 N NEWPORT HWY	5/7/2022	
C	THEFT 3D VEHICLE PARTS AND ACCESSORIES	500 E HOLLAND AVE	5/1/2022	P3
C	THEFT 3D VEHICLE PARTS AND ACCESSORIES	7800 N MORTON ST	5/1/2022	P3
C	THEFT 3D VEHICLE PARTS AND ACCESSORIES	600 E LIBERTY AVE	5/3/2022	P3
C	THEFT 3D VEHICLE PARTS AND ACCESSORIES	9100 N NEWPORT HWY	5/6/2022	P3
A	THEFT 3D VEHICLE PARTS AND ACCESSORIES	900 E GORDON AVE	5/4/2022	P3
C	THEFT 3D VEHICLE PARTS AND ACCESSORIES	5100 N DIVISION ST	5/6/2022	P3
C	THEFT 3D VEHICLE PARTS AND ACCESSORIES	1000 E COZZA DR	5/1/2022	
C	THEFT OF A FIREARM FROM MOTOR VEHICLE	1500 E HOUGHTON CT	5/3/2022	P3
C	THEFT OF MOTOR VEHICLE	1100 E MAGNESIUM RD	5/1/2022	P4
C	THEFT OF MOTOR VEHICLE	1200 E BISMARK AVE	5/5/2022	P4
C	THEFT OF MOTOR VEHICLE	1000 E SANSON AVE	5/6/2022	P3

SPB3WH

C	RESIDENTIAL BURGLARY	1400 E WABASH AVE	5/2/2022	P3
C	THEFT 2D FROM BUILDING	1400 E WABASH AVE	5/2/2022	P3
C	THEFT 3D ALL OTHER	1700 E WABASH AVE	5/3/2022	P3
C	THEFT OF A FIREARM FROM BUILDING	1400 E WABASH AVE	5/2/2022	P3

POLICE SUMMARY - Ending: Saturday, May 7, 2022



NE - Northeast District (P4)

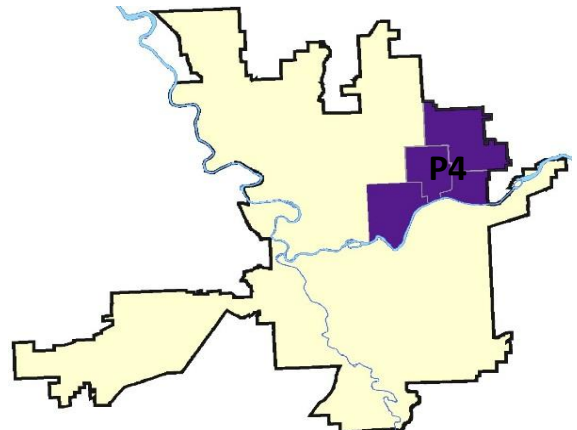
Preliminary IBR Counts

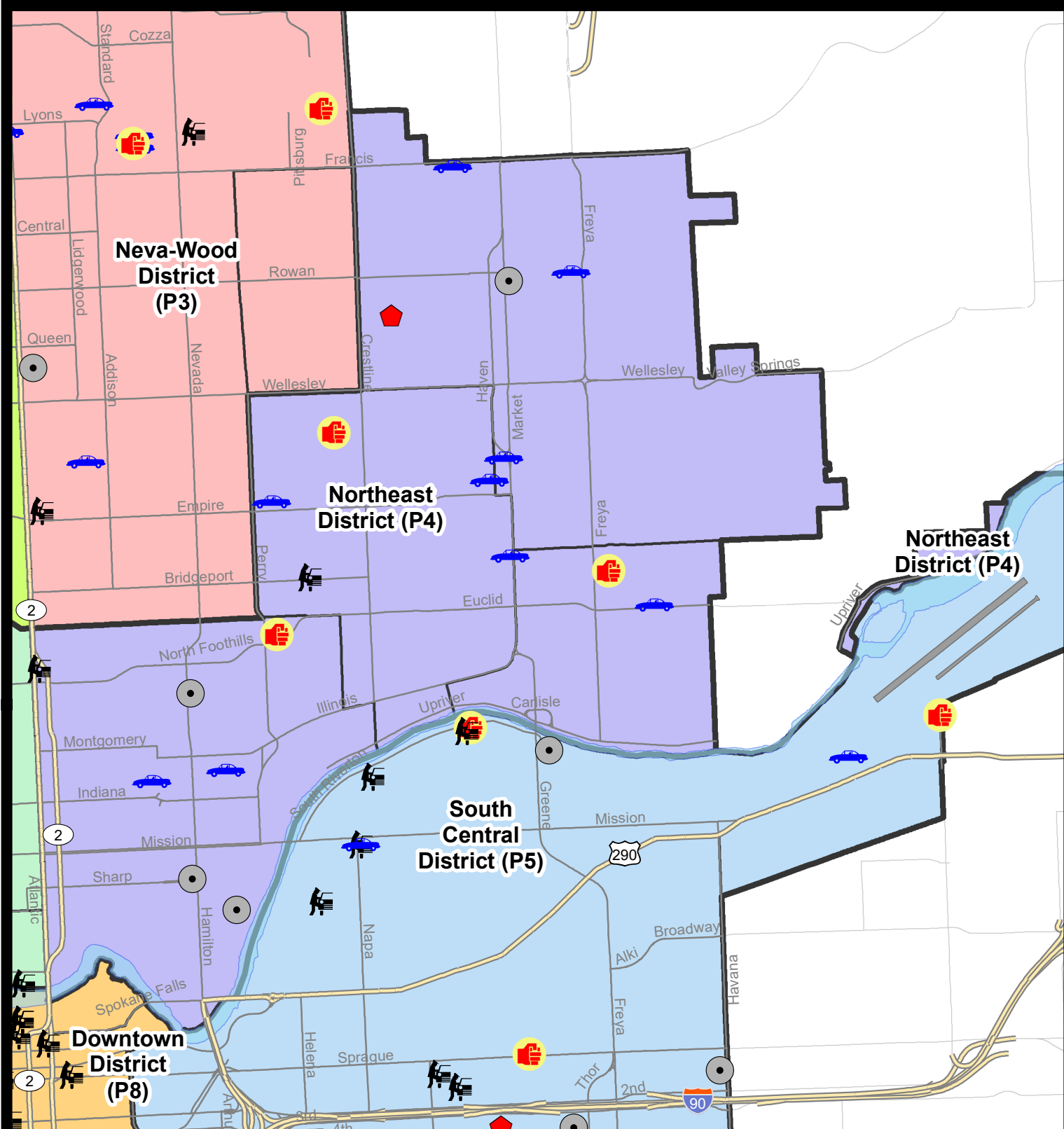
NIBRS Categories (Part 1 Selected)		7 Day Comparison			28 Day Comparison			YTD Comparison		
		Current	Prior	Percent	Current	Prior	Percent	Current	Prior	Percent
Violent	Criminal Homicide	0	0		0	0		0	0	
	Rape	2	0		4	1	300.00%	10	13	-23.08%
	Robbery - Commercial	1	0		1	2	-50.00%	4	3	33.33%
	Robbery - Person	0	1	-100.00%	1	5	-80.00%	9	10	-10.00%
	Aggravated Assault - Non DV	4	1	300.00%	8	8	0.00%	28	21	33.33%
	Aggravated Assault - DV	2	0		3	3	0.00%	22	16	37.50%
Violent Total:		9	2	350.00%	17	19	-10.53%	73	63	15.87%
Property	Burglary - Residential	2	3	-33.33%	7	11	-36.36%	43	38	13.16%
	Burglary Garage	0	0		0	3	-100.00%	10	16	-37.50%
	Burglary Commercial	0	3	-100.00%	8	11	-27.27%	58	20	190.00%
	Larceny	12	22	-45.45%	75	89	-15.73%	400	388	3.09%
	Vehicle Theft	4	4	0.00%	22	15	46.67%	100	63	58.73%
	Arson	0	1	-100.00%	1	1	0.00%	3	7	-57.14%
Property Total:		18	33	-45.45%	113	130	-13.08%	614	532	15.41%
Preliminary Part 1 Crime Totals:		27	35	-22.86%	130	149	-12.75%	687	595	15.46%
Current 7 Day Period:		5/1/2022 - 5/7/2022			Prior 7 Day Period:		4/24/2022 - 4/30/2022			
Current 28 Day Period:		4/10/2022 - 5/7/2022			Prior 28 Day Period:		3/13/2022 - 4/9/2022			
Current YTD Day Period:		1/1/2022 - 5/7/2022			Prior YTD Period:		1/1/2021 - 5/7/2021			

Prepared by SPD Crime Analysis Office - Monday, May 9, 2022

NOTE: SPD moved from UCR to the NIBRS reporting standard on 10/4/16 following the transition to a new RMS System. [Numbers on CompStat reports prior to this date should not be used as a comparison to those on this report.](#) Additional info on these reporting standards can be found on the FBI website: <https://ucr.fbi.gov/nibrs-overview>

This chart represents Preliminary counts of selected crime categories from Police Case Reports. Full statistical analysis to determine the confidence level of this data has not been performed. The % change columns on the preliminary counts differ from the percentage change on the NIBRS crime report, sometimes significantly. The CompStat report is designed for operational use and includes only selected NIBRS categories and coding less complex than full NIBRS rules. Official statistics for these and other NIBRS categories can be found on WASPC & FBI websites once available.





City of Spokane
Northeast District (P4)
Selected Crime Codes
2022-04-10 to 2022-04-16
 Prepared By:
 Crime Analysis Unit
 Spokane Police Department

Legend

NIBRS Events



Criminal Homicide



Rape



Robbery Commercial



Robbery Person



Aggravated Assault



Burglary Residential



Burglary Garage



Burglary Commercial



Vehicle Prowling



Vehicle Theft



Arson



Cases Represent LERMS Crime Codes
 Points may indicate multiple events
 Note: Veh Prowl is only Larceny displayed

For Additional Information on
 Incidents pertaining to an
 Area, Trend, or Pattern
 Contact Information Analysis

0 0.2 0.4 0.8 Miles



THIS IS NOT A LEGAL DOCUMENT:
 The information shown on this map is compiled
 from various sources and is subject to constant
 revision. Information shown on this map should
 not be used to determine the location of facilities
 in relationship to property lines, section lines,
 streets, etc.

Sunday - Saturday

NE - Northeast District (P4)

5/1/2022 TO 5/7/2022



<u>A/C</u>	<u>Offense Statute</u>	<u>Address</u>	<u>Reported Date</u>	<u>Dist</u>
<u>SPB4BE</u>				
C	ASSAULT 1D	E HEROY AVE / N LACEY ST	5/2/2022	P4
C	ASSAULT 1D	1800 E DALTON AVE	5/2/2022	P1
C	ASSAULT 2D	1600 E PROVIDENCE AVE	5/6/2022	P4
C	DRIVE BY SHOOTING	N HELENA ST / E DALTON AVE	5/2/2022	P3
C	DRIVE BY SHOOTING	E LIBERTY AVE / N MADEIRA ST	5/3/2022	P4
C	RAPE 3D		5/3/2022	P3
A	RESIDENTIAL BURGLARY	2700 N SMITH ST	5/2/2022	P3
A	RESIDENTIAL BURGLARY	2200 E WELLESLEY AVE	5/4/2022	P4
C	THEFT 3D ALL OTHER	1600 E WELLESLEY AVE	5/2/2022	
C	THEFT 3D VEHICLE PARTS AND ACCESSORIES	E LIBERTY AVE / N NAPA ST	5/7/2022	
C	THEFT OF MOTOR VEHICLE	N REGAL ST / E BRIDGEPORT AVE	5/7/2022	P4
<u>SPB4HI</u>				
C	TAKING MOTOR VEHICLE WITHOUT PERMISSION 1D	2700 E JOSEPH AVE	5/7/2022	P4
C	THEFT 3D CITY ALL OTHER	3900 E RICH AVE	5/7/2022	P4
C	THEFT 3D FROM BUILDING	5300 N REGAL ST	5/1/2022	P4
C	THEFT 3D FROM BUILDING	5300 N REGAL ST	5/3/2022	P4
<u>SPB4LO</u>				
C	IBR Purposes Only - All Other Larceny	2400 N DIVISION ST	5/5/2022	P4
C	RAPE 3D ORAL/ANAL OR SAME SEX		5/2/2022	P2
C	ROBBERY 1D COMMERCIAL	200 E NORTH FOOTHILLS DR	5/7/2022	P4
C	THEFT 2D FROM BUILDING	700 N HAMILTON ST	5/6/2022	P4
C	THEFT 3D ALL OTHER	500 E BOONE AVE	5/2/2022	P4
C	THEFT 3D ALL OTHER	2400 N DIVISION ST	5/5/2022	P2
C	THEFT 3D SHOPLIFTING	2500 N DIVISION ST	5/2/2022	P4
C	THEFT 3D VEHICLE PARTS AND ACCESSORIES	3000 N HOGAN ST	5/3/2022	P4
C	THEFT OF A FIREARM FROM MOTOR VEHICLE	3000 N HOGAN ST	5/3/2022	P4
C	THEFT OF MOTOR VEHICLE	N HAMILTON ST / E MISSION AVE	5/4/2022	P3
C	THEFT OF MOTOR VEHICLE	100 E MONTGOMERY AVE	5/6/2022	P3
<u>SPB4MI</u>				
C	ASSAULT 2D	4100 E FREDERICK AVE	5/1/2022	P4

SPOKANE POLICE DEPARTMENT



SOUTH **Police Service Area**

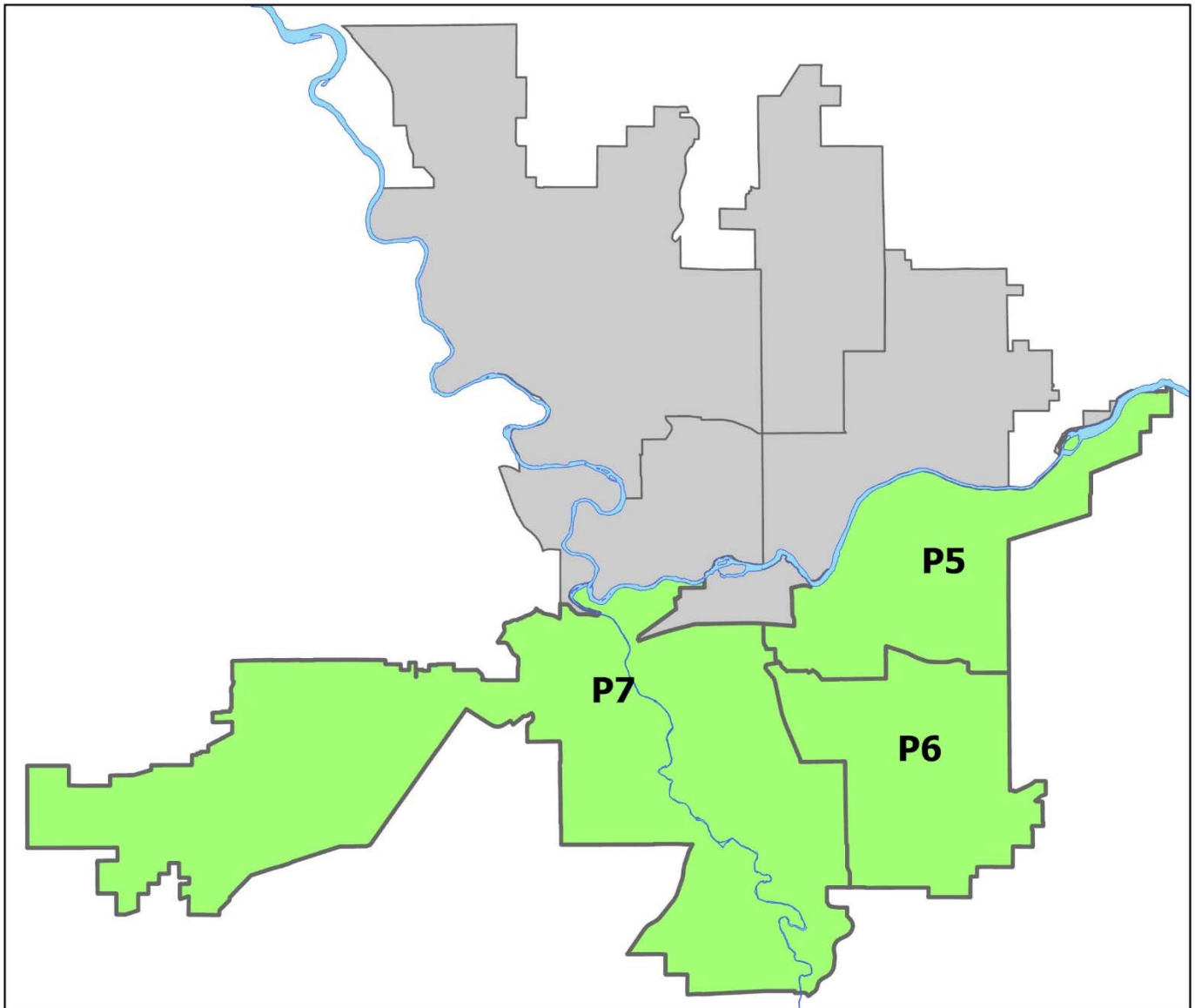
PSA Commander

Captain Brad Arleth

South Central District (P5)

Southeast District (P6)

Southwest District (P7)



POLICE SUMMARY - Ending: Saturday, May 7, 2022

SOUTH PRECINCT (P5, P6, and P7)



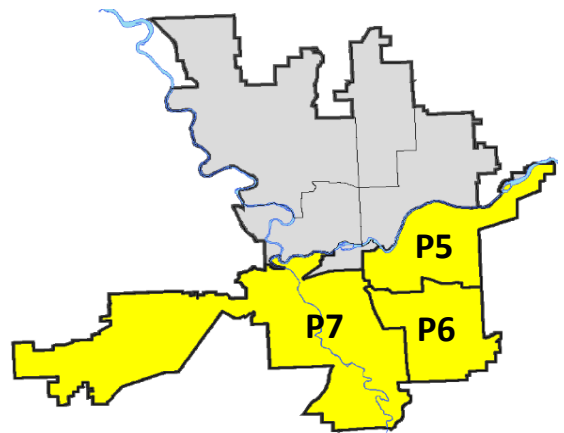
Preliminary IBR Counts

NIBRS Categories (Part 1 Selected)		7 Day Comparison			28 Day Comparison			YTD Comparison		
		Current	Prior	Percent	Current	Prior	Percent	Current	Prior	Percent
Violent	Criminal Homicide	0	0		0	0		1	1	0.00%
	Rape	2	2	0.00%	7	6	16.67%	27	35	-22.86%
	Robbery - Commercial	1	1	0.00%	2	1	100.00%	6	2	200.00%
	Robbery - Person	0	0		1	3	-66.67%	12	12	0.00%
	Aggravated Assault - Non DV	2	5	-60.00%	10	8	25.00%	46	46	0.00%
	Aggravated Assault - DV	1	4	-75.00%	9	15	-40.00%	41	39	5.13%
Violent Total:		6	12	-50.00%	29	33	-12.12%	133	135	-1.48%
Property	Burglary - Residential	3	7	-57.14%	16	17	-5.88%	81	76	6.58%
	Burglary Garage	3	3	0.00%	13	15	-13.33%	44	49	-10.20%
	Burglary Commercial	1	11	-90.91%	27	18	50.00%	75	43	74.42%
	Larceny	45	72	-37.50%	242	236	2.54%	1064	755	40.93%
	Vehicle Theft	10	4	150.00%	30	41	-26.83%	179	98	82.65%
	Arson	0	1	-100.00%	1	0		5	11	-54.55%
Property Total:		62	98	-36.73%	329	327	0.61%	1448	1032	40.31%
Preliminary Part 1 Crime Totals:		68	110	-38.18%	358	360	-0.56%	1581	1167	35.48%
Current 7 Day Period:		5/1/2022 - 5/7/2022			Prior 7 Day Period:		4/24/2022 - 4/30/2022			
Current 28 Day Period:		4/10/2022 - 5/7/2022			Prior 28 Day Period:		3/13/2022 - 4/9/2022			
Current YTD Day Period:		1/1/2022 - 5/7/2022			Prior YTD Period:		1/1/2021 - 5/7/2021			

Prepared by SPD Crime Analysis Office - Monday, May 9, 2022

NOTE: SPD moved from UCR to the NIBRS reporting standard on 10/4/16 following the transition to a new RMS System. [Numbers on CompStat reports prior to this date should not be used as a comparison to those on this report.](#) Additional info on these reporting standards can be found on the FBI website: <https://ucr.fbi.gov/nibrs-overview>

This chart represents Preliminary counts of selected crime categories from Police Case Reports. Full statistical analysis to determine the confidence level of this data has not been performed. The % change columns on the preliminary counts differ from the percentage change on the NIBRS crime report, sometimes significantly. The CompStat report is designed for operational use and includes only selected NIBRS categories and coding less complex than full NIBRS rules. Official statistics for these and other NIBRS categories can be found on WASPC & FBI websites once available.



POLICE SUMMARY - Ending: Saturday, May 7, 2022



SE - South Central District (P5)

Preliminary IBR Counts

NIBRS Categories (Part 1 Selected)		7 Day Comparison			28 Day Comparison			YTD Comparison		
		Current	Prior	Percent	Current	Prior	Percent	Current	Prior	Percent
Violent	Criminal Homicide	0	0		0	0		0	0	
	Rape	1	0		2	1	100.00%	11	16	-31.25%
	Robbery - Commercial	0	0		0	1	-100.00%	1	0	
	Robbery - Person	0	0		0	1	-100.00%	4	7	-42.86%
	Aggravated Assault - Non DV	0	0		2	5	-60.00%	21	21	0.00%
	Aggravated Assault - DV	1	3	-66.67%	6	7	-14.29%	24	18	33.33%
Violent Total:		2	3	-33.33%	10	15	-33.33%	61	62	-1.61%
Property	Burglary - Residential	2	0		4	4	0.00%	28	23	21.74%
	Burglary Garage	3	0		4	6	-33.33%	14	10	40.00%
	Burglary Commercial	1	6	-83.33%	16	9	77.78%	42	22	90.91%
	Larceny	16	32	-50.00%	89	86	3.49%	378	272	38.97%
	Vehicle Theft	4	2	100.00%	17	19	-10.53%	74	39	89.74%
	Arson	0	0		0	0		3	6	-50.00%
Property Total:		26	40	-35.00%	130	124	4.84%	539	372	44.89%
Preliminary Part 1 Crime Totals:		28	43	-34.88%	140	139	0.72%	600	434	38.25%
Current 7 Day Period:		5/1/2022 - 5/7/2022			Prior 7 Day Period:		4/24/2022 - 4/30/2022			
Current 28 Day Period:		4/10/2022 - 5/7/2022			Prior 28 Day Period:		3/13/2022 - 4/9/2022			
Current YTD Day Period:		1/1/2022 - 5/7/2022			Prior YTD Period:		1/1/2021 - 5/7/2021			

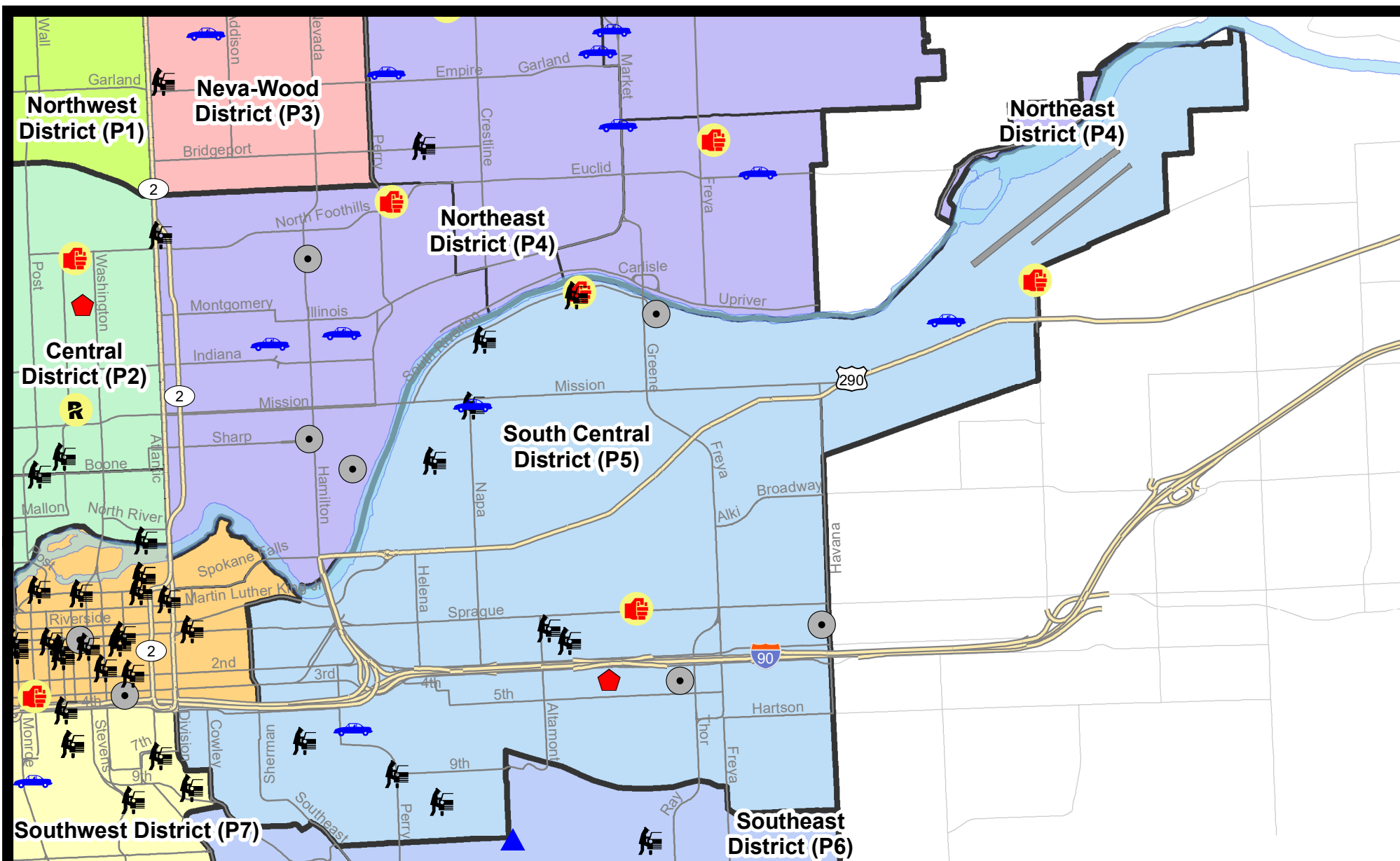
Prepared by SPD Crime Analysis Office - Monday, May 9, 2022

NOTE: SPD moved from UCR to the NIBRS reporting standard on 10/4/16 following the transition to a new RMS System. [Numbers on CompStat reports prior to this date should not be used as a comparison to those on this report.](#) Additional info on these reporting standards can be found on the FBI website: <https://ucr.fbi.gov/nibrs-overview>

This chart represents Preliminary counts of selected crime categories from Police Case Reports. Full statistical analysis to determine the confidence level of this data has not been performed. The % change columns on the preliminary counts differ from the percentage change on the NIBRS crime report, sometimes significantly. The CompStat report is designed for operational use and includes only selected NIBRS categories and coding less complex than full NIBRS rules. Official statistics for these and other NIBRS categories can be found on WASPC & FBI websites once available.



Note: On 2/10/21 a portion of the Police Block SPC5EC became part of the Downtown Precinct (SPD8EC); Consequently activity in P5 will appear lower if compared to printed CompStat reports prior to 2/10/21



City of Spokane
South Central District (P5)
Selected
Crime Types
2022-04-10 to 2022-04-16

Prepared By:
Crime Analysis Unit
Spokane Police Department

Legend

NIBRS Events



Criminal Homicide



Rape



Robbery Commercial



Robbery Person



Aggravated Assault



Burglary Residential



Burglary Garage



Burglary Commercial



Vehicle Prowling



Vehicle Theft



Arson

Cases Represent LERMS Crime Codes

Points may indicate multiple events

Note: Veh Prowl is only Larceny category displayed



For Additional Information on Incidents
 pertaining to an Area, Trend, or Pattern
 Contact Information Analysis

0 0.2 0.4 0.6 0.8 1 Miles



THIS IS NOT A LEGAL DOCUMENT:
 The information shown on this map is compiled
 from various sources and is subject to constant
 revision. Information shown on this map should
 not be used to determine the location of facilities
 in relationship to property lines, section lines,
 streets, etc.

Sunday - Saturday

5/1/2022 TO 5/7/2022

SE - South Central District (P5)



<u>A/C</u>	<u>Offense Statute</u>	<u>Address</u>	<u>Reported Date</u>	<u>Dist</u>
<u>SPC5EC</u>				
C	ASSAULT 4D WEAPON	2200 E 7TH AVE	5/4/2022	P6
C	BURGLARY 2D COMMERCIAL	1000 S PERRY ST	5/1/2022	P7
C	BURGLARY 2D GARAGE	1500 E 1ST AVE	5/3/2022	P5
C	RAPE 3D		5/3/2022	P5
C	RESIDENTIAL BURGLARY	400 S MAGNOLIA ST	5/2/2022	P5
C	RESIDENTIAL BURGLARY	1700 E 7TH AVE	5/6/2022	P6
C	THEFT 1D FROM MOTOR VEHICLE	1100 E 12TH AVE	5/4/2022	P5
C	THEFT 2D ALL OTHER	S THOR ST / E 3RD AVE	5/1/2022	P5
C	THEFT 2D ALL OTHER	600 S RAY ST	5/1/2022	
C	THEFT 2D VEHICLE PARTS AND ACCESSORIES	1900 E 9TH AVE	5/2/2022	
C	THEFT 3D CITY FROM MOTOR VEHICLE	3000 E SPRAGUE AVE	5/5/2022	P6
C	THEFT 3D CITY SHOPLIFTING	400 S THOR ST	5/7/2022	P6
C	THEFT 3D FROM BUILDING	200 E 5TH AVE	5/3/2022	P5
C	THEFT 3D FROM MOTOR VEHICLE	2400 E SPRAGUE AVE	5/2/2022	P5
C	THEFT 3D FROM MOTOR VEHICLE	E 2ND AVE / S RALPH ST	5/1/2022	
C	THEFT 3D FROM MOTOR VEHICLE	3900 E MAIN AVE	5/3/2022	
C	THEFT 3D SHOPLIFTING	700 E 2ND AVE	5/1/2022	P5
C	THEFT 3D VEHICLE PARTS AND ACCESSORIES	1900 E 9TH AVE	5/1/2022	P5
C	THEFT 3D VEHICLE PARTS AND ACCESSORIES	E 8TH AVE / S COWLEY ST	5/1/2022	
C	THEFT OF A FIREARM FROM MOTOR VEHICLE	2000 E 13TH AVE	5/2/2022	P5
C	THEFT OF MOTOR VEHICLE	2500 E 5TH AVE	5/2/2022	P6
C	THEFT OF MOTOR VEHICLE	3000 E SPRAGUE AVE	5/2/2022	P5
<u>SPC5GP</u>				
C	BURGLARY 2D GARAGE	2800 E MISSION AVE	5/2/2022	P5
C	BURGLARY 2D GARAGE	1500 N NELSON ST	5/2/2022	P5
C	THEFT 3D ALL OTHER	1500 N NELSON ST	5/2/2022	P5
C	THEFT 3D FROM MOTOR VEHICLE	3000 E ERMINA AVE	5/7/2022	
C	THEFT OF MOTOR VEHICLE	1300 N COOK ST	5/2/2022	P6
C	THEFT OF MOTOR VEHICLE	3900 E TRENT AVE	5/4/2022	P6

POLICE SUMMARY - Ending: Saturday, May 7, 2022



SE - Southeast District (P6)

Preliminary IBR Counts

NIBRS Categories (Part 1 Selected)		7 Day Comparison			28 Day Comparison			YTD Comparison		
		Current	Prior	Percent	Current	Prior	Percent	Current	Prior	Percent
Violent	Criminal Homicide	0	0		0	0		0	0	
	Rape	0	1	-100.00%	1	2	-50.00%	5	5	0.00%
	Robbery - Commercial	1	0		1	0		2	0	
	Robbery - Person	0	0		1	1	0.00%	2	0	
	Aggravated Assault - Non DV	2	2	0.00%	5	1	400.00%	7	6	16.67%
	Aggravated Assault - DV	0	0		2	4	-50.00%	9	5	80.00%
Violent Total:		3	3	0.00%	10	8	25.00%	25	16	56.25%
Property	Burglary - Residential	1	4	-75.00%	8	7	14.29%	33	21	57.14%
	Burglary Garage	0	0		2	6	-66.67%	12	17	-29.41%
	Burglary Commercial	0	3	-100.00%	3	5	-40.00%	10	2	400.00%
	Larceny	16	13	23.08%	57	43	32.56%	195	162	20.37%
	Vehicle Theft	1	0		3	10	-70.00%	36	15	140.00%
	Arson	0	0		0	0		1	2	-50.00%
Property Total:		18	20	-10.00%	73	71	2.82%	287	219	31.05%
Preliminary Part 1 Crime Totals:		21	23	-8.70%	83	79	5.06%	312	235	32.77%
Current 7 Day Period:		5/1/2022 - 5/7/2022			Prior 7 Day Period:		4/24/2022 - 4/30/2022			
Current 28 Day Period:		4/10/2022 - 5/7/2022			Prior 28 Day Period:		3/13/2022 - 4/9/2022			
Current YTD Day Period:		1/1/2022 - 5/7/2022			Prior YTD Period:		1/1/2021 - 5/7/2021			

Prepared by SPD Crime Analysis Office - Monday, May 9, 2022

NOTE: SPD moved from UCR to the NIBRS reporting standard on 10/4/16 following the transition to a new RMS System. [Numbers on CompStat reports prior to this date should not be used as a comparison to those on this report.](#) Additional info on these reporting standards can be found on the FBI website: <https://ucr.fbi.gov/nibrs-overview>

This chart represents Preliminary counts of selected crime categories from Police Case Reports. Full statistical analysis to determine the confidence level of this data has not been performed. The % change columns on the preliminary counts differ from the percentage change on the NIBRS crime report, sometimes significantly. The CompStat report is designed for operational use and includes only selected NIBRS categories and coding less complex than full NIBRS rules. Official statistics for these and other NIBRS categories can be found on WASPC & FBI websites once available.



Sunday - Saturday

SE - Southeast District (P6)

5/1/2022 TO 5/7/2022



<u>A/C</u>	<u>Offense Statute</u>	<u>Address</u>	<u>Reported Date</u>	<u>Dist</u>
<u>SPC6LH</u>				
C	ASSAULT 2D	3300 E 17TH AVE	5/7/2022	P6
C	BURGLARY 1D FROM RESIDENCE	1300 S MYRTLE ST	5/3/2022	P6
C	DRIVE BY SHOOTING	4200 E CONGRESS AVE	5/3/2022	P6
C	ROBBERY 1D COMMERCIAL	2600 E 29TH AVE	5/2/2022	P6
C	THEFT 1D ALL OTHER	4200 E 17TH AVE	5/4/2022	P6
C	THEFT 2D FROM BUILDING	3700 E 19TH AVE	5/4/2022	P6
C	THEFT 2D FROM MOTOR VEHICLE	2300 E 17TH AVE	5/1/2022	P6
C	THEFT 2D FROM MOTOR VEHICLE	3100 E 11TH AVE	5/4/2022	P6
C	THEFT 2D VEHICLE PARTS AND ACCESSORIES	4200 E 22ND AVE	5/1/2022	
C	THEFT 3D CITY SHOPLIFTING	E 29TH AVE / S REGAL ST	5/3/2022	P6
C	THEFT 3D FROM MOTOR VEHICLE	2700 E 31ST AVE	5/2/2022	P6
C	THEFT 3D FROM MOTOR VEHICLE	2200 S SOUTHEAST BLVD	5/1/2022	P6
A	THEFT 3D FROM MOTOR VEHICLE	4200 E 36TH AVE	5/5/2022	P6
C	THEFT 3D FROM MOTOR VEHICLE	4100 E 33RD AVE	5/4/2022	P6
C	THEFT 3D FROM MOTOR VEHICLE	3200 E 35TH AVE	5/5/2022	
C	THEFT 3D VEHICLE PARTS AND ACCESSORIES	2300 S HAVANA ST	5/2/2022	P6
C	THEFT OF A FIREARM FROM MOTOR VEHICLE	3700 E 22ND AVE	5/1/2022	P6
C	THEFT OF A FIREARM FROM MOTOR VEHICLE	4200 E 36TH AVE	5/5/2022	P6
<u>SPC6SG</u>				
C	THEFT 1D FROM MOTOR VEHICLE	1600 E 40TH AVE	5/3/2022	
C	THEFT 3D FROM MOTOR VEHICLE	4400 E 40TH AVE	5/6/2022	
C	THEFT OF MOTOR VEHICLE	4900 S REGAL ST	5/3/2022	P6

POLICE SUMMARY - Ending: Saturday, May 7, 2022



SW - Southwest District (P7)

Preliminary IBR Counts

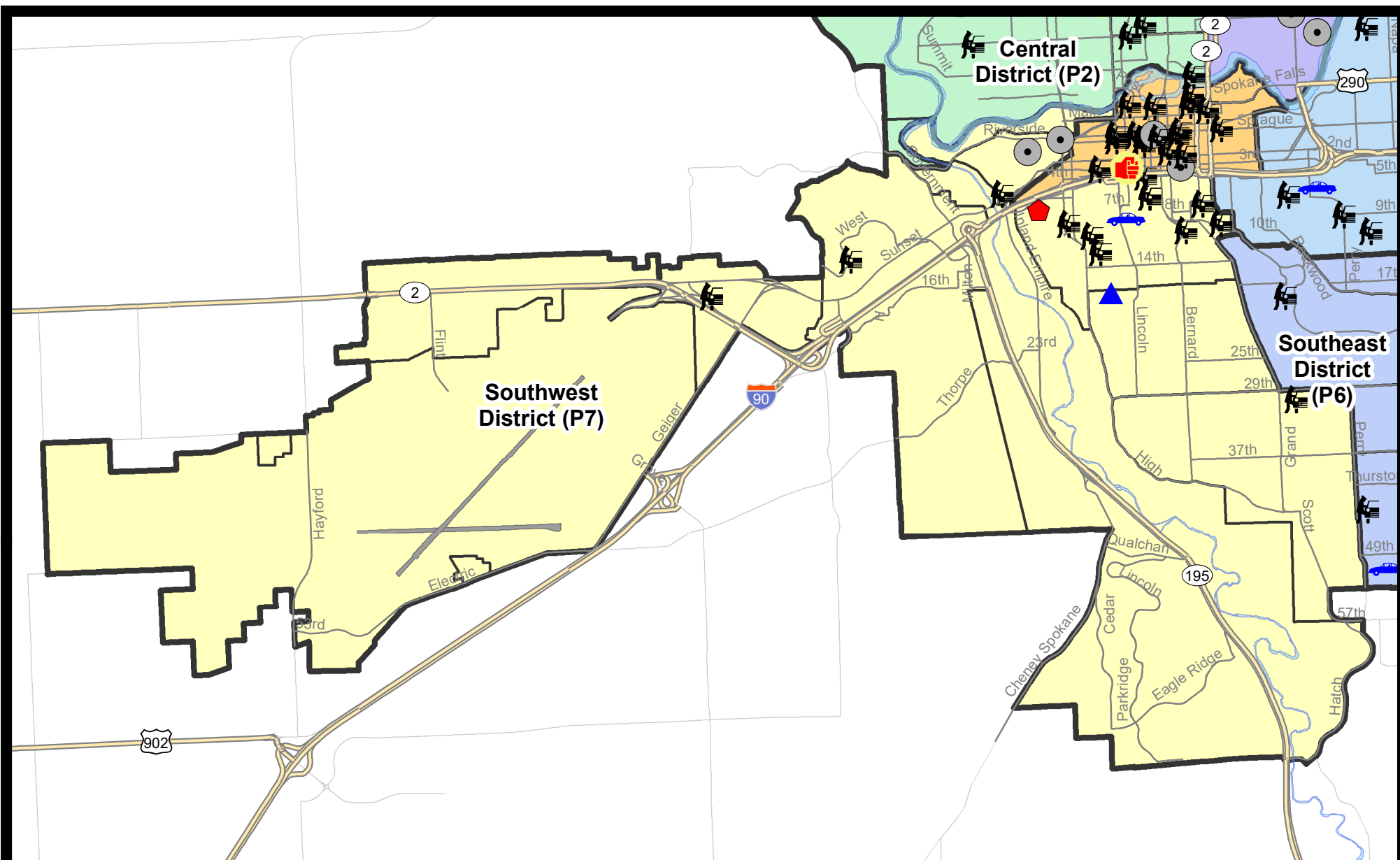
NIBRS Categories (Part 1 Selected)		7 Day Comparison			28 Day Comparison			YTD Comparison		
		Current	Prior	Percent	Current	Prior	Percent	Current	Prior	Percent
Violent	Criminal Homicide	0	0		0	0		1	1	0.00%
	Rape	1	1	0.00%	4	3	33.33%	11	14	-21.43%
	Robbery - Commercial	0	1	-100.00%	1	0		3	2	50.00%
	Robbery - Person	0	0		0	1	-100.00%	6	5	20.00%
	Aggravated Assault - Non DV	0	3	-100.00%	3	2	50.00%	18	19	-5.26%
	Aggravated Assault - DV	0	1	-100.00%	1	4	-75.00%	8	16	-50.00%
Violent Total:		1	6	-83.33%	9	10	-10.00%	47	57	-17.54%
Property	Burglary - Residential	0	3	-100.00%	4	6	-33.33%	20	32	-37.50%
	Burglary Garage	0	3	-100.00%	7	3	133.33%	18	22	-18.18%
	Burglary Commercial	0	2	-100.00%	8	4	100.00%	23	19	21.05%
	Larceny	13	27	-51.85%	96	107	-10.28%	491	321	52.96%
	Vehicle Theft	5	2	150.00%	10	12	-16.67%	69	44	56.82%
	Arson	0	1	-100.00%	1	0		1	3	-66.67%
Property Total:		18	38	-52.63%	126	132	-4.55%	622	441	41.04%
Preliminary Part 1 Crime Totals:		19	44	-56.82%	135	142	-4.93%	669	498	34.34%
Current 7 Day Period:		5/1/2022 - 5/7/2022			Prior 7 Day Period:		4/24/2022 - 4/30/2022			
Current 28 Day Period:		4/10/2022 - 5/7/2022			Prior 28 Day Period:		3/13/2022 - 4/9/2022			
Current YTD Day Period:		1/1/2022 - 5/7/2022			Prior YTD Period:		1/1/2021 - 5/7/2021			

Prepared by SPD Crime Analysis Office - Monday, May 9, 2022

NOTE: SPD moved from UCR to the NIBRS reporting standard on 10/4/16 following the transition to a new RMS System. [Numbers on CompStat reports prior to this date should not be used as a comparison to those on this report.](#) Additional info on these reporting standards can be found on the FBI website: <https://ucr.fbi.gov/nibrs-overview>

This chart represents Preliminary counts of selected crime categories from Police Case Reports. Full statistical analysis to determine the confidence level of this data has not been performed. The % change columns on the preliminary counts differ from the percentage change on the NIBRS crime report, sometimes significantly. The CompStat report is designed for operational use and includes only selected NIBRS categories and coding less complex than full NIBRS rules. Official statistics for these and other NIBRS categories can be found on WASPC & FBI websites once available.



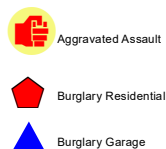



City of Spokane
Southwest District (P7)
Selected
Crime Types
2022-04-10 to 2022-04-16

Prepared By:
Crime Analysis Unit
Spokane Police Department

Legend

NIBRS Events



Cases Represent LERMS Crime Codes
 Points may indicate multiple events
 Note: Veh Prowl is only Larceny category displayed



For Additional Information on Incidents
 pertaining to an Area, Trend, or Pattern
 Contact Information Analysis

0 0.2 0.4 0.6 0.8 1 1.2 1.4 1.6 Miles



THIS IS NOT A LEGAL DOCUMENT:
 The information shown on this map is compiled
 from various sources and is subject to constant
 revision. Information shown on this map should
 not be used to determine the location of facilities
 in relationship to property lines, section lines,
 streets, etc.



Sunday - Saturday

SE - Southwest District (P7)

5/1/2022 TO 5/7/2022



<u>A/C</u>	<u>Offense Statute</u>	<u>Address</u>	<u>Reported Date</u>	<u>Dist</u>
<u>SPD7BA</u>				
C	THEFT 3D FROM MOTOR VEHICLE	2100 W RIVERSIDE AVE	5/3/2022	P7
C	THEFT 3D FROM MOTOR VEHICLE	2100 W RIVERSIDE AVE	5/3/2022	
C	THEFT OF MOTOR VEHICLE	2000 W 3RD AVE	5/4/2022	P7
<u>SPD7CH</u>				
C	TAKING MOTOR VEHICLE WITHOUT PERMISSION 1D	400 W 7TH AVE	5/7/2022	P8
C	TAKING MOTOR VEHICLE WITHOUT PERMISSION 2D	800 W 5TH AVE	5/6/2022	P7
C	THEFT 2D FROM MOTOR VEHICLE	1100 S ASH ST	5/5/2022	P7
C	THEFT 3D FROM BUILDING	1500 W 6TH AVE	5/5/2022	P7
C	THEFT 3D FROM MOTOR VEHICLE	900 S WALNUT ST	5/4/2022	P7
A	THEFT 3D FROM MOTOR VEHICLE	600 S STEVENS ST	5/5/2022	P7
C	THEFT 3D FROM MOTOR VEHICLE	600 W 6TH AVE	5/5/2022	
C	THEFT 3D VEHICLE PARTS AND ACCESSORIES	1200 S ADAMS ST	5/1/2022	
<u>SPD7CS</u>				
C	RAPE 3D		5/4/2022	P6
<u>SPD7LC</u>				
C	THEFT 2D ALL OTHER	2000 S INLAND EMPIRE WAY	5/2/2022	P7
C	THEFT 3D FROM MOTOR VEHICLE	7100 S PARKRIDGE BLVD	5/6/2022	
C	THEFT OF A FIREARM FROM MOTOR VEHICLE	500 S A ST	5/6/2022	P7
C	THEFT OF MOTOR VEHICLE	500 S A ST	5/6/2022	P7
<u>SPD7MC</u>				
C	THEFT OF MOTOR VEHICLE	800 W 19TH AVE	5/5/2022	P7
<u>SPD7PV</u>				
C	THEFT 2D FROM MOTOR VEHICLE	2300 W RIVERSIDE AVE	5/2/2022	
<u>SPD7WP</u>				
C	THEFT 3D ALL OTHER	9000 W US 2 HWY	5/3/2022	P7

SPOKANE POLICE DEPARTMENT

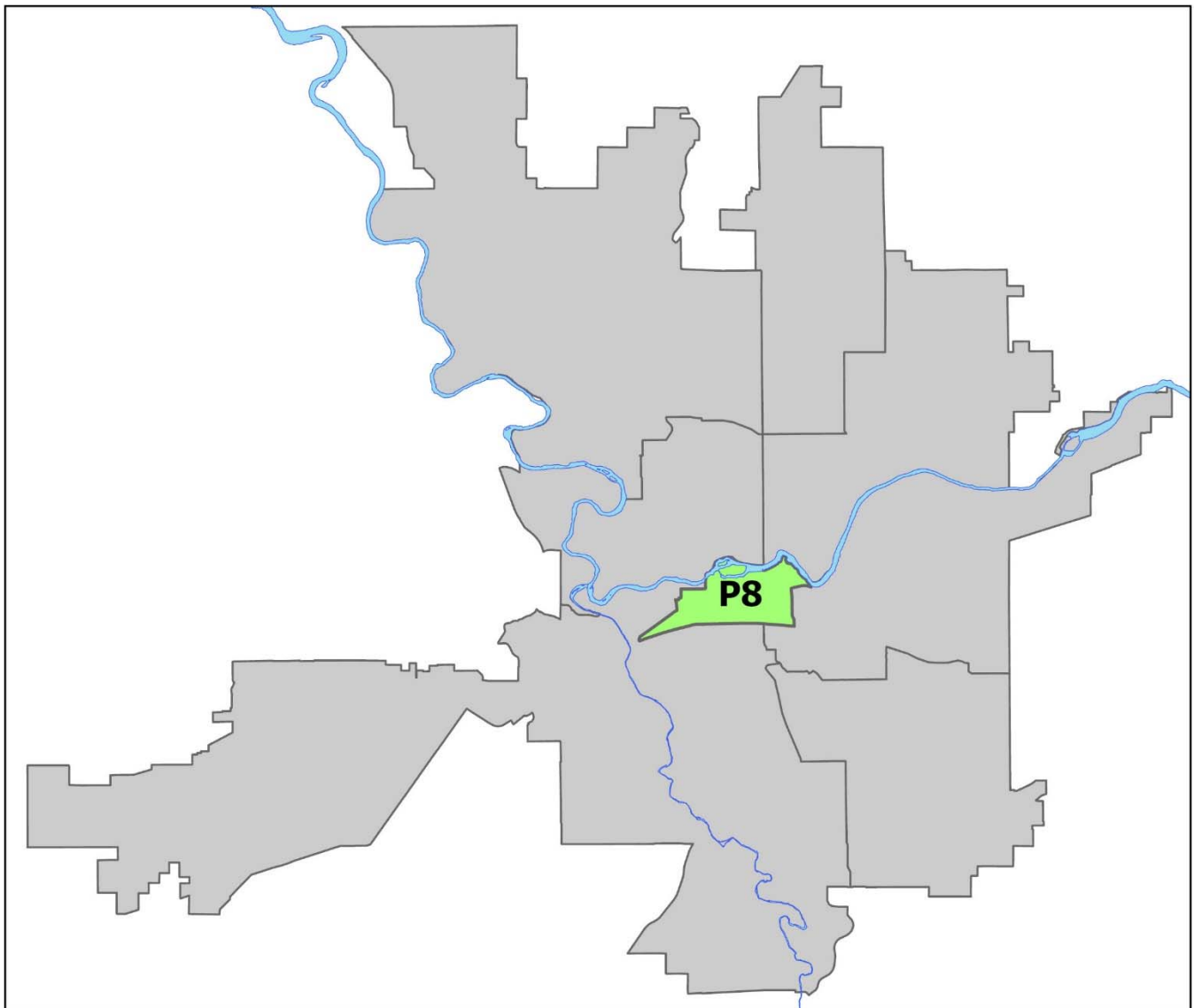
DOWNTOWN

Police Service Area



PSA Commander

Captain David Singley



POLICE SUMMARY - Ending: Saturday, May 7, 2022

DOWNTOWN PRECINCT (P8)



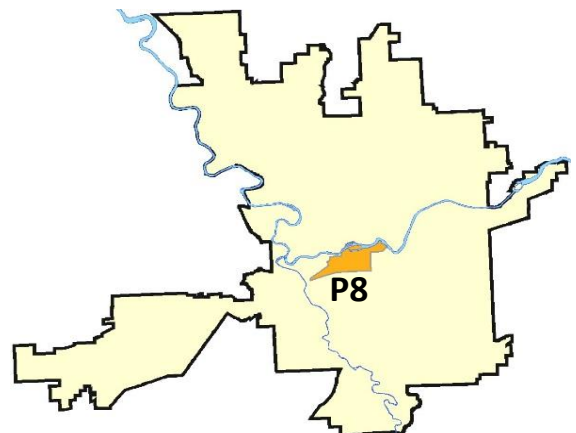
Preliminary IBR Counts

NIBRS Categories (Part 1 Selected)		7 Day Comparison			28 Day Comparison			YTD Comparison		
		Current	Prior	Percent	Current	Prior	Percent	Current	Prior	Percent
Violent	Criminal Homicide	0	0		0	0		1	0	
	Rape	0	0		0	3	-100.00%	13	10	30.00%
	Robbery - Commercial	0	0		1	1	0.00%	5	6	-16.67%
	Robbery - Person	1	1	0.00%	3	0		11	15	-26.67%
	Aggravated Assault - Non DV	4	2	100.00%	7	8	-12.50%	35	30	16.67%
	Aggravated Assault - DV	0	1	-100.00%	2	0		6	9	-33.33%
Violent Total:		5	4	25.00%	13	12	8.33%	71	70	1.43%
Property	Burglary - Residential	1	0		1	2	-50.00%	12	8	50.00%
	Burglary Garage	0	0		0	0		0	3	-100.00%
	Burglary Commercial	2	0		4	4	0.00%	24	38	-36.84%
	Larceny	15	25	-40.00%	102	161	-36.65%	631	260	142.69%
	Vehicle Theft	4	2	100.00%	8	12	-33.33%	50	24	108.33%
	Arson	0	0		0	2	-100.00%	3	3	0.00%
Property Total:		22	27	-18.52%	115	181	-36.46%	720	336	114.29%
Preliminary Part 1 Crime Totals:		27	31	-12.90%	128	193	-33.68%	791	406	94.83%
Current 7 Day Period:		5/1/2022 - 5/7/2022			Prior 7 Day Period:		4/24/2022 - 4/30/2022			
Current 28 Day Period:		4/10/2022 - 5/7/2022			Prior 28 Day Period:		3/13/2022 - 4/9/2022			
Current YTD Day Period:		1/1/2022 - 5/7/2022			Prior YTD Period:		1/1/2021 - 5/7/2021			

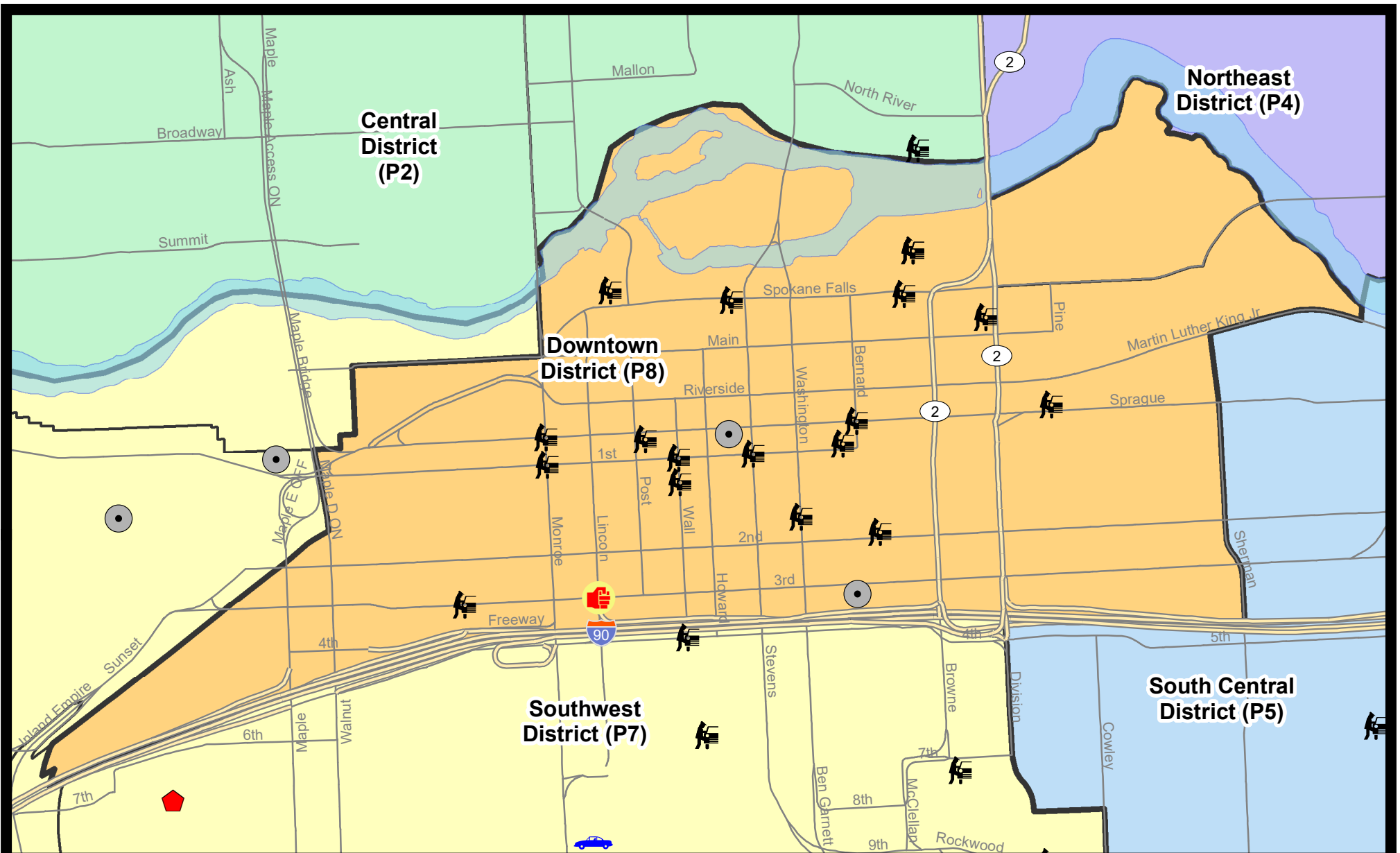
Prepared by SPD Crime Analysis Office - Monday, May 9, 2022

NOTE: SPD moved from UCR to the NIBRS reporting standard on 10/4/16 following the transition to a new RMS System. [Numbers on CompStat reports prior to this date should not be used as a comparison to those on this report.](#) Additional info on these reporting standards can be found on the FBI website: <https://ucr.fbi.gov/nibrs-overview>

This chart represents Preliminary counts of selected crime categories from Police Case Reports. Full statistical analysis to determine the confidence level of this data has not been performed. The % change columns on the preliminary counts differ from the percentage change on the NIBRS crime report, sometimes significantly. The CompStat report is designed for operational use and includes only selected NIBRS categories and coding less complex than full NIBRS rules. Official statistics for these and other NIBRS categories can be found on WASPC & FBI websites once available.



Note: On 2/10/21 a portion of the Police Block SPC5EC became part of the Downtown Precinct (SPD8EC); Consequently activity in P8 will appear higher if compared to printed CompStat reports prior to 2/10/21

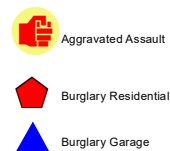
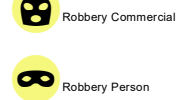


City of Spokane
Downtown District (P8)
Selected
Crime Types
2022-04-10 to 2022-04-16

Prepared By:
Crime Analysis Unit
Spokane Police Department

Legend

NIBRS Events



Cases Represent LERMS Crime Codes
 Points may indicate multiple events
 Note: Veh Prowl is only Larceny category displayed



For Additional Information on Incidents
 pertaining to an Area, Trend, or Pattern
 Contact Information Analysis

0 0.2 Miles



THIS IS NOT A LEGAL DOCUMENT:
 The information shown on this map is compiled
 from various sources and is subject to constant
 revision. Information shown on this map should
 not be used to determine the location of facilities
 in relationship to property lines, section lines,
 streets, etc.



Sunday - Saturday

SW - Downtown District (P8)

5/1/2022 TO 5/7/2022



<u>A/C</u>	<u>Offense Statute</u>	<u>Address</u>	<u>Reported Date</u>	<u>Dist</u>
C	THEFT 2D FROM MOTOR VEHICLE	W MAIN AVE	5/5/2022	P8
<u>SPD8EC</u>				
C	DRIVE BY SHOOTING	E PACIFIC AVE / S DIVISION ST	5/1/2022	P8
C	THEFT 2D FROM MOTOR VEHICLE	300 E 2ND AVE	5/1/2022	P8
C	THEFT 3D CITY SHOPLIFTING	100 S DIVISION ST	5/2/2022	P8
C	THEFT 3D VEHICLE PARTS AND ACCESSORIES	100 S DIVISION ST	5/6/2022	P8
<u>SPD8RS</u>				
C	ASSAULT 2D	200 S LINCOLN ST	5/1/2022	P8
C	ASSAULT 2D	100 S STATE ST	5/3/2022	P8
C	ASSAULT 2D	100 S WASHINGTON ST	5/6/2022	P8
C	BURGLARY 2D COMMERCIAL	200 S DIVISION ST	5/5/2022	P8
C	BURGLARY 2D COMMERCIAL	100 S HOWARD ST	5/6/2022	P8
C	RESIDENTIAL BURGLARY	0 S POST ST	5/3/2022	P8
C	ROBBERY 2D PERSON	W SPRAGUE AVE / S STEVENS ST	5/2/2022	P7
C	THEFT 1D FROM MOTOR VEHICLE	N BERNARD ST / W MAIN AVE	5/3/2022	
C	THEFT 2D FROM MOTOR VEHICLE	300 N SPOKANE FALLS CT	5/2/2022	P8
C	THEFT 2D FROM MOTOR VEHICLE	S MONROE ST / W 1ST AVE	5/5/2022	P8
C	THEFT 2D FROM MOTOR VEHICLE	N WASHINGTON ST / W MAIN AVE	5/1/2022	
C	THEFT 2D FROM MOTOR VEHICLE	0 S POST ST	5/7/2022	
C	THEFT 3D CITY ALL OTHER	500 S CANNON ST	5/1/2022	P7
C	THEFT 3D FROM MOTOR VEHICLE	W 2ND AVE / S ADAMS ST	5/3/2022	P8
C	THEFT 3D FROM MOTOR VEHICLE	0 W SPOKANE FALLS BLVD	5/1/2022	
C	THEFT 3D FROM MOTOR VEHICLE	S MONROE ST / W 1ST AVE	5/1/2022	
C	THEFT 3D FROM MOTOR VEHICLE	N BERNARD ST / W MAIN AVE	5/3/2022	
C	THEFT 3D FROM MOTOR VEHICLE	0 W 3RD AVE	5/7/2022	
C	THEFT OF MOTOR VEHICLE	0 S POST ST	5/3/2022	P8
C	THEFT OF MOTOR VEHICLE	400 W 3RD AVE	5/3/2022	P8
C	THEFT OF MOTOR VEHICLE	S MADISON ST / W SPRAGUE AVE	5/5/2022	P7
C	THEFT OF MOTOR VEHICLE	300 N RIVERPOINT BLVD	5/7/2022	P4

POLICE SUMMARY - Ending: Saturday, May 7, 2022



Other Jurisdiction or Unk District

Preliminary IBR Counts

NIBRS Categories (Part 1 Selected)		7 Day Comparison			28 Day Comparison			YTD Comparison		
		Current	Prior	Percent	Current	Prior	Percent	Current	Prior	Percent
Violent	Criminal Homicide	0	0		0	0		0	0	
	Rape	0	0		0	0		1	2	-50.00%
	Robbery - Commercial	0	0		0	0		0	0	
	Robbery - Person	0	0		0	0		0	0	
	Aggravated Assault - Non DV	0	0		1	1	0.00%	2	0	
	Aggravated Assault - DV	0	0		0	0		1	0	
Violent Total:		0	0		1	1	0.00%	4	2	100.00%
Property	Burglary - Residential	0	0		0	0		0	0	
	Burglary Garage	0	0		0	0		0	0	
	Burglary Commercial	0	2	-100.00%	2	0		3	0	
	Larceny	0	2	-100.00%	11	7	57.14%	29	9	222.22%
	Vehicle Theft	0	0		0	0		1	5	-80.00%
	Arson	0	0		0	0		0	0	
Property Total:		0	4	-100.00%	13	7	85.71%	33	14	135.71%
Preliminary Part 1 Crime Totals:		0	4	-100.00%	14	8	75.00%	37	16	131.25%
Current 7 Day Period:		5/1/2022 - 5/7/2022			Prior 7 Day Period:		4/24/2022 - 4/30/2022			
Current 28 Day Period:		4/10/2022 - 5/7/2022			Prior 28 Day Period:		3/13/2022 - 4/9/2022			
Current YTD Day Period:		1/1/2022 - 5/7/2022			Prior YTD Period:		1/1/2021 - 5/7/2021			

Prepared by SPD Crime Analysis Office - Monday, May 9, 2022

NOTE: SPD moved from UCR to the NIBRS reporting standard on 10/4/16 following the transition to a new RMS System. [Numbers on CompStat reports prior to this date should not be used as a comparison to those on this report.](#) Additional info on these reporting standards can be found on the FBI website: <https://ucr.fbi.gov/nibrs-overview>

This chart represents Preliminary counts of selected crime categories from Police Case Reports. Full statistical analysis to determine the confidence level of this data has not been performed. The % change columns on the preliminary counts differ from the percentage change on the NIBRS crime report, sometimes significantly. The CompStat report is designed for operational use and includes only selected NIBRS categories and coding less complex than full NIBRS rules. Official statistics for these and other NIBRS categories can be found on WASPC & FBI websites once available.

Sunday - Saturday

5/1/2022 TO 5/7/2022

Other Jurisdiction/Unk District



<u>A/C</u>	<u>Offense Statute</u>	<u>Address</u>	<u>Reported Date</u>	<u>Dist</u>
------------	------------------------	----------------	----------------------	-------------

#Type!

#Typ