

# SPOKANE POLICE DEPARTMENT

## PRELIMINARY CITYWIDE **IBR** CRIME REPORT



### Preliminary IBR Counts

CHIEF OF POLICE

Craig Meidl

Period Ending: Saturday, April 16, 2022

NIBRS Categories (Part 1 Selected)		7 Day Comparison			28 Day Comparison			YTD Comparison		
		Current	Prior	Percent	Current	Prior	Percent	Current	Prior	Percent
<b>Violent</b>	Criminal Homicide	1	0		1	2	-50.00%	3	2	50.00%
	Rape	5	1	400.00%	17	18	-5.56%	64	83	-22.89%
	Robbery - Commercial	0	2	-100.00%	10	11	-9.09%	37	14	164.29%
	Robbery - Person	2	5	-60.00%	13	19	-31.58%	57	56	1.79%
	Aggravated Assault - Non DV	12	14	-14.29%	53	36	47.22%	152	140	8.57%
	Aggravated Assault - DV	4	6	-33.33%	25	22	13.64%	97	109	-11.01%
<b>Violent Total:</b>		24	28	-14.29%	119	108	10.19%	410	404	1.49%
<b>Property</b>	Burglary - Residential	6	14	-57.14%	53	40	32.50%	206	189	8.99%
	Burglary Garage	2	9	-77.78%	28	19	47.37%	84	118	-28.81%
	Burglary Commercial	14	11	27.27%	50	45	11.11%	189	137	37.96%
	Larceny	203	202	0.50%	838	847	-1.06%	3170	2308	37.35%
	Vehicle Theft	22	33	-33.33%	112	133	-15.79%	489	267	83.15%
	Arson	0	1	-100.00%	5	6	-16.67%	19	23	-17.39%
<b>Property Total:</b>		247	270	-8.52%	1086	1090	-0.37%	4157	3042	36.65%
<b>Preliminary Part 1 Crime Totals:</b>		271	298	-9.06%	1205	1198	0.58%	4567	3446	32.53%
<b>Current 7 Day Period:</b>		4/10/2022 - 4/16/2022			<b>Prior 7 Day Period:</b>		4/3/2022 - 4/9/2022			
<b>Current 28 Day Period:</b>		3/20/2022 - 4/16/2022			<b>Prior 28 Day Period:</b>		2/20/2022 - 3/19/2022			
<b>Current YTD Day Period:</b>		1/1/2022 - 4/16/2022			<b>Prior YTD Period:</b>		1/1/2021 - 4/16/2021			

Prepared by SPD Crime Analysis Office - Monday, April 18, 2022

**NOTE:** SPD moved from UCR to the NIBRS reporting standard on 10/4/16 following the transition to a new RMS System. [Numbers on CompStat reports prior to this date should not be used as a comparison to those on this report.](#) Additional info on these reporting standards can be found on the FBI website: <https://ucr.fbi.gov/nibrs-overview>

This chart represents Preliminary counts of selected crime categories from Police Case Reports. Full statistical analysis to determine the confidence level of this data has not been performed. The % change columns on the preliminary counts differ from the percentage change on the NIBRS crime report, sometimes significantly. The CompStat report is designed for operational use and includes only selected NIBRS categories and coding less complex than full NIBRS rules. Official statistics for these and other NIBRS categories can be found on WASPC & FBI websites once available.



# SPOKANE POLICE DEPARTMENT



## **NORTH**

## **Police Service Area**

### PSA Commander

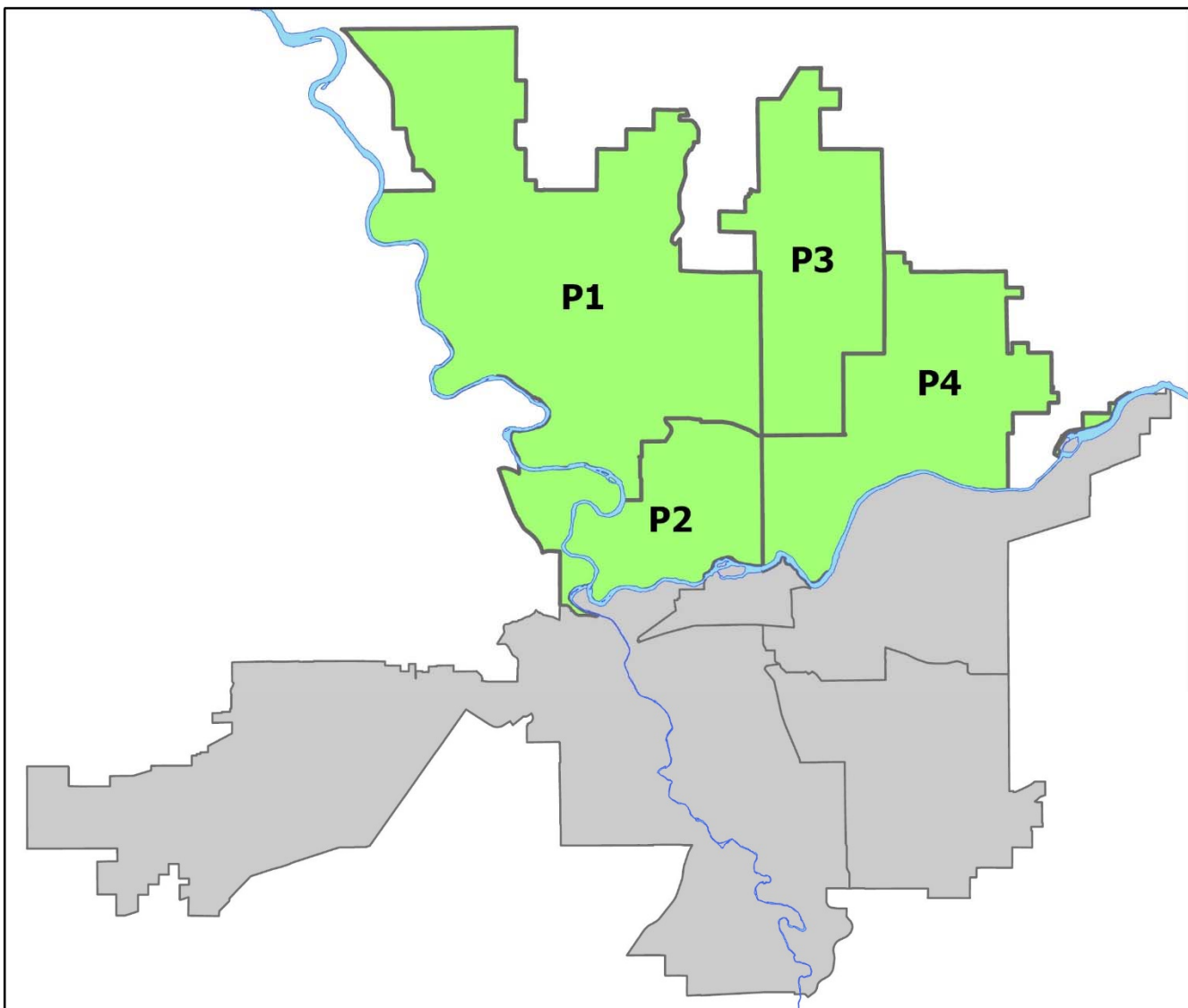
**Captain Mark Griffiths**

**Northwest District (P1)**

**Central District (P2)**

**Neva-Wood District (P3)**

**Northeast District (P4)**



POLICE SUMMARY - Ending: Saturday, April 16, 2022

## ***NORTH PRECINCT (P1, P2, P3, and P4)***



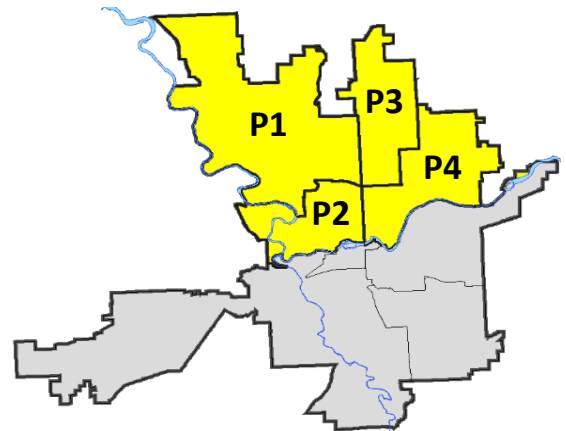
### Preliminary IBR Counts

NIBRS Categories (Part 1 Selected)		7 Day Comparison			28 Day Comparison			YTD Comparison		
		Current	Prior	Percent	Current	Prior	Percent	Current	Prior	Percent
Violent	Criminal Homicide	1	0		1	0		1	1	0.00%
	Rape	4	1	300.00%	9	9	0.00%	29	43	-32.56%
	Robbery - Commercial	0	2	-100.00%	8	10	-20.00%	29	10	190.00%
	Robbery - Person	1	5	-80.00%	9	13	-30.77%	37	34	8.82%
	Aggravated Assault - Non DV	8	10	-20.00%	37	19	94.74%	83	72	15.28%
	Aggravated Assault - DV	3	5	-40.00%	14	14	0.00%	59	68	-13.24%
Violent Total:		17	23	-26.09%	78	65	20.00%	238	228	4.39%
Property	Burglary - Residential	2	10	-80.00%	34	25	36.00%	126	120	5.00%
	Burglary Garage	0	5	-100.00%	13	15	-13.33%	51	73	-30.14%
	Burglary Commercial	7	5	40.00%	25	26	-3.85%	113	71	59.15%
	Larceny	110	113	-2.65%	443	449	-1.34%	1703	1442	18.10%
	Vehicle Theft	17	20	-15.00%	68	82	-17.07%	293	159	84.28%
	Arson	0	1	-100.00%	4	3	33.33%	12	18	-33.33%
Property Total:		136	154	-11.69%	587	600	-2.17%	2298	1883	22.04%
Preliminary Part 1 Crime Totals:		153	177	-13.56%	665	665	0.00%	2536	2111	20.13%
Current 7 Day Period:		4/10/2022 - 4/16/2022			Prior 7 Day Period:		4/3/2022 - 4/9/2022			
Current 28 Day Period:		3/20/2022 - 4/16/2022			Prior 28 Day Period:		2/20/2022 - 3/19/2022			
Current YTD Day Period:		1/1/2022 - 4/16/2022			Prior YTD Period:		1/1/2021 - 4/16/2021			

Prepared by SPD Crime Analysis Office - Monday, April 18, 2022

**NOTE:** SPD moved from UCR to the NIBRS reporting standard on 10/4/16 following the transition to a new RMS System. [Numbers on CompStat reports prior to this date should not be used as a comparison to those on this report.](#) Additional info on these reporting standards can be found on the FBI website: <https://ucr.fbi.gov/nibrs-overview>

This chart represents Preliminary counts of selected crime categories from Police Case Reports. Full statistical analysis to determine the confidence level of this data has not been performed. The % change columns on the preliminary counts differ from the percentage change on the NIBRS crime report, sometimes significantly. The CompStat report is designed for operational use and includes only selected NIBRS categories and coding less complex than full NIBRS rules. Official statistics for these and other NIBRS categories can be found on WASPC & FBI websites once available.



POLICE SUMMARY - Ending: Saturday, April 16, 2022



## NW - Northwest District (P1)

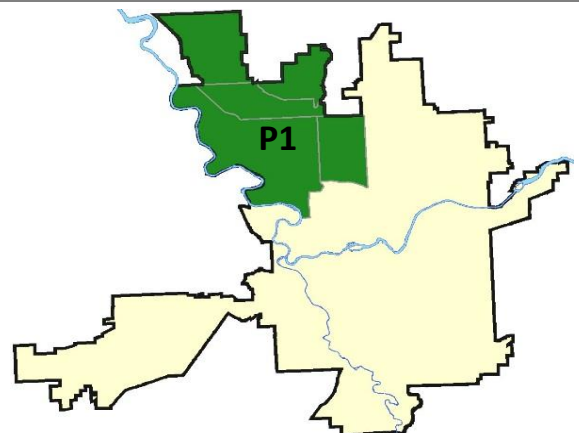
### Preliminary IBR Counts

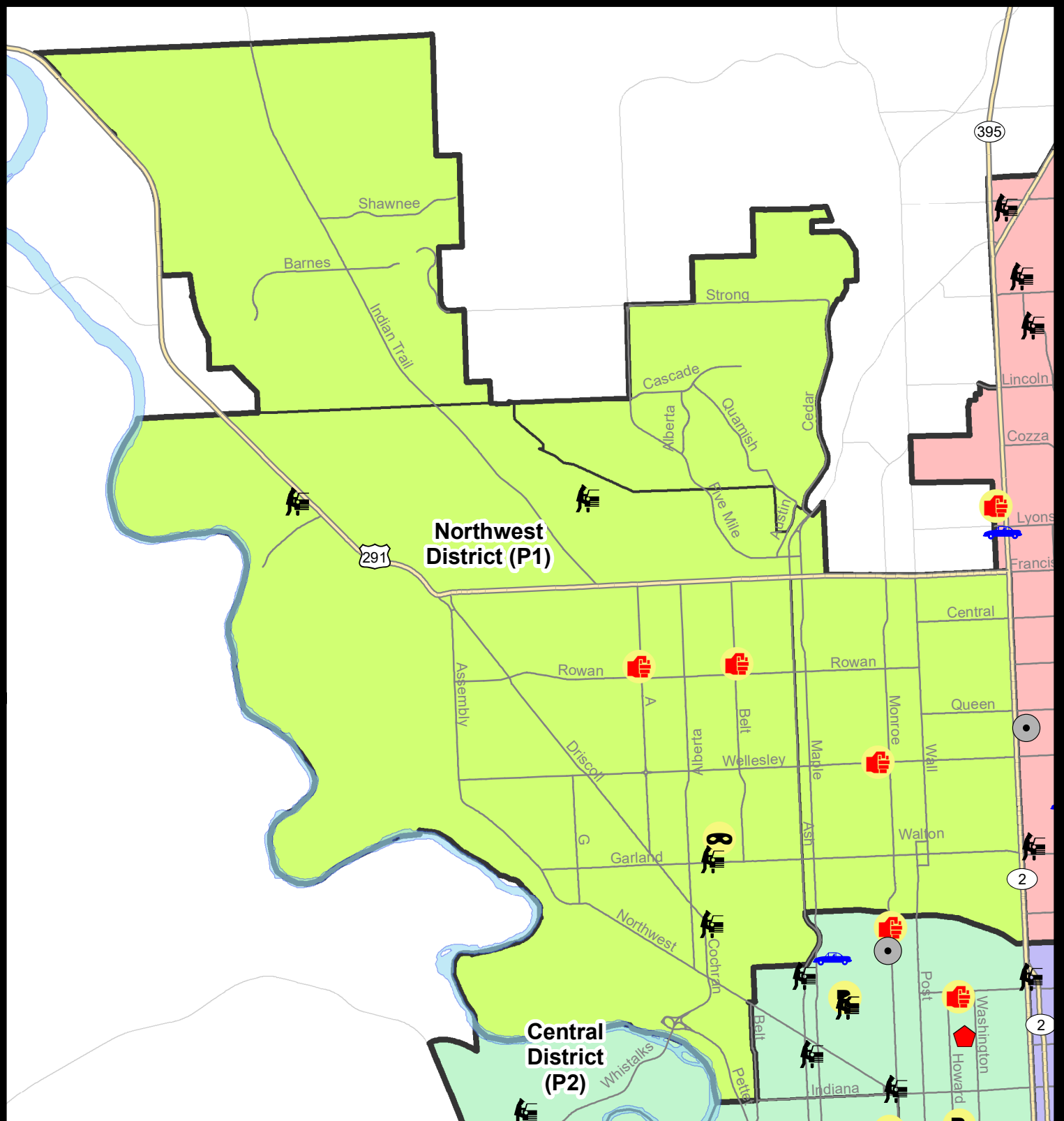
NIBRS Categories (Part 1 Selected)		7 Day Comparison			28 Day Comparison			YTD Comparison		
		Current	Prior	Percent	Current	Prior	Percent	Current	Prior	Percent
<b>Violent</b>	Criminal Homicide	0	0		0	0		0	1	-100.00%
	Rape	0	0		3	1	200.00%	8	9	-11.11%
	Robbery - Commercial	0	0		1	1	0.00%	4	2	100.00%
	Robbery - Person	1	1	0.00%	2	1	100.00%	7	4	75.00%
	Aggravated Assault - Non DV	2	2	0.00%	9	4	125.00%	19	13	46.15%
	Aggravated Assault - DV	1	1	0.00%	4	5	-20.00%	13	12	8.33%
<b>Violent Total:</b>		4	4	0.00%	19	12	58.33%	51	41	24.39%
<b>Property</b>	Burglary - Residential	0	3	-100.00%	8	8	0.00%	31	26	19.23%
	Burglary Garage	0	3	-100.00%	4	5	-20.00%	14	24	-41.67%
	Burglary Commercial	0	0		2	3	-33.33%	12	6	100.00%
	Larceny	19	19	0.00%	78	61	27.87%	252	278	-9.35%
	Vehicle Theft	0	3	-100.00%	10	11	-9.09%	44	37	18.92%
	Arson	0	1	-100.00%	2	0		2	4	-50.00%
<b>Property Total:</b>		19	29	-34.48%	104	88	18.18%	355	375	-5.33%
<b>Preliminary Part 1 Crime Totals:</b>		23	33	-30.30%	123	100	23.00%	406	416	-2.40%
<b>Current 7 Day Period:</b>		4/10/2022 - 4/16/2022			<b>Prior 7 Day Period:</b>		4/3/2022 - 4/9/2022			
<b>Current 28 Day Period:</b>		3/20/2022 - 4/16/2022			<b>Prior 28 Day Period:</b>		2/20/2022 - 3/19/2022			
<b>Current YTD Day Period:</b>		1/1/2022 - 4/16/2022			<b>Prior YTD Period:</b>		1/1/2021 - 4/16/2021			

Prepared by SPD Crime Analysis Office - Monday, April 18, 2022

**NOTE:** SPD moved from UCR to the NIBRS reporting standard on 10/4/16 following the transition to a new RMS System. [Numbers on CompStat reports prior to this date should not be used as a comparison to those on this report.](#) Additional info on these reporting standards can be found on the FBI website: <https://ucr.fbi.gov/nibrs-overview>

This chart represents Preliminary counts of selected crime categories from Police Case Reports. Full statistical analysis to determine the confidence level of this data has not been performed. The % change columns on the preliminary counts differ from the percentage change on the NIBRS crime report, sometimes significantly. The CompStat report is designed for operational use and includes only selected NIBRS categories and coding less complex than full NIBRS rules. Official statistics for these and other NIBRS categories can be found on WASPC & FBI websites once available.





**City of Spokane**  
**Northwest District (P1)**  
**Selected Crime Codes**  
**2022-04-10 to 2022-04-16**  
 Prepared By:  
 Crime Analysis Unit  
 Spokane Police Department

**Legend**

**NIBRS Events**



Criminal Homicide



Rape



Robbery Commercial



Robbery Person



Aggravated Assault



Burglary Residential



Burglary Garage



Burglary Commercial



Vehicle Prowling



Vehicle Theft



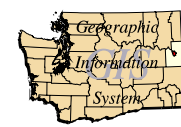
Arson



Cases Represent LERMS Crime Codes  
 Points may indicate multiple events  
 Note: Veh Prowl is only Larceny displayed

For Additional Information on  
 Incidents pertaining to an  
 Area, Trend, or Pattern  
 Contact Information Analysis

0 0.25 0.5 1 Miles



THIS IS NOT A LEGAL DOCUMENT:  
 The information shown on this map is compiled  
 from various sources and is subject to constant  
 revision. Information shown on this map should  
 not be used to determine the location of facilities  
 in relationship to property lines, section lines,  
 streets, etc.

Sunday - Saturday

NW - Northwest District (P1)

4/10/2022 TO 4/16/2022



<u>A/C</u>	<u>Offense Statute</u>	<u>Address</u>	<u>Reported Date</u>	<u>Dist</u>
<b><u>SPA1BS</u></b>				
C	THEFT 3D CITY ALL OTHER	3300 W INDIAN TRAIL RD	4/11/2022	P1
C	THEFT 3D FROM MOTOR VEHICLE	3200 W WEILE AVE	4/14/2022	
<b><u>SPA1IT</u></b>				
C	THEFT 3D VEHICLE PARTS AND ACCESSORIES	8800 N INDIAN TRAIL RD	4/13/2022	
<b><u>SPA1NH</u></b>				
C	ASSAULT 2D	W WELLESLEY AVE / N MADISON ST	4/15/2022	P1
C	MAIL THEFT	500 W KIERNAN AVE	4/11/2022	P1
C	THEFT 3D CITY VEHICLE PARTS AND ACCESSORIES	600 W KIERNAN AVE	4/12/2022	P1
C	THEFT 3D FROM BUILDING	5800 N MADISON ST	4/12/2022	
C	THEFT 3D SHOPLIFTING	4600 N DIVISION ST	4/12/2022	P1
C	THEFT 3D SHOPLIFTING	1600 W ROWAN AVE	4/15/2022	
C	THEFT 3D VEHICLE PARTS AND ACCESSORIES	4200 N DIVISION ST	4/12/2022	P1
C	THEFT 3D VEHICLE PARTS AND ACCESSORIES	4200 N DIVISION ST	4/12/2022	
<b><u>SPA1NW</u></b>				
C	ASSAULT 2D	5600 N A ST	4/14/2022	P1
C	ASSAULT 2D	5500 N BELT ST	4/16/2022	P1
C	ROBBERY 2D PERSON	2300 W LACROSSE AVE	4/13/2022	P1
C	THEFT 2D FROM MOTOR VEHICLE	2400 W COURTLAND AVE	4/14/2022	
C	THEFT 2D SHOPLIFTING	2500 W WELLESLEY AVE	4/13/2022	
C	THEFT 3D ALL OTHER	2200 W CLEVELAND AVE	4/12/2022	
C	THEFT 3D FROM MOTOR VEHICLE	7100 N NINE MILE RD	4/10/2022	P1
C	THEFT 3D FROM MOTOR VEHICLE	7100 N NINE MILE RD	4/10/2022	
C	THEFT 3D FROM MOTOR VEHICLE	3900 N NETTLETON ST	4/14/2022	
C	THEFT 3D SHOPLIFTING	2500 W WELLESLEY AVE	4/13/2022	
C	THEFT 3D SHOPLIFTING	2400 W WELLESLEY AVE	4/15/2022	
C	THEFT 3D SHOPLIFTING	2400 W WELLESLEY AVE	4/16/2022	

POLICE SUMMARY - Ending: Saturday, April 16, 2022



## NW - North Central District (P2)

### Preliminary IBR Counts

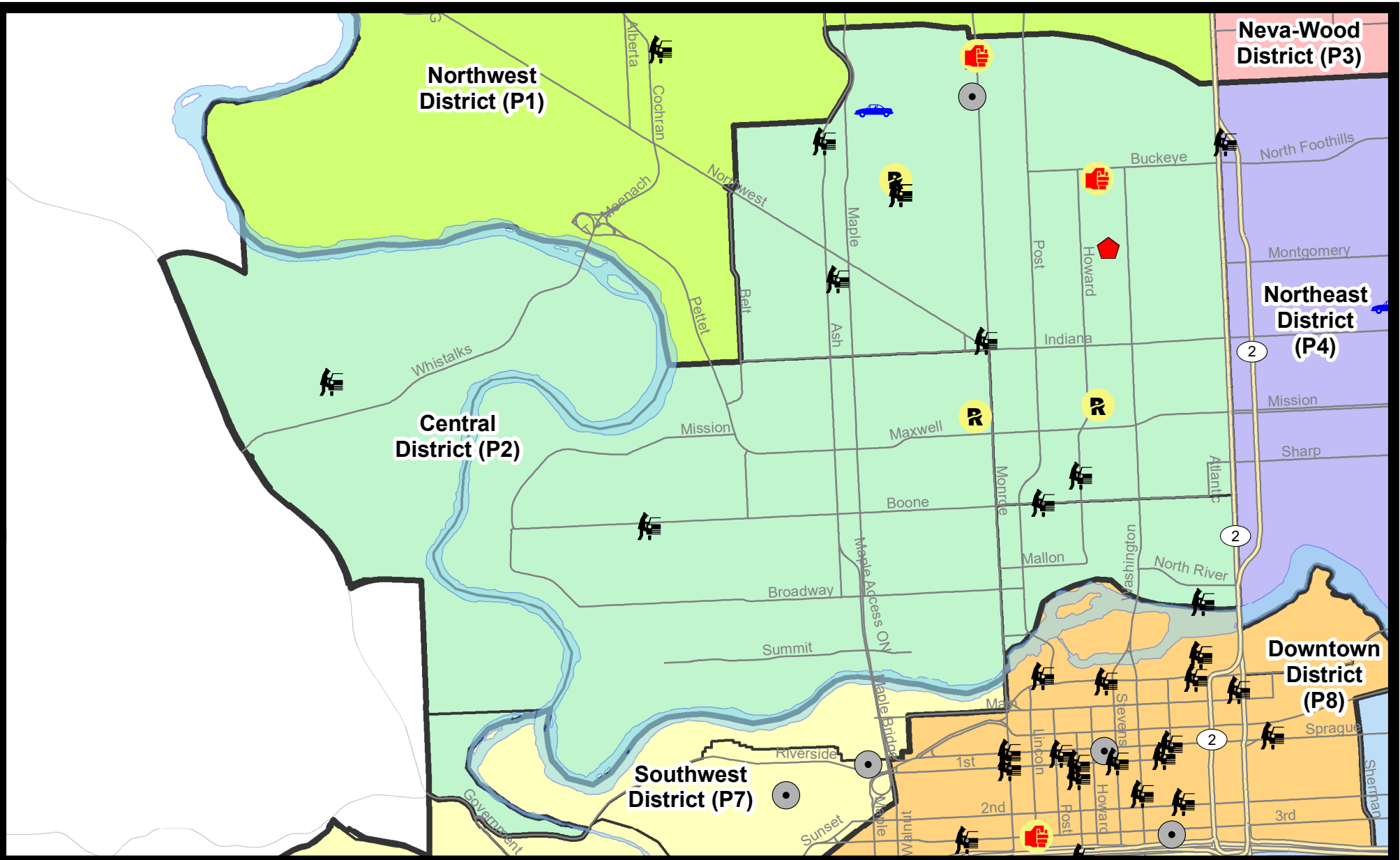
NIBRS Categories (Part 1 Selected)		7 Day Comparison			28 Day Comparison			YTD Comparison		
		Current	Prior	Percent	Current	Prior	Percent	Current	Prior	Percent
<b>Violent</b>	Criminal Homicide	1	0		1	0		1	0	
	Rape	3	1	200.00%	4	5	-20.00%	11	8	37.50%
	Robbery - Commercial	0	0		1	4	-75.00%	6	0	
	Robbery - Person	0	1	-100.00%	2	3	-33.33%	7	9	-22.22%
	Aggravated Assault - Non DV	2	3	-33.33%	8	6	33.33%	20	18	11.11%
	Aggravated Assault - DV	0	1	-100.00%	3	5	-40.00%	13	18	-27.78%
<b>Violent Total:</b>		6	6	0.00%	19	23	-17.39%	58	53	9.43%
<b>Property</b>	Burglary - Residential	1	2	-50.00%	8	7	14.29%	25	37	-32.43%
	Burglary Garage	0	1	-100.00%	4	4	0.00%	13	17	-23.53%
	Burglary Commercial	1	2	-50.00%	3	3	0.00%	19	15	26.67%
	Larceny	31	29	6.90%	101	90	12.22%	355	286	24.13%
	Vehicle Theft	1	4	-75.00%	10	25	-60.00%	63	40	57.50%
	Arson	0	0		1	2	-50.00%	5	6	-16.67%
<b>Property Total:</b>		34	38	-10.53%	127	131	-3.05%	480	401	19.70%
<b>Preliminary Part 1 Crime Totals:</b>		40	44	-9.09%	146	154	-5.19%	538	454	18.50%
<b>Current 7 Day Period:</b>		4/10/2022 - 4/16/2022			<b>Prior 7 Day Period:</b>		4/3/2022 - 4/9/2022			
<b>Current 28 Day Period:</b>		3/20/2022 - 4/16/2022			<b>Prior 28 Day Period:</b>		2/20/2022 - 3/19/2022			
<b>Current YTD Day Period:</b>		1/1/2022 - 4/16/2022			<b>Prior YTD Period:</b>		1/1/2021 - 4/16/2021			

Prepared by SPD Crime Analysis Office - Monday, April 18, 2022

**NOTE:** SPD moved from UCR to the NIBRS reporting standard on 10/4/16 following the transition to a new RMS System. [Numbers on CompStat reports prior to this date should not be used as a comparison to those on this report.](#) Additional info on these reporting standards can be found on the FBI website: <https://ucr.fbi.gov/nibrs-overview>

This chart represents Preliminary counts of selected crime categories from Police Case Reports. Full statistical analysis to determine the confidence level of this data has not been performed. The % change columns on the preliminary counts differ from the percentage change on the NIBRS crime report, sometimes significantly. The CompStat report is designed for operational use and includes only selected NIBRS categories and coding less complex than full NIBRS rules. Official statistics for these and other NIBRS categories can be found on WASPC & FBI websites once available.





**City of Spokane**  
**Central District (P2)**  
**Selected**  
**Crime Types**  
**2022-04-10 to 2022-04-16**  
 Prepared By:  
 Crime Analysis Unit  
 Spokane Police Department

**Legend**


**NIBRS Events**

- |                   |                    |                      |                     |
|-------------------|--------------------|----------------------|---------------------|
| Criminal Homicide | Robbery Commercial | Aggravated Assault   | Burglary Commercial |
| Rape              | Robbery Person     | Burglary Residential | Vehicle Prowling    |
|                   |                    | Burglary Garage      | Vehicle Theft       |
|                   |                    | Arson                |                     |

Cases Represent LERMS Crime Codes  
 Points may indicate multiple events  
 Note: Veh Prowl is only Larceny category displayed



For Additional Information on Incidents  
 pertaining to an Area, Trend, or Pattern  
 Contact Information Analysis



**THIS IS NOT A LEGAL DOCUMENT:**  
 The information shown on this map is compiled  
 from various sources and is subject to constant  
 revision. Information shown on this map should  
 not be used to determine the location of facilities  
 in relationship to property lines, section lines,  
 streets, etc.

Sunday - Saturday

NW - Central District (P2)

4/10/2022 TO 4/16/2022



<u>A/C</u>	<u>Offense Statute</u>	<u>Address</u>	<u>Reported Date</u>	<u>Dist</u>
<b><u>SPA2EG</u></b>				
C	ASSAULT 1D	N MONROE ST / W ALICE AVE	4/10/2022	P1
C	ASSAULT 2D	2600 N STEVENS ST	4/10/2022	P1
A	BURGLARY 1D COMMERCIAL	3000 N MONROE ST	4/11/2022	P1
C	MURDER 2D	700 W AUGUSTA AVE	4/12/2022	P2
C	RAPE 2D		4/14/2022	P2
C	RAPE 3D		4/12/2022	P1
C	RESIDENTIAL BURGLARY	400 W CARLISLE AVE	4/10/2022	P1
C	THEFT 2D FROM BUILDING	2200 N ASH ST	4/11/2022	P2
C	THEFT 2D FROM BUILDING	2200 N ASH ST	4/11/2022	P2
C	THEFT 2D FROM BUILDING	1600 W NORTHWEST BLVD	4/11/2022	
C	THEFT 2D FROM MOTOR VEHICLE	2200 N ASH ST	4/12/2022	P2
C	THEFT 2D FROM MOTOR VEHICLE	1300 W CHELAN AVE	4/12/2022	
C	THEFT 2D VEHICLE PARTS AND ACCESSORIES	800 W JACKSON AVE	4/12/2022	
C	THEFT 3D CITY FROM MOTOR VEHICLE	N MONROE ST / W ALICE AVE	4/10/2022	P1
C	THEFT 3D CITY FROM MOTOR VEHICLE	N ASH ST / W CLEVELAND AVE	4/12/2022	P1
C	THEFT 3D CITY FROM MOTOR VEHICLE	1900 N MONROE ST	4/16/2022	P1
C	THEFT 3D FROM MOTOR VEHICLE	1300 W CHELAN AVE	4/11/2022	
C	THEFT 3D FROM MOTOR VEHICLE	1300 W CHELAN AVE	4/11/2022	
C	THEFT 3D FROM MOTOR VEHICLE	N HOWARD ST / W SHARP AVE	4/16/2022	
C	THEFT 3D SHOPLIFTING	1600 W NORTHWEST BLVD	4/14/2022	
C	THEFT 3D VEHICLE PARTS AND ACCESSORIES	2000 N LINCOLN ST	4/10/2022	
C	THEFT 3D VEHICLE PARTS AND ACCESSORIES	200 W INDIANA AVE	4/11/2022	
C	THEFT OF MOTOR VEHICLE	1400 W FAIRVIEW AVE	4/14/2022	P2
<b><u>SPA2RS</u></b>				
C	THEFT 1D FROM BUILDING	900 N HOWARD ST	4/15/2022	
C	THEFT 2D FROM MOTOR VEHICLE	200 W NORTH RIVER DR	4/14/2022	
C	THEFT 3D FROM BUILDING	900 N MONROE ST	4/11/2022	
C	THEFT 3D FROM MOTOR VEHICLE	N POST ST / W BOONE AVE	4/11/2022	
<b><u>SPA2WC</u></b>				
C	RAPE 1D		4/14/2022	P2
C	THEFT 1D FROM BUILDING	2300 W DEAN AVE	4/12/2022	P2
C	THEFT 2D ALL OTHER	2000 W SHARP AVE	4/15/2022	
C	THEFT 2D FROM MOTOR VEHICLE	2500 W BOONE AVE	4/12/2022	P2
C	THEFT 3D FROM BUILDING	2200 W SINTO AVE	4/10/2022	P2
C	THEFT 3D FROM BUILDING	2400 W MISSION AVE	4/14/2022	
C	THEFT 3D VEHICLE PARTS AND ACCESSORIES	2300 W DEAN AVE	4/15/2022	P2
C	THEFT 3D VEHICLE PARTS AND ACCESSORIES	1100 W SPOFFORD AVE	4/15/2022	P2

For protection of victim privacy, the entire address on sexual assault crimes has been redacted.

<b>A/C</b>	<b>Offense Statute</b>	<b>Address</b>	<b>Reported Date</b>	<b>Dist</b>
<b>SPA2WH</b>				
C	BURGLARY 2D FENCED AREA	1900 N HOLY NAMES CT	4/11/2022	P1
C	THEFT 2D ALL OTHER	3400 W WHISTALKS WAY	4/11/2022	P2
C	THEFT 2D FROM MOTOR VEHICLE	3400 W WHISTALKS WAY	4/10/2022	
C	THEFT 3D ALL OTHER	2900 W ELLIOTT DR	4/11/2022	
C	THEFT 3D VEHICLE PARTS AND ACCESSORIES	2800 W ELLIOTT DR	4/14/2022	P2

POLICE SUMMARY - Ending: Saturday, April 16, 2022



## NE - Neva-Wood District (P3)

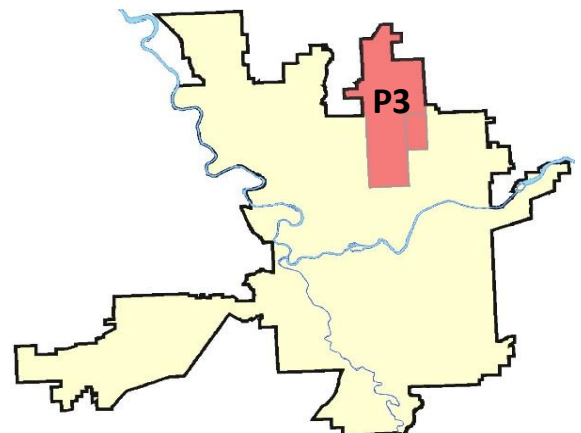
### Preliminary IBR Counts

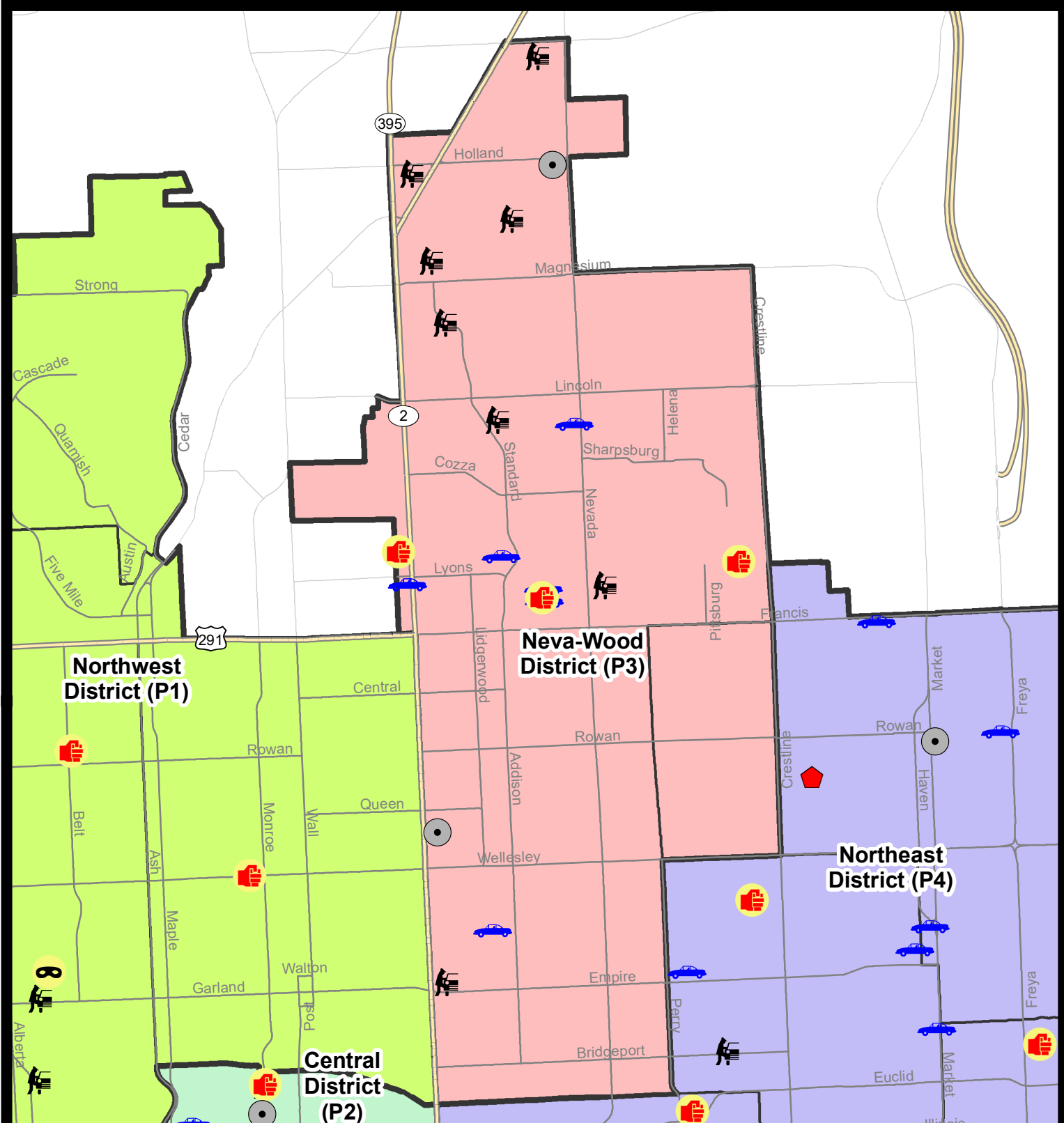
NIBRS Categories (Part 1 Selected)		7 Day Comparison			28 Day Comparison			YTD Comparison		
		Current	Prior	Percent	Current	Prior	Percent	Current	Prior	Percent
<b>Violent</b>	Criminal Homicide	0	0		0	0		0	0	
	Rape	1	0		1	1	0.00%	4	14	-71.43%
	Robbery - Commercial	0	1	-100.00%	4	5	-20.00%	16	6	166.67%
	Robbery - Person	0	2	-100.00%	3	6	-50.00%	15	11	36.36%
	Aggravated Assault - Non DV	2	1	100.00%	10	6	66.67%	22	25	-12.00%
	Aggravated Assault - DV	1	2	-50.00%	3	1	200.00%	13	22	-40.91%
<b>Violent Total:</b>		4	6	-33.33%	21	19	10.53%	70	78	-10.26%
<b>Property</b>	Burglary - Residential	0	3	-100.00%	6	8	-25.00%	33	27	22.22%
	Burglary Garage	0	0		2	4	-50.00%	14	21	-33.33%
	Burglary Commercial	2	2	0.00%	7	7	0.00%	28	35	-20.00%
	Larceny	48	40	20.00%	186	212	-12.26%	759	549	38.25%
	Vehicle Theft	7	8	-12.50%	28	25	12.00%	99	29	241.38%
	Arson	0	0		1	0		3	3	0.00%
<b>Property Total:</b>		57	53	7.55%	230	256	-10.16%	936	664	40.96%
<b>Preliminary Part 1 Crime Totals:</b>		61	59	3.39%	251	275	-8.73%	1006	742	35.58%
<b>Current 7 Day Period:</b>		4/10/2022 - 4/16/2022			<b>Prior 7 Day Period:</b>		4/3/2022 - 4/9/2022			
<b>Current 28 Day Period:</b>		3/20/2022 - 4/16/2022			<b>Prior 28 Day Period:</b>		2/20/2022 - 3/19/2022			
<b>Current YTD Day Period:</b>		1/1/2022 - 4/16/2022			<b>Prior YTD Period:</b>		1/1/2021 - 4/16/2021			

Prepared by SPD Crime Analysis Office - Monday, April 18, 2022

**NOTE:** SPD moved from UCR to the NIBRS reporting standard on 10/4/16 following the transition to a new RMS System. [Numbers on CompStat reports prior to this date should not be used as a comparison to those on this report.](#) Additional info on these reporting standards can be found on the FBI website: <https://ucr.fbi.gov/nibrs-overview>

This chart represents Preliminary counts of selected crime categories from Police Case Reports. Full statistical analysis to determine the confidence level of this data has not been performed. The % change columns on the preliminary counts differ from the percentage change on the NIBRS crime report, sometimes significantly. The CompStat report is designed for operational use and includes only selected NIBRS categories and coding less complex than full NIBRS rules. Official statistics for these and other NIBRS categories can be found on WASPC & FBI websites once available.





**City of Spokane**  
**Neva-Wood District (P3)**  
**Selected Crime Codes**  
**2022-04-10 to 2022-04-16**  
 Prepared By:  
 Crime Analysis Unit  
 Spokane Police Department

**Legend**

**NIBRS Events**

Criminal Homicide	Robbery Person	Burglary Commercial
Rape	Aggravated Assault	Vehicle Prowling
Robbery Commercial	Burglary Residential	Vehicle Theft
	Burglary Garage	Arson

*For Additional Information on Incidents pertaining to an Area, Trend, or Pattern Contact Information Analysis*

*Cases Represent LERMS Crime Codes  
 Points may indicate multiple events  
 Note: Veh Prowl is only Larceny displayed*

0 0.2 0.4 0.8 Miles

Geographic Information System

THIS IS NOT A LEGAL DOCUMENT:  
 The information shown on this map is compiled from various sources and is subject to constant revision. Information shown on this map should not be used to determine the location of facilities in relationship to property lines, section lines, streets, etc.

Sunday - Saturday

NE - Neva-Wood District (P3)

4/10/2022 TO 4/16/2022



<u>A/C</u>	<u>Offense Statute</u>	<u>Address</u>	<u>Reported Date</u>	<u>Dist</u>
C	RAPE 2D		4/16/2022	P3
C	THEFT 2D ALL OTHER	UNKNOWN	4/16/2022	P3
<b><u>SPB3NL</u></b>				
C	ASSAULT 1D	6800 N ATLANTIC ST	4/12/2022	P1
C	ASSAULT 2D	600 E HOUSTON AVE	4/11/2022	P3
C	ASSAULT 2D	1900 E LYONS AVE	4/15/2022	P2
C	BURGLARY 1D COMMERCIAL	900 E HOLLAND AVE	4/14/2022	P4
C	BURGLARY 2D COMMERCIAL	4700 N DIVISION ST	4/11/2022	P3
C	BURGLARY 2D FENCED AREA	700 E MAGNESIUM RD	4/15/2022	P3
C	RETAIL THEFT WITH SPECIAL CIRCUMSTANCES 3D	7600 N DIVISION ST	4/12/2022	P4
C	RETAIL THEFT WITH SPECIAL CIRCUMSTANCES 3D	0 E ROWAN AVE	4/14/2022	P2
C	THEFT 2D FROM MOTOR VEHICLE	8300 N COLTON PL	4/16/2022	
C	THEFT 2D SHOPLIFTING	9200 N COLTON ST	4/13/2022	P3
C	THEFT 2D SHOPLIFTING	9100 N NEWPORT HWY	4/10/2022	
C	THEFT 2D SHOPLIFTING	9600 N NEWPORT HWY	4/10/2022	
C	THEFT 2D SHOPLIFTING	9600 N NEWPORT HWY	4/11/2022	
C	THEFT 2D SHOPLIFTING	9700 N NEWPORT HWY	4/11/2022	
C	THEFT 2D SHOPLIFTING	5700 N DIVISION ST	4/12/2022	
C	THEFT 2D SHOPLIFTING	6500 N NEVADA ST	4/13/2022	
C	THEFT 2D VEHICLE PARTS AND ACCESSORIES	8200 N NEVADA ST	4/13/2022	P3
C	THEFT 2D VEHICLE PARTS AND ACCESSORIES	5500 N DIVISION ST	4/10/2022	
C	THEFT 3D ALL OTHER	700 E MAGNESIUM RD	4/10/2022	P3
C	THEFT 3D CITY ALL OTHER	0 E ROWAN AVE	4/14/2022	P2
C	THEFT 3D CITY FROM BUILDING	600 E HOLLAND AVE	4/11/2022	P1
C	THEFT 3D CITY SHOPLIFTING	6700 N DIVISION ST	4/12/2022	P2
C	THEFT 3D CITY SHOPLIFTING	9200 N COLTON ST	4/15/2022	P4
C	THEFT 3D CITY SHOPLIFTING	5800 N DIVISION ST	4/15/2022	P4
C	THEFT 3D CITY SHOPLIFTING	4700 N DIVISION ST	4/16/2022	P3
C	THEFT 3D FROM BUILDING	W LYONS AVE / N DIVISION ST	4/11/2022	P3
C	THEFT 3D FROM BUILDING	6000 N LIDGERWOOD ST	4/12/2022	
A	THEFT 3D FROM MOTOR VEHICLE	0 E GARLAND AVE	4/11/2022	P3
C	THEFT 3D FROM MOTOR VEHICLE	7600 N APPOMATTOX CT	4/10/2022	P3
C	THEFT 3D FROM MOTOR VEHICLE	6500 N NEVADA ST	4/12/2022	P3
C	THEFT 3D FROM MOTOR VEHICLE	8800 N COLTON ST	4/13/2022	P3
C	THEFT 3D FROM MOTOR VEHICLE	9400 N DIVISION ST	4/11/2022	
C	THEFT 3D FROM MOTOR VEHICLE	E JAY AVE / N DAKOTA ST	4/12/2022	
C	THEFT 3D FROM MOTOR VEHICLE	10100 N NEWPORT HWY	4/15/2022	
C	THEFT 3D SHOPLIFTING	9700 N NEWPORT HWY	4/13/2022	P3

For protection of victim privacy, the entire address on sexual assault crimes has been redacted.

<b>A/C</b>	<b>Offense Statute</b>	<b>Address</b>	<b>Reported Date</b>	<b>Dist</b>
C	THEFT 3D SHOPLIFTING	9700 N NEWPORT HWY	4/10/2022	
C	THEFT 3D SHOPLIFTING	9600 N NEWPORT HWY	4/11/2022	
C	THEFT 3D SHOPLIFTING	6600 N DIVISION ST	4/12/2022	
C	THEFT 3D SHOPLIFTING	5500 N DIVISION ST	4/13/2022	
C	THEFT 3D SHOPLIFTING	9100 N NEWPORT HWY	4/14/2022	
C	THEFT 3D SHOPLIFTING	9100 N NEWPORT HWY	4/14/2022	
C	THEFT 3D SHOPLIFTING	5800 N DIVISION ST	4/15/2022	
C	THEFT 3D SHOPLIFTING	9600 N NEWPORT HWY	4/15/2022	
C	THEFT 3D SHOPLIFTING	9700 N NEWPORT HWY	4/16/2022	
C	THEFT 3D SHOPLIFTING	5800 N DIVISION ST	4/16/2022	
C	THEFT 3D SHOPLIFTING	5800 N DIVISION ST	4/16/2022	
C	THEFT 3D SHOPLIFTING	4700 N DIVISION ST	4/16/2022	
C	THEFT 3D SHOPLIFTING	9600 N NEWPORT HWY	4/16/2022	
C	THEFT 3D VEHICLE PARTS AND ACCESSORIES	900 E ST THOMAS MOORE WAY	4/10/2022	P3
C	THEFT 3D VEHICLE PARTS AND ACCESSORIES	900 E HOLYOKE AVE	4/12/2022	P3
C	THEFT 3D VEHICLE PARTS AND ACCESSORIES	500 E HOLLAND AVE	4/13/2022	
C	THEFT 3D VEHICLE PARTS AND ACCESSORIES	8400 N NEVADA ST	4/13/2022	
C	THEFT OF MOTOR VEHICLE	7800 N WILDING DR	4/10/2022	P4
C	THEFT OF MOTOR VEHICLE	6600 N DIVISION ST	4/11/2022	P1
C	THEFT OF MOTOR VEHICLE	300 E RICH AVE	4/12/2022	P3
C	THEFT OF MOTOR VEHICLE	700 E HOUSTON AVE	4/13/2022	P4
C	THEFT OF MOTOR VEHICLE	6900 N WISCOMB ST	4/13/2022	P4
C	THEFT OF MOTOR VEHICLE	600 E HOLYOKE AVE	4/14/2022	P2
C	THEFT OF MOTOR VEHICLE	6600 N DIVISION ST	4/15/2022	P2

POLICE SUMMARY - Ending: Saturday, April 16, 2022



## NE - Northeast District (P4)

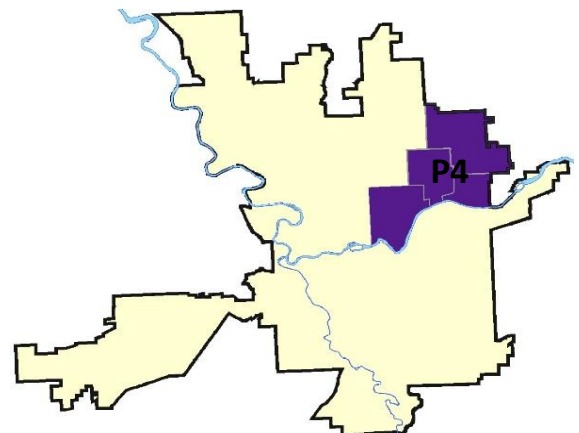
### Preliminary IBR Counts

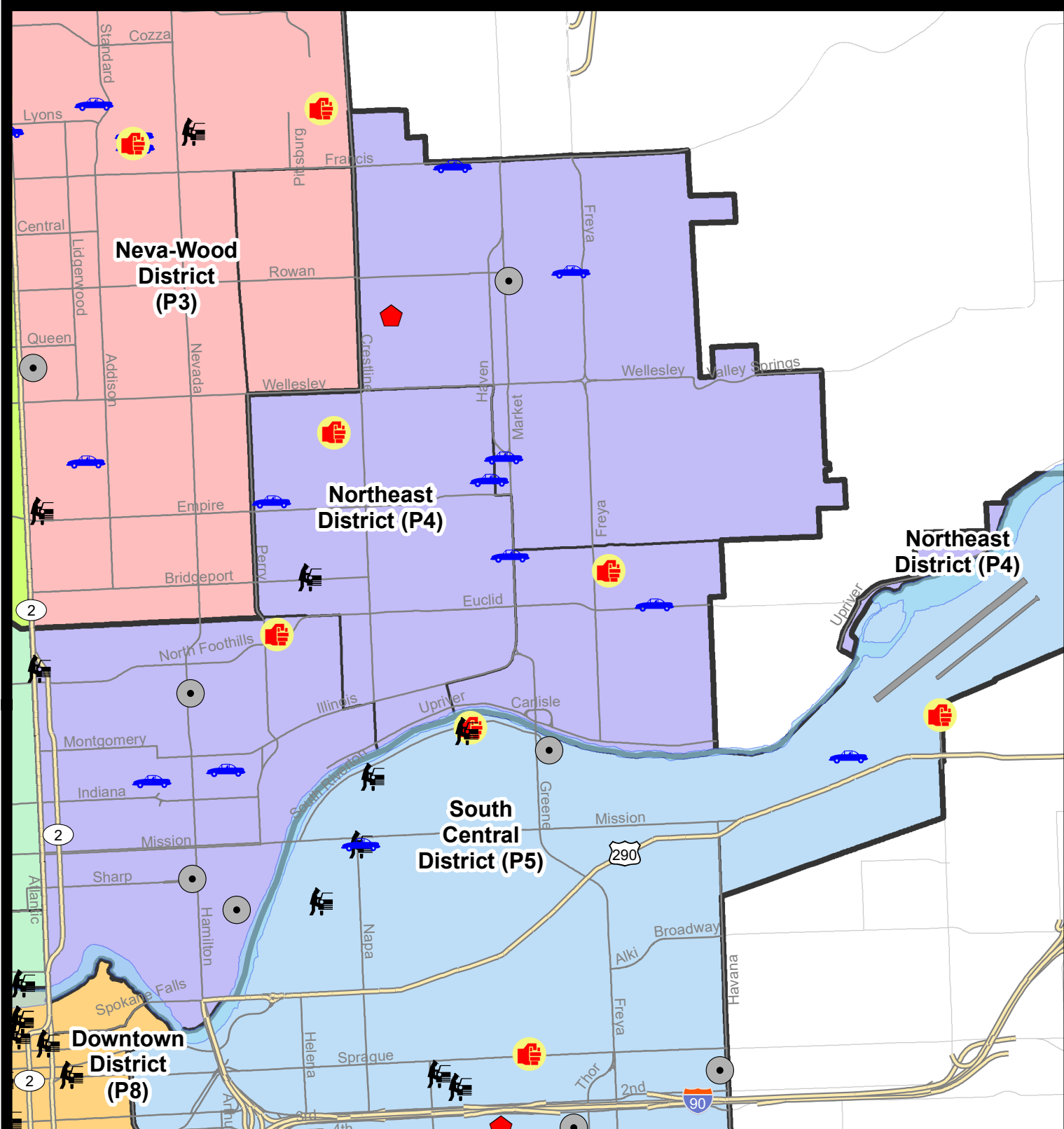
NIBRS Categories (Part 1 Selected)		7 Day Comparison			28 Day Comparison			YTD Comparison		
		Current	Prior	Percent	Current	Prior	Percent	Current	Prior	Percent
<b>Violent</b>	Criminal Homicide	0	0		0	0		0	0	
	Rape	0	0		1	2	-50.00%	6	12	-50.00%
	Robbery - Commercial	0	1	-100.00%	2	0		3	2	50.00%
	Robbery - Person	0	1	-100.00%	2	3	-33.33%	8	10	-20.00%
	Aggravated Assault - Non DV	2	4	-50.00%	10	3	233.33%	22	16	37.50%
	Aggravated Assault - DV	1	1	0.00%	4	3	33.33%	20	16	25.00%
<b>Violent Total:</b>		3	7	-57.14%	19	11	72.73%	59	56	5.36%
<b>Property</b>	Burglary - Residential	1	2	-50.00%	12	2	500.00%	37	30	23.33%
	Burglary Garage	0	1	-100.00%	3	2	50.00%	10	11	-9.09%
	Burglary Commercial	4	1	300.00%	13	13	0.00%	54	15	260.00%
	Larceny	12	25	-52.00%	78	86	-9.30%	337	329	2.43%
	Vehicle Theft	9	5	80.00%	20	21	-4.76%	87	53	64.15%
	Arson	0	0		0	1	-100.00%	2	5	-60.00%
<b>Property Total:</b>		26	34	-23.53%	126	125	0.80%	527	443	18.96%
<b>Preliminary Part 1 Crime Totals:</b>		29	41	-29.27%	145	136	6.62%	586	499	17.43%
<b>Current 7 Day Period:</b>		4/10/2022 - 4/16/2022			<b>Prior 7 Day Period:</b>		4/3/2022 - 4/9/2022			
<b>Current 28 Day Period:</b>		3/20/2022 - 4/16/2022			<b>Prior 28 Day Period:</b>		2/20/2022 - 3/19/2022			
<b>Current YTD Day Period:</b>		1/1/2022 - 4/16/2022			<b>Prior YTD Period:</b>		1/1/2021 - 4/16/2021			

Prepared by SPD Crime Analysis Office - Monday, April 18, 2022

**NOTE:** SPD moved from UCR to the NIBRS reporting standard on 10/4/16 following the transition to a new RMS System. [Numbers on CompStat reports prior to this date should not be used as a comparison to those on this report.](#) Additional info on these reporting standards can be found on the FBI website: <https://ucr.fbi.gov/nibrs-overview>

This chart represents Preliminary counts of selected crime categories from Police Case Reports. Full statistical analysis to determine the confidence level of this data has not been performed. The % change columns on the preliminary counts differ from the percentage change on the NIBRS crime report, sometimes significantly. The CompStat report is designed for operational use and includes only selected NIBRS categories and coding less complex than full NIBRS rules. Official statistics for these and other NIBRS categories can be found on WASPC & FBI websites once available.





## City of Spokane

### Northeast District (P4)

### Selected Crime Codes

**2022-04-10 to 2022-04-16**

Prepared By:  
Crime Analysis Unit  
Spokane Police Department

**Legend**

**NIBRS Events**


*Cases Represent LERMS Crime Codes  
Points may indicate multiple events  
Note: Veh Prowl is only Larceny displayed*

0 0.2 0.4 0.8 Miles

THIS IS NOT A LEGAL DOCUMENT:  
The information shown on this map is compiled from various sources and is subject to constant revision. Information shown on this map should not be used to determine the location of facilities in relationship to property lines, section lines, streets, etc.

*For Additional Information on Incidents pertaining to an Area, Trend, or Pattern Contact Information Analysis*

Sunday - Saturday

NE - Northeast District (P4)

4/10/2022 TO 4/16/2022



<u>A/C</u>	<u>Offense Statute</u>	<u>Address</u>	<u>Reported Date</u>	<u>Dist</u>
<b><u>SPB4BE</u></b>				
C	ASSAULT 2D	N NAPA ST / E LONGFELLOW AVE	4/10/2022	P4
C	THEFT 2D FROM MOTOR VEHICLE	1700 E BRIDGEPORT AVE	4/14/2022	P4
C	THEFT OF MOTOR VEHICLE	3900 N MARKET ST	4/12/2022	P4
C	THEFT OF MOTOR VEHICLE	1500 E GARLAND AVE	4/15/2022	P4
C	THEFT OF MOTOR VEHICLE	3500 N MARKET ST	4/16/2022	P4
<b><u>SPB4HI</u></b>				
A	BURGLARY 2D COMMERCIAL	5400 N MARKET ST	4/15/2022	P4
C	BURGLARY 2D FENCED AREA	3500 E ROWAN AVE	4/13/2022	P4
C	RESIDENTIAL BURGLARY	2300 E DIAMOND AVE	4/11/2022	P4
C	THEFT 3D ALL OTHER	E OLYMPIC AVE / N MARKET ST	4/11/2022	P4
C	THEFT OF MOTOR VEHICLE	6200 N LACEY ST	4/13/2022	P4
C	THEFT OF MOTOR VEHICLE	3500 E ROWAN AVE	4/13/2022	P4
C	THEFT OF MOTOR VEHICLE	4100 N MARKET ST	4/15/2022	P4
<b><u>SPB4LO</u></b>				
C	BURGLARY 2D COMMERCIAL	2600 N HAMILTON ST	4/11/2022	P3
C	BURGLARY 2D COMMERCIAL	1100 N SUPERIOR ST	4/12/2022	P4
C	BURGLARY 2D COMMERCIAL	800 E SHARP AVE	4/14/2022	P4
C	DRIVE BY SHOOTING	2900 N HOGAN ST	4/11/2022	P4
C	TAKING MOTOR VEHICLE WITHOUT PERMISSION 2D	2000 N STANDARD ST	4/14/2022	P4
C	THEFT 2D ALL OTHER	900 E MISSION AVE	4/12/2022	P4
C	THEFT 2D FROM BUILDING	2400 N ASTOR ST	4/12/2022	
C	THEFT 2D FROM BUILDING	2800 N DAKOTA ST	4/13/2022	
C	THEFT 2D SHOPLIFTING	1700 N DIVISION ST	4/11/2022	P4
C	THEFT 3D CITY FROM MOTOR VEHICLE	2700 N DIVISION ST	4/13/2022	P2
C	THEFT 3D FROM BUILDING	1100 N SUPERIOR ST	4/12/2022	P4
C	THEFT 3D VEHICLE PARTS AND ACCESSORIES	100 E BOONE AVE	4/16/2022	P4
C	THEFT 3D VEHICLE PARTS AND ACCESSORIES	2500 N DIVISION ST	4/13/2022	
C	THEFT OF MOTOR VEHICLE	1000 E ERMINA AVE	4/12/2022	P4
<b><u>SPB4MI</u></b>				
C	HARASSMENT FELONY WEAPON INVOLVED	3600 E BRIDGEPORT AVE	4/10/2022	P4
C	MAIL THEFT	2600 N HAVANA ST	4/11/2022	P4
C	THEFT OF MOTOR VEHICLE	3900 E FREDERICK AVE	4/12/2022	P4

# SPOKANE POLICE DEPARTMENT



## **SOUTH** **Police Service Area**

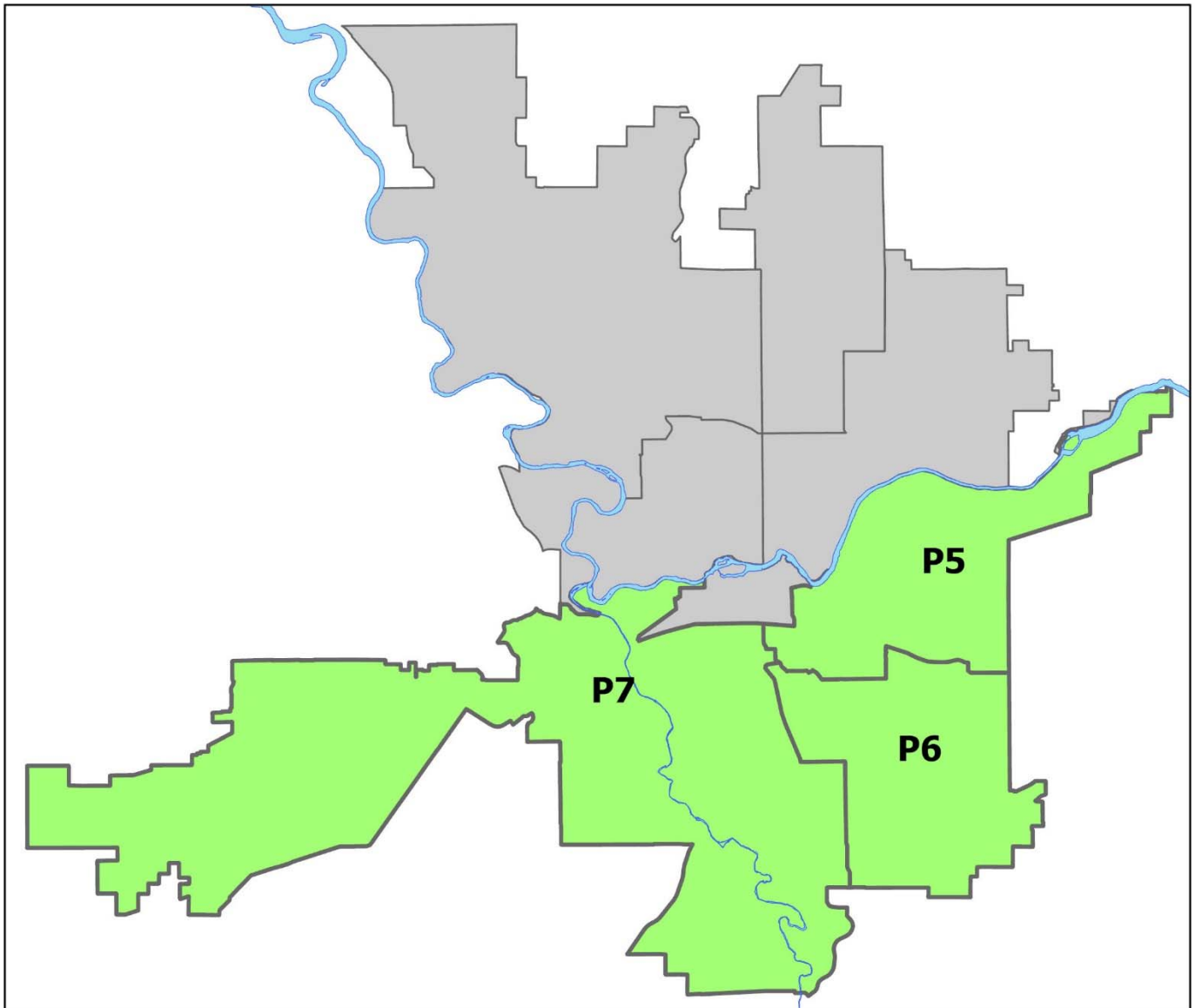
### PSA Commander

**Captain Brad Arleth**

**South Central District (P5)**

**Southeast District (P6)**

**Southwest District (P7)**



POLICE SUMMARY - Ending: Saturday, April 16, 2022

## ***SOUTH PRECINCT (P5, P6, and P7)***



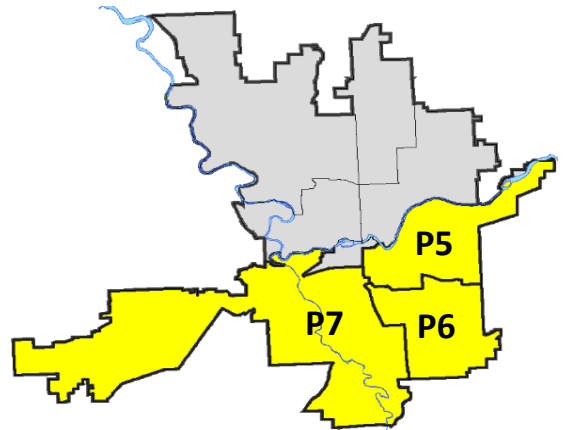
### Preliminary IBR Counts

NIBRS Categories (Part 1 Selected)		7 Day Comparison			28 Day Comparison			YTD Comparison		
		Current	Prior	Percent	Current	Prior	Percent	Current	Prior	Percent
Violent	Criminal Homicide	0	0		0	1	-100.00%	1	1	0.00%
	Rape	1	0		5	8	-37.50%	21	29	-27.59%
	Robbery - Commercial	0	0		1	1	0.00%	4	1	300.00%
	Robbery - Person	1	0		4	2	100.00%	12	9	33.33%
	Aggravated Assault - Non DV	2	2	0.00%	6	11	-45.45%	38	41	-7.32%
	Aggravated Assault - DV	1	1	0.00%	11	8	37.50%	33	34	-2.94%
Violent Total:		5	3	66.67%	27	31	-12.90%	109	115	-5.22%
Property	Burglary - Residential	4	4	0.00%	18	13	38.46%	69	61	13.11%
	Burglary Garage	2	4	-50.00%	15	4	275.00%	33	43	-23.26%
	Burglary Commercial	5	6	-16.67%	20	14	42.86%	53	32	65.63%
	Larceny	57	49	16.33%	229	232	-1.29%	878	642	36.76%
	Vehicle Theft	5	10	-50.00%	35	41	-14.63%	154	85	81.18%
	Arson	0	0		0	2	-100.00%	4	4	0.00%
Property Total:		73	73	0.00%	317	306	3.59%	1191	867	37.37%
Preliminary Part 1 Crime Totals:		78	76	2.63%	344	337	2.08%	1300	982	32.38%
Current 7 Day Period:		4/10/2022 - 4/16/2022			Prior 7 Day Period:		4/3/2022 - 4/9/2022			
Current 28 Day Period:		3/20/2022 - 4/16/2022			Prior 28 Day Period:		2/20/2022 - 3/19/2022			
Current YTD Day Period:		1/1/2022 - 4/16/2022			Prior YTD Period:		1/1/2021 - 4/16/2021			

Prepared by SPD Crime Analysis Office - Monday, April 18, 2022

**NOTE:** SPD moved from UCR to the NIBRS reporting standard on 10/4/16 following the transition to a new RMS System. [Numbers on CompStat reports prior to this date should not be used as a comparison to those on this report.](#) Additional info on these reporting standards can be found on the FBI website: <https://ucr.fbi.gov/nibrs-overview>

This chart represents Preliminary counts of selected crime categories from Police Case Reports. Full statistical analysis to determine the confidence level of this data has not been performed. The % change columns on the preliminary counts differ from the percentage change on the NIBRS crime report, sometimes significantly. The CompStat report is designed for operational use and includes only selected NIBRS categories and coding less complex than full NIBRS rules. Official statistics for these and other NIBRS categories can be found on WASPC & FBI websites once available.



POLICE SUMMARY - Ending: Saturday, April 16, 2022



## SE - South Central District (P5)

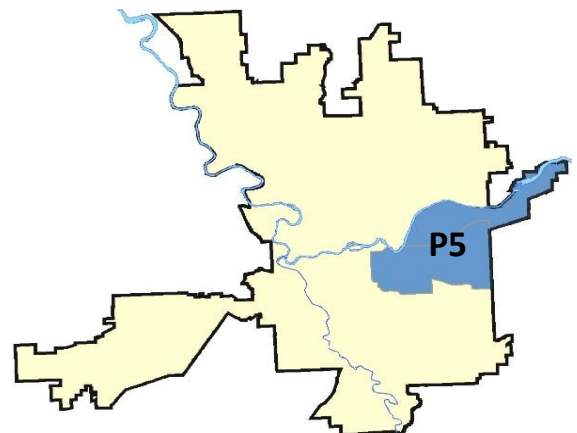
### Preliminary IBR Counts

NIBRS Categories (Part 1 Selected)		7 Day Comparison			28 Day Comparison			YTD Comparison		
		Current	Prior	Percent	Current	Prior	Percent	Current	Prior	Percent
<b>Violent</b>	Criminal Homicide	0	0		0	0		0	0	
	Rape	0	0		0	5	-100.00%	9	13	-30.77%
	Robbery - Commercial	0	0		1	0		1	0	
	Robbery - Person	0	0		1	0		4	4	0.00%
	Aggravated Assault - Non DV	2	1	100.00%	4	6	-33.33%	21	21	0.00%
	Aggravated Assault - DV	0	0		4	5	-20.00%	18	16	12.50%
<b>Violent Total:</b>		2	1	100.00%	10	16	-37.50%	53	54	-1.85%
<b>Property</b>	Burglary - Residential	1	3	-66.67%	5	4	25.00%	25	21	19.05%
	Burglary Garage	0	3	-100.00%	5	2	150.00%	10	10	0.00%
	Burglary Commercial	3	5	-40.00%	12	5	140.00%	29	17	70.59%
	Larceny	22	20	10.00%	87	78	11.54%	311	236	31.78%
	Vehicle Theft	3	7	-57.14%	19	12	58.33%	60	34	76.47%
	Arson	0	0		0	2	-100.00%	3	2	50.00%
<b>Property Total:</b>		29	38	-23.68%	128	103	24.27%	438	320	36.88%
<b>Preliminary Part 1 Crime Totals:</b>		31	39	-20.51%	138	119	15.97%	491	374	31.28%
<b>Current 7 Day Period:</b>		4/10/2022 - 4/16/2022			<b>Prior 7 Day Period:</b>		4/3/2022 - 4/9/2022			
<b>Current 28 Day Period:</b>		3/20/2022 - 4/16/2022			<b>Prior 28 Day Period:</b>		2/20/2022 - 3/19/2022			
<b>Current YTD Day Period:</b>		1/1/2022 - 4/16/2022			<b>Prior YTD Period:</b>		1/1/2021 - 4/16/2021			

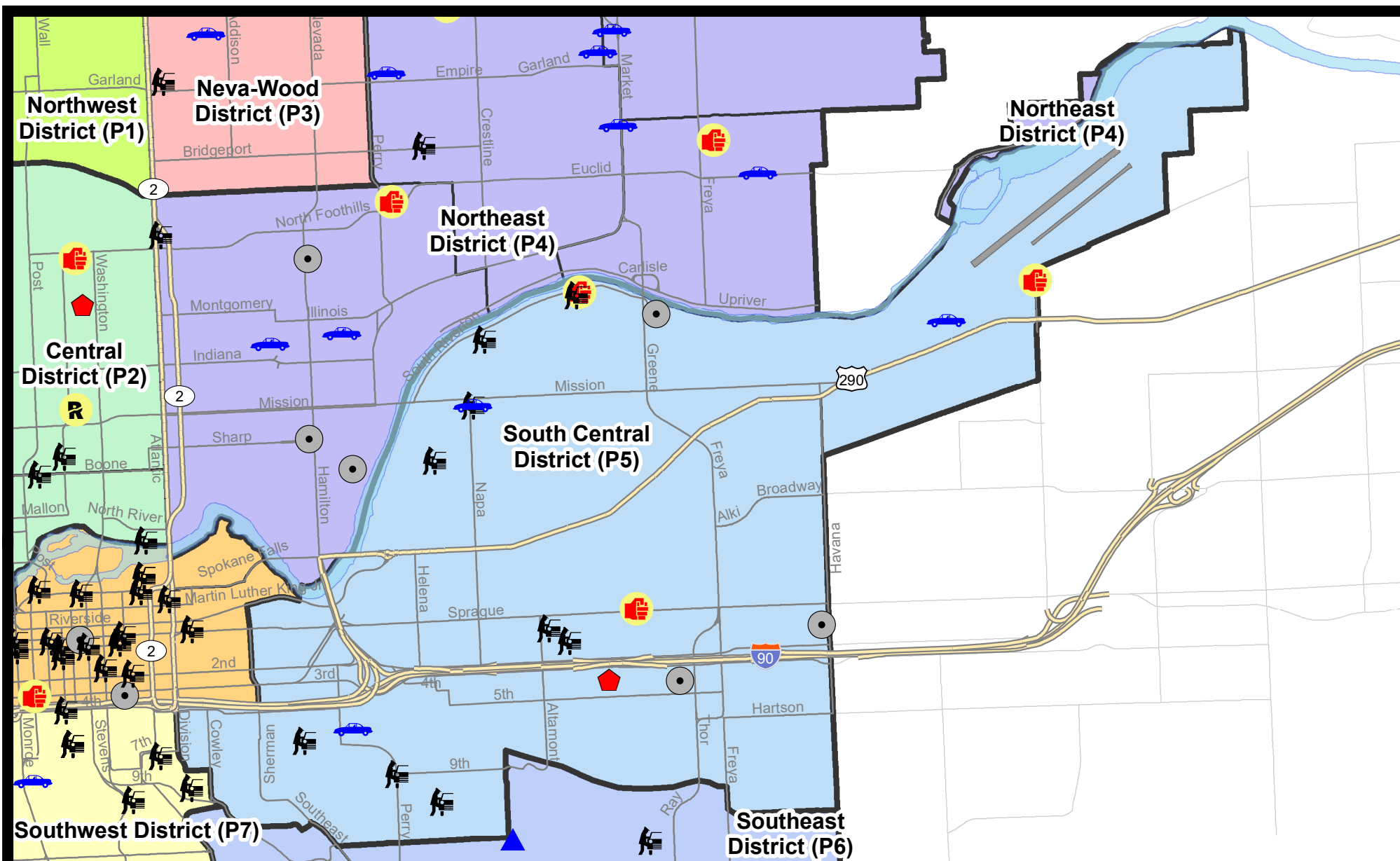
Prepared by SPD Crime Analysis Office - Monday, April 18, 2022

**NOTE:** SPD moved from UCR to the NIBRS reporting standard on 10/4/16 following the transition to a new RMS System. [Numbers on CompStat reports prior to this date should not be used as a comparison to those on this report.](#) Additional info on these reporting standards can be found on the FBI website: <https://ucr.fbi.gov/nibrs-overview>

This chart represents Preliminary counts of selected crime categories from Police Case Reports. Full statistical analysis to determine the confidence level of this data has not been performed. The % change columns on the preliminary counts differ from the percentage change on the NIBRS crime report, sometimes significantly. The CompStat report is designed for operational use and includes only selected NIBRS categories and coding less complex than full NIBRS rules. Official statistics for these and other NIBRS categories can be found on WASPC & FBI websites once available.



**Note:** On 2/10/21 a portion of the Police Block SPC5EC became part of the Downtown Precinct (SPD8EC); Consequently activity in P5 will appear lower if compared to printed CompStat reports prior to 2/10/21



**City of Spokane**  
**South Central District (P5)**  
**Selected**  
**Crime Types**  
**2022-04-10 to 2022-04-16**

Prepared By:  
**Crime Analysis Unit**  
**Spokane Police Department**

**Legend**

**NIBRS Events**



Criminal Homicide



Rape



Robbery Commercial



Robbery Person



Aggravated Assault



Burglary Residential



Burglary Garage



Burglary Commercial



Vehicle Prowling



Vehicle Theft



Arson

Cases Represent LERMS Crime Codes

Points may indicate multiple events

Note: Veh Prowl is only Larceny category displayed



For Additional Information on Incidents  
 pertaining to an Area, Trend, or Pattern  
 Contact Information Analysis

0 0.2 0.4 0.6 0.8 1 Miles



**THIS IS NOT A LEGAL DOCUMENT:**  
 The information shown on this map is compiled  
 from various sources and is subject to constant  
 revision. Information shown on this map should  
 not be used to determine the location of facilities  
 in relationship to property lines, section lines,  
 streets, etc.

Sunday - Saturday

SE - South Central District (P5)

4/10/2022 TO 4/16/2022



<u>A/C</u>	<u>Offense Statute</u>	<u>Address</u>	<u>Reported Date</u>	<u>Dist</u>
<b><u>SPC5EC</u></b>				
C	ASSAULT 3D WEAPON OR NEGLIGENT INJURY	3000 E SPRAGUE AVE	4/16/2022	P4
C	BURGLARY 2D COMMERCIAL	4200 E PACIFIC AVE	4/12/2022	P6
C	BURGLARY 2D COMMERCIAL	400 S THOR ST	4/16/2022	P6
C	BURGLARY 2D FENCED AREA	3400 E SPRINGFIELD AVE	4/10/2022	P6
A	RESIDENTIAL BURGLARY	2800 E 4TH AVE	4/13/2022	P6
C	THEFT 1D FROM BUILDING	1200 E SPRAGUE AVE	4/13/2022	
C	THEFT 1D FROM MOTOR VEHICLE	2400 E 1ST AVE	4/12/2022	P5
C	THEFT 2D ALL OTHER	S HAVEN ST / E 5TH AVE	4/15/2022	P5
C	THEFT 2D ALL OTHER	400 S PITTSBURG ST	4/11/2022	
C	THEFT 2D FROM MOTOR VEHICLE	S PERRY ST / E 9TH AVE	4/15/2022	
C	THEFT 3D ALL OTHER	1800 E PACIFIC AVE	4/11/2022	P5
C	THEFT 3D ALL OTHER	400 S THOR ST	4/12/2022	P5
C	THEFT 3D CITY SHOPLIFTING	400 S THOR ST	4/15/2022	P6
C	THEFT 3D FROM BUILDING	400 S THOR ST	4/16/2022	P6
C	THEFT 3D FROM MOTOR VEHICLE	700 S SCOTT ST	4/15/2022	P5
C	THEFT 3D FROM MOTOR VEHICLE	1700 E 11TH AVE	4/13/2022	
C	THEFT 3D FROM MOTOR VEHICLE	2500 E PACIFIC AVE	4/15/2022	
C	THEFT 3D VEHICLE PARTS AND ACCESSORIES	2500 E TRENT AVE	4/11/2022	
C	THEFT 3D VEHICLE PARTS AND ACCESSORIES	500 E 2ND AVE	4/15/2022	
C	THEFT OF MOTOR VEHICLE	600 S RICHARD ALLEN CT	4/16/2022	P6
<b><u>SPC5GP</u></b>				
C	BURGLARY 2D COMMERCIAL	1800 N GREENE ST	4/11/2022	P5
C	TAKING MOTOR VEHICLE WITHOUT PERMISSION 2D	5100 E UNION AVE	4/13/2022	P6
C	THEFT 2D FROM MOTOR VEHICLE	1700 E DESMET AVE	4/13/2022	P5
C	THEFT 3D ALL OTHER	2000 E SPRINGFIELD AVE	4/11/2022	P5
C	THEFT 3D FROM BUILDING	1800 E SPRINGFIELD AVE	4/12/2022	
C	THEFT 3D FROM MOTOR VEHICLE	1400 N NAPA ST	4/13/2022	P6
C	THEFT 3D FROM MOTOR VEHICLE	1900 N CRESTLINE ST	4/13/2022	P5
C	THEFT 3D FROM MOTOR VEHICLE	2700 E SOUTH RIVERTON AVE	4/13/2022	P5
C	THEFT 3D VEHICLE PARTS AND ACCESSORIES	1800 N GREENE ST	4/11/2022	
C	THEFT OF MOTOR VEHICLE	1400 N NAPA ST	4/13/2022	P6
C	VEHICULAR ASSAULT	2700 E SOUTH RIVERTON AVE	4/11/2022	P4

POLICE SUMMARY - Ending: Saturday, April 16, 2022



## SE - Southeast District (P6)

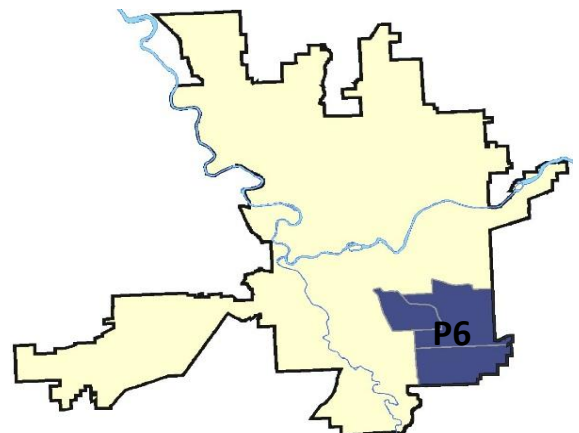
### Preliminary IBR Counts

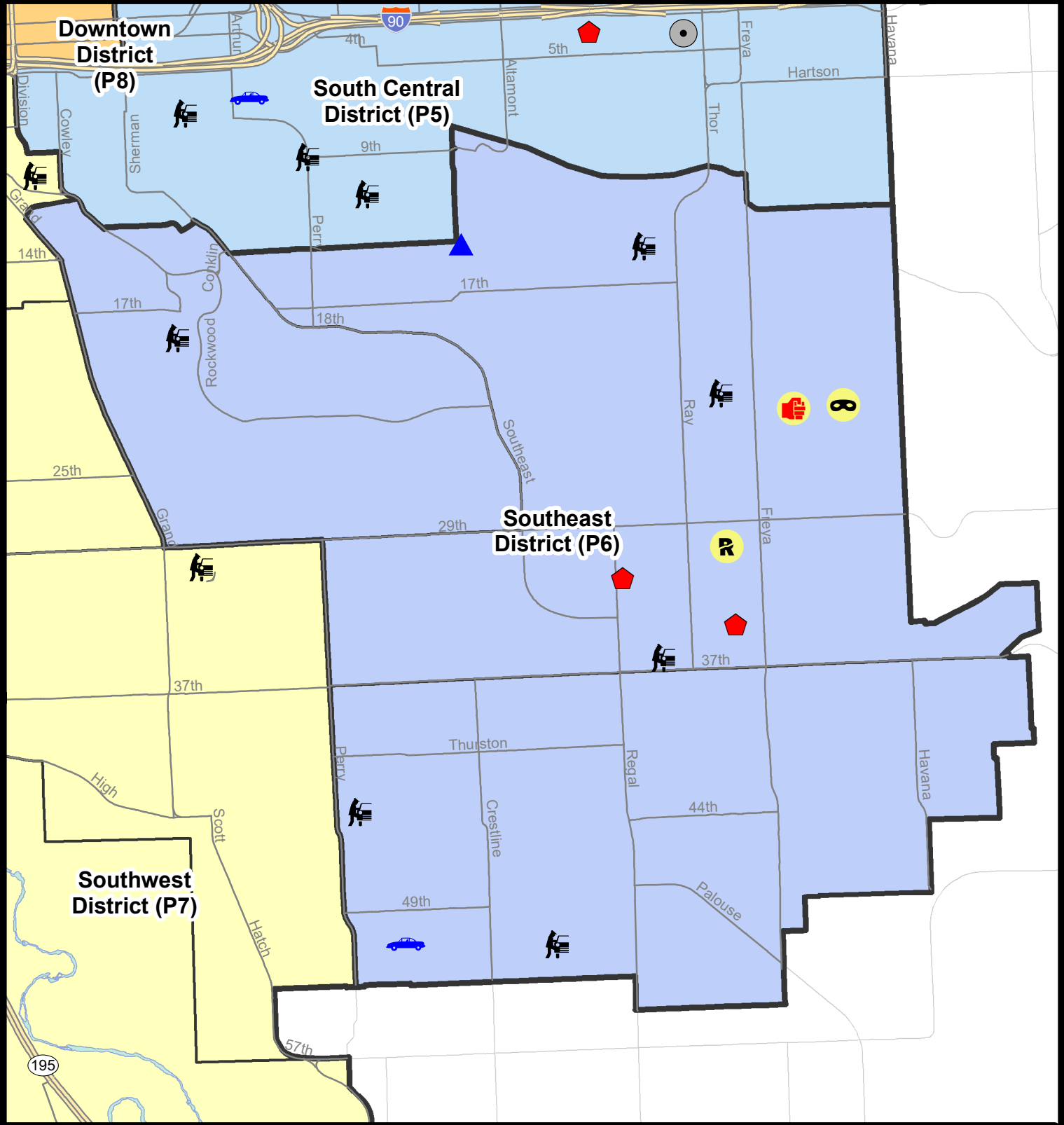
NIBRS Categories (Part 1 Selected)		7 Day Comparison			28 Day Comparison			YTD Comparison		
		Current	Prior	Percent	Current	Prior	Percent	Current	Prior	Percent
<b>Violent</b>	Criminal Homicide	0	0		0	0		0	0	
	Rape	1	0		2	2	0.00%	5	5	0.00%
	Robbery - Commercial	0	0		0	1	-100.00%	1	0	
	Robbery - Person	1	0		2	0		2	0	
	Aggravated Assault - Non DV	0	1	-100.00%	1	1	0.00%	2	5	-60.00%
	Aggravated Assault - DV	1	1	0.00%	4	1	300.00%	8	4	100.00%
<b>Violent Total:</b>		3	2	50.00%	9	5	80.00%	18	14	28.57%
<b>Property</b>	Burglary - Residential	2	1	100.00%	7	4	75.00%	27	16	68.75%
	Burglary Garage	1	1	0.00%	7	0		11	15	-26.67%
	Burglary Commercial	0	0		2	3	-33.33%	7	2	250.00%
	Larceny	7	8	-12.50%	37	37	0.00%	145	134	8.21%
	Vehicle Theft	1	3	-66.67%	8	8	0.00%	34	14	142.86%
	Arson	0	0		0	0		1	1	0.00%
<b>Property Total:</b>		11	13	-15.38%	61	52	17.31%	225	182	23.63%
<b>Preliminary Part 1 Crime Totals:</b>		14	15	-6.67%	70	57	22.81%	243	196	23.98%
<b>Current 7 Day Period:</b>		4/10/2022 - 4/16/2022			<b>Prior 7 Day Period:</b>		4/3/2022 - 4/9/2022			
<b>Current 28 Day Period:</b>		3/20/2022 - 4/16/2022			<b>Prior 28 Day Period:</b>		2/20/2022 - 3/19/2022			
<b>Current YTD Day Period:</b>		1/1/2022 - 4/16/2022			<b>Prior YTD Period:</b>		1/1/2021 - 4/16/2021			

Prepared by SPD Crime Analysis Office - Monday, April 18, 2022

**NOTE:** SPD moved from UCR to the NIBRS reporting standard on 10/4/16 following the transition to a new RMS System. [Numbers on CompStat reports prior to this date should not be used as a comparison to those on this report.](#) Additional info on these reporting standards can be found on the FBI website: <https://ucr.fbi.gov/nibrs-overview>

This chart represents Preliminary counts of selected crime categories from Police Case Reports. Full statistical analysis to determine the confidence level of this data has not been performed. The % change columns on the preliminary counts differ from the percentage change on the NIBRS crime report, sometimes significantly. The CompStat report is designed for operational use and includes only selected NIBRS categories and coding less complex than full NIBRS rules. Official statistics for these and other NIBRS categories can be found on WASPC & FBI websites once available.





**City of Spokane**  
**Southeast District (P6)**  
**Selected Crime Codes**  
**2022-04-10 to 2022-04-16**  
 Prepared By:  
 Crime Analysis Unit  
 Spokane Police Department

**Legend**

**NIBRS Events**

Criminal Homicide	Robbery Person	Burglary Commercial
Rape	Aggravated Assault	Vehicle Prowling
Robbery Commercial	Burglary Residential	Vehicle Theft
Burglary Garage	Arson	

*Cases Represent LERMS Crime Codes  
 Points may indicate multiple events  
 Note: Veh Prowl is only Larceny displayed*

*For Additional Information on Incidents pertaining to an Area, Trend, or Pattern Contact Information Analysis*

0 0.15 0.3 0.6 Miles

**THIS IS NOT A LEGAL DOCUMENT:**  
 The information shown on this map is compiled from various sources and is subject to constant revision. Information shown on this map should not be used to determine the location of facilities in relationship to property lines, section lines, streets, etc.

Sunday - Saturday

SE - Southeast District (P6)

4/10/2022 TO 4/16/2022



<u>A/C</u>	<u>Offense Statute</u>	<u>Address</u>	<u>Reported Date</u>	<u>Dist</u>
<b><u>SPC6LH</u></b>				
C	BURGLARY 2D GARAGE	1400 S CRESTLINE ST	4/15/2022	
C	MALICIOUS HARASSMENT SERIOUS INJURY (HATE BIAS)	2200 S REBECCA ST	4/15/2022	P6
C	RAPE OF A CHILD 1D		4/15/2022	P6
C	RESIDENTIAL BURGLARY	2900 E 32ND AVE	4/10/2022	P6
C	RESIDENTIAL BURGLARY	3400 E 35TH AVE	4/14/2022	P6
C	ROBBERY 1D PERSON	4000 E 23RD AVE	4/13/2022	P6
C	THEFT 1D FROM MOTOR VEHICLE	3100 E 15TH AVE	4/15/2022	P6
C	THEFT 2D FROM MOTOR VEHICLE	3100 E 36TH AVE	4/10/2022	
C	THEFT 3D FROM MOTOR VEHICLE	3400 E 22ND AVE	4/12/2022	
<b><u>SPC6RW</u></b>				
C	THEFT 3D FROM BUILDING	1000 S ROCKWOOD BLVD	4/11/2022	P6
C	THEFT 3D FROM MOTOR VEHICLE	1800 S UPPER TERRACE RD	4/10/2022	
<b><u>SPC6SG</u></b>				
C	THEFT 2D FROM MOTOR VEHICLE	4300 S HOGAN ST	4/11/2022	P6
C	THEFT 3D FROM MOTOR VEHICLE	2400 E 52ND LN	4/11/2022	P6
C	THEFT OF MOTOR VEHICLE	5000 S MADELIA ST	4/11/2022	P6

POLICE SUMMARY - Ending: Saturday, April 16, 2022



## SW - Southwest District (P7)

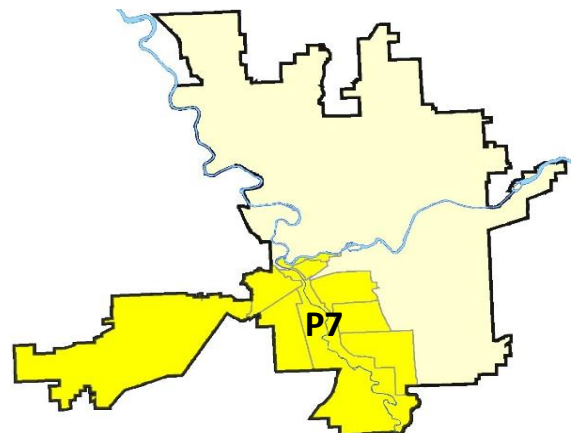
### Preliminary IBR Counts

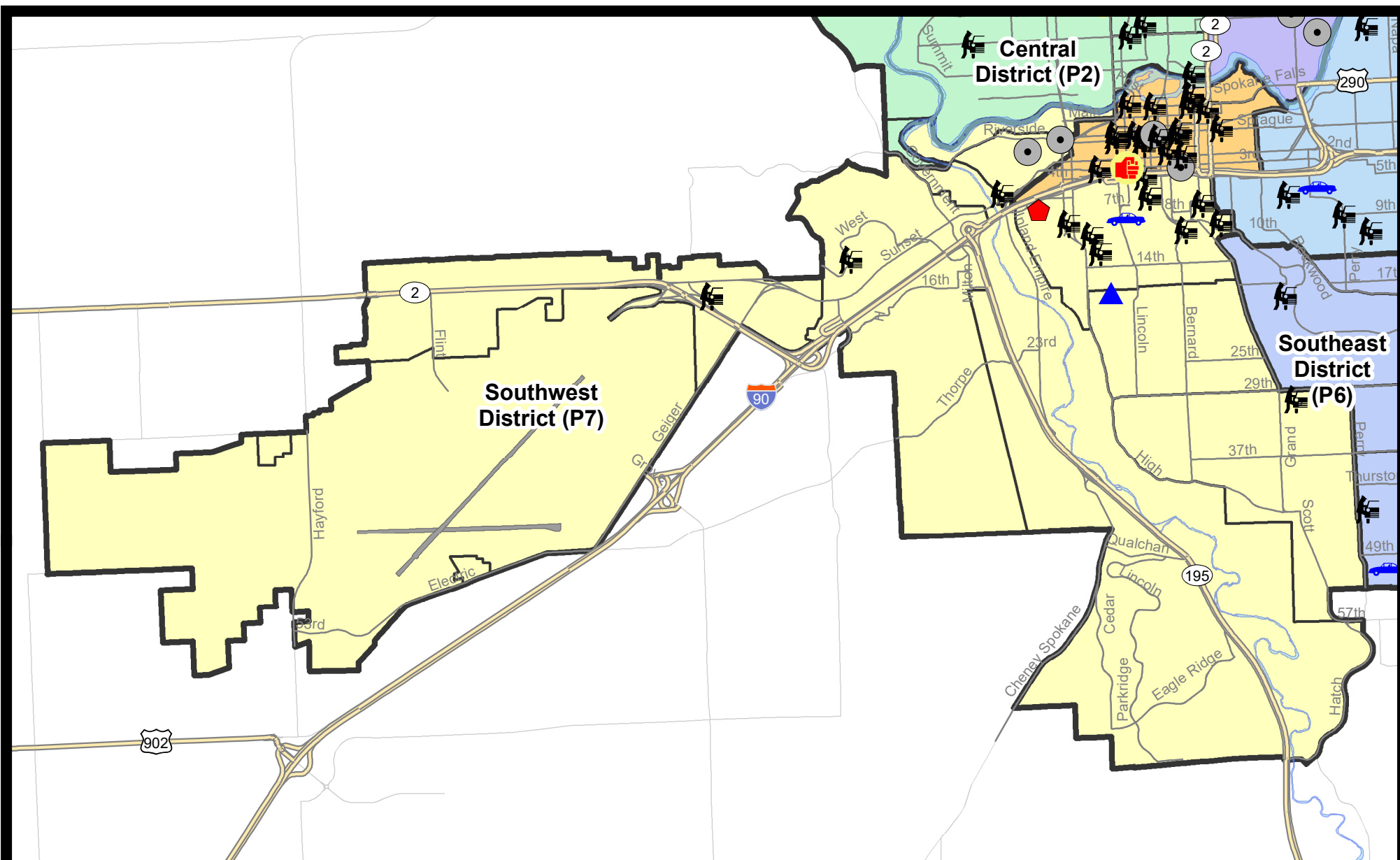
NIBRS Categories (Part 1 Selected)		7 Day Comparison			28 Day Comparison			YTD Comparison		
		Current	Prior	Percent	Current	Prior	Percent	Current	Prior	Percent
<b>Violent</b>	Criminal Homicide	0	0		0	1	-100.00%	1	1	0.00%
	Rape	0	0		3	1	200.00%	7	11	-36.36%
	Robbery - Commercial	0	0		0	0		2	1	100.00%
	Robbery - Person	0	0		1	2	-50.00%	6	5	20.00%
	Aggravated Assault - Non DV	0	0		1	4	-75.00%	15	15	0.00%
	Aggravated Assault - DV	0	0		3	2	50.00%	7	14	-50.00%
<b>Violent Total:</b>		0	0		8	10	-20.00%	38	47	-19.15%
<b>Property</b>	Burglary - Residential	1	0		6	5	20.00%	17	24	-29.17%
	Burglary Garage	1	0		3	2	50.00%	12	18	-33.33%
	Burglary Commercial	2	1	100.00%	6	6	0.00%	17	13	30.77%
	Larceny	28	21	33.33%	105	117	-10.26%	422	272	55.15%
	Vehicle Theft	1	0		8	21	-61.90%	60	37	62.16%
	Arson	0	0		0	0		0	1	-100.00%
<b>Property Total:</b>		33	22	50.00%	128	151	-15.23%	528	365	44.66%
<b>Preliminary Part 1 Crime Totals:</b>		33	22	50.00%	136	161	-15.53%	566	412	37.38%
<b>Current 7 Day Period:</b>		4/10/2022 - 4/16/2022			<b>Prior 7 Day Period:</b>		4/3/2022 - 4/9/2022			
<b>Current 28 Day Period:</b>		3/20/2022 - 4/16/2022			<b>Prior 28 Day Period:</b>		2/20/2022 - 3/19/2022			
<b>Current YTD Day Period:</b>		1/1/2022 - 4/16/2022			<b>Prior YTD Period:</b>		1/1/2021 - 4/16/2021			

Prepared by SPD Crime Analysis Office - Monday, April 18, 2022

**NOTE:** SPD moved from UCR to the NIBRS reporting standard on 10/4/16 following the transition to a new RMS System. [Numbers on CompStat reports prior to this date should not be used as a comparison to those on this report.](#) Additional info on these reporting standards can be found on the FBI website: <https://ucr.fbi.gov/nibrs-overview>

This chart represents Preliminary counts of selected crime categories from Police Case Reports. Full statistical analysis to determine the confidence level of this data has not been performed. The % change columns on the preliminary counts differ from the percentage change on the NIBRS crime report, sometimes significantly. The CompStat report is designed for operational use and includes only selected NIBRS categories and coding less complex than full NIBRS rules. Official statistics for these and other NIBRS categories can be found on WASPC & FBI websites once available.



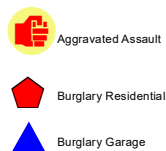



**City of Spokane**  
**Southwest District (P7)**  
**Selected**  
**Crime Types**  
**2022-04-10 to 2022-04-16**

Prepared By:  
**Crime Analysis Unit**  
**Spokane Police Department**

**Legend**

**NIBRS Events**



Cases Represent LERMS Crime Codes  
 Points may indicate multiple events  
 Note: Veh Prowl is only Larceny category displayed



For Additional Information on Incidents  
 pertaining to an Area, Trend, or Pattern  
 Contact Information Analysis

0 0.2 0.4 0.6 0.8 1 1.2 1.4 1.6 Miles



**THIS IS NOT A LEGAL DOCUMENT:**  
 The information shown on this map is compiled  
 from various sources and is subject to constant  
 revision. Information shown on this map should  
 not be used to determine the location of facilities  
 in relationship to property lines, section lines,  
 streets, etc.



Sunday - Saturday

SE - Southwest District (P7)

4/10/2022 TO 4/16/2022



<u>A/C</u>	<u>Offense Statute</u>	<u>Address</u>	<u>Reported Date</u>	<u>Dist</u>
<b><u>SPD7BA</u></b>				
C	BURGLARY 2D COMMERCIAL	1900 W PACIFIC AVE	4/12/2022	P7
C	BURGLARY 2D COMMERCIAL	1600 W RIVERSIDE AVE	4/14/2022	P7
C	THEFT OF A FIREARM FROM MOTOR VEHICLE	500 S COEUR D ALENE ST	4/12/2022	P7
<b><u>SPD7CH</u></b>				
C	RESIDENTIAL BURGLARY	1800 W 7TH AVE	4/16/2022	P7
C	THEFT 1D FROM MOTOR VEHICLE	600 W 6TH AVE	4/16/2022	
C	THEFT 2D ALL OTHER	W 4TH AVE / S MCCLELLAN ST	4/14/2022	P8
C	THEFT 2D ALL OTHER	1100 W 12TH AVE	4/14/2022	P7
C	THEFT 2D FROM MOTOR VEHICLE	1200 W 12TH AVE	4/13/2022	
C	THEFT 3D ALL OTHER	600 S CEDAR ST	4/15/2022	
C	THEFT 3D FROM BUILDING	1000 S MONROE ST	4/12/2022	P7
C	THEFT 3D FROM MOTOR VEHICLE	100 W 8TH AVE	4/13/2022	P7
C	THEFT 3D FROM MOTOR VEHICLE	1500 W 9TH AVE	4/14/2022	
C	THEFT 3D FROM MOTOR VEHICLE	W 4TH AVE / S WALL ST	4/15/2022	
C	THEFT 3D FROM MOTOR VEHICLE	1300 W 10TH AVE	4/16/2022	
C	THEFT 3D FROM MOTOR VEHICLE	600 W 6TH AVE	4/16/2022	
C	THEFT 3D VEHICLE PARTS AND ACCESSORIES	1200 W 6TH AVE	4/10/2022	P7
C	THEFT 3D VEHICLE PARTS AND ACCESSORIES	1600 W 7TH AVE	4/10/2022	P7
C	THEFT 3D VEHICLE PARTS AND ACCESSORIES	1900 W 9TH AVE	4/14/2022	
C	THEFT OF A FIREARM FROM MOTOR VEHICLE	100 E ROCKWOOD BLVD	4/15/2022	P7
C	THEFT OF A FIREARM FROM MOTOR VEHICLE	200 W CLIFF DR	4/16/2022	P7
C	THEFT OF MOTOR VEHICLE	800 S LINCOLN PL	4/11/2022	P8
<b><u>SPD7CS</u></b>				
C	THEFT 2D VEHICLE PARTS AND ACCESSORIES	1200 E 40TH AVE	4/14/2022	P7
C	THEFT 3D FROM MOTOR VEHICLE	800 E 29TH AVE	4/12/2022	P7
<b><u>SPD7LC</u></b>				
C	THEFT 2D ALL OTHER	2300 W 16TH AVE	4/14/2022	P7
<b><u>SPD7MC</u></b>				
C	BURGLARY 2D GARAGE	1100 W 17TH AVE	4/14/2022	
C	THEFT 3D ALL OTHER	2500 S DIVISION ST	4/13/2022	
<b><u>SPD7WH</u></b>				
C	THEFT 2D FROM MOTOR VEHICLE	1100 S WESTCLIFF PL	4/12/2022	P7
<b><u>SPD7WP</u></b>				
C	THEFT 2D FROM MOTOR VEHICLE	1600 S WINDSOR DR	4/12/2022	
C	THEFT 2D SHOPLIFTING	9600 W US 2 HWY	4/12/2022	
C	THEFT 2D SHOPLIFTING	9600 W US 2 HWY	4/13/2022	

For protection of victim privacy, the entire address on sexual assault crimes has been redacted.

<b><u>A/C</u></b>	<b><u>Offense Statute</u></b>	<b><u>Address</u></b>	<b><u>Reported Date</u></b>	<b><u>Dist</u></b>
C	THEFT 3D FROM MOTOR VEHICLE	1600 S WINDSOR DR	4/11/2022	
C	THEFT 3D SHOPLIFTING	9600 W US 2 HWY	4/15/2022	
C	THEFT 3D SHOPLIFTING	9600 W US 2 HWY	4/15/2022	

# SPOKANE POLICE DEPARTMENT

## DOWNTOWN

## Police Service Area



PSA Commander

**Captain David Singley**



POLICE SUMMARY - Ending: Saturday, April 16, 2022

## ***DOWNTOWN PRECINCT (P8)***



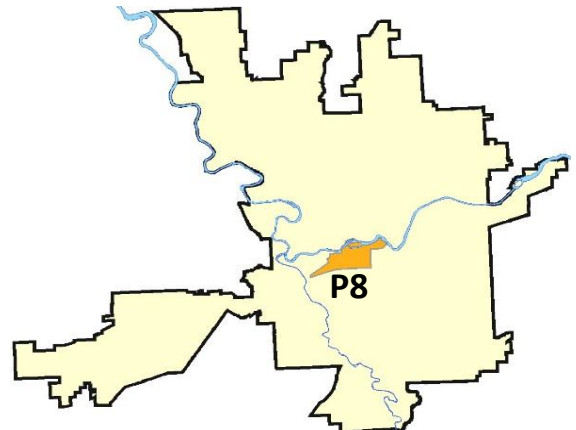
### Preliminary IBR Counts

NIBRS Categories (Part 1 Selected)		7 Day Comparison			28 Day Comparison			YTD Comparison		
		Current	Prior	Percent	Current	Prior	Percent	Current	Prior	Percent
<b>Violent</b>	Criminal Homicide	0	0		0	1	-100.00%	1	0	
	Rape	0	0		3	1	200.00%	13	10	30.00%
	Robbery - Commercial	0	0		1	0		4	3	33.33%
	Robbery - Person	0	0		0	4	-100.00%	8	13	-38.46%
	Aggravated Assault - Non DV	1	2	-50.00%	8	6	33.33%	29	27	7.41%
	Aggravated Assault - DV	0	0		0	0		4	7	-42.86%
<b>Violent Total:</b>		1	2	-50.00%	12	12	0.00%	59	60	-1.67%
<b>Property</b>	Burglary - Residential	0	0		1	2	-50.00%	11	7	57.14%
	Burglary Garage	0	0		0	0		0	2	-100.00%
	Burglary Commercial	2	0		5	4	25.00%	22	34	-35.29%
	Larceny	29	36	-19.44%	152	158	-3.80%	559	219	155.25%
	Vehicle Theft	0	3	-100.00%	9	9	0.00%	41	19	115.79%
	Arson	0	0		1	1	0.00%	3	1	200.00%
<b>Property Total:</b>		31	39	-20.51%	168	174	-3.45%	636	282	125.53%
<b>Preliminary Part 1 Crime Totals:</b>		32	41	-21.95%	180	186	-3.23%	695	342	103.22%
<b>Current 7 Day Period:</b>		4/10/2022 - 4/16/2022			<b>Prior 7 Day Period:</b>		4/3/2022 - 4/9/2022			
<b>Current 28 Day Period:</b>		3/20/2022 - 4/16/2022			<b>Prior 28 Day Period:</b>		2/20/2022 - 3/19/2022			
<b>Current YTD Day Period:</b>		1/1/2022 - 4/16/2022			<b>Prior YTD Period:</b>		1/1/2021 - 4/16/2021			

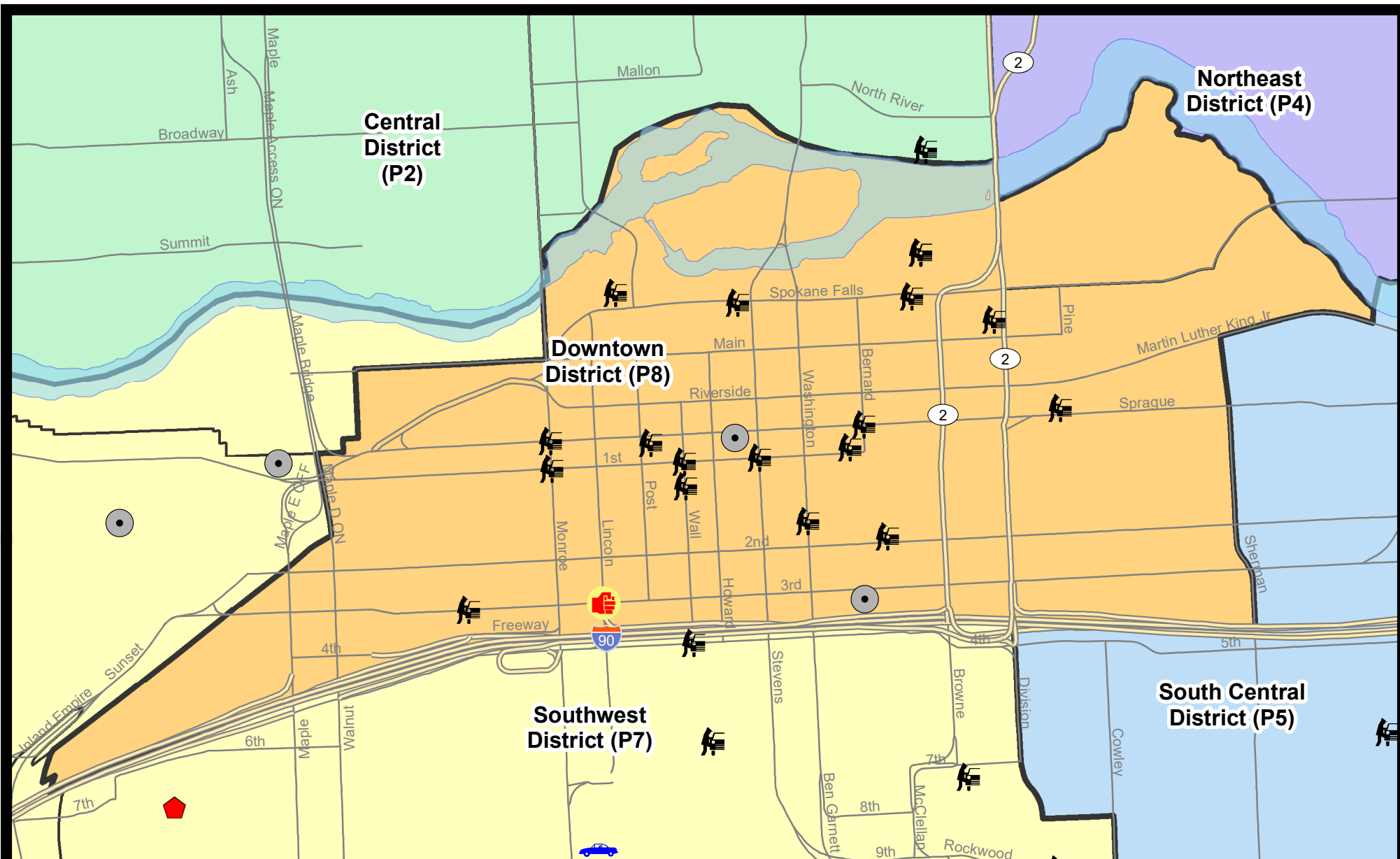
Prepared by SPD Crime Analysis Office - Monday, April 18, 2022

**NOTE:** SPD moved from UCR to the NIBRS reporting standard on 10/4/16 following the transition to a new RMS System. [Numbers on CompStat reports prior to this date should not be used as a comparison to those on this report.](#) Additional info on these reporting standards can be found on the FBI website: <https://ucr.fbi.gov/nibrs-overview>

This chart represents Preliminary counts of selected crime categories from Police Case Reports. Full statistical analysis to determine the confidence level of this data has not been performed. The % change columns on the preliminary counts differ from the percentage change on the NIBRS crime report, sometimes significantly. The CompStat report is designed for operational use and includes only selected NIBRS categories and coding less complex than full NIBRS rules. Official statistics for these and other NIBRS categories can be found on WASPC & FBI websites once available.



**Note:** On 2/10/21 a portion of the Police Block SPC5EC became part of the Downtown Precinct (SPD8EC); Consequently activity in P8 will appear higher if compared to printed CompStat reports prior to 2/10/21

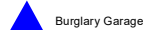
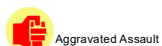
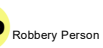


**City of Spokane**  
**Downtown District (P8)**  
**Selected**  
**Crime Types**  
**2022-04-10 to 2022-04-16**

Prepared By:  
**Crime Analysis Unit**  
**Spokane Police Department**

**Legend**

**NIBRS Events**



Cases Represent LERMS Crime Codes  
 Points may indicate multiple events  
 Note: Veh Prowl is only Larceny category displayed



For Additional Information on Incidents  
 pertaining to an Area, Trend, or Pattern  
 Contact Information Analysis

0 0.2 Miles



**THIS IS NOT A LEGAL DOCUMENT:**  
 The information shown on this map is compiled  
 from various sources and is subject to constant  
 revision. Information shown on this map should  
 not be used to determine the location of facilities  
 in relationship to property lines, section lines,  
 streets, etc.



Sunday - Saturday

SW - Downtown District (P8)

4/10/2022 TO 4/16/2022



<u>A/C</u>	<u>Offense Statute</u>	<u>Address</u>	<u>Reported Date</u>	<u>Dist</u>
<b>SPD8EC</b>				
C	RETAIL THEFT WITH SPECIAL CIRCUMSTANCES 3D	200 E 3RD AVE	4/14/2022	P8
C	THEFT 3D ALL OTHER	500 E SPOKANE FALLS BLVD	4/12/2022	P8
C	THEFT 3D FROM MOTOR VEHICLE	100 E SPRAGUE AVE	4/15/2022	
C	THEFT 3D VEHICLE PARTS AND ACCESSORIES	E 3RD AVE / S SPOKANE ST	4/13/2022	
<b>SPD8RS</b>				
C	ASSAULT 2D	W 3RD AVE / S LINCOLN ST	4/15/2022	P8
C	BURGLARY 2D COMMERCIAL	200 W 3RD AVE	4/11/2022	P7
C	BURGLARY 2D COMMERCIAL	500 W SPRAGUE AVE	4/12/2022	P8
C	THEFT 2D ALL OTHER	300 W SPRAGUE AVE	4/11/2022	
C	THEFT 2D ALL OTHER	W SPRAGUE AVE / N STEVENS ST	4/12/2022	
C	THEFT 2D FROM MOTOR VEHICLE	300 W 1ST AVE	4/10/2022	P8
C	THEFT 2D FROM MOTOR VEHICLE	W SPRAGUE AVE / N BERNARD ST	4/10/2022	P8
C	THEFT 2D FROM MOTOR VEHICLE	200 W SPOKANE FALLS BLVD	4/10/2022	
C	THEFT 2D FROM MOTOR VEHICLE	S MONROE ST / W 1ST AVE	4/16/2022	
C	THEFT 2D SHOPLIFTING	700 W MAIN AVE	4/15/2022	
C	THEFT 3D ALL OTHER	400 S MAPLE ST	4/14/2022	
C	THEFT 3D FROM BUILDING	300 W 2ND AVE	4/15/2022	P8
C	THEFT 3D FROM MOTOR VEHICLE	300 N SPOKANE FALLS CT	4/10/2022	P8
C	THEFT 3D FROM MOTOR VEHICLE	700 W SPRAGUE AVE	4/11/2022	P8
C	THEFT 3D FROM MOTOR VEHICLE	S WALL ST / W RAILROAD ALLEY AVE	4/10/2022	
C	THEFT 3D FROM MOTOR VEHICLE	300 N SPOKANE FALLS CT	4/10/2022	
C	THEFT 3D FROM MOTOR VEHICLE	800 W SPOKANE FALLS BLVD	4/11/2022	
C	THEFT 3D FROM MOTOR VEHICLE	S JEFFERSON ST / W 3RD AVE	4/11/2022	
C	THEFT 3D FROM MOTOR VEHICLE	W 1ST AVE / S WALL ST	4/11/2022	
C	THEFT 3D FROM MOTOR VEHICLE	500 W SPOKANE FALLS BLVD	4/11/2022	
C	THEFT 3D FROM MOTOR VEHICLE	S WASHINGTON ST / W PACIFIC AVE	4/12/2022	
C	THEFT 3D FROM MOTOR VEHICLE	200 N DIVISION ST	4/13/2022	
C	THEFT 3D FROM MOTOR VEHICLE	S STEVENS ST / W 1ST AVE	4/13/2022	
C	THEFT 3D FROM MOTOR VEHICLE	200 W 2ND AVE	4/15/2022	
C	THEFT 3D FROM MOTOR VEHICLE	N MONROE ST / W SPRAGUE AVE	4/16/2022	
C	THEFT 3D SHOPLIFTING	600 W MAIN AVE	4/15/2022	
C	THEFT 3D VEHICLE PARTS AND ACCESSORIES	N LINCOLN ST / W RIVERSIDE AVE	4/14/2022	P8
C	THEFT 3D VEHICLE PARTS AND ACCESSORIES	O S CEDAR ST	4/11/2022	

POLICE SUMMARY - Ending: Saturday, April 16, 2022



## Other Jurisdiction or Unk District

### Preliminary IBR Counts

NIBRS Categories (Part 1 Selected)		7 Day Comparison			28 Day Comparison			YTD Comparison		
		Current	Prior	Percent	Current	Prior	Percent	Current	Prior	Percent
Violent	Criminal Homicide	0	0		0	0		0	0	
	Rape	0	0		0	0		1	1	0.00%
	Robbery - Commercial	0	0		0	0		0	0	
	Robbery - Person	0	0		0	0		0	0	
	Aggravated Assault - Non DV	1	0		2	0		2	0	
	Aggravated Assault - DV	0	0		0	0		1	0	
Violent Total:		1	0		2	0		4	1	300.00%
Property	Burglary - Residential	0	0		0	0		0	1	-100.00%
	Burglary Garage	0	0		0	0		0	0	
	Burglary Commercial	0	0		0	1	-100.00%	1	0	
	Larceny	7	4	75.00%	14	8	75.00%	30	5	500.00%
	Vehicle Theft	0	0		0	1	-100.00%	1	4	-75.00%
	Arson	0	0		0	0		0	0	
Property Total:		7	4	75.00%	14	10	40.00%	32	10	220.00%
Preliminary Part 1 Crime Totals:		8	4	100.00%	16	10	60.00%	36	11	227.27%
Current 7 Day Period:		4/10/2022 - 4/16/2022			Prior 7 Day Period:		4/3/2022 - 4/9/2022			
Current 28 Day Period:		3/20/2022 - 4/16/2022			Prior 28 Day Period:		2/20/2022 - 3/19/2022			
Current YTD Day Period:		1/1/2022 - 4/16/2022			Prior YTD Period:		1/1/2021 - 4/16/2021			

Prepared by SPD Crime Analysis Office - Monday, April 18, 2022

**NOTE:** SPD moved from UCR to the NIBRS reporting standard on 10/4/16 following the transition to a new RMS System. [Numbers on CompStat reports prior to this date should not be used as a comparison to those on this report.](#) Additional info on these reporting standards can be found on the FBI website: <https://ucr.fbi.gov/nibrs-overview>

This chart represents Preliminary counts of selected crime categories from Police Case Reports. Full statistical analysis to determine the confidence level of this data has not been performed. The % change columns on the preliminary counts differ from the percentage change on the NIBRS crime report, sometimes significantly. The CompStat report is designed for operational use and includes only selected NIBRS categories and coding less complex than full NIBRS rules. Official statistics for these and other NIBRS categories can be found on WASPC & FBI websites once available.

Sunday - Saturday

4/10/2022 TO 4/16/2022

Other Jurisdiction/Unk District



<b><u>A/C</u></b>	<b><u>Offense Statute</u></b>	<b><u>Address</u></b>	<b><u>Reported Date</u></b>	<b><u>Dist</u></b>
C	THEFT 2D VEHICLE PARTS AND ACCESSORIES	35TH AVE	4/13/2022	
C	THEFT 3D FROM BUILDING	FISKE ST	4/11/2022	
C	THEFT 3D FROM MOTOR VEHICLE	521 W 4TH AVE	4/12/2022	
C	THEFT 3D FROM MOTOR VEHICLE	BROADWAY AVE	4/12/2022	
C	THEFT 3D FROM MOTOR VEHICLE	S LINCOLN ST / W 4TH AVE	4/15/2022	
C	THEFT 3D VEHICLE PARTS AND ACCESSORIES	W AUGUSTA AVE	4/15/2022	
<b><u>SIAD7WP</u></b>				
C	THEFT 2D VEHICLE PARTS AND ACCESSORIES	S HAYFORD RD / W THORPE RD	4/12/2022	P7
<b><u>SV01</u></b>				
C	HARASSMENT FELONY WEAPON INVOLVED	E UNION AVE / N FANCHER WAY	4/14/2022	P6