

SPOKANE POLICE DEPARTMENT

PRELIMINARY CITYWIDE **IBR** CRIME REPORT



Preliminary IBR Counts

CHIEF OF POLICE

Craig Meidl

Period Ending: Saturday, April 9, 2022

NIBRS Categories (Part 1 Selected)		7 Day Comparison			28 Day Comparison			YTD Comparison		
		Current	Prior	Percent	Current	Prior	Percent	Current	Prior	Percent
Violent	Criminal Homicide	1	0		1	2	-50.00%	3	1	200.00%
	Rape	1	5	-80.00%	15	19	-21.05%	60	75	-20.00%
	Robbery - Commercial	2	1	100.00%	15	7	114.29%	37	13	184.62%
	Robbery - Person	5	3	66.67%	16	17	-5.88%	55	51	7.84%
	Aggravated Assault - Non DV	14	12	16.67%	50	41	21.95%	140	135	3.70%
	Aggravated Assault - DV	6	5	20.00%	31	20	55.00%	93	100	-7.00%
Violent Total:		29	26	11.54%	128	106	20.75%	388	375	3.47%
Property	Burglary - Residential	13	16	-18.75%	58	45	28.89%	200	176	13.64%
	Burglary Garage	8	7	14.29%	33	17	94.12%	81	111	-27.03%
	Burglary Commercial	10	12	-16.67%	42	54	-22.22%	174	132	31.82%
	Larceny	191	205	-6.83%	838	898	-6.68%	2955	2180	35.55%
	Vehicle Theft	33	29	13.79%	125	140	-10.71%	468	247	89.47%
	Arson	1	2	-50.00%	9	3	200.00%	19	19	0.00%
Property Total:		256	271	-5.54%	1105	1157	-4.49%	3897	2865	36.02%
Preliminary Part 1 Crime Totals:		285	297	-4.04%	1233	1263	-2.38%	4285	3240	32.25%
Current 7 Day Period:		4/3/2022 - 4/9/2022			Prior 7 Day Period:		3/27/2022 - 4/2/2022			
Current 28 Day Period:		3/13/2022 - 4/9/2022			Prior 28 Day Period:		2/13/2022 - 3/12/2022			
Current YTD Day Period:		1/1/2022 - 4/9/2022			Prior YTD Period:		1/1/2021 - 4/9/2021			

Prepared by SPD Crime Analysis Office - Monday, April 11, 2022

NOTE: SPD moved from UCR to the NIBRS reporting standard on 10/4/16 following the transition to a new RMS System. [Numbers on CompStat reports prior to this date should not be used as a comparison to those on this report.](#) Additional info on these reporting standards can be found on the FBI website: <https://ucr.fbi.gov/nibrs-overview>

This chart represents Preliminary counts of selected crime categories from Police Case Reports. Full statistical analysis to determine the confidence level of this data has not been performed. The % change columns on the preliminary counts differ from the percentage change on the NIBRS crime report, sometimes significantly. The CompStat report is designed for operational use and includes only selected NIBRS categories and coding less complex than full NIBRS rules. Official statistics for these and other NIBRS categories can be found on WASPC & FBI websites once available.



SPOKANE POLICE DEPARTMENT



NORTH

Police Service Area

PSA Commander

Captain Mark Griffiths

Northwest District (P1)

Central District (P2)

Neva-Wood District (P3)

Northeast District (P4)



POLICE SUMMARY - Ending: Saturday, April 9, 2022

NORTH PRECINCT (P1, P2, P3, and P4)



Preliminary IBR Counts

NIBRS Categories (Part 1 Selected)		7 Day Comparison			28 Day Comparison			YTD Comparison		
		Current	Prior	Percent	Current	Prior	Percent	Current	Prior	Percent
Violent	Criminal Homicide	0	0		0	0		0	0	
	Rape	1	2	-50.00%	5	10	-50.00%	25	37	-32.43%
	Robbery - Commercial	2	1	100.00%	13	5	160.00%	29	9	222.22%
	Robbery - Person	5	2	150.00%	13	9	44.44%	36	32	12.50%
	Aggravated Assault - Non DV	10	10	0.00%	33	20	65.00%	75	72	4.17%
	Aggravated Assault - DV	5	1	400.00%	16	15	6.67%	56	63	-11.11%
Violent Total:		23	16	43.75%	80	59	35.59%	221	213	3.76%
Property	Burglary - Residential	9	11	-18.18%	39	26	50.00%	124	115	7.83%
	Burglary Garage	5	4	25.00%	19	13	46.15%	51	69	-26.09%
	Burglary Commercial	4	6	-33.33%	20	33	-39.39%	105	69	52.17%
	Larceny	108	102	5.88%	437	488	-10.45%	1589	1362	16.67%
	Vehicle Theft	20	16	25.00%	72	85	-15.29%	276	147	87.76%
	Arson	1	2	-50.00%	7	0		12	15	-20.00%
Property Total:		147	141	4.26%	594	645	-7.91%	2157	1777	21.38%
Preliminary Part 1 Crime Totals:		170	157	8.28%	674	704	-4.26%	2378	1990	19.50%
Current 7 Day Period:		4/3/2022 - 4/9/2022			Prior 7 Day Period:		3/27/2022 - 4/2/2022			
Current 28 Day Period:		3/13/2022 - 4/9/2022			Prior 28 Day Period:		2/13/2022 - 3/12/2022			
Current YTD Day Period:		1/1/2022 - 4/9/2022			Prior YTD Period:		1/1/2021 - 4/9/2021			

Prepared by SPD Crime Analysis Office - Monday, April 11, 2022

NOTE: SPD moved from UCR to the NIBRS reporting standard on 10/4/16 following the transition to a new RMS System. [Numbers on CompStat reports prior to this date should not be used as a comparison to those on this report.](#) Additional info on these reporting standards can be found on the FBI website: <https://ucr.fbi.gov/nibrs-overview>

This chart represents Preliminary counts of selected crime categories from Police Case Reports. Full statistical analysis to determine the confidence level of this data has not been performed. The % change columns on the preliminary counts differ from the percentage change on the NIBRS crime report, sometimes significantly. The CompStat report is designed for operational use and includes only selected NIBRS categories and coding less complex than full NIBRS rules. Official statistics for these and other NIBRS categories can be found on WASPC & FBI websites once available.



POLICE SUMMARY - Ending: Saturday, April 9, 2022



NW - Northwest District (P1)

Preliminary IBR Counts

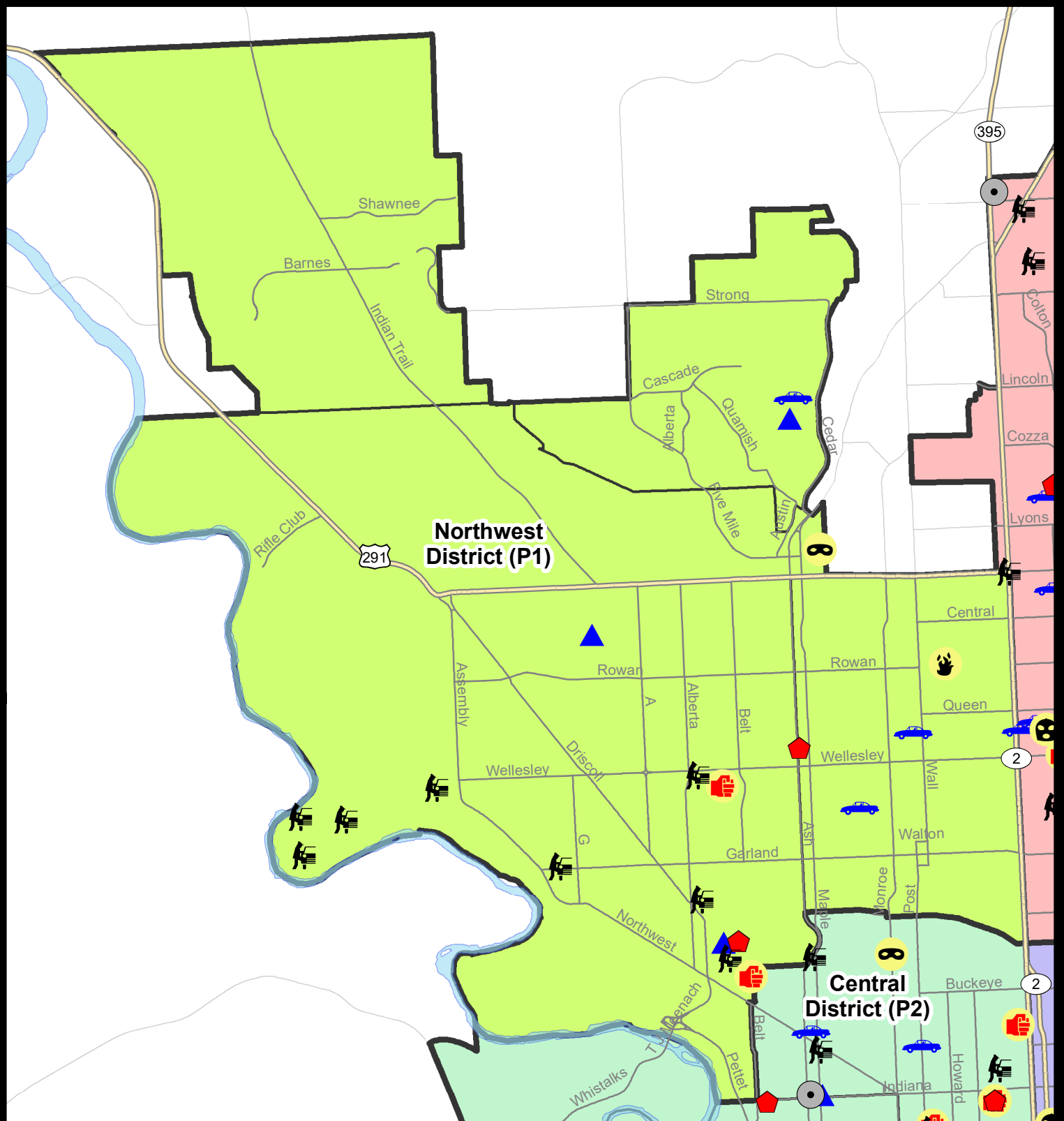
NIBRS Categories (Part 1 Selected)		7 Day Comparison			28 Day Comparison			YTD Comparison		
		Current	Prior	Percent	Current	Prior	Percent	Current	Prior	Percent
Violent	Criminal Homicide	0	0		0	0		0	0	
	Rape	0	2	-100.00%	3	1	200.00%	8	7	14.29%
	Robbery - Commercial	0	0		2	0		4	2	100.00%
	Robbery - Person	1	0		1	1	0.00%	6	4	50.00%
	Aggravated Assault - Non DV	2	2	0.00%	9	2	350.00%	17	13	30.77%
	Aggravated Assault - DV	1	0		6	3	100.00%	12	11	9.09%
Violent Total:		4	4	0.00%	21	7	200.00%	47	37	27.03%
Property	Burglary - Residential	2	4	-50.00%	10	7	42.86%	31	25	24.00%
	Burglary Garage	3	0		5	4	25.00%	14	23	-39.13%
	Burglary Commercial	0	2	-100.00%	3	4	-25.00%	12	6	100.00%
	Larceny	18	19	-5.26%	72	64	12.50%	231	264	-12.50%
	Vehicle Theft	3	5	-40.00%	14	10	40.00%	44	35	25.71%
	Arson	1	1	0.00%	2	0		2	4	-50.00%
Property Total:		27	31	-12.90%	106	89	19.10%	334	357	-6.44%
Preliminary Part 1 Crime Totals:		31	35	-11.43%	127	96	32.29%	381	394	-3.30%
Current 7 Day Period:		4/3/2022 - 4/9/2022			Prior 7 Day Period:		3/27/2022 - 4/2/2022			
Current 28 Day Period:		3/13/2022 - 4/9/2022			Prior 28 Day Period:		2/13/2022 - 3/12/2022			
Current YTD Day Period:		1/1/2022 - 4/9/2022			Prior YTD Period:		1/1/2021 - 4/9/2021			

Prepared by SPD Crime Analysis Office - Monday, April 11, 2022

NOTE: SPD moved from UCR to the NIBRS reporting standard on 10/4/16 following the transition to a new RMS System. [Numbers on CompStat reports prior to this date should not be used as a comparison to those on this report.](#) Additional info on these reporting standards can be found on the FBI website: <https://ucr.fbi.gov/nibrs-overview>

This chart represents Preliminary counts of selected crime categories from Police Case Reports. Full statistical analysis to determine the confidence level of this data has not been performed. The % change columns on the preliminary counts differ from the percentage change on the NIBRS crime report, sometimes significantly. The CompStat report is designed for operational use and includes only selected NIBRS categories and coding less complex than full NIBRS rules. Official statistics for these and other NIBRS categories can be found on WASPC & FBI websites once available.





City of Spokane
Northwest District (P1)
Selected Crime Codes
2022-04-03 to 2022-04-09
 Prepared By:
 Crime Analysis Unit
 Spokane Police Department

Legend

NIBRS Events



Criminal Homicide



Rape



Robbery Commercial



Robbery Person



Aggravated Assault



Burglary Residential



Burglary Garage



Burglary Commercial



Vehicle Prowling



Vehicle Theft



Arson



Cases Represent LERMS Crime Codes
 Points may indicate multiple events
 Note: Veh Prowl is only Larceny displayed

For Additional Information on
 Incidents pertaining to an
 Area, Trend, or Pattern
 Contact Information Analysis

0 0.25 0.5 1 Miles



THIS IS NOT A LEGAL DOCUMENT.
 The information shown on this map is compiled
 from various sources and is subject to constant
 revision. Information shown on this map should
 not be used to determine the location of facilities
 in relationship to property lines, section lines,
 streets, etc.

Sunday - Saturday

4/3/2022 TO 4/9/2022

NW - Northwest District (P1)



<u>A/C</u>	<u>Offense Statute</u>	<u>Address</u>	<u>Reported Date</u>	<u>Dist</u>
<u>SPA1BS</u>				
C	IBR Purposes Only - Aggravated Assault	6500 N CEDAR RD	4/4/2022	P1
C	ROBBERY 1D PERSON	6500 N CEDAR RD	4/4/2022	P1
<u>SPA1FM</u>				
C	BURGLARY 2D GARAGE	1500 W TRINITY AVE	4/9/2022	P1
C	THEFT OF MOTOR VEHICLE	7800 N PANORAMA DR	4/9/2022	P1
<u>SPA1NH</u>				
C	ARSON 2D	400 W ROWAN AVE	4/6/2022	P1
C	RESIDENTIAL BURGLARY	4800 N ASH ST	4/7/2022	P4
C	THEFT 1D FROM BUILDING	5400 N MAPLE ST	4/9/2022	
C	THEFT 1D SHOPLIFTING	3100 N DIVISION ST	4/5/2022	P2
C	THEFT 2D VEHICLE PARTS AND ACCESSORIES	900 W GARLAND AVE	4/6/2022	P1
C	THEFT 3D ALL OTHER	1100 W GLASS AVE	4/9/2022	P2
C	THEFT 3D SHOPLIFTING	4300 N DIVISION ST	4/8/2022	
C	THEFT 3D SHOPLIFTING	6200 N DIVISION ST	4/9/2022	
C	THEFT 3D VEHICLE PARTS AND ACCESSORIES	4200 N WASHINGTON ST	4/3/2022	
C	THEFT OF MOTOR VEHICLE	4900 N POST ST	4/5/2022	P2
C	THEFT OF MOTOR VEHICLE	4200 N ADAMS ST	4/8/2022	P1
<u>SPA1NW</u>				
C	ASSAULT 2D	2100 W CLEVELAND AVE	4/7/2022	P1
C	ASSAULT 4D WEAPON	2300 W WELLESLEY AVE	4/7/2022	P7
C	BURGLARY 2D GARAGE	3200 W CENTRAL AVE	4/6/2022	
C	BURGLARY 2D GARAGE	2300 W DALTON AVE	4/7/2022	
A	RESIDENTIAL BURGLARY	2200 W DALTON AVE	4/3/2022	P1
C	THEFT 2D FROM MOTOR VEHICLE	4600 N KING CT	4/5/2022	P1
C	THEFT 2D FROM MOTOR VEHICLE	4600 N AUBREY L WHITE PKWY	4/7/2022	P1
C	THEFT 3D ALL OTHER	2500 W FRANCIS AVE	4/7/2022	P1
C	THEFT 3D ALL OTHER	2500 W FRANCIS AVE	4/8/2022	
C	THEFT 3D FROM MOTOR VEHICLE	2200 W EUCLID AVE	4/6/2022	P1
C	THEFT 3D FROM MOTOR VEHICLE	2500 W GORDON AVE	4/3/2022	
C	THEFT 3D FROM MOTOR VEHICLE	5300 W PRINCETON PL	4/3/2022	
C	THEFT 3D FROM MOTOR VEHICLE	4400 N AUBREY L WHITE PKWY	4/4/2022	
C	THEFT 3D FROM MOTOR VEHICLE	3600 W GARLAND AVE	4/4/2022	
C	THEFT 3D FROM MOTOR VEHICLE	2500 W WELLESLEY AVE	4/4/2022	
C	THEFT 3D SHOPLIFTING	2200 W WELLESLEY AVE	4/5/2022	P1

POLICE SUMMARY - Ending: Saturday, April 9, 2022

NW - North Central District (P2)



Preliminary IBR Counts

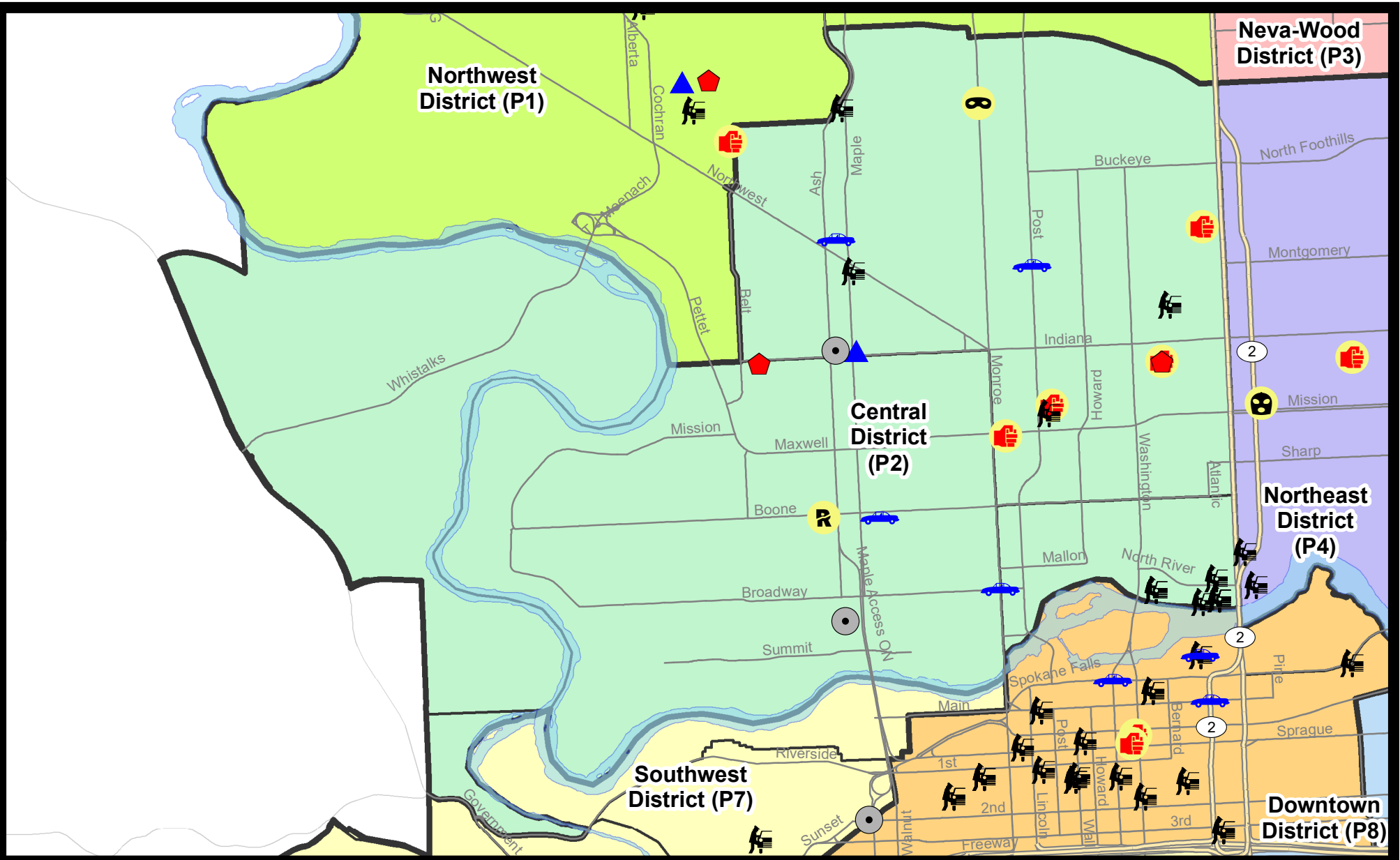
NIBRS Categories (Part 1 Selected)		7 Day Comparison			28 Day Comparison			YTD Comparison		
		Current	Prior	Percent	Current	Prior	Percent	Current	Prior	Percent
Violent	Criminal Homicide	0	0		0	0		0	0	
	Rape	1	0		1	5	-80.00%	8	7	14.29%
	Robbery - Commercial	0	0		3	2	50.00%	6	0	
	Robbery - Person	1	0		2	3	-33.33%	7	8	-12.50%
	Aggravated Assault - Non DV	3	2	50.00%	7	7	0.00%	18	18	0.00%
	Aggravated Assault - DV	1	0		4	4	0.00%	13	15	-13.33%
Violent Total:		6	2	200.00%	17	21	-19.05%	52	48	8.33%
Property	Burglary - Residential	2	1	100.00%	9	6	50.00%	24	35	-31.43%
	Burglary Garage	1	2	-50.00%	6	4	50.00%	13	16	-18.75%
	Burglary Commercial	2	0		2	3	-33.33%	18	15	20.00%
	Larceny	27	19	42.11%	92	92	0.00%	322	274	17.52%
	Vehicle Theft	4	1	300.00%	14	26	-46.15%	62	37	67.57%
	Arson	0	0		3	0		5	5	0.00%
Property Total:		36	23	56.52%	126	131	-3.82%	444	382	16.23%
Preliminary Part 1 Crime Totals:		42	25	68.00%	143	152	-5.92%	496	430	15.35%
Current 7 Day Period:		4/3/2022 - 4/9/2022			Prior 7 Day Period:		3/27/2022 - 4/2/2022			
Current 28 Day Period:		3/13/2022 - 4/9/2022			Prior 28 Day Period:		2/13/2022 - 3/12/2022			
Current YTD Day Period:		1/1/2022 - 4/9/2022			Prior YTD Period:		1/1/2021 - 4/9/2021			

Prepared by SPD Crime Analysis Office - Monday, April 11, 2022

NOTE: SPD moved from UCR to the NIBRS reporting standard on 10/4/16 following the transition to a new RMS System. [Numbers on CompStat reports prior to this date should not be used as a comparison to those on this report.](#) Additional info on these reporting standards can be found on the FBI website: <https://ucr.fbi.gov/nibrs-overview>

This chart represents Preliminary counts of selected crime categories from Police Case Reports. Full statistical analysis to determine the confidence level of this data has not been performed. The % change columns on the preliminary counts differ from the percentage change on the NIBRS crime report, sometimes significantly. The CompStat report is designed for operational use and includes only selected NIBRS categories and coding less complex than full NIBRS rules. Official statistics for these and other NIBRS categories can be found on WASPC & FBI websites once available.





City of Spokane
Central District (P2)
Selected
Crime Types
2022-04-03 to 2022-04-09
 Prepared By:
 Crime Analysis Unit
 Spokane Police Department

Legend

NIBRS Events

- | | | | |
|-------------------|--------------------|----------------------|---------------------|
| Criminal Homicide | Robbery Commercial | Aggravated Assault | Burglary Commercial |
| Rape | Robbery Person | Burglary Residential | Vehicle Prowling |
| | | Burglary Garage | Vehicle Theft |
| | | | Arson |

Cases Represent LERMS Crime Codes
 Points may indicate multiple events
 Note: Veh Prowl is only Larceny category displayed



For Additional Information on Incidents
 pertaining to an Area, Trend, or Pattern
 Contact Information Analysis



THIS IS NOT A LEGAL DOCUMENT:
 The information shown on this map is compiled
 from various sources and is subject to constant
 revision. Information shown on this map should
 not be used to determine the location of facilities
 in relationship to property lines, section lines,
 streets, etc.

Sunday - Saturday

4/3/2022 TO 4/9/2022

NW - Central District (P2)



<u>A/C</u>	<u>Offense Statute</u>	<u>Address</u>	<u>Reported Date</u>	<u>Dist</u>
<u>SPA2EG</u>				
C	ASSAULT 1D	900 W MAXWELL AVE	4/3/2022	P1
C	ASSAULT 2D	700 W SPOFFORD AVE	4/3/2022	P2
C	ASSAULT 2D	2400 N ATLANTIC ST	4/8/2022	P1
C	ASSAULT 2D	200 W NORA AVE	4/9/2022	P1
A	BURGLARY 1D FROM RESIDENCE	200 W NORA AVE	4/9/2022	P1
C	BURGLARY 2D COMMERCIAL	1900 N ASH ST	4/9/2022	P5
C	BURGLARY 2D GARAGE	1500 W INDIANA AVE	4/6/2022	
C	ROBBERY 1D PERSON	N MONROE ST / W FREDERICK AVE	4/9/2022	P1
C	THEFT 2D ALL OTHER	1600 W NORTHWEST BLVD	4/4/2022	P2
C	THEFT 2D ALL OTHER	2100 N MONROE ST	4/8/2022	P2
C	THEFT 2D FROM MOTOR VEHICLE	700 W SPOFFORD AVE	4/6/2022	P2
C	THEFT 3D FROM BUILDING	2200 N MONROE ST	4/4/2022	P2
C	THEFT 3D FROM MOTOR VEHICLE	200 W KNOX AVE	4/5/2022	P2
C	THEFT 3D FROM MOTOR VEHICLE	700 W SPOFFORD AVE	4/5/2022	P2
C	THEFT 3D FROM MOTOR VEHICLE	3000 N MAPLE ST	4/5/2022	
C	THEFT 3D FROM MOTOR VEHICLE	1500 W NORTHWEST BLVD	4/6/2022	
C	THEFT OF MOTOR VEHICLE	N POST ST / W MONTGOMERY AVE	4/3/2022	P2
C	THEFT OF MOTOR VEHICLE	1600 W NORTHWEST BLVD	4/8/2022	P1
<u>SPA2RS</u>				
C	THEFT 1D ALL OTHER	500 W DEAN AVE	4/4/2022	P2
C	THEFT 1D FROM MOTOR VEHICLE	800 N DIVISION ST	4/8/2022	
C	THEFT 2D FROM BUILDING	500 W DEAN AVE	4/4/2022	P2
C	THEFT 2D FROM BUILDING	900 N MONROE ST	4/7/2022	P2
C	THEFT 2D FROM BUILDING	900 N MONROE ST	4/8/2022	
C	THEFT 2D FROM MOTOR VEHICLE	100 W NORTH RIVER DR	4/4/2022	P2
C	THEFT 3D ALL OTHER	900 N MONROE ST	4/5/2022	
C	THEFT 3D FROM BUILDING	900 N MONROE ST	4/7/2022	P2
A	THEFT 3D FROM MOTOR VEHICLE	300 W NORTH RIVER DR	4/3/2022	P2
C	THEFT 3D FROM MOTOR VEHICLE	200 W NORTH RIVER DR	4/6/2022	P2
C	THEFT 3D FROM MOTOR VEHICLE	300 W NORTH RIVER DR	4/8/2022	P2
C	THEFT 3D FROM MOTOR VEHICLE	100 W NORTH RIVER DR	4/4/2022	
C	THEFT 3D FROM MOTOR VEHICLE	100 W NORTH RIVER DR	4/5/2022	
C	THEFT 3D FROM MOTOR VEHICLE	100 W NORTH RIVER DR	4/5/2022	
C	THEFT OF MOTOR VEHICLE	N MONROE ST / W BROADWAY AVE	4/6/2022	P8
<u>SPA2WC</u>				
C	BURGLARY 2D COMMERCIAL	600 N ASH ST	4/9/2022	P1
C	RAPE 3D		4/7/2022	P1

For protection of victim privacy, the entire address on sexual assault crimes has been redacted.

A/C	Offense Statute	Address	Reported Date	Dist
C	RESIDENTIAL BURGLARY	2000 W INDIANA AVE	4/9/2022	P1
C	THEFT 2D ALL OTHER	700 N MONROE ST	4/3/2022	P1
C	THEFT 3D ALL OTHER	1500 W DEAN AVE	4/7/2022	P2
C	THEFT 3D FROM BUILDING	1700 W SINTO AVE	4/4/2022	
C	THEFT 3D FROM BUILDING	1900 W COLLEGE AVE	4/7/2022	
C	THEFT OF MOTOR VEHICLE	1100 N WALNUT ST	4/8/2022	P2

SPA2WH

C	THEFT 3D VEHICLE PARTS AND ACCESSORIES	3800 W WHISTALKS WAY	4/7/2022	P2
---	--	----------------------	----------	----

POLICE SUMMARY - Ending: Saturday, April 9, 2022



NE - Neva-Wood District (P3)

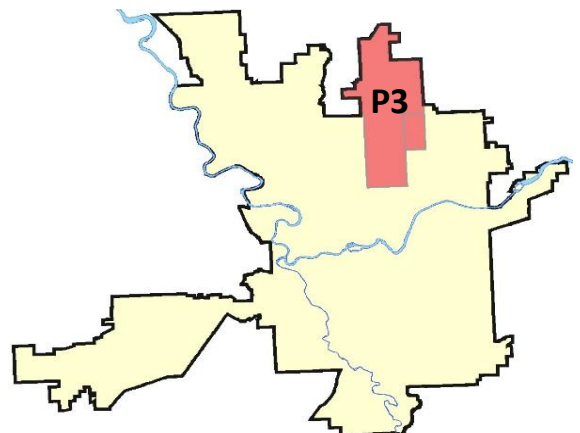
Preliminary IBR Counts

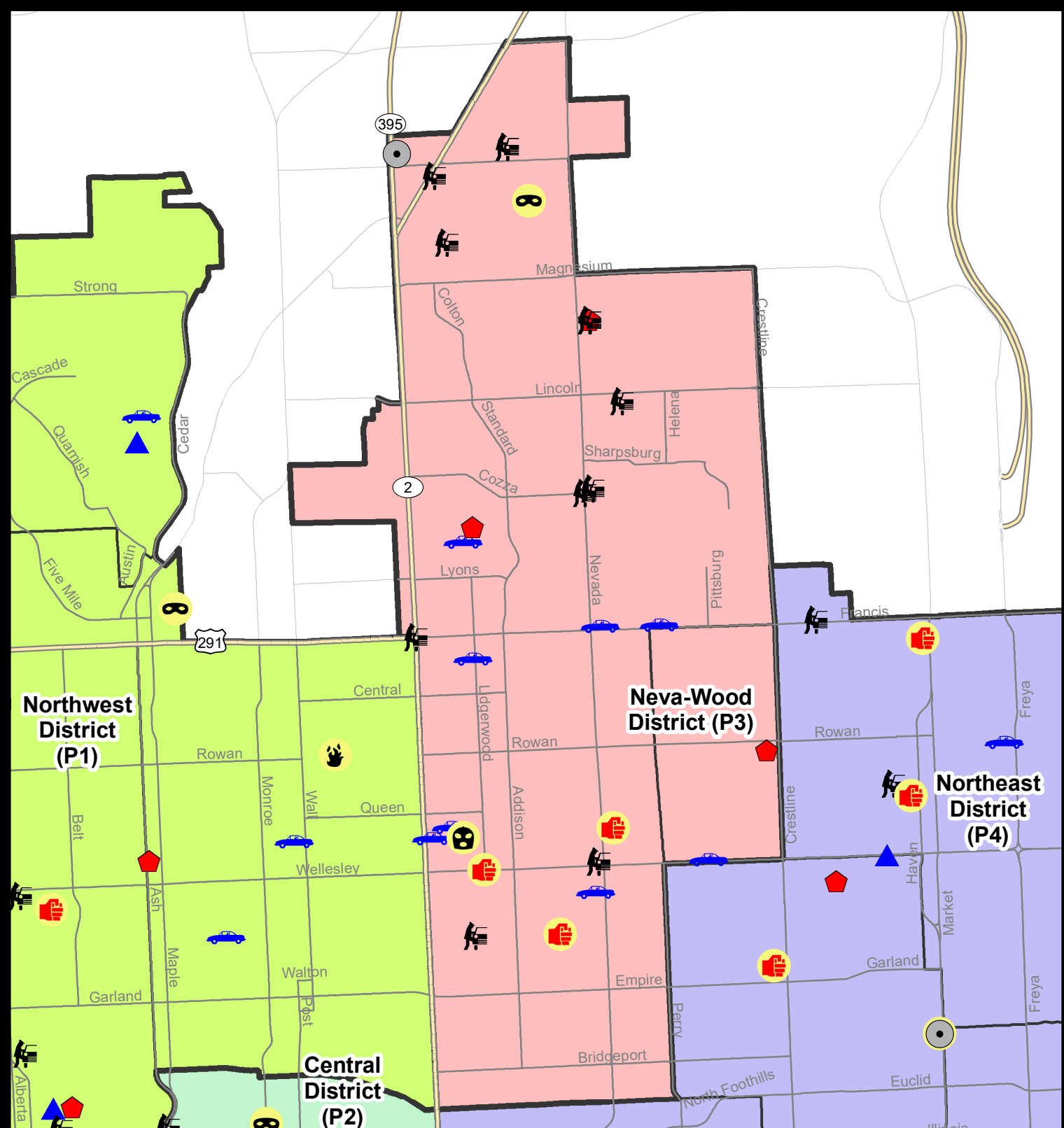
NIBRS Categories (Part 1 Selected)		7 Day Comparison			28 Day Comparison			YTD Comparison		
		Current	Prior	Percent	Current	Prior	Percent	Current	Prior	Percent
Violent	Criminal Homicide	0	0		0	0		0	0	
	Rape	0	0		0	1	-100.00%	3	12	-75.00%
	Robbery - Commercial	1	0		6	3	100.00%	16	5	220.00%
	Robbery - Person	2	1	100.00%	5	4	25.00%	15	11	36.36%
	Aggravated Assault - Non DV	1	6	-83.33%	9	6	50.00%	20	25	-20.00%
	Aggravated Assault - DV	2	0		3	1	200.00%	12	22	-45.45%
Violent Total:		6	7	-14.29%	23	15	53.33%	66	75	-12.00%
Property	Burglary - Residential	3	1	200.00%	9	5	80.00%	33	26	26.92%
	Burglary Garage	0	1	-100.00%	5	1	400.00%	14	20	-30.00%
	Burglary Commercial	1	0		4	9	-55.56%	25	34	-26.47%
	Larceny	39	51	-23.53%	185	236	-21.61%	712	516	37.98%
	Vehicle Theft	8	5	60.00%	29	25	16.00%	92	27	240.74%
	Arson	0	1	-100.00%	1	0		3	2	50.00%
Property Total:		51	59	-13.56%	233	276	-15.58%	879	625	40.64%
Preliminary Part 1 Crime Totals:		57	66	-13.64%	256	291	-12.03%	945	700	35.00%
Current 7 Day Period:		4/3/2022 - 4/9/2022			Prior 7 Day Period:		3/27/2022 - 4/2/2022			
Current 28 Day Period:		3/13/2022 - 4/9/2022			Prior 28 Day Period:		2/13/2022 - 3/12/2022			
Current YTD Day Period:		1/1/2022 - 4/9/2022			Prior YTD Period:		1/1/2021 - 4/9/2021			

Prepared by SPD Crime Analysis Office - Monday, April 11, 2022

NOTE: SPD moved from UCR to the NIBRS reporting standard on 10/4/16 following the transition to a new RMS System. [Numbers on CompStat reports prior to this date should not be used as a comparison to those on this report.](#) Additional info on these reporting standards can be found on the FBI website: <https://ucr.fbi.gov/nibrs-overview>

This chart represents Preliminary counts of selected crime categories from Police Case Reports. Full statistical analysis to determine the confidence level of this data has not been performed. The % change columns on the preliminary counts differ from the percentage change on the NIBRS crime report, sometimes significantly. The CompStat report is designed for operational use and includes only selected NIBRS categories and coding less complex than full NIBRS rules. Official statistics for these and other NIBRS categories can be found on WASPC & FBI websites once available.





City of Spokane
Neva-Wood District (P3)

Selected Crime Codes

2022-04-03 to 2022-04-09

**Prepared By:
Crime Analysis Unit
Spokane Police Department**


Legend

NIBRS Events



Cases Represent LERMS Crime Codes
Points may indicate multiple events
Note: Veh Prowl is only Larceny displayed

For Additional Information on Incidents pertaining to an Area, Trend, or Pattern Contact Information Analysis



THIS IS NOT A LEGAL DOCUMENT:
The information shown on this map is compiled from various sources and is subject to constant revision. Information shown on this map should not be used to determine the location of facilities in relationship to property lines, section lines, streets, etc.

Sunday - Saturday

4/3/2022 TO 4/9/2022

NE - Neva-Wood District (P3)



<u>A/C</u>	<u>Offense Statute</u>	<u>Address</u>	<u>Reported Date</u>	<u>Dist</u>
SPB3NL				
C	ASSAULT 2D	1000 E OLYMPIC AVE	4/8/2022	P4
C	ASSAULT OF A CHILD 2D	600 E RICH AVE	4/7/2022	P3
C	BURGLARY 2D COMMERCIAL	9600 N DIVISION ST	4/4/2022	P2
C	RESIDENTIAL BURGLARY	8400 N NEVADA ST	4/6/2022	P4
C	RESIDENTIAL BURGLARY	7000 N COLTON ST	4/9/2022	P4
C	ROBBERY 1D COMMERCIAL	4700 N DIVISION ST	4/5/2022	P3
C	ROBBERY 1D PERSON	9200 N NEVADA ST	4/6/2022	P4
C	ROBBERY 2D PERSON	9200 N NEVADA ST	4/4/2022	P3
C	TAKING MOTOR VEHICLE WITHOUT PERMISSION 2D	1000 E FRANCIS AVE	4/8/2022	P4
C	THEFT 2D FROM MOTOR VEHICLE	600 E HOLLAND AVE	4/6/2022	P3
C	THEFT 2D FROM MOTOR VEHICLE	600 E HOLLAND AVE	4/4/2022	P3
C	THEFT 2D FROM MOTOR VEHICLE	E COZZA DR / N NEVADA ST	4/3/2022	
C	THEFT 2D FROM MOTOR VEHICLE	900 E WELLESLEY AVE	4/4/2022	
C	THEFT 2D FROM MOTOR VEHICLE	900 E WELLESLEY AVE	4/4/2022	
C	THEFT 2D SHOPLIFTING	4700 N DIVISION ST	4/3/2022	
C	THEFT 2D SHOPLIFTING	4700 N DIVISION ST	4/4/2022	
C	THEFT 2D SHOPLIFTING	9600 N NEWPORT HWY	4/8/2022	
C	THEFT 2D VEHICLE PARTS AND ACCESSORIES	1000 E COZZA DR	4/3/2022	
C	THEFT 2D VEHICLE PARTS AND ACCESSORIES	900 E WELLESLEY AVE	4/4/2022	
C	THEFT 2D VEHICLE PARTS AND ACCESSORIES	N LIDGERWOOD CT / E WEILE AVE	4/8/2022	
C	THEFT 3D ALL OTHER	500 E WELLESLEY AVE	4/6/2022	P3
C	THEFT 3D ALL OTHER	9200 N NEVADA ST	4/6/2022	
C	THEFT 3D CITY SHOPLIFTING	5800 N DIVISION ST	4/8/2022	P3
C	THEFT 3D FROM BUILDING	6000 N LIDGERWOOD ST	4/7/2022	P3
C	THEFT 3D FROM BUILDING	800 E LYONS AVE	4/5/2022	
C	THEFT 3D FROM MOTOR VEHICLE	8400 N NEVADA ST	4/3/2022	P3
C	THEFT 3D FROM MOTOR VEHICLE	7800 N MORTON ST	4/5/2022	P3
C	THEFT 3D FROM MOTOR VEHICLE	8400 N NEVADA ST	4/7/2022	P3
C	THEFT 3D FROM MOTOR VEHICLE	200 E RICH AVE	4/8/2022	P3
C	THEFT 3D FROM MOTOR VEHICLE	8400 N NEVADA ST	4/3/2022	
C	THEFT 3D FROM MOTOR VEHICLE	N DIVISION ST / E FRANCIS AVE	4/4/2022	
C	THEFT 3D FROM MOTOR VEHICLE	8900 N COLTON ST	4/5/2022	
C	THEFT 3D FROM MOTOR VEHICLE	1000 E COZZA DR	4/7/2022	
C	THEFT 3D FROM MOTOR VEHICLE	9400 N NEWPORT HWY	4/8/2022	
C	THEFT 3D SHOPLIFTING	5800 N DIVISION ST	4/6/2022	P3
C	THEFT 3D SHOPLIFTING	9600 N NEWPORT HWY	4/3/2022	
C	THEFT 3D SHOPLIFTING	9700 N NEWPORT HWY	4/6/2022	
C	THEFT 3D SHOPLIFTING	4700 N DIVISION ST	4/6/2022	

For protection of victim privacy, the entire address on sexual assault crimes has been redacted.

A/C	Offense Statute	Address	Reported Date	Dist
C	THEFT 3D SHOPLIFTING	5600 N DIVISION ST	4/6/2022	
C	THEFT 3D SHOPLIFTING	4700 N DIVISION ST	4/6/2022	
C	THEFT 3D SHOPLIFTING	5600 N DIVISION ST	4/6/2022	
C	THEFT 3D SHOPLIFTING	5600 N DIVISION ST	4/9/2022	
C	THEFT 3D VEHICLE PARTS AND ACCESSORIES	8000 N DIVISION ST	4/5/2022	P3
C	THEFT 3D VEHICLE PARTS AND ACCESSORIES	4700 N DIVISION ST	4/5/2022	P3
C	THEFT 3D VEHICLE PARTS AND ACCESSORIES	1000 E SHARPSBURG AVE	4/7/2022	P3
C	THEFT 3D VEHICLE PARTS AND ACCESSORIES	1100 E COZZA DR	4/8/2022	P3
C	THEFT 3D VEHICLE PARTS AND ACCESSORIES	6900 N WISCOMB ST	4/8/2022	
C	THEFT OF MOTOR VEHICLE	900 E PRINCETON AVE	4/3/2022	P3
C	THEFT OF MOTOR VEHICLE	4700 N DIVISION ST	4/5/2022	P2
C	THEFT OF MOTOR VEHICLE	6100 N LIDGERWOOD ST	4/6/2022	P3
C	THEFT OF MOTOR VEHICLE	100 E WEDGEWOOD AVE	4/7/2022	P3
C	THEFT OF MOTOR VEHICLE	1400 E FRANCIS AVE	4/8/2022	P4
C	THEFT OF MOTOR VEHICLE	4700 N DIVISION ST	4/9/2022	P2
C	VEHICULAR ASSAULT	N LIDGERWOOD ST / E WELLESLEY AVE	4/7/2022	P3

SPB3WH

C	RESIDENTIAL BURGLARY	5400 N MARTIN ST	4/9/2022	P4
C	THEFT 3D ALL OTHER	1400 E OLYMPIC AVE	4/3/2022	P3
C	THEFT OF MOTOR VEHICLE	1600 E WELLESLEY AVE	4/3/2022	P4

POLICE SUMMARY - Ending: Saturday, April 9, 2022



NE - Northeast District (P4)

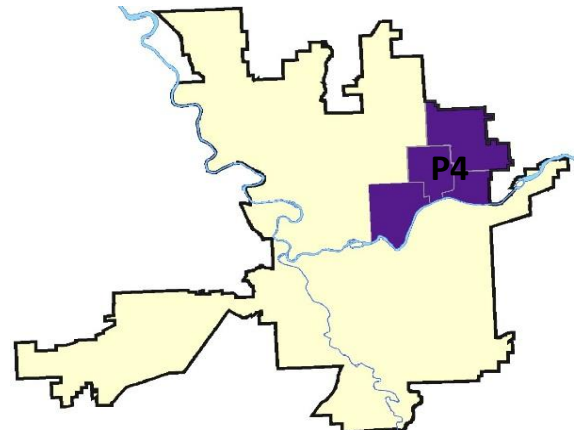
Preliminary IBR Counts

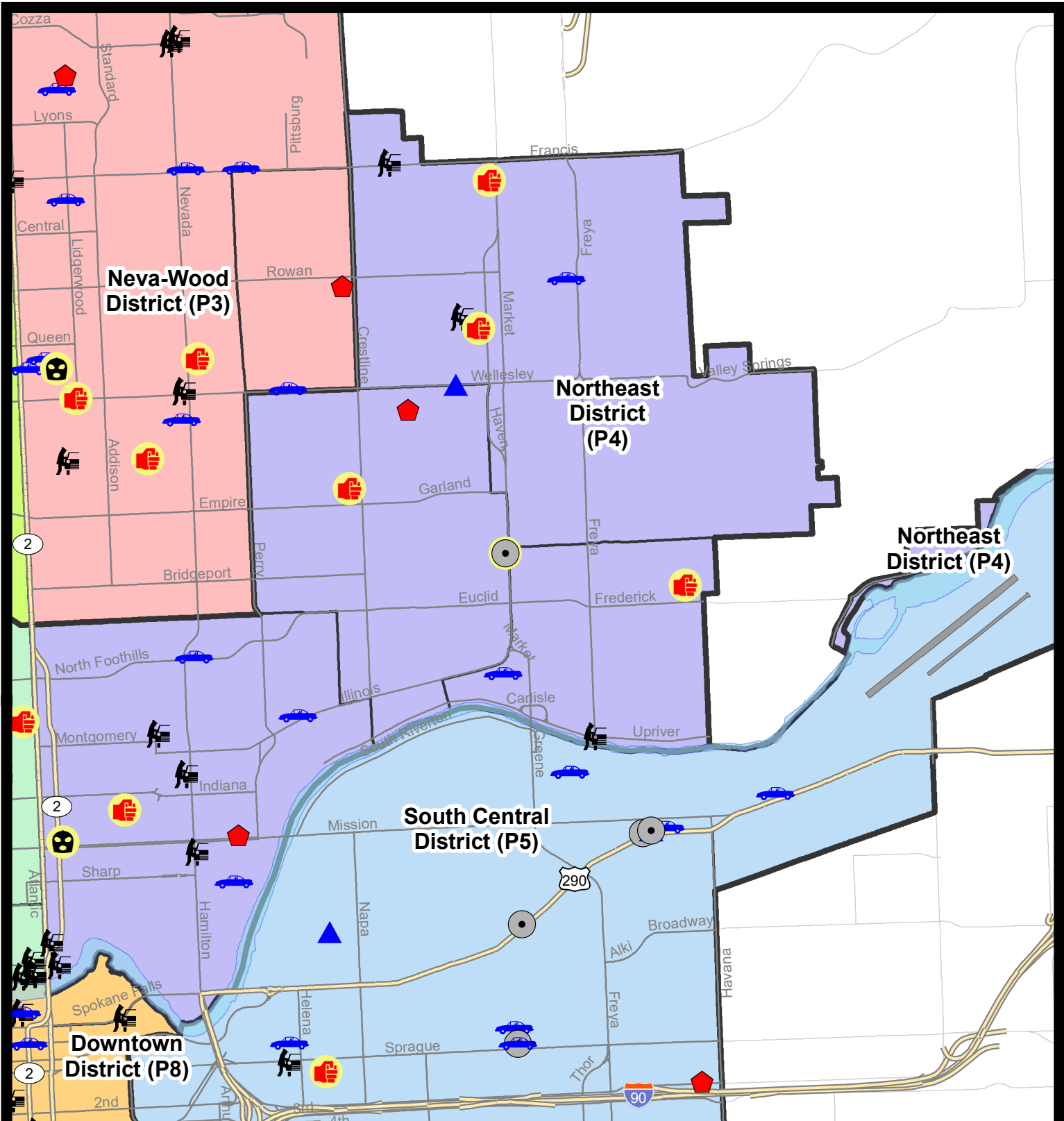
NIBRS Categories (Part 1 Selected)		7 Day Comparison			28 Day Comparison			YTD Comparison		
		Current	Prior	Percent	Current	Prior	Percent	Current	Prior	Percent
Violent	Criminal Homicide	0	0		0	0		0	0	
	Rape	0	0		1	3	-66.67%	6	11	-45.45%
	Robbery - Commercial	1	1	0.00%	2	0		3	2	50.00%
	Robbery - Person	1	1	0.00%	5	1	400.00%	8	9	-11.11%
	Aggravated Assault - Non DV	4	0		8	5	60.00%	20	16	25.00%
	Aggravated Assault - DV	1	1	0.00%	3	7	-57.14%	19	15	26.67%
Violent Total:		7	3	133.33%	19	16	18.75%	56	53	5.66%
Property	Burglary - Residential	2	5	-60.00%	11	8	37.50%	36	29	24.14%
	Burglary Garage	1	1	0.00%	3	4	-25.00%	10	10	0.00%
	Burglary Commercial	1	4	-75.00%	11	17	-35.29%	50	14	257.14%
	Larceny	24	13	84.62%	88	96	-8.33%	324	308	5.19%
	Vehicle Theft	5	5	0.00%	15	24	-37.50%	78	48	62.50%
	Arson	0	0		1	0		2	4	-50.00%
Property Total:		33	28	17.86%	129	149	-13.42%	500	413	21.07%
Preliminary Part 1 Crime Totals:		40	31	29.03%	148	165	-10.30%	556	466	19.31%
Current 7 Day Period:		4/3/2022 - 4/9/2022			Prior 7 Day Period:		3/27/2022 - 4/2/2022			
Current 28 Day Period:		3/13/2022 - 4/9/2022			Prior 28 Day Period:		2/13/2022 - 3/12/2022			
Current YTD Day Period:		1/1/2022 - 4/9/2022			Prior YTD Period:		1/1/2021 - 4/9/2021			

Prepared by SPD Crime Analysis Office - Monday, April 11, 2022

NOTE: SPD moved from UCR to the NIBRS reporting standard on 10/4/16 following the transition to a new RMS System. [Numbers on CompStat reports prior to this date should not be used as a comparison to those on this report.](#) Additional info on these reporting standards can be found on the FBI website: <https://ucr.fbi.gov/nibrs-overview>

This chart represents Preliminary counts of selected crime categories from Police Case Reports. Full statistical analysis to determine the confidence level of this data has not been performed. The % change columns on the preliminary counts differ from the percentage change on the NIBRS crime report, sometimes significantly. The CompStat report is designed for operational use and includes only selected NIBRS categories and coding less complex than full NIBRS rules. Official statistics for these and other NIBRS categories can be found on WASPC & FBI websites once available.





City of Spokane

Northeast District (P4)

Selected Crime Codes

2022-04-03 to 2022-04-09

Prepared By:
Crime Analysis Unit
Spokane Police Department

Legend

NIBRS Events



Criminal Homicide



Rape



Robbery Commercial



Robbery Person



Aggravated Assault



Burglary Residential



Burglary Garage



Burglary Commercial



Vehicle Prowling



Vehicle Theft



Arson



Cases Represent LERMS Crime Codes
Points may indicate multiple events
Note: Veh Prowl is only Larceny displayed

For Additional Information on
Incidents pertaining to an
Area, Trend, or Pattern
Contact Information Analysis

0 0.2 0.4 0.8 Miles



THIS IS NOT A LEGAL DOCUMENT.
The information shown on this map is compiled
from various sources and is subject to constant
revision. Information shown on this map should
not be used to determine the location of facilities
in relationship to property lines, section lines,
streets, etc.

Sunday - Saturday

NE - Northeast District (P4)

4/3/2022 TO 4/9/2022



<u>A/C</u>	<u>Offense Statute</u>	<u>Address</u>	<u>Reported Date</u>	<u>Dist</u>
<u>SPB4BE</u>				
C	ASSAULT 4D WEAPON	3900 N MARTIN ST	4/5/2022	P4
C	BURGLARY 1D COMMERCIAL	3500 N MARKET ST	4/4/2022	P4
C	BURGLARY 2D GARAGE	N NELSON ST / E WELLESLEY AVE	4/8/2022	P4
C	MAIL THEFT	2400 E ROCKWELL AVE	4/4/2022	P4
C	RESIDENTIAL BURGLARY	2400 E HEROEY AVE	4/8/2022	P4
C	ROBBERY 1D PERSON	3500 N MARKET ST	4/4/2022	P4
C	THEFT 2D FROM BUILDING	2900 N LACEY ST	4/5/2022	P4
C	THEFT 3D FROM BUILDING	1800 E ROCKWELL AVE	4/5/2022	
<u>SPB4HI</u>				
C	ASSAULT 1D	2900 E QUEEN AVE	4/9/2022	P4
C	ASSAULT 2D	6100 N MARKET ST	4/3/2022	P4
C	THEFT 2D VEHICLE PARTS AND ACCESSORIES	5200 N FLORIDA ST	4/8/2022	
C	THEFT 3D FROM MOTOR VEHICLE	2800 E DIAMOND AVE	4/6/2022	P4
C	THEFT 3D FROM MOTOR VEHICLE	6300 N ALTAMONT ST	4/7/2022	
C	THEFT OF MOTOR VEHICLE	3500 E SANSON AVE	4/5/2022	P4
<u>SPB4LO</u>				
C	ASSAULT 2D	E NORA AVE / N ADDISON ST	4/9/2022	P1
C	RESIDENTIAL BURGLARY	1100 E MISSION AVE	4/4/2022	P3
C	RETAIL THEFT WITH SPECIAL CIRCUMSTANCES 3D	2400 N DIVISION ST	4/6/2022	P4
C	ROBBERY 1D COMMERCIAL	100 E MISSION AVE	4/6/2022	P2
C	THEFT 2D FROM MOTOR VEHICLE	2000 N HAMILTON ST	4/4/2022	P4
C	THEFT 2D FROM MOTOR VEHICLE	1400 N HAMILTON ST	4/6/2022	P4
C	THEFT 3D ALL OTHER	900 E MISSION AVE	4/4/2022	P4
C	THEFT 3D ALL OTHER	0 E MONTGOMERY AVE	4/8/2022	P4
C	THEFT 3D ALL OTHER	E BOONE AVE / N PEARL ST	4/8/2022	
C	THEFT 3D CITY ALL OTHER	900 E MARIETTA AVE	4/9/2022	P4
C	THEFT 3D CITY SHOPLIFTING	2400 N DIVISION ST	4/5/2022	P2
C	THEFT 3D CITY SHOPLIFTING	2400 N DIVISION ST	4/6/2022	P4
C	THEFT 3D FROM MOTOR VEHICLE	800 N DIVISION ST	4/9/2022	P4
C	THEFT 3D FROM MOTOR VEHICLE	2000 N HAMILTON ST	4/5/2022	
C	THEFT 3D FROM MOTOR VEHICLE	2200 N DAKOTA ST	4/9/2022	
C	THEFT OF A FIREARM ALL OTHER LOCATIONS	800 N DIVISION ST	4/9/2022	P4
C	THEFT OF A FIREARM FROM BUILDING	800 E ERMINA AVE	4/9/2022	P4
C	THEFT OF A FIREARM FROM MOTOR VEHICLE	700 N DIVISION ST	4/7/2022	P4
C	THEFT OF MOTOR VEHICLE	1200 N SUPERIOR ST	4/4/2022	P4
C	THEFT OF MOTOR VEHICLE	1600 E ILLINOIS AVE	4/5/2022	P4
C	THEFT OF MOTOR VEHICLE	900 E NORTH FOOTHILLS DR	4/6/2022	P3

A/C	Offense Statute	Address	Reported Date	Dist
<u>SPB4MI</u>				
C	IBR Purposes Only - Aggravated Assault	4000 E EUCLID AVE	4/8/2022	P4
C	MAIL THEFT	3200 E GARNET AVE	4/3/2022	P4
C	THEFT 2D FROM MOTOR VEHICLE	N FREYA ST / E UPRIVER DR	4/6/2022	P4
C	THEFT 3D ALL OTHER	4300 E GRACE AVE	4/7/2022	
C	THEFT OF MOTOR VEHICLE	2600 N MARKET ST	4/9/2022	P4

SPOKANE POLICE DEPARTMENT



SOUTH **Police Service Area**

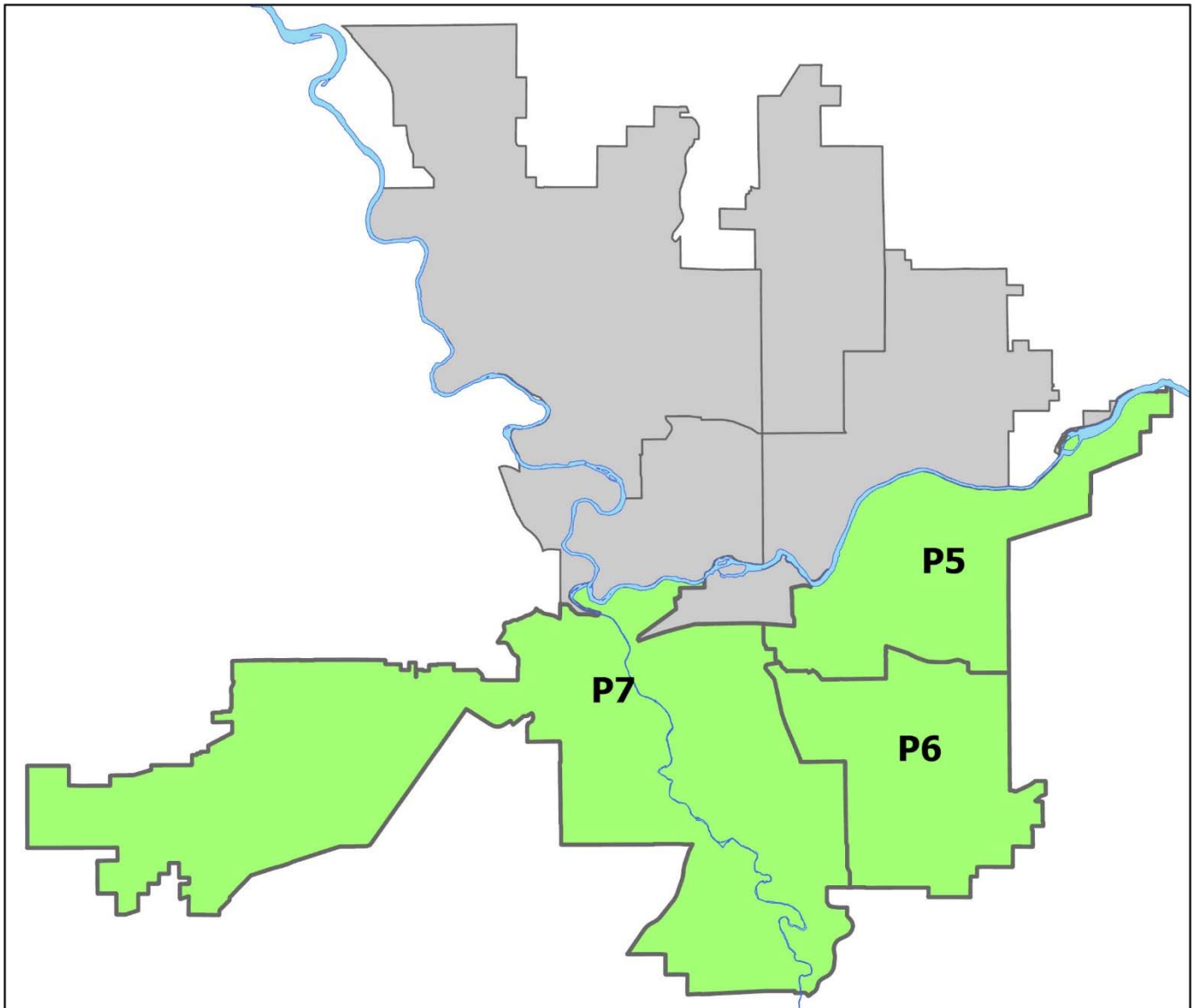
PSA Commander

Captain Brad Arleth

South Central District (P5)

Southeast District (P6)

Southwest District (P7)



POLICE SUMMARY - Ending: Saturday, April 9, 2022

SOUTH PRECINCT (P5, P6, and P7)



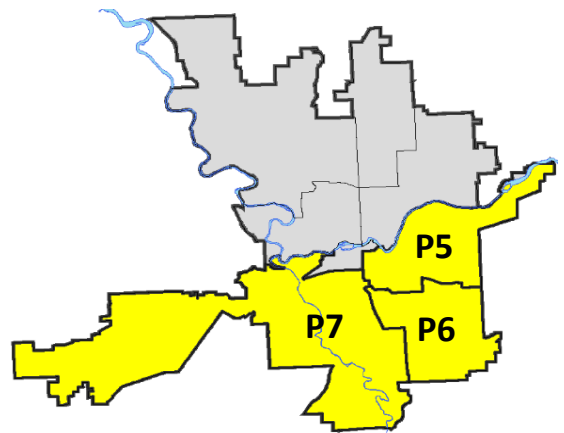
Preliminary IBR Counts

NIBRS Categories (Part 1 Selected)		7 Day Comparison			28 Day Comparison			YTD Comparison		
		Current	Prior	Percent	Current	Prior	Percent	Current	Prior	Percent
Violent	Criminal Homicide	0	0		0	1	-100.00%	1	1	0.00%
	Rape	0	1	-100.00%	6	6	0.00%	20	27	-25.93%
	Robbery - Commercial	0	0		1	1	0.00%	4	1	300.00%
	Robbery - Person	0	1	-100.00%	3	3	0.00%	11	7	57.14%
	Aggravated Assault - Non DV	2	0		9	13	-30.77%	37	38	-2.63%
	Aggravated Assault - DV	1	4	-75.00%	15	4	275.00%	32	30	6.67%
Violent Total:		3	6	-50.00%	34	28	21.43%	105	104	0.96%
Property	Burglary - Residential	4	5	-20.00%	17	18	-5.56%	65	55	18.18%
	Burglary Garage	3	3	0.00%	14	4	250.00%	30	40	-25.00%
	Burglary Commercial	6	5	20.00%	18	13	38.46%	48	32	50.00%
	Larceny	45	51	-11.76%	230	233	-1.29%	816	608	34.21%
	Vehicle Theft	10	10	0.00%	42	41	2.44%	150	78	92.31%
	Arson	0	0		0	2	-100.00%	4	3	33.33%
Property Total:		68	74	-8.11%	321	311	3.22%	1113	816	36.40%
Preliminary Part 1 Crime Totals:		71	80	-11.25%	355	339	4.72%	1218	920	32.39%
Current 7 Day Period:		4/3/2022 - 4/9/2022			Prior 7 Day Period:		3/27/2022 - 4/2/2022			
Current 28 Day Period:		3/13/2022 - 4/9/2022			Prior 28 Day Period:		2/13/2022 - 3/12/2022			
Current YTD Day Period:		1/1/2022 - 4/9/2022			Prior YTD Period:		1/1/2021 - 4/9/2021			

Prepared by SPD Crime Analysis Office - Monday, April 11, 2022

NOTE: SPD moved from UCR to the NIBRS reporting standard on 10/4/16 following the transition to a new RMS System. [Numbers on CompStat reports prior to this date should not be used as a comparison to those on this report.](#) Additional info on these reporting standards can be found on the FBI website: <https://ucr.fbi.gov/nibrs-overview>

This chart represents Preliminary counts of selected crime categories from Police Case Reports. Full statistical analysis to determine the confidence level of this data has not been performed. The % change columns on the preliminary counts differ from the percentage change on the NIBRS crime report, sometimes significantly. The CompStat report is designed for operational use and includes only selected NIBRS categories and coding less complex than full NIBRS rules. Official statistics for these and other NIBRS categories can be found on WASPC & FBI websites once available.



POLICE SUMMARY - Ending: Saturday, April 9, 2022



SE - South Central District (P5)

Preliminary IBR Counts

NIBRS Categories (Part 1 Selected)		7 Day Comparison			28 Day Comparison			YTD Comparison		
		Current	Prior	Percent	Current	Prior	Percent	Current	Prior	Percent
Violent	Criminal Homicide	0	0		0	0		0	0	
	Rape	0	0		1	4	-75.00%	9	12	-25.00%
	Robbery - Commercial	0	0		1	0		1	0	
	Robbery - Person	0	0		1	1	0.00%	4	3	33.33%
	Aggravated Assault - Non DV	1	0		5	6	-16.67%	19	20	-5.00%
	Aggravated Assault - DV	0	3	-100.00%	7	2	250.00%	18	15	20.00%
Violent Total:		1	3	-66.67%	15	13	15.38%	51	50	2.00%
Property	Burglary - Residential	3	0		4	6	-33.33%	24	19	26.32%
	Burglary Garage	2	2	0.00%	5	2	150.00%	9	9	0.00%
	Burglary Commercial	5	3	66.67%	9	7	28.57%	26	17	52.94%
	Larceny	19	25	-24.00%	83	72	15.28%	286	225	27.11%
	Vehicle Theft	7	5	40.00%	20	13	53.85%	58	32	81.25%
	Arson	0	0		0	2	-100.00%	3	2	50.00%
Property Total:		36	35	2.86%	121	102	18.63%	406	304	33.55%
Preliminary Part 1 Crime Totals:		37	38	-2.63%	136	115	18.26%	457	354	29.10%
Current 7 Day Period:		4/3/2022 - 4/9/2022			Prior 7 Day Period:		3/27/2022 - 4/2/2022			
Current 28 Day Period:		3/13/2022 - 4/9/2022			Prior 28 Day Period:		2/13/2022 - 3/12/2022			
Current YTD Day Period:		1/1/2022 - 4/9/2022			Prior YTD Period:		1/1/2021 - 4/9/2021			

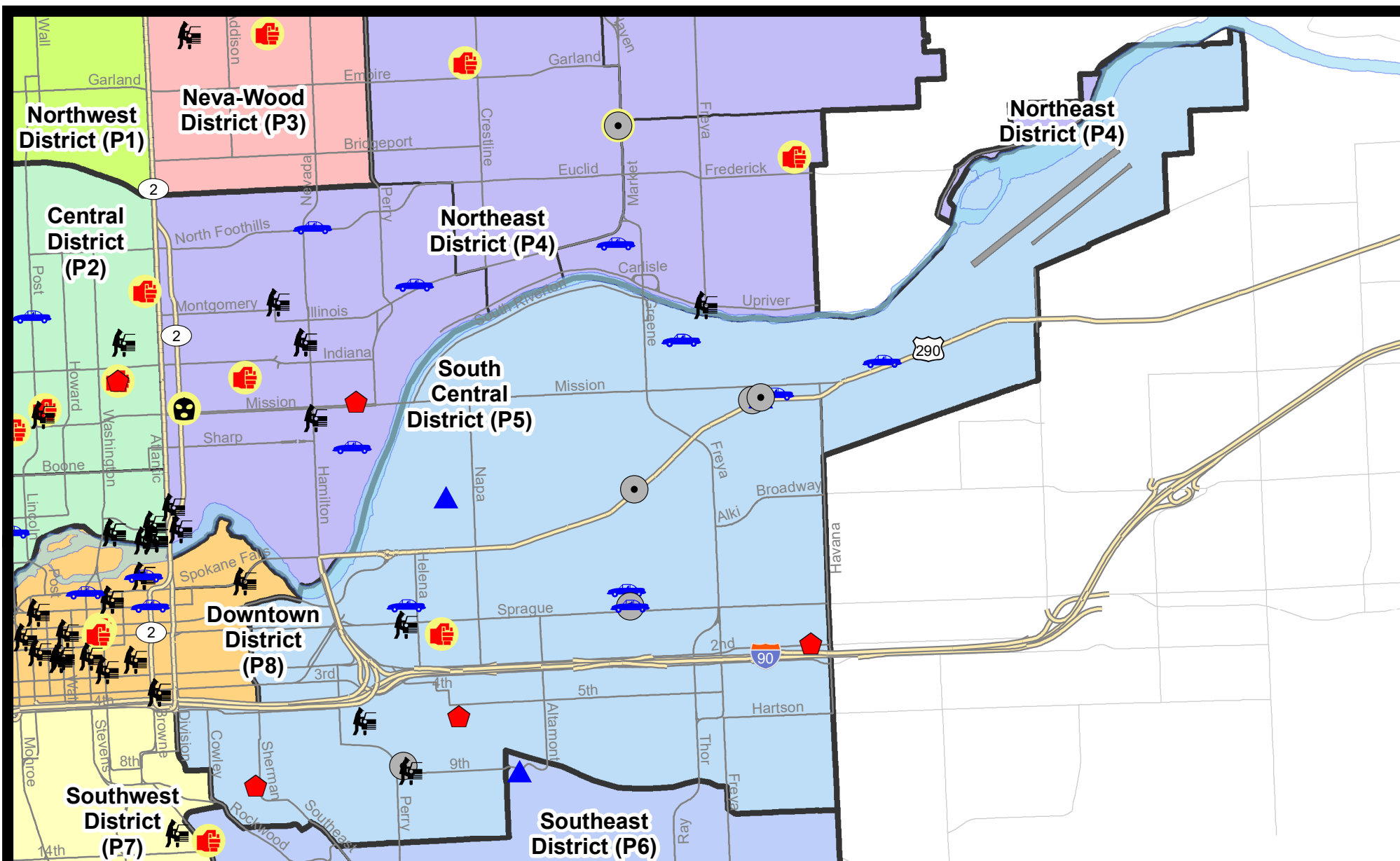
Prepared by SPD Crime Analysis Office - Monday, April 11, 2022

NOTE: SPD moved from UCR to the NIBRS reporting standard on 10/4/16 following the transition to a new RMS System. [Numbers on CompStat reports prior to this date should not be used as a comparison to those on this report.](#) Additional info on these reporting standards can be found on the FBI website: <https://ucr.fbi.gov/nibrs-overview>

This chart represents Preliminary counts of selected crime categories from Police Case Reports. Full statistical analysis to determine the confidence level of this data has not been performed. The % change columns on the preliminary counts differ from the percentage change on the NIBRS crime report, sometimes significantly. The CompStat report is designed for operational use and includes only selected NIBRS categories and coding less complex than full NIBRS rules. Official statistics for these and other NIBRS categories can be found on WASPC & FBI websites once available.



Note: On 2/10/21 a portion of the Police Block SPC5EC became part of the Downtown Precinct (SPD8EC); Consequently activity in P5 will appear lower if compared to printed CompStat reports prior to 2/10/21



City of Spokane
South Central District (P5)
Selected
Crime Types
2022-04-03 to 2022-04-09

Prepared By:
Crime Analysis Unit
Spokane Police Department

Legend

NIBRS Events



Criminal Homicide



Rape



Robbery Commercial



Robbery Person



Aggravated Assault



Burglary Residential



Burglary Garage



Burglary Commercial



Vehicle Prowling



Vehicle Theft



Arson

Cases Represent LERMS Crime Codes

Points may indicate multiple events

Note: Veh Prowl is only Larceny category displayed



For Additional Information on Incidents
 pertaining to an Area, Trend, or Pattern
 Contact Information Analysis

0 0.2 0.4 0.6 0.8 1 Miles



THIS IS NOT A LEGAL DOCUMENT:
 The information shown on this map is compiled
 from various sources and is subject to constant
 revision. Information shown on this map should
 not be used to determine the location of facilities
 in relationship to property lines, section lines,
 streets, etc.

Sunday - Saturday

4/3/2022 TO 4/9/2022

SE - South Central District (P5)



<u>A/C</u>	<u>Offense Statute</u>	<u>Address</u>	<u>Reported Date</u>	<u>Dist</u>
<u>SPC5EC</u>				
C	BURGLARY 2D COMMERCIAL	800 S PERRY ST	4/4/2022	P5
C	BURGLARY 2D COMMERCIAL	3000 E SPRAGUE AVE	4/7/2022	P6
A	BURGLARY 2D FENCED AREA	100 N HAVEN ST	4/4/2022	P5
C	DRIVE BY SHOOTING	0 S MADELIA ST	4/3/2022	P6
C	RESIDENTIAL BURGLARY	4100 E 2ND AVE	4/3/2022	P6
C	RESIDENTIAL BURGLARY	1800 E 6TH AVE	4/3/2022	P1
C	RESIDENTIAL BURGLARY	400 E 9TH AVE	4/7/2022	P6
C	THEFT 1D ALL OTHER	4100 E SPRAGUE AVE	4/9/2022	P5
C	THEFT 2D FROM MOTOR VEHICLE	1500 E SPRAGUE AVE	4/8/2022	
C	THEFT 3D ALL OTHER	1800 E 6TH AVE	4/3/2022	P1
C	THEFT 3D ALL OTHER	700 E 2ND AVE	4/4/2022	P5
C	THEFT 3D ALL OTHER	400 S THOR ST	4/6/2022	P5
C	THEFT 3D ALL OTHER	600 S RICHARD ALLEN CT	4/7/2022	P5
C	THEFT 3D ALL OTHER	3900 E PACIFIC AVE	4/6/2022	P5
C	THEFT 3D ALL OTHER	1000 S ARTHUR ST	4/3/2022	
C	THEFT 3D CITY SHOPLIFTING	400 S THOR ST	4/9/2022	P6
C	THEFT 3D FROM MOTOR VEHICLE	1100 E CELESTA AVE	4/3/2022	
C	THEFT 3D FROM MOTOR VEHICLE	1400 E 9TH AVE	4/5/2022	
C	THEFT 3D SHOPLIFTING	400 S THOR ST	4/4/2022	P5
C	THEFT OF MOTOR VEHICLE	100 N HAVEN ST	4/4/2022	P5
C	THEFT OF MOTOR VEHICLE	3000 E SPRAGUE AVE	4/7/2022	P6
C	THEFT OF MOTOR VEHICLE	1500 E RIVERSIDE AVE	4/8/2022	P5
<u>SPC5GP</u>				
C	BURGLARY 2D COMMERCIAL	3000 E TRENT AVE	4/3/2022	P6
C	BURGLARY 2D COMMERCIAL	3900 E TRENT AVE	4/3/2022	P6
C	BURGLARY 2D COMMERCIAL	3800 E TRENT AVE	4/4/2022	P6
C	BURGLARY 2D FENCED AREA	4000 E TRENT AVE	4/8/2022	P6
C	BURGLARY 2D FENCED AREA	700 N COOK ST	4/8/2022	P6
C	BURGLARY 2D GARAGE	3900 E TRENT AVE	4/5/2022	P5
C	BURGLARY 2D GARAGE	1800 E MALLON AVE	4/7/2022	
C	THEFT 2D ALL OTHER	1100 N PITTSBURG ST	4/3/2022	P5
C	THEFT 2D VEHICLE PARTS AND ACCESSORIES	700 N COOK ST	4/8/2022	P6
C	THEFT 3D ALL OTHER	1800 E SPRINGFIELD AVE	4/4/2022	P5
C	THEFT 3D ALL OTHER	700 N NAPA ST	4/6/2022	P5
A	THEFT OF MOTOR VEHICLE	1800 N GREENE ST	4/4/2022	P5
C	THEFT OF MOTOR VEHICLE	1800 N GREENE ST	4/5/2022	P6
C	THEFT OF MOTOR VEHICLE	4600 E TRENT AVE	4/7/2022	P5
C	THEFT OF MOTOR VEHICLE	4000 E TRENT AVE	4/8/2022	P6

For protection of victim privacy, the entire address on sexual assault crimes has been redacted.

POLICE SUMMARY - Ending: Saturday, April 9, 2022



SE - Southeast District (P6)

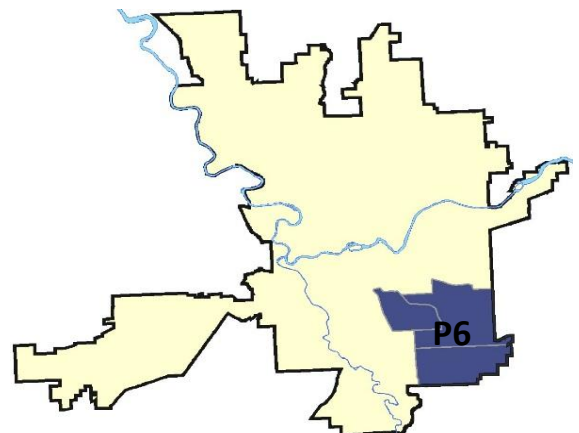
Preliminary IBR Counts

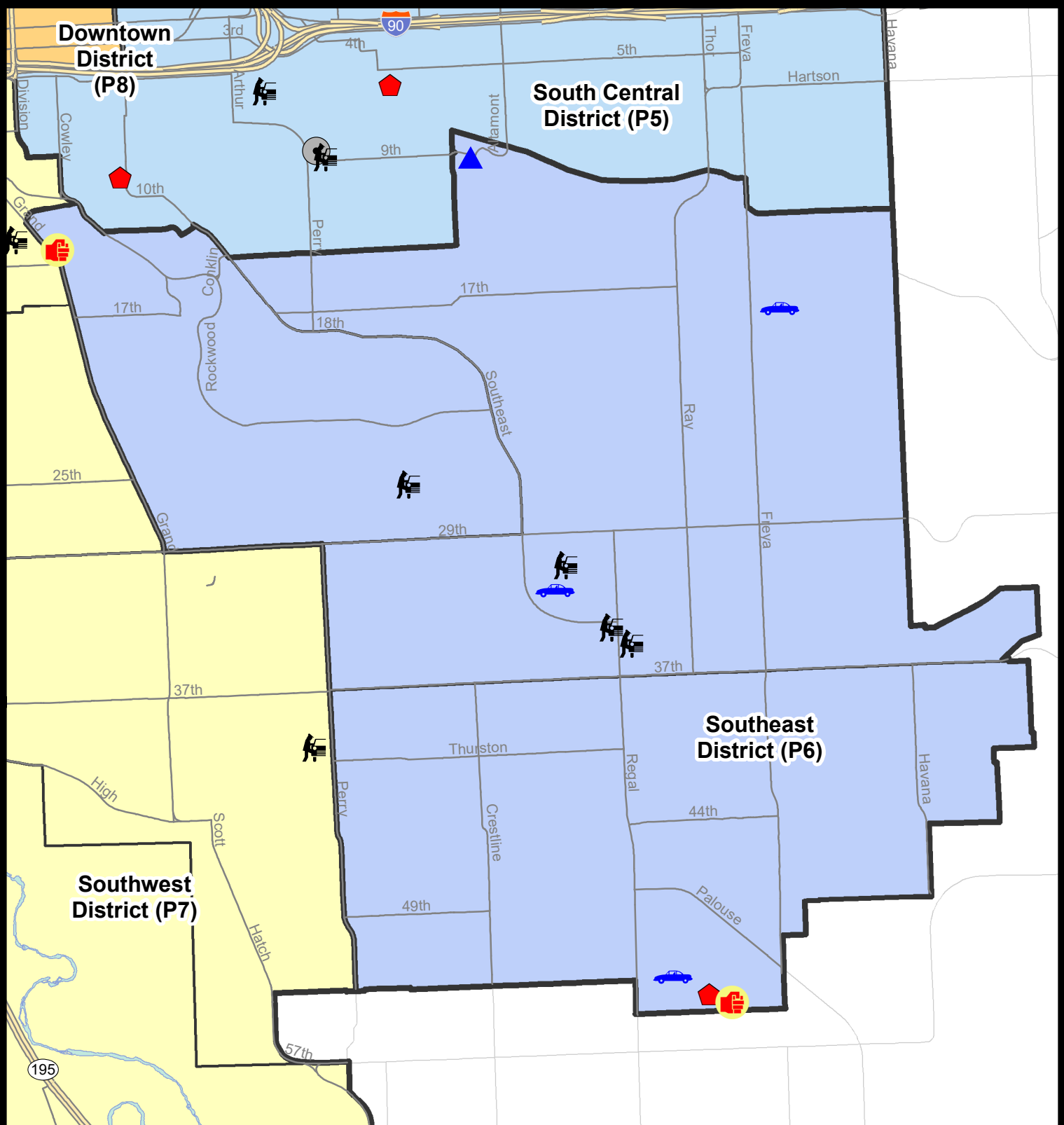
NIBRS Categories (Part 1 Selected)		7 Day Comparison			28 Day Comparison			YTD Comparison		
		Current	Prior	Percent	Current	Prior	Percent	Current	Prior	Percent
Violent	Criminal Homicide	0	0		0	0		0	0	
	Rape	0	1	-100.00%	2	1	100.00%	4	5	-20.00%
	Robbery - Commercial	0	0		0	1	-100.00%	1	0	
	Robbery - Person	0	0		1	0		1	0	
	Aggravated Assault - Non DV	1	0		1	1	0.00%	2	5	-60.00%
	Aggravated Assault - DV	1	1	0.00%	4	0		7	3	133.33%
Violent Total:		2	2	0.00%	8	3	166.67%	15	13	15.38%
Property	Burglary - Residential	1	2	-50.00%	7	7	0.00%	25	14	78.57%
	Burglary Garage	1	1	0.00%	6	0		10	13	-23.08%
	Burglary Commercial	0	1	-100.00%	5	0		7	2	250.00%
	Larceny	6	5	20.00%	41	35	17.14%	136	126	7.94%
	Vehicle Theft	3	2	50.00%	10	8	25.00%	33	14	135.71%
	Arson	0	0		0	0		1	0	
Property Total:		11	11	0.00%	69	50	38.00%	212	169	25.44%
Preliminary Part 1 Crime Totals:		13	13	0.00%	77	53	45.28%	227	182	24.73%
Current 7 Day Period:		4/3/2022 - 4/9/2022			Prior 7 Day Period:		3/27/2022 - 4/2/2022			
Current 28 Day Period:		3/13/2022 - 4/9/2022			Prior 28 Day Period:		2/13/2022 - 3/12/2022			
Current YTD Day Period:		1/1/2022 - 4/9/2022			Prior YTD Period:		1/1/2021 - 4/9/2021			

Prepared by SPD Crime Analysis Office - Monday, April 11, 2022

NOTE: SPD moved from UCR to the NIBRS reporting standard on 10/4/16 following the transition to a new RMS System. [Numbers on CompStat reports prior to this date should not be used as a comparison to those on this report.](#) Additional info on these reporting standards can be found on the FBI website: <https://ucr.fbi.gov/nibrs-overview>

This chart represents Preliminary counts of selected crime categories from Police Case Reports. Full statistical analysis to determine the confidence level of this data has not been performed. The % change columns on the preliminary counts differ from the percentage change on the NIBRS crime report, sometimes significantly. The CompStat report is designed for operational use and includes only selected NIBRS categories and coding less complex than full NIBRS rules. Official statistics for these and other NIBRS categories can be found on WASPC & FBI websites once available.





City of Spokane
Southeast District (P6)
Selected Crime Codes
2022-04-03 to 2022-04-09
 Prepared By:
 Crime Analysis Unit
 Spokane Police Department

Legend

NIBRS Events

Criminal Homicide	Robbery Person	Burglary Commercial
Rape	Aggravated Assault	Vehicle Prowling
Robbery Commercial	Burglary Residential	Vehicle Theft
	Burglary Garage	Arson

For Additional Information on Incidents pertaining to an Area, Trend, or Pattern Contact Information Analysis

*Cases Represent LERMS Crime Codes
 Points may indicate multiple events
 Note: Veh Prowl is only Larceny displayed*

0 0.15 0.3 0.6 Miles

SPokane

THIS IS NOT A LEGAL DOCUMENT:
 The information shown on this map is compiled from various sources and is subject to constant revision. Information shown on this map should not be used to determine the location of facilities in relationship to property lines, section lines, streets, etc.

Sunday - Saturday

SE - Southeast District (P6)

4/3/2022 TO 4/9/2022



<u>A/C</u>	<u>Offense Statute</u>	<u>Address</u>	<u>Reported Date</u>	<u>Dist</u>
<u>SPC6LH</u>				
C	BURGLARY 2D GARAGE	900 S ALTAMONT BLVD	4/7/2022	
C	THEFT 2D FROM MOTOR VEHICLE	2900 E 35TH AVE	4/5/2022	P6
C	THEFT 3D ALL OTHER	3100 S REGAL ST	4/8/2022	P6
C	THEFT 3D FROM MOTOR VEHICLE	3100 S MT VERNON ST	4/5/2022	P6
C	THEFT 3D FROM MOTOR VEHICLE	3400 S REGAL ST	4/5/2022	
C	THEFT OF MOTOR VEHICLE	3700 E 18TH AVE	4/4/2022	P6
C	THEFT OF MOTOR VEHICLE	3100 S MT VERNON ST	4/5/2022	P6
<u>SPC6RW</u>				
C	ASSAULT 2D	1300 S GRAND BLVD	4/5/2022	P6
C	THEFT 2D FROM MOTOR VEHICLE	2500 S MAGNOLIA ST	4/9/2022	
C	THEFT 3D VEHICLE PARTS AND ACCESSORIES	400 E 21ST AVE	4/8/2022	
<u>SPC6SG</u>				
C	ASSAULT 2D	3300 E 55TH AVE	4/7/2022	P6
C	RESIDENTIAL BURGLARY	3300 E 55TH AVE	4/7/2022	P6
C	THEFT OF MOTOR VEHICLE	S FISKE CT / E 53RD AVE	4/6/2022	P6

POLICE SUMMARY - Ending: Saturday, April 9, 2022



SW - Southwest District (P7)

Preliminary IBR Counts

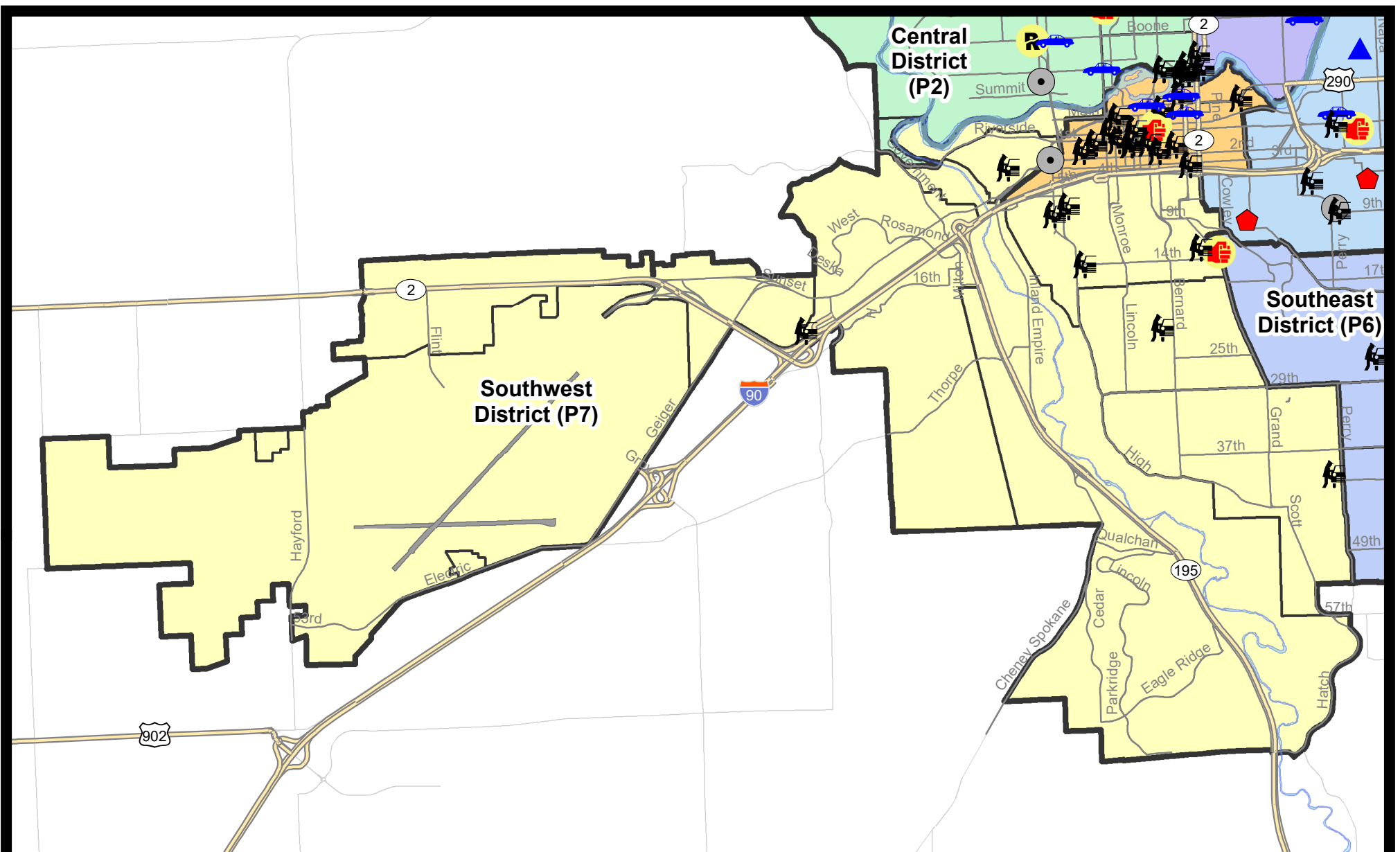
NIBRS Categories (Part 1 Selected)		7 Day Comparison			28 Day Comparison			YTD Comparison		
		Current	Prior	Percent	Current	Prior	Percent	Current	Prior	Percent
Violent	Criminal Homicide	0	0		0	1	-100.00%	1	1	0.00%
	Rape	0	0		3	1	200.00%	7	10	-30.00%
	Robbery - Commercial	0	0		0	0		2	1	100.00%
	Robbery - Person	0	1	-100.00%	1	2	-50.00%	6	4	50.00%
	Aggravated Assault - Non DV	0	0		3	6	-50.00%	16	13	23.08%
	Aggravated Assault - DV	0	0		4	2	100.00%	7	12	-41.67%
Violent Total:		0	1	-100.00%	11	12	-8.33%	39	41	-4.88%
Property	Burglary - Residential	0	3	-100.00%	6	5	20.00%	16	22	-27.27%
	Burglary Garage	0	0		3	2	50.00%	11	18	-38.89%
	Burglary Commercial	1	1	0.00%	4	6	-33.33%	15	13	15.38%
	Larceny	20	21	-4.76%	106	126	-15.87%	394	257	53.31%
	Vehicle Theft	0	3	-100.00%	12	20	-40.00%	59	32	84.38%
	Arson	0	0		0	0		0	1	-100.00%
Property Total:		21	28	-25.00%	131	159	-17.61%	495	343	44.31%
Preliminary Part 1 Crime Totals:		21	29	-27.59%	142	171	-16.96%	534	384	39.06%
Current 7 Day Period:		4/3/2022 - 4/9/2022			Prior 7 Day Period:		3/27/2022 - 4/2/2022			
Current 28 Day Period:		3/13/2022 - 4/9/2022			Prior 28 Day Period:		2/13/2022 - 3/12/2022			
Current YTD Day Period:		1/1/2022 - 4/9/2022			Prior YTD Period:		1/1/2021 - 4/9/2021			

Prepared by SPD Crime Analysis Office - Monday, April 11, 2022

NOTE: SPD moved from UCR to the NIBRS reporting standard on 10/4/16 following the transition to a new RMS System. [Numbers on CompStat reports prior to this date should not be used as a comparison to those on this report.](#) Additional info on these reporting standards can be found on the FBI website: <https://ucr.fbi.gov/nibrs-overview>

This chart represents Preliminary counts of selected crime categories from Police Case Reports. Full statistical analysis to determine the confidence level of this data has not been performed. The % change columns on the preliminary counts differ from the percentage change on the NIBRS crime report, sometimes significantly. The CompStat report is designed for operational use and includes only selected NIBRS categories and coding less complex than full NIBRS rules. Official statistics for these and other NIBRS categories can be found on WASPC & FBI websites once available.





City of Spokane
Southwest District (P7)
Selected
Crime Types
2022-04-03 to 2022-04-09
 Prepared By:
 Crime Analysis Unit
 Spokane Police Department

Legend

NIBRS Events

- | | | | |
|-------------------|--------------------|----------------------|---------------------|
| Criminal Homicide | Robbery Commercial | Aggravated Assault | Burglary Commercial |
| Rape | Robbery Person | Burglary Residential | Vehicle Prowling |
| | | Burglary Garage | Vehicle Theft |
| | | | Arson |

Cases Represent LERMS Crime Codes
 Points may indicate multiple events
 Note: Veh Prowl is only Larceny category displayed



For Additional Information on Incidents
 pertaining to an Area, Trend, or Pattern
 Contact Information Analysis

0 0.2 0.4 0.6 0.8 1 1.2 1.4 1.6 Miles



THIS IS NOT A LEGAL DOCUMENT:
 The information shown on this map is compiled
 from various sources and is subject to constant
 revision. Information shown on this map should
 not be used to determine the location of facilities
 in relationship to property lines, section lines,
 streets, etc.



Sunday - Saturday

SE - Southwest District (P7)

4/3/2022 TO 4/9/2022



<u>A/C</u>	<u>Offense Statute</u>	<u>Address</u>	<u>Reported Date</u>	<u>Dist</u>
<u>SPD7BA</u>				
C	BURGLARY 2D COMMERCIAL	1600 W 2ND AVE	4/9/2022	P7
C	THEFT 2D FROM BUILDING	1600 W PACIFIC AVE	4/4/2022	P7
C	THEFT 3D ALL OTHER	2100 W 2ND AVE	4/6/2022	P7
C	THEFT 3D FROM MOTOR VEHICLE	200 S CHESTNUT ST	4/9/2022	
<u>SPD7CH</u>				
C	THEFT 2D ALL OTHER	1300 W 6TH AVE	4/4/2022	
C	THEFT 2D FROM MOTOR VEHICLE	S ADAMS ST / W 14TH AVE	4/4/2022	
C	THEFT 2D FROM MOTOR VEHICLE	W 8TH AVE / S MAPLE ST	4/4/2022	
C	THEFT 3D ALL OTHER	1500 W 5TH AVE	4/6/2022	P7
C	THEFT 3D ALL OTHER	500 W 7TH AVE	4/8/2022	P7
C	THEFT 3D ALL OTHER	1200 S MAPLE ST	4/3/2022	
C	THEFT 3D FROM MOTOR VEHICLE	1400 W 7TH AVE	4/5/2022	P7
C	THEFT 3D FROM MOTOR VEHICLE	0 W 13TH AVE	4/5/2022	
<u>SPD7CS</u>				
C	THEFT 2D FROM BUILDING	1000 E 38TH AVE	4/6/2022	P7
C	THEFT 2D FROM BUILDING	300 E 29TH AVE	4/7/2022	
C	THEFT 3D FROM MOTOR VEHICLE	1200 E 40TH AVE	4/4/2022	P5
<u>SPD7LC</u>				
C	THEFT 1D ALL OTHER	2100 S INLAND EMPIRE WAY	4/4/2022	P7
<u>SPD7MC</u>				
C	THEFT 3D FROM MOTOR VEHICLE	400 W 21ST AVE	4/8/2022	
<u>SPD7WH</u>				
C	THEFT 2D FROM MOTOR VEHICLE	2000 S ASSEMBLY RD	4/3/2022	
C	THEFT 3D VEHICLE PARTS AND ACCESSORIES	2900 W HARTSON AVE	4/5/2022	P7
C	THEFT 3D VEHICLE PARTS AND ACCESSORIES	3100 W 12TH AVE	4/8/2022	P7
<u>SPD7WP</u>				
C	THEFT 2D SHOPLIFTING	9600 W US 2 HWY	4/8/2022	

SPOKANE POLICE DEPARTMENT

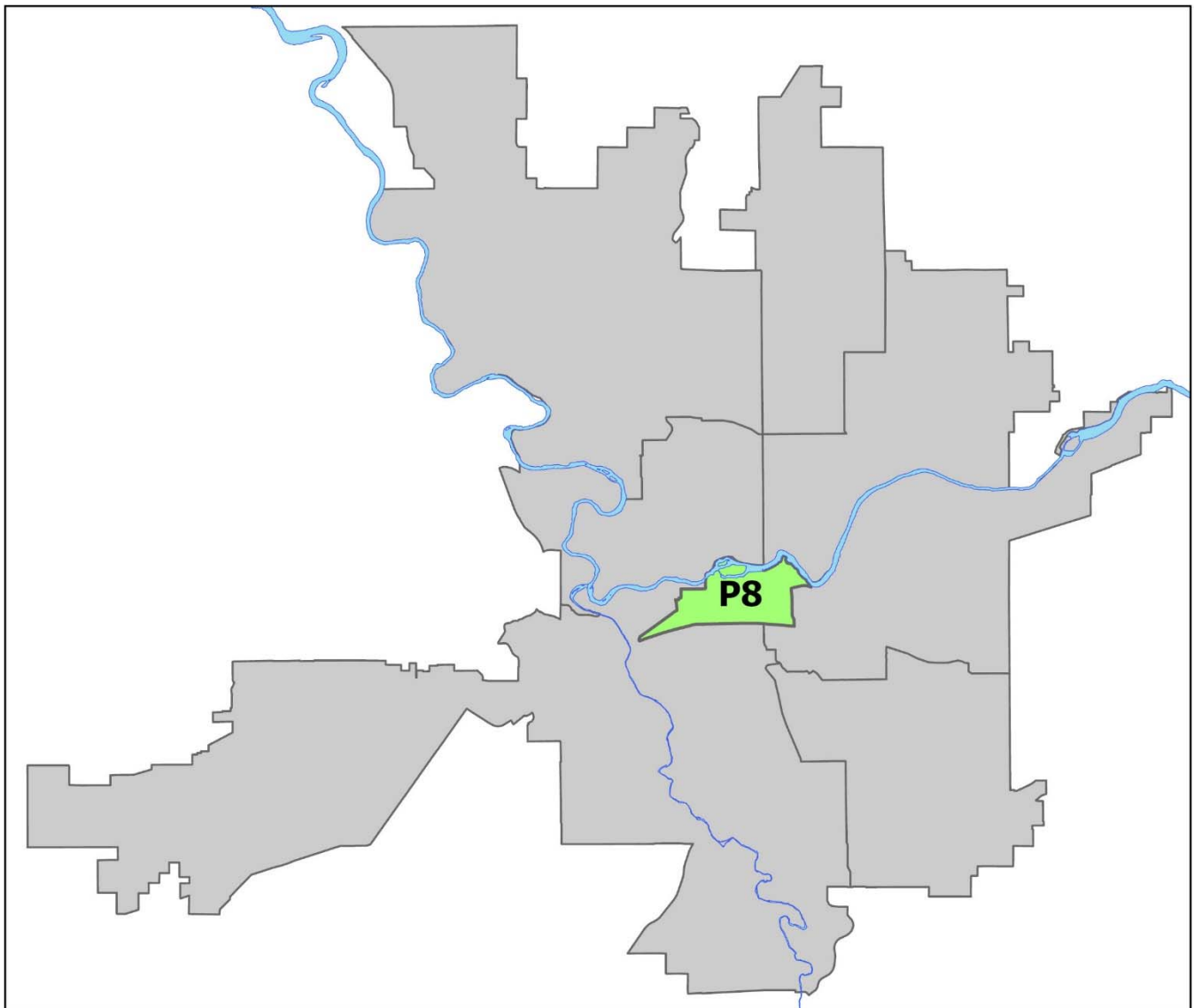
DOWNTOWN

Police Service Area



PSA Commander

Captain David Singley



POLICE SUMMARY - Ending: Saturday, April 9, 2022

DOWNTOWN PRECINCT (P8)



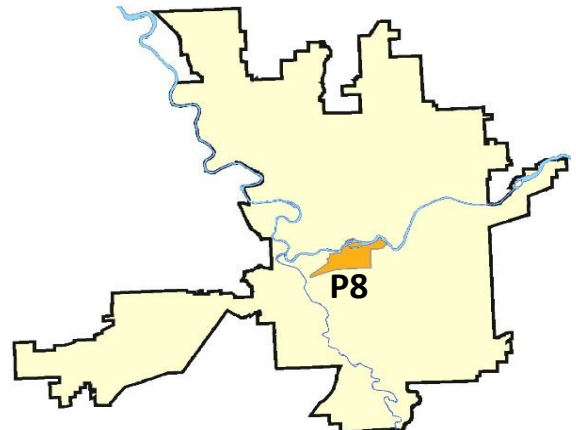
Preliminary IBR Counts

NIBRS Categories (Part 1 Selected)		7 Day Comparison			28 Day Comparison			YTD Comparison		
		Current	Prior	Percent	Current	Prior	Percent	Current	Prior	Percent
Violent	Criminal Homicide	1	0		1	1	0.00%	2	0	
	Rape	0	1	-100.00%	3	3	0.00%	13	10	30.00%
	Robbery - Commercial	0	0		1	1	0.00%	4	3	33.33%
	Robbery - Person	0	0		0	5	-100.00%	8	12	-33.33%
	Aggravated Assault - Non DV	2	1	100.00%	7	8	-12.50%	27	25	8.00%
	Aggravated Assault - DV	0	0		0	1	-100.00%	4	7	-42.86%
Violent Total:		3	2	50.00%	12	19	-36.84%	58	57	1.75%
Property	Burglary - Residential	0	0		2	1	100.00%	11	6	83.33%
	Burglary Garage	0	0		0	0		0	2	-100.00%
	Burglary Commercial	0	1	-100.00%	4	7	-42.86%	20	31	-35.48%
	Larceny	34	51	-33.33%	161	171	-5.85%	527	205	157.07%
	Vehicle Theft	3	3	0.00%	11	13	-15.38%	41	18	127.78%
	Arson	0	0		2	1	100.00%	3	1	200.00%
Property Total:		37	55	-32.73%	180	193	-6.74%	602	263	128.90%
Preliminary Part 1 Crime Totals:		40	57	-29.82%	192	212	-9.43%	660	320	106.25%
Current 7 Day Period:		4/3/2022 - 4/9/2022			Prior 7 Day Period:		3/27/2022 - 4/2/2022			
Current 28 Day Period:		3/13/2022 - 4/9/2022			Prior 28 Day Period:		2/13/2022 - 3/12/2022			
Current YTD Day Period:		1/1/2022 - 4/9/2022			Prior YTD Period:		1/1/2021 - 4/9/2021			

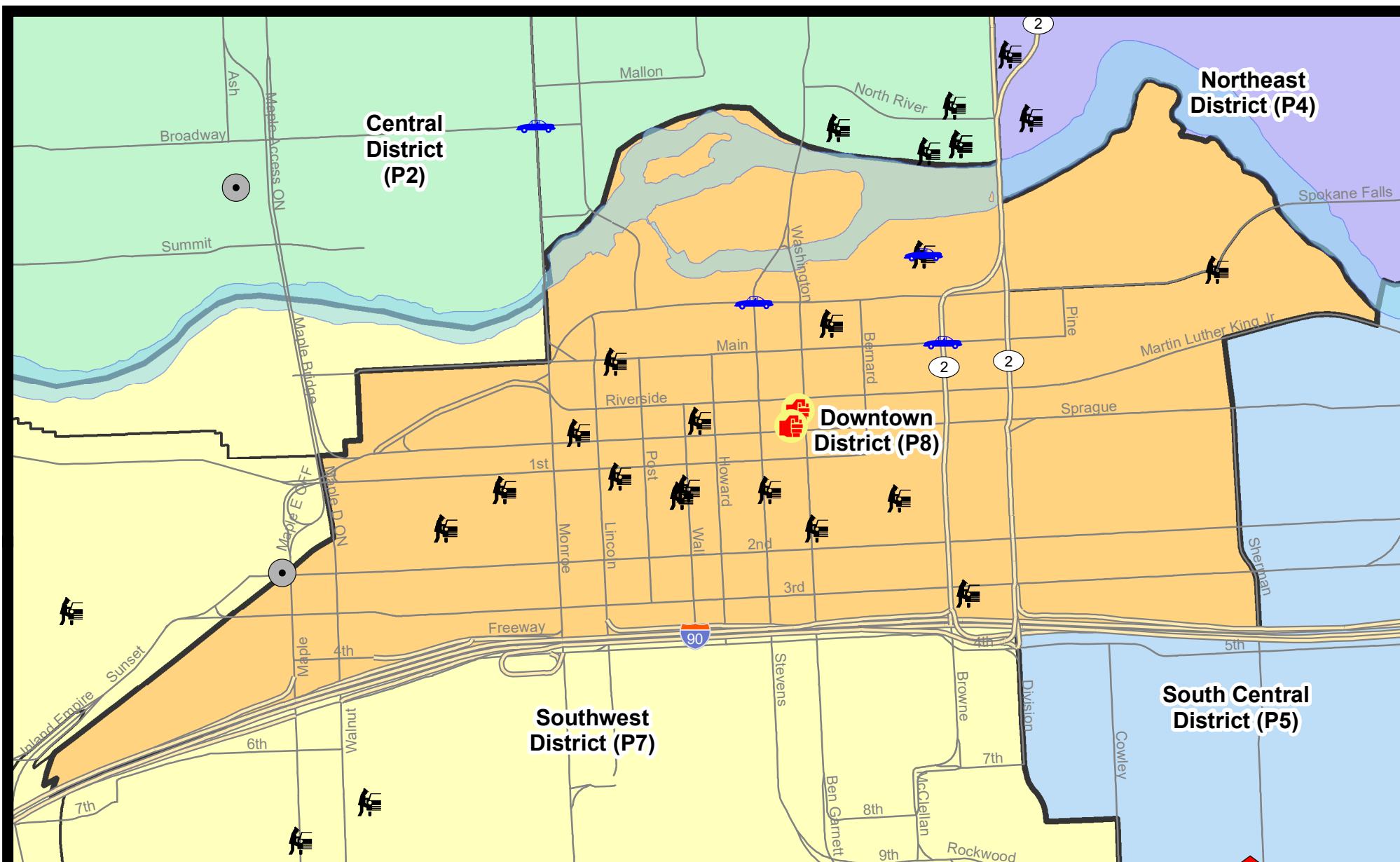
Prepared by SPD Crime Analysis Office - Monday, April 11, 2022

NOTE: SPD moved from UCR to the NIBRS reporting standard on 10/4/16 following the transition to a new RMS System. [Numbers on CompStat reports prior to this date should not be used as a comparison to those on this report.](#) Additional info on these reporting standards can be found on the FBI website: <https://ucr.fbi.gov/nibrs-overview>

This chart represents Preliminary counts of selected crime categories from Police Case Reports. Full statistical analysis to determine the confidence level of this data has not been performed. The % change columns on the preliminary counts differ from the percentage change on the NIBRS crime report, sometimes significantly. The CompStat report is designed for operational use and includes only selected NIBRS categories and coding less complex than full NIBRS rules. Official statistics for these and other NIBRS categories can be found on WASPC & FBI websites once available.




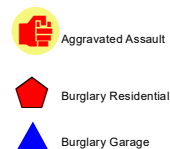

Note: On 2/10/21 a portion of the Police Block SPC5EC became part of the Downtown Precinct (SPD8EC); Consequently activity in P8 will appear higher if compared to printed CompStat reports prior to 2/10/21



City of Spokane
Downtown District (P8)
Selected
Crime Types
2022-04-03 to 2022-04-09
 Prepared By:
 Crime Analysis Unit
 Spokane Police Department

Legend

NIBRS Events



Cases Represent LERMS Crime Codes
 Points may indicate multiple events
 Note: Veh Prowl is only Larceny category displayed



For Additional Information on Incidents
 pertaining to an Area, Trend, or Pattern
 Contact Information Analysis

0 0.2 Miles



THIS IS NOT A LEGAL DOCUMENT:
 The information shown on this map is compiled
 from various sources and is subject to constant
 revision. Information shown on this map should
 not be used to determine the location of facilities
 in relationship to property lines, section lines,
 streets, etc.



Sunday - Saturday

SW - Downtown District (P8)

4/3/2022 TO 4/9/2022



<u>A/C</u>	<u>Offense Statute</u>	<u>Address</u>	<u>Reported Date</u>	<u>Dist</u>
<u>SPD8EC</u>				
C	THEFT 2D FROM BUILDING	200 N DIVISION ST	4/4/2022	
C	THEFT 3D CITY SHOPLIFTING	100 S DIVISION ST	4/6/2022	P8
C	THEFT 3D FROM BUILDING	100 S DIVISION ST	4/4/2022	P8
C	THEFT 3D FROM BUILDING	300 E PACIFIC AVE	4/5/2022	
C	THEFT 3D FROM MOTOR VEHICLE	N SHERMAN ST / E SPOKANE FALLS BLVD	4/7/2022	
<u>SPD8RS</u>				
C	ASSAULT 1D	400 W RIVERSIDE AVE	4/3/2022	P8
C	DRIVE BY SHOOTING	400 W SPRAGUE AVE	4/9/2022	P8
C	MURDER 2D	400 W SPRAGUE AVE	4/9/2022	P8
C	THEFT 1D FROM MOTOR VEHICLE	1200 W RAILROAD ALLEY AVE	4/9/2022	
C	THEFT 1D FROM MOTOR VEHICLE	100 S WALL ST	4/9/2022	
C	THEFT 2D ALL OTHER	1100 W 1ST AVE	4/7/2022	P8
C	THEFT 2D FROM MOTOR VEHICLE	100 S WASHINGTON ST	4/4/2022	P8
C	THEFT 2D FROM MOTOR VEHICLE	300 W SPOKANE FALLS BLVD	4/3/2022	P8
C	THEFT 2D FROM MOTOR VEHICLE	300 N SPOKANE FALLS CT	4/4/2022	P8
C	THEFT 2D FROM MOTOR VEHICLE	900 W SPRAGUE AVE	4/4/2022	P8
C	THEFT 2D FROM MOTOR VEHICLE	100 S MCCLELLAN ST	4/3/2022	
C	THEFT 2D FROM MOTOR VEHICLE	S WALL ST / W RAILROAD ALLEY AVE	4/9/2022	
C	THEFT 2D SHOPLIFTING	700 W MAIN AVE	4/6/2022	P1
C	THEFT 3D CITY ALL OTHER	700 W RIVERSIDE AVE	4/6/2022	P8
C	THEFT 3D FROM MOTOR VEHICLE	0 W 3RD AVE	4/3/2022	P8
C	THEFT 3D FROM MOTOR VEHICLE	800 W 1ST AVE	4/6/2022	P8
A	THEFT 3D FROM MOTOR VEHICLE	300 W SPOKANE FALLS BLVD	4/6/2022	P8
C	THEFT 3D FROM MOTOR VEHICLE	600 W RIVERSIDE AVE	4/6/2022	P8
C	THEFT 3D FROM MOTOR VEHICLE	0 W 3RD AVE	4/8/2022	P8
C	THEFT 3D FROM MOTOR VEHICLE	100 S MADISON ST	4/3/2022	
C	THEFT 3D FROM MOTOR VEHICLE	100 S STEVENS ST	4/6/2022	
C	THEFT 3D FROM MOTOR VEHICLE	800 W MAIN AVE	4/7/2022	
C	THEFT 3D FROM MOTOR VEHICLE	100 S MADISON ST	4/3/2022	
C	THEFT 3D FROM MOTOR VEHICLE	300 N SPOKANE FALLS CT	4/8/2022	
C	THEFT 3D FROM MOTOR VEHICLE	1200 W RAILROAD ALLEY AVE	4/9/2022	
C	THEFT 3D FROM MOTOR VEHICLE	100 S WALL ST	4/9/2022	
C	THEFT 3D SHOPLIFTING	700 W MAIN AVE	4/3/2022	
C	THEFT 3D SHOPLIFTING	700 W MAIN AVE	4/3/2022	
C	THEFT 3D SHOPLIFTING	700 W MAIN AVE	4/5/2022	
C	THEFT 3D VEHICLE PARTS AND ACCESSORIES	1600 W 3RD AVE	4/7/2022	P8
C	THEFT 3D VEHICLE PARTS AND ACCESSORIES	100 S MADISON ST	4/3/2022	
C	THEFT 3D VEHICLE PARTS AND ACCESSORIES	1600 W 3RD AVE	4/8/2022	

For protection of victim privacy, the entire address on sexual assault crimes has been redacted.

A/C	Offense Statute	Address	Reported Date	Dist
C	THEFT OF MOTOR VEHICLE	300 N SPOKANE FALLS CT	4/8/2022	P8
C	THEFT OF MOTOR VEHICLE	N STEVENS ST / W SPOKANE FALLS BLVD	4/8/2022	P8
C	THEFT OF MOTOR VEHICLE	N BROWNE ST / W MAIN AVE	4/9/2022	P8

POLICE SUMMARY - Ending: Saturday, April 9, 2022



Other Jurisdiction or Unk District

Preliminary IBR Counts

NIBRS Categories (Part 1 Selected)		7 Day Comparison			28 Day Comparison			YTD Comparison		
		Current	Prior	Percent	Current	Prior	Percent	Current	Prior	Percent
Violent	Criminal Homicide	0	0		0	0		0	0	
	Rape	0	1	-100.00%	1	0		2	1	100.00%
	Robbery - Commercial	0	0		0	0		0	0	
	Robbery - Person	0	0		0	0		0	0	
	Aggravated Assault - Non DV	0	1	-100.00%	1	0		1	0	
	Aggravated Assault - DV	0	0		0	0		1	0	
Violent Total:		0	2	-100.00%	2	0		4	1	300.00%
Property	Burglary - Residential	0	0		0	0		0	0	
	Burglary Garage	0	0		0	0		0	0	
	Burglary Commercial	0	0		0	1	-100.00%	1	0	
	Larceny	4	1	300.00%	10	6	66.67%	23	5	360.00%
	Vehicle Theft	0	0		0	1	-100.00%	1	4	-75.00%
	Arson	0	0		0	0		0	0	
Property Total:		4	1	300.00%	10	8	25.00%	25	9	177.78%
Preliminary Part 1 Crime Totals:		4	3	33.33%	12	8	50.00%	29	10	190.00%
Current 7 Day Period:		4/3/2022 - 4/9/2022			Prior 7 Day Period:		3/27/2022 - 4/2/2022			
Current 28 Day Period:		3/13/2022 - 4/9/2022			Prior 28 Day Period:		2/13/2022 - 3/12/2022			
Current YTD Day Period:		1/1/2022 - 4/9/2022			Prior YTD Period:		1/1/2021 - 4/9/2021			

Prepared by SPD Crime Analysis Office - Monday, April 11, 2022

NOTE: SPD moved from UCR to the NIBRS reporting standard on 10/4/16 following the transition to a new RMS System. [Numbers on CompStat reports prior to this date should not be used as a comparison to those on this report.](#) Additional info on these reporting standards can be found on the FBI website: <https://ucr.fbi.gov/nibrs-overview>

This chart represents Preliminary counts of selected crime categories from Police Case Reports. Full statistical analysis to determine the confidence level of this data has not been performed. The % change columns on the preliminary counts differ from the percentage change on the NIBRS crime report, sometimes significantly. The CompStat report is designed for operational use and includes only selected NIBRS categories and coding less complex than full NIBRS rules. Official statistics for these and other NIBRS categories can be found on WASPC & FBI websites once available.

Sunday - Saturday

4/3/2022 TO 4/9/2022

Other Jurisdiction/Unk District



<u>A/C</u>	<u>Offense Statute</u>	<u>Address</u>	<u>Reported Date</u>	<u>Dist</u>
C	THEFT 3D ALL OTHER	REGENCY LN	4/4/2022	
C	THEFT 3D ALL OTHER	N DRISCOLL BLVD / W WELLESLEY AVE	4/8/2022	
C	THEFT 3D FROM MOTOR VEHICLE	S LAMONTE ST	4/4/2022	
C	THEFT 3D FROM MOTOR VEHICLE	410 S JEFFERSON ST	4/5/2022	