

# SPOKANE POLICE DEPARTMENT

## PRELIMINARY CITYWIDE **IBR** CRIME REPORT



### Preliminary IBR Counts

CHIEF OF POLICE

Craig Meidl

Period Ending: Saturday, March 26, 2022

NIBRS Categories (Part 1 Selected)		7 Day Comparison			28 Day Comparison			YTD Comparison		
		Current	Prior	Percent	Current	Prior	Percent	Current	Prior	Percent
Violent	Criminal Homicide	0	0		2	0		2	1	100.00%
	Rape	7	1	600.00%	21	12	75.00%	52	64	-18.75%
	Robbery - Commercial	6	5	20.00%	12	9	33.33%	33	11	200.00%
	Robbery - Person	2	5	-60.00%	20	14	42.86%	46	42	9.52%
	Aggravated Assault - Non DV	15	9	66.67%	43	41	4.88%	114	111	2.70%
	Aggravated Assault - DV	10	10	0.00%	30	26	15.38%	82	89	-7.87%
Violent Total:		40	30	33.33%	128	102	25.49%	329	318	3.46%
Property	Burglary - Residential	15	12	25.00%	47	57	-17.54%	168	155	8.39%
	Burglary Garage	6	8	-25.00%	21	20	5.00%	62	97	-36.08%
	Burglary Commercial	10	6	66.67%	45	48	-6.25%	146	119	22.69%
	Larceny	180	213	-15.49%	816	907	-10.03%	2512	1907	31.73%
	Vehicle Theft	27	34	-20.59%	121	159	-23.90%	404	214	88.79%
	Arson	2	4	-50.00%	7	4	75.00%	16	16	0.00%
Property Total:		240	277	-13.36%	1057	1195	-11.55%	3308	2508	31.90%
Preliminary Part 1 Crime Totals:		280	307	-8.79%	1185	1297	-8.64%	3637	2826	28.70%
Current 7 Day Period:		3/20/2022 - 3/26/2022			Prior 7 Day Period:		3/13/2022 - 3/19/2022			
Current 28 Day Period:		2/27/2022 - 3/26/2022			Prior 28 Day Period:		1/30/2022 - 2/26/2022			
Current YTD Day Period:		1/1/2022 - 3/26/2022			Prior YTD Period:		1/1/2021 - 3/26/2021			

Prepared by SPD Crime Analysis Office - Monday, March 28, 2022

**NOTE:** SPD moved from UCR to the NIBRS reporting standard on 10/4/16 following the transition to a new RMS System. [Numbers on CompStat reports prior to this date should not be used as a comparison to those on this report.](#) Additional info on these reporting standards can be found on the FBI website: <https://ucr.fbi.gov/nibrs-overview>

This chart represents Preliminary counts of selected crime categories from Police Case Reports. Full statistical analysis to determine the confidence level of this data has not been performed. The % change columns on the preliminary counts differ from the percentage change on the NIBRS crime report, sometimes significantly. The CompStat report is designed for operational use and includes only selected NIBRS categories and coding less complex than full NIBRS rules. Official statistics for these and other NIBRS categories can be found on WASPC & FBI websites once available.



# SPOKANE POLICE DEPARTMENT



## **NORTH** **Police Service Area**

### PSA Commander

**Captain Mark Griffiths**

**Northwest District (P1)**

**Central District (P2)**

**Neva-Wood District (P3)**

**Northeast District (P4)**



POLICE SUMMARY - Ending: Saturday, March 26, 2022

## ***NORTH PRECINCT (P1, P2, P3, and P4)***



### Preliminary IBR Counts

NIBRS Categories (Part 1 Selected)		7 Day Comparison			28 Day Comparison			YTD Comparison		
		Current	Prior	Percent	Current	Prior	Percent	Current	Prior	Percent
<b>Violent</b>	Criminal Homicide	0	0		0	0		0	0	
	Rape	2	0		9	6	50.00%	22	32	-31.25%
	Robbery - Commercial	4	5	-20.00%	10	6	66.67%	25	8	212.50%
	Robbery - Person	0	5	-100.00%	13	7	85.71%	28	26	7.69%
	Aggravated Assault - Non DV	9	4	125.00%	21	23	-8.70%	55	61	-9.84%
	Aggravated Assault - DV	5	5	0.00%	17	19	-10.53%	50	55	-9.09%
<b>Violent Total:</b>		20	19	5.26%	70	61	14.75%	180	182	-1.10%
<b>Property</b>	Burglary - Residential	9	8	12.50%	30	32	-6.25%	101	103	-1.94%
	Burglary Garage	1	6	-83.33%	12	13	-7.69%	39	61	-36.07%
	Burglary Commercial	4	2	100.00%	23	31	-25.81%	89	66	34.85%
	Larceny	102	107	-4.67%	442	485	-8.87%	1361	1197	13.70%
	Vehicle Theft	14	21	-33.33%	71	94	-24.47%	239	129	85.27%
	Arson	1	3	-66.67%	4	2	100.00%	9	12	-25.00%
<b>Property Total:</b>		131	147	-10.88%	582	657	-11.42%	1838	1568	17.22%
<b>Preliminary Part 1 Crime Totals:</b>		151	166	-9.04%	652	718	-9.19%	2018	1750	15.31%
<b>Current 7 Day Period:</b>		3/20/2022 - 3/26/2022			<b>Prior 7 Day Period:</b>		3/13/2022 - 3/19/2022			
<b>Current 28 Day Period:</b>		2/27/2022 - 3/26/2022			<b>Prior 28 Day Period:</b>		1/30/2022 - 2/26/2022			
<b>Current YTD Day Period:</b>		1/1/2022 - 3/26/2022			<b>Prior YTD Period:</b>		1/1/2021 - 3/26/2021			

Prepared by SPD Crime Analysis Office - Monday, March 28, 2022

**NOTE:** SPD moved from UCR to the NIBRS reporting standard on 10/4/16 following the transition to a new RMS System. [Numbers on CompStat reports prior to this date should not be used as a comparison to those on this report.](#) Additional info on these reporting standards can be found on the FBI website: <https://ucr.fbi.gov/nibrs-overview>

This chart represents Preliminary counts of selected crime categories from Police Case Reports. Full statistical analysis to determine the confidence level of this data has not been performed. The % change columns on the preliminary counts differ from the percentage change on the NIBRS crime report, sometimes significantly. The CompStat report is designed for operational use and includes only selected NIBRS categories and coding less complex than full NIBRS rules. Official statistics for these and other NIBRS categories can be found on WASPC & FBI websites once available.



POLICE SUMMARY - Ending: Saturday, March 26, 2022



## NW - Northwest District (P1)

### Preliminary IBR Counts

NIBRS Categories (Part 1 Selected)		7 Day Comparison			28 Day Comparison			YTD Comparison		
		Current	Prior	Percent	Current	Prior	Percent	Current	Prior	Percent
<b>Violent</b>	Criminal Homicide	0	0		0	0		0	0	
	Rape	1	0		1	3	-66.67%	6	7	-14.29%
	Robbery - Commercial	1	1	0.00%	2	0		4	2	100.00%
	Robbery - Person	0	0		1	1	0.00%	5	4	25.00%
	Aggravated Assault - Non DV	3	2	50.00%	7	2	250.00%	13	11	18.18%
	Aggravated Assault - DV	2	3	-33.33%	7	3	133.33%	11	8	37.50%
<b>Violent Total:</b>		7	6	16.67%	18	9	100.00%	39	32	21.88%
<b>Property</b>	Burglary - Residential	2	2	0.00%	8	8	0.00%	25	19	31.58%
	Burglary Garage	0	1	-100.00%	3	4	-25.00%	10	18	-44.44%
	Burglary Commercial	0	1	-100.00%	3	4	-25.00%	10	6	66.67%
	Larceny	18	14	28.57%	65	62	4.84%	191	225	-15.11%
	Vehicle Theft	1	4	-75.00%	8	13	-38.46%	35	32	9.38%
	Arson	0	0		0	0		0	4	-100.00%
<b>Property Total:</b>		21	22	-4.55%	87	91	-4.40%	271	304	-10.86%
<b>Preliminary Part 1 Crime Totals:</b>		28	28	0.00%	105	100	5.00%	310	336	-7.74%
<b>Current 7 Day Period:</b>		3/20/2022 - 3/26/2022			<b>Prior 7 Day Period:</b>		3/13/2022 - 3/19/2022			
<b>Current 28 Day Period:</b>		2/27/2022 - 3/26/2022			<b>Prior 28 Day Period:</b>		1/30/2022 - 2/26/2022			
<b>Current YTD Day Period:</b>		1/1/2022 - 3/26/2022			<b>Prior YTD Period:</b>		1/1/2021 - 3/26/2021			

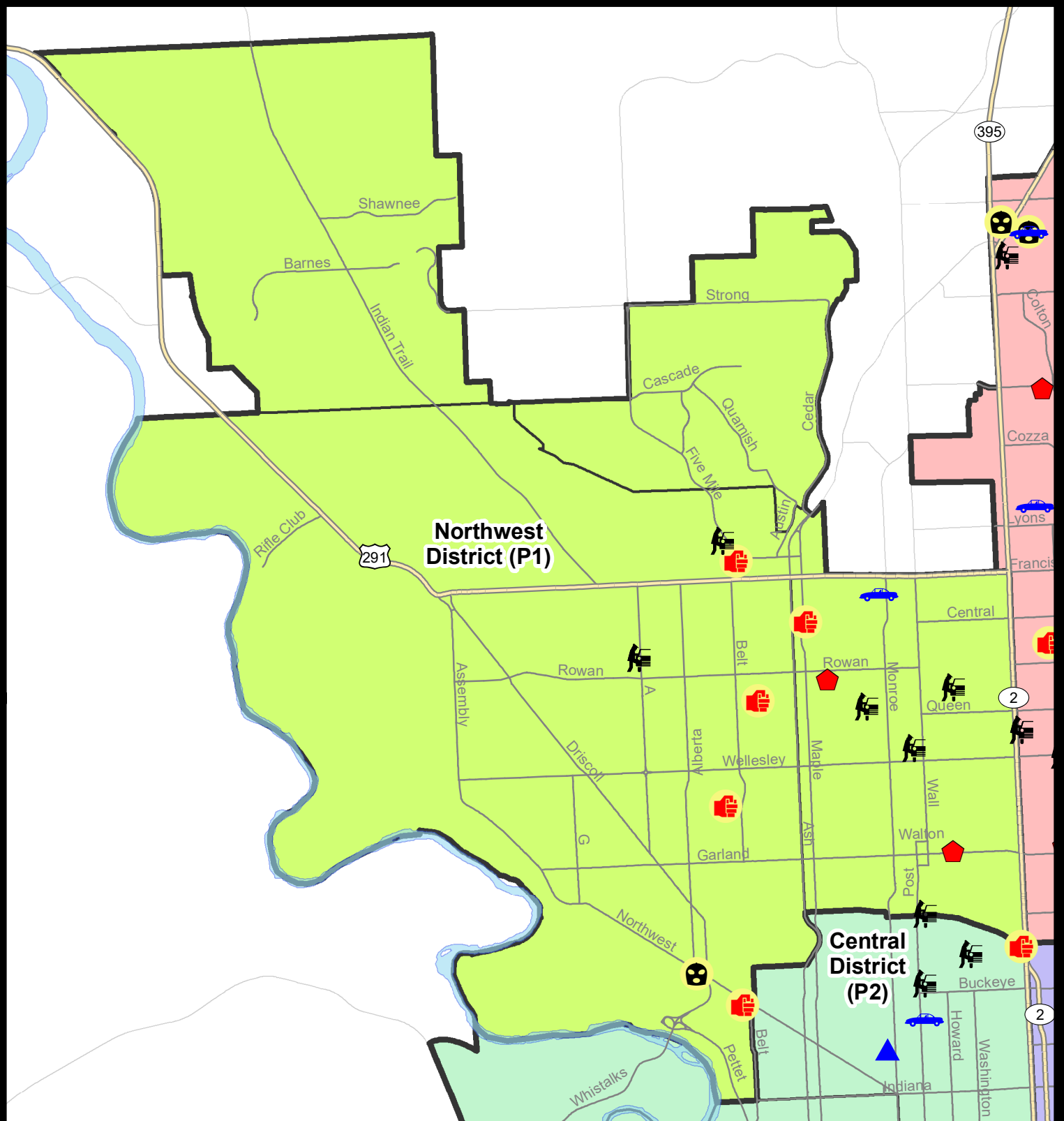
Prepared by SPD Crime Analysis Office - Monday, March 28, 2022

**NOTE:** SPD moved from UCR to the NIBRS reporting standard on 10/4/16 following the transition to a new RMS System. [Numbers on CompStat reports prior to this date should not be used as a comparison to those on this report.](#) Additional info on these reporting standards can be found on the FBI website: <https://ucr.fbi.gov/nibrs-overview>

This chart represents Preliminary counts of selected crime categories from Police Case Reports. Full statistical analysis to determine the confidence level of this data has not been performed. The % change columns on the preliminary counts differ from the percentage change on the NIBRS crime report, sometimes significantly. The CompStat report is designed for operational use and includes only selected NIBRS categories and coding less complex than full NIBRS rules. Official statistics for these and other NIBRS categories can be found on WASPC & FBI websites once available.







**City of Spokane**  
**Northwest District (P1)**  
**Selected Crime Codes**  
**2022-03-20 to 2022-03-26**  
 Prepared By:  
 Crime Analysis Unit  
 Spokane Police Department

**Legend**

**NIBRS Events**



Criminal Homicide



Rape



Robbery Commercial



Robbery Person



Aggravated Assault



Burglary Residential



Burglary Garage



Burglary Commercial



Vehicle Prowling



Vehicle Theft



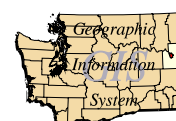
Arson



Cases Represent LERMS Crime Codes  
 Points may indicate multiple events  
 Note: Veh Prowl is only Larceny displayed

For Additional Information on  
 Incidents pertaining to an  
 Area, Trend, or Pattern  
 Contact Information Analysis

0 0.25 0.5 1 Miles



THIS IS NOT A LEGAL DOCUMENT:  
 The information shown on this map is compiled  
 from various sources and is subject to constant  
 revision. Information shown on this map should  
 not be used to determine the location of facilities  
 in relationship to property lines, section lines,  
 streets, etc.

Sunday - Saturday

NW - Northwest District (P1)

3/20/2022 TO 3/26/2022



<u>A/C</u>	<u>Offense Statute</u>	<u>Address</u>	<u>Reported Date</u>	<u>Dist</u>
<b><u>SPA1BS</u></b>				
C	ASSAULT 2D	2100 W HOUSTON AVE	3/23/2022	P1
C	THEFT 3D FROM MOTOR VEHICLE	2200 W BRUCE AVE	3/21/2022	
<b><u>SPA1NH</u></b>				
C	DRIVE BY SHOOTING	1600 W CENTRAL AVE	3/24/2022	P1
C	RAPE 2D ORAL/ANAL OR SAME SEX		3/21/2022	P1
A	RESIDENTIAL BURGLARY	5400 N CEDAR ST	3/22/2022	P1
C	RESIDENTIAL BURGLARY	3900 N STEVENS ST	3/24/2022	P1
C	THEFT 2D FROM BUILDING	900 W GARLAND AVE	3/20/2022	P1
C	THEFT 2D SHOPLIFTING	3400 N DIVISION ST	3/25/2022	
C	THEFT 2D SHOPLIFTING	3400 N DIVISION ST	3/26/2022	
C	THEFT 3D FROM MOTOR VEHICLE	700 W CORA AVE	3/22/2022	P1
C	THEFT 3D FROM MOTOR VEHICLE	4800 N POST ST	3/21/2022	P1
C	THEFT 3D FROM MOTOR VEHICLE	5100 N JEFFERSON ST	3/22/2022	
C	THEFT 3D SHOPLIFTING	800 W GARLAND AVE	3/21/2022	P1
C	THEFT OF A FIREARM FROM MOTOR VEHICLE	5300 N WASHINGTON ST	3/22/2022	P2
C	THEFT OF MOTOR VEHICLE	6100 N BUFFALO ST	3/24/2022	P1
<b><u>SPA1NW</u></b>				
C	ASSAULT 2D	2100 W BUCKEYE AVE	3/22/2022	P1
C	ASSAULT 3D WEAPON OR NEGLIGENT INJURY	2300 W LONGFELLOW AVE	3/26/2022	P1
C	IBR Purposes Only - Aggravated Assault	5200 N CANNON ST	3/25/2022	P1
C	ROBBERY 1D COMMERCIAL	2500 W NORTHWEST BLVD	3/24/2022	P1
C	THEFT 2D ALL OTHER	5700 N A ST	3/21/2022	P2
C	THEFT 2D ALL OTHER	2200 W COURTLAND AVE	3/22/2022	P1
C	THEFT 2D ALL OTHER	3900 N ELM ST	3/24/2022	
C	THEFT 2D FROM BUILDING	2500 W WELLESLEY AVE	3/21/2022	P1
C	THEFT 2D FROM MOTOR VEHICLE	5600 N A ST	3/20/2022	P1
C	THEFT 3D ALL OTHER	2200 W COURTLAND AVE	3/22/2022	
C	THEFT 3D ALL OTHER	6000 N RIDGEVIEW PL	3/26/2022	
C	THEFT 3D FROM MOTOR VEHICLE	5600 N A ST	3/20/2022	
C	THEFT 3D VEHICLE PARTS AND ACCESSORIES	4900 N DAISY PL	3/26/2022	P1

POLICE SUMMARY - Ending: Saturday, March 26, 2022



## NW - North Central District (P2)

### Preliminary IBR Counts

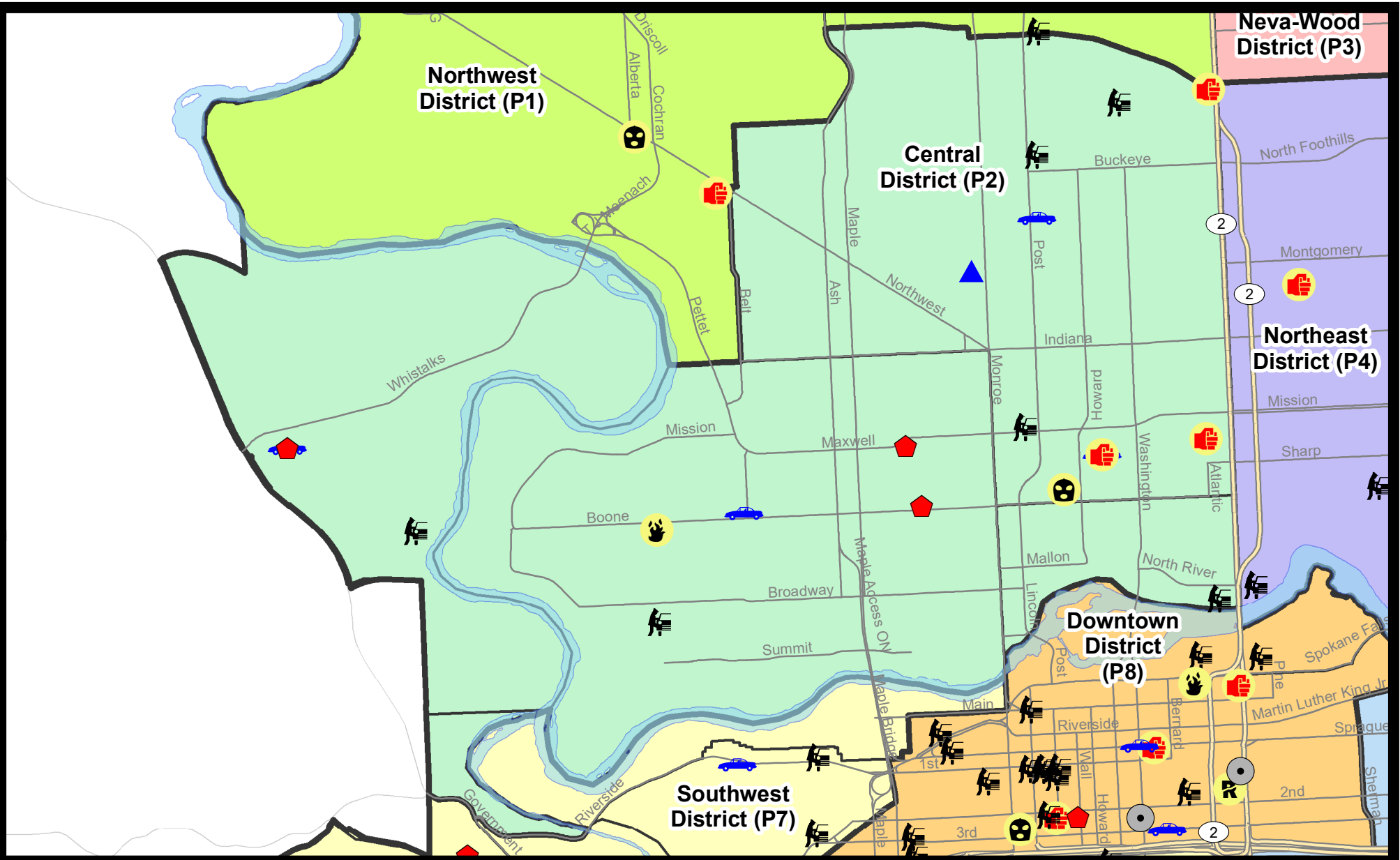
NIBRS Categories (Part 1 Selected)		7 Day Comparison			28 Day Comparison			YTD Comparison		
		Current	Prior	Percent	Current	Prior	Percent	Current	Prior	Percent
<b>Violent</b>	Criminal Homicide	0	0		0	0		0	0	
	Rape	0	0		5	1	400.00%	7	7	0.00%
	Robbery - Commercial	1	2	-50.00%	4	1	300.00%	6	0	
	Robbery - Person	0	0		3	0		5	8	-37.50%
	Aggravated Assault - Non DV	1	1	0.00%	4	6	-33.33%	13	14	-7.14%
	Aggravated Assault - DV	2	1	100.00%	6	3	100.00%	12	14	-14.29%
<b>Violent Total:</b>		4	4	0.00%	22	11	100.00%	43	43	0.00%
<b>Property</b>	Burglary - Residential	3	2	50.00%	9	7	28.57%	20	32	-37.50%
	Burglary Garage	1	2	-50.00%	4	4	0.00%	10	15	-33.33%
	Burglary Commercial	0	0		2	5	-60.00%	16	13	23.08%
	Larceny	18	24	-25.00%	88	96	-8.33%	272	244	11.48%
	Vehicle Theft	4	5	-20.00%	22	24	-8.33%	57	32	78.13%
	Arson	1	2	-50.00%	3	2	50.00%	5	4	25.00%
<b>Property Total:</b>		27	35	-22.86%	128	138	-7.25%	380	340	11.76%
<b>Preliminary Part 1 Crime Totals:</b>		31	39	-20.51%	150	149	0.67%	423	383	10.44%
<b>Current 7 Day Period:</b>		3/20/2022 - 3/26/2022			<b>Prior 7 Day Period:</b>		3/13/2022 - 3/19/2022			
<b>Current 28 Day Period:</b>		2/27/2022 - 3/26/2022			<b>Prior 28 Day Period:</b>		1/30/2022 - 2/26/2022			
<b>Current YTD Day Period:</b>		1/1/2022 - 3/26/2022			<b>Prior YTD Period:</b>		1/1/2021 - 3/26/2021			

Prepared by SPD Crime Analysis Office - Monday, March 28, 2022

**NOTE:** SPD moved from UCR to the NIBRS reporting standard on 10/4/16 following the transition to a new RMS System. [Numbers on CompStat reports prior to this date should not be used as a comparison to those on this report.](#) Additional info on these reporting standards can be found on the FBI website: <https://ucr.fbi.gov/nibrs-overview>

This chart represents Preliminary counts of selected crime categories from Police Case Reports. Full statistical analysis to determine the confidence level of this data has not been performed. The % change columns on the preliminary counts differ from the percentage change on the NIBRS crime report, sometimes significantly. The CompStat report is designed for operational use and includes only selected NIBRS categories and coding less complex than full NIBRS rules. Official statistics for these and other NIBRS categories can be found on WASPC & FBI websites once available.





**City of Spokane**  
**Central District (P2)**  
**Selected**  
**Crime Types**  
**2022-03-20 to 2022-03-26**  
 Prepared By:  
**Crime Analysis Unit**  
**Spokane Police Department**

**Legend**


**NIBRS Events**

- |                   |                    |                      |                     |
|-------------------|--------------------|----------------------|---------------------|
| Criminal Homicide | Robbery Commercial | Aggravated Assault   | Burglary Commercial |
| Rape              | Robbery Person     | Burglary Residential | Vehicle Prowling    |
|                   |                    | Burglary Garage      | Vehicle Theft       |
|                   |                    |                      | Arson               |

*Cases Represent LERMS Crime Codes*  
*Points may indicate multiple events*  
*Note: Veh Prowl is only Larceny category displayed*



*For Additional Information on Incidents*  
*pertaining to an Area, Trend, or Pattern*  
*Contact Information Analysis*



**THIS IS NOT A LEGAL DOCUMENT:**  
 The information shown on this map is compiled from various sources and is subject to constant revision. Information shown on this map should not be used to determine the location of facilities in relationship to property lines, section lines, streets, etc.

Sunday - Saturday

NW - Central District (P2)

3/20/2022 TO 3/26/2022



<u>A/C</u>	<u>Offense Statute</u>	<u>Address</u>	<u>Reported Date</u>	<u>Dist</u>
<b><u>SPA2EG</u></b>				
C	ASSAULT 2D	500 W SINTO AVE	3/20/2022	P1
C	ASSAULT 2D	W SINTO AVE / N ATLANTIC ST	3/20/2022	P1
C	ASSAULT 2D	3000 N DIVISION ST	3/22/2022	P2
C	BURGLARY 2D GARAGE	1000 W MONTGOMERY AVE	3/21/2022	
C	ROBBERY 1D COMMERCIAL	700 W BOONE AVE	3/26/2022	P1
C	THEFT 2D ALL OTHER	800 W AUGUSTA AVE	3/21/2022	P2
C	THEFT 2D ALL OTHER	1600 W NORTHWEST BLVD	3/22/2022	
C	THEFT 2D FROM MOTOR VEHICLE	800 W MAXWELL AVE	3/23/2022	P2
C	THEFT 3D ALL OTHER	1500 W GRACE AVE	3/21/2022	P2
C	THEFT 3D CITY SHOPLIFTING	1700 W NORTHWEST BLVD	3/20/2022	P1
C	THEFT 3D FROM MOTOR VEHICLE	700 W BOONE AVE	3/22/2022	P2
C	THEFT 3D FROM MOTOR VEHICLE	400 W PARK PL	3/23/2022	P2
C	THEFT 3D FROM MOTOR VEHICLE	700 W CLEVELAND AVE	3/25/2022	
C	THEFT 3D VEHICLE PARTS AND ACCESSORIES	1600 W SHANNON AVE	3/21/2022	
C	THEFT 3D VEHICLE PARTS AND ACCESSORIES	1900 N DIVISION ST	3/21/2022	
C	THEFT 3D VEHICLE PARTS AND ACCESSORIES	1900 N DIVISION ST	3/21/2022	
C	THEFT OF MOTOR VEHICLE	500 W SINTO AVE	3/22/2022	P2
C	THEFT OF MOTOR VEHICLE	700 W JACKSON AVE	3/23/2022	P2
<b><u>SPA2RS</u></b>				
C	THEFT 3D FROM MOTOR VEHICLE	100 W NORTH RIVER DR	3/26/2022	
<b><u>SPA2WC</u></b>				
C	ARSON 2D	2500 W BOONE AVE	3/21/2022	P2
A	BURGLARY 1D FROM RESIDENCE	1400 N CEDAR ST	3/21/2022	P2
C	BURGLARY 1D FROM RESIDENCE	1300 W BOONE AVE	3/22/2022	P1
C	THEFT 3D ALL OTHER	1200 N ASH ST	3/20/2022	
A	THEFT 3D FROM MOTOR VEHICLE	2500 W COLLEGE AVE	3/22/2022	P2
C	THEFT OF MOTOR VEHICLE	2000 W BOONE AVE	3/23/2022	P1
<b><u>SPA2WH</u></b>				
C	RESIDENTIAL BURGLARY	1600 N RIVER RIDGE BLVD	3/23/2022	P1
C	THEFT 1D FROM BUILDING	2800 W ELLIOTT DR	3/23/2022	
C	THEFT 2D FROM BUILDING	2800 W ELLIOTT DR	3/22/2022	P2
C	THEFT 2D FROM MOTOR VEHICLE	1200 N RIVER RIDGE BLVD	3/25/2022	
C	THEFT 3D FROM BUILDING	1900 N HOLY NAMES CT	3/22/2022	P2
C	THEFT OF MOTOR VEHICLE	1600 N RIVER RIDGE BLVD	3/26/2022	P1

POLICE SUMMARY - Ending: Saturday, March 26, 2022



## NE - Neva-Wood District (P3)

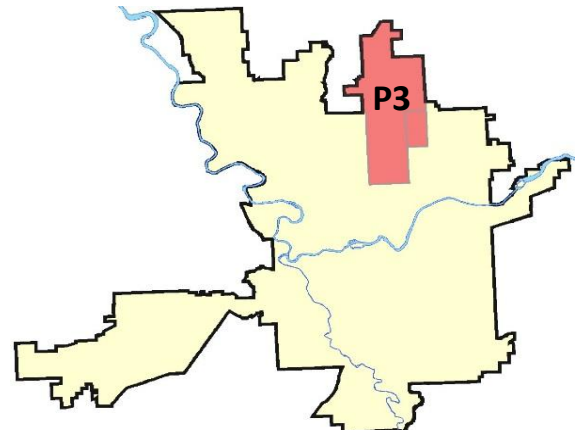
### Preliminary IBR Counts

NIBRS Categories (Part 1 Selected)		7 Day Comparison			28 Day Comparison			YTD Comparison		
		Current	Prior	Percent	Current	Prior	Percent	Current	Prior	Percent
<b>Violent</b>	Criminal Homicide	0	0		0	0		0	0	
	Rape	0	0		1	0		3	8	-62.50%
	Robbery - Commercial	2	2	0.00%	4	5	-20.00%	14	4	250.00%
	Robbery - Person	0	2	-100.00%	6	4	50.00%	12	7	71.43%
	Aggravated Assault - Non DV	1	1	0.00%	5	7	-28.57%	13	21	-38.10%
	Aggravated Assault - DV	0	1	-100.00%	1	4	-75.00%	10	18	-44.44%
<b>Violent Total:</b>		3	6	-50.00%	17	20	-15.00%	52	58	-10.34%
<b>Property</b>	Burglary - Residential	2	4	-50.00%	10	7	42.86%	29	24	20.83%
	Burglary Garage	0	3	-100.00%	4	1	300.00%	12	18	-33.33%
	Burglary Commercial	2	0		7	7	0.00%	21	33	-36.36%
	Larceny	42	47	-10.64%	201	217	-7.37%	615	462	33.12%
	Vehicle Theft	8	8	0.00%	27	30	-10.00%	79	25	216.00%
	Arson	0	0		0	0		2	1	100.00%
<b>Property Total:</b>		54	62	-12.90%	249	262	-4.96%	758	563	34.64%
<b>Preliminary Part 1 Crime Totals:</b>		57	68	-16.18%	266	282	-5.67%	810	621	30.43%
<b>Current 7 Day Period:</b>		3/20/2022 - 3/26/2022			<b>Prior 7 Day Period:</b>		3/13/2022 - 3/19/2022			
<b>Current 28 Day Period:</b>		2/27/2022 - 3/26/2022			<b>Prior 28 Day Period:</b>		1/30/2022 - 2/26/2022			
<b>Current YTD Day Period:</b>		1/1/2022 - 3/26/2022			<b>Prior YTD Period:</b>		1/1/2021 - 3/26/2021			

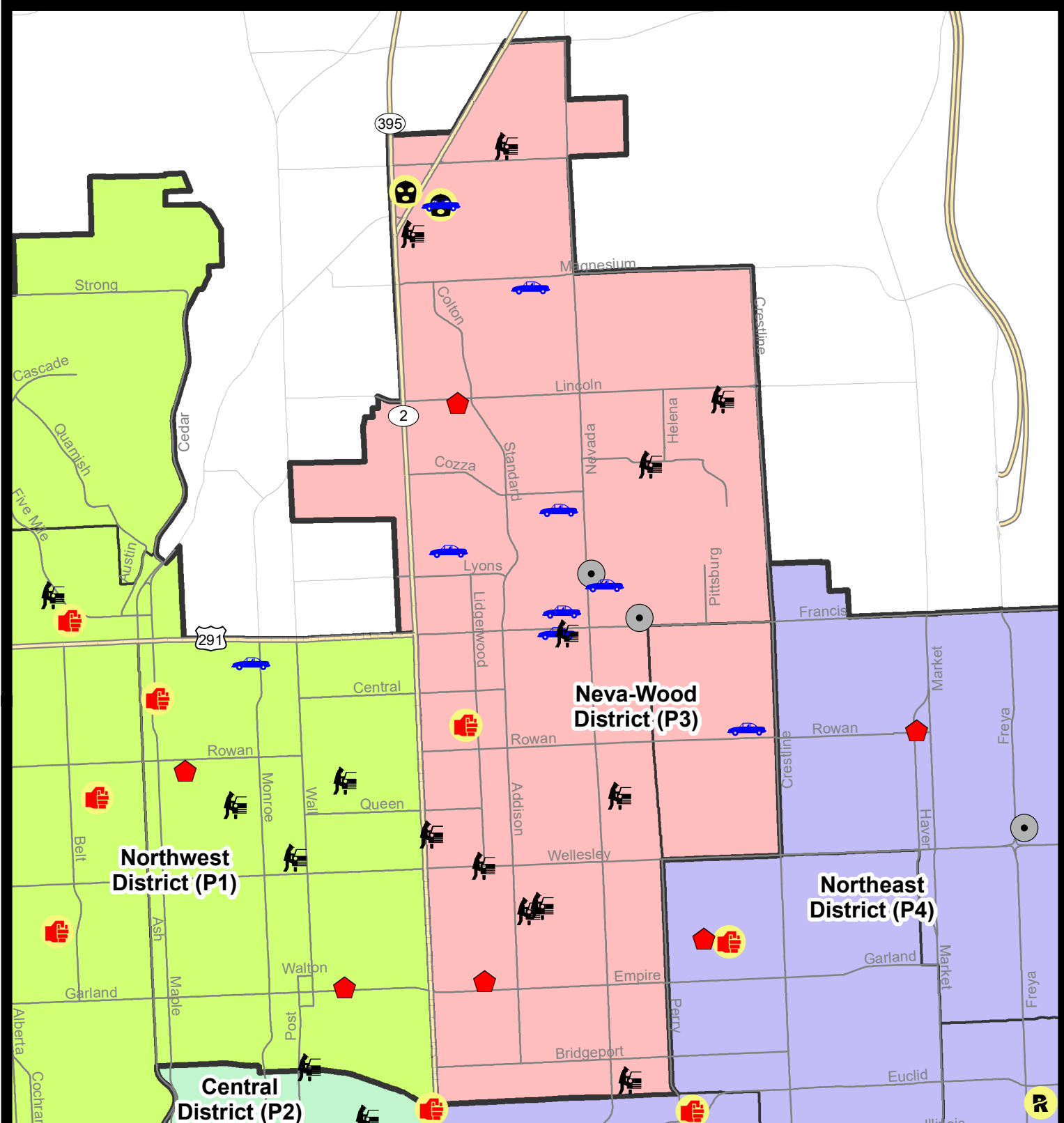
Prepared by SPD Crime Analysis Office - Monday, March 28, 2022

**NOTE:** SPD moved from UCR to the NIBRS reporting standard on 10/4/16 following the transition to a new RMS System. [Numbers on CompStat reports prior to this date should not be used as a comparison to those on this report.](#) Additional info on these reporting standards can be found on the FBI website: <https://ucr.fbi.gov/nibrs-overview>

This chart represents Preliminary counts of selected crime categories from Police Case Reports. Full statistical analysis to determine the confidence level of this data has not been performed. The % change columns on the preliminary counts differ from the percentage change on the NIBRS crime report, sometimes significantly. The CompStat report is designed for operational use and includes only selected NIBRS categories and coding less complex than full NIBRS rules. Official statistics for these and other NIBRS categories can be found on WASPC & FBI websites once available.







## City of Spokane Neva-Wood District (P3)

### Selected Crime Codes

2022-03-20 to 2022-03-26

Prepared By:  
Crime Analysis Unit  
Spokane Police Department

#### Legend

##### NIBRS Events



Criminal Homicide



Rape



Robbery Commercial



Robbery Person



Aggravated Assault



Burglary Residential



Burglary Garage



Burglary Commercial



Vehicle Prowling



Vehicle Theft



Arson



Cases Represent LERMS Crime Codes  
Points may indicate multiple events  
Note: Veh Prowl is only Larceny displayed

For Additional Information on  
Incidents pertaining to an  
Area, Trend, or Pattern  
Contact Information Analysis

0 0.2 0.4 0.8 Miles



THIS IS NOT A LEGAL DOCUMENT:  
The information shown on this map is compiled  
from various sources and is subject to constant  
revision. Information shown on this map should  
not be used to determine the location of facilities  
in relationship to property lines, section lines,  
streets, etc.

Sunday - Saturday

NE - Neva-Wood District (P3)

3/20/2022 TO 3/26/2022



<u>A/C</u>	<u>Offense Statute</u>	<u>Address</u>	<u>Reported Date</u>	<u>Dist</u>
<b>SPB3NL</b>				
C	ASSAULT 1D	5600 N LIDGERWOOD ST	3/22/2022	P4
C	BURGLARY 2D COMMERCIAL	6600 N NEVADA ST	3/20/2022	P4
C	BURGLARY 2D COMMERCIAL	1200 E FRANCIS AVE	3/20/2022	P4
C	RESIDENTIAL BURGLARY	200 E LINCOLN RD	3/22/2022	P4
C	RESIDENTIAL BURGLARY	200 E GARLAND AVE	3/23/2022	P3
C	ROBBERY 1D COMMERCIAL	9100 N NEWPORT HWY	3/21/2022	P4
C	ROBBERY 1D COMMERCIAL	9300 N DIVISION ST	3/26/2022	P3
C	THEFT 1D ALL OTHER	200 E EMPIRE AVE	3/23/2022	P3
C	THEFT 1D ALL OTHER	6800 N NEVADA ST	3/26/2022	P4
C	THEFT 1D FROM MOTOR VEHICLE	9000 N DIVISION ST	3/22/2022	
C	THEFT 2D ALL OTHER	1000 E COZZA DR	3/22/2022	P2
C	THEFT 2D ALL OTHER	400 E HOFFMAN AVE	3/23/2022	
C	THEFT 2D FROM MOTOR VEHICLE	4700 N DIVISION ST	3/21/2022	P3
C	THEFT 2D FROM MOTOR VEHICLE	500 E HEROEY AVE	3/22/2022	
C	THEFT 2D FROM MOTOR VEHICLE	1400 E SHARPSBURG AVE	3/20/2022	
C	THEFT 2D SHOPLIFTING	5500 N DIVISION ST	3/22/2022	
C	THEFT 2D SHOPLIFTING	4700 N DIVISION ST	3/24/2022	
C	THEFT 2D SHOPLIFTING	5800 N DIVISION ST	3/25/2022	
C	THEFT 2D SHOPLIFTING	9700 N NEWPORT HWY	3/25/2022	
C	THEFT 2D VEHICLE PARTS AND ACCESSORIES	5600 N LIDGERWOOD ST	3/23/2022	
C	THEFT 3D ALL OTHER	0 E CROWN AVE	3/21/2022	
C	THEFT 3D ALL OTHER	400 E DALTON AVE	3/22/2022	
C	THEFT 3D ALL OTHER	1300 E BROAD AVE	3/22/2022	
C	THEFT 3D FROM BUILDING	7400 N NEVADA ST	3/20/2022	P3
C	THEFT 3D FROM MOTOR VEHICLE	500 E LONGFELLOW AVE	3/22/2022	P3
C	THEFT 3D FROM MOTOR VEHICLE	800 E FRANCIS AVE	3/23/2022	P2
C	THEFT 3D FROM MOTOR VEHICLE	600 E HOLLAND AVE	3/22/2022	
C	THEFT 3D FROM MOTOR VEHICLE	1100 E CROWN AVE	3/21/2022	
C	THEFT 3D FROM MOTOR VEHICLE	1100 E DALTON AVE	3/21/2022	
C	THEFT 3D FROM MOTOR VEHICLE	N LIDGERWOOD ST / E WELLESLEY AVE	3/23/2022	
C	THEFT 3D FROM MOTOR VEHICLE	4700 N DIVISION ST	3/24/2022	
C	THEFT 3D SHOPLIFTING	5600 N DIVISION ST	3/22/2022	P2
C	THEFT 3D SHOPLIFTING	9600 N NEWPORT HWY	3/21/2022	
C	THEFT 3D SHOPLIFTING	9600 N NEWPORT HWY	3/20/2022	
C	THEFT 3D SHOPLIFTING	9600 N NEWPORT HWY	3/20/2022	
C	THEFT 3D SHOPLIFTING	4700 N DIVISION ST	3/20/2022	
C	THEFT 3D SHOPLIFTING	9700 N NEWPORT HWY	3/21/2022	
C	THEFT 3D SHOPLIFTING	7500 N DIVISION ST	3/21/2022	

For protection of victim privacy, the entire address on sexual assault crimes has been redacted.

<b>A/C</b>	<b>Offense Statute</b>	<b>Address</b>	<b>Reported Date</b>	<b>Dist</b>
C	THEFT 3D SHOPLIFTING	9600 N NEWPORT HWY	3/21/2022	
C	THEFT 3D SHOPLIFTING	9100 N NEWPORT HWY	3/24/2022	
C	THEFT 3D SHOPLIFTING	5800 N DIVISION ST	3/25/2022	
C	THEFT 3D SHOPLIFTING	5600 N DIVISION ST	3/25/2022	
C	THEFT 3D SHOPLIFTING	5600 N DIVISION ST	3/25/2022	
C	THEFT 3D SHOPLIFTING	4700 N DIVISION ST	3/25/2022	
C	THEFT 3D SHOPLIFTING	5800 N DIVISION ST	3/26/2022	
C	THEFT 3D SHOPLIFTING	5600 N DIVISION ST	3/26/2022	
C	THEFT 3D VEHICLE PARTS AND ACCESSORIES	600 E HOLLAND AVE	3/21/2022	
C	THEFT 3D VEHICLE PARTS AND ACCESSORIES	E CENTRAL AVE / N LIDGERWOOD ST	3/26/2022	
C	THEFT OF A FIREARM FROM MOTOR VEHICLE	1700 E LINCOLN RD	3/20/2022	P3
C	THEFT OF MOTOR VEHICLE	200 E WEDGEWOOD AVE	3/20/2022	P4
C	THEFT OF MOTOR VEHICLE	800 E SITKA AVE	3/22/2022	P1
C	THEFT OF MOTOR VEHICLE	800 E ROSEWOOD AVE	3/25/2022	P3
C	THEFT OF MOTOR VEHICLE	6500 N NEVADA ST	3/26/2022	P4
C	THEFT OF MOTOR VEHICLE	600 E MAGNESIUM RD	3/26/2022	P3
C	THEFT OF MOTOR VEHICLE	700 E FRANCIS AVE	3/26/2022	P3
C	THEFT OF MOTOR VEHICLE	9100 N NEWPORT HWY	3/26/2022	P4
<b><u>SPB3WH</u></b>				
C	THEFT OF MOTOR VEHICLE	5500 N NAPA ST	3/24/2022	P4

POLICE SUMMARY - Ending: Saturday, March 26, 2022



## NE - Northeast District (P4)

### Preliminary IBR Counts

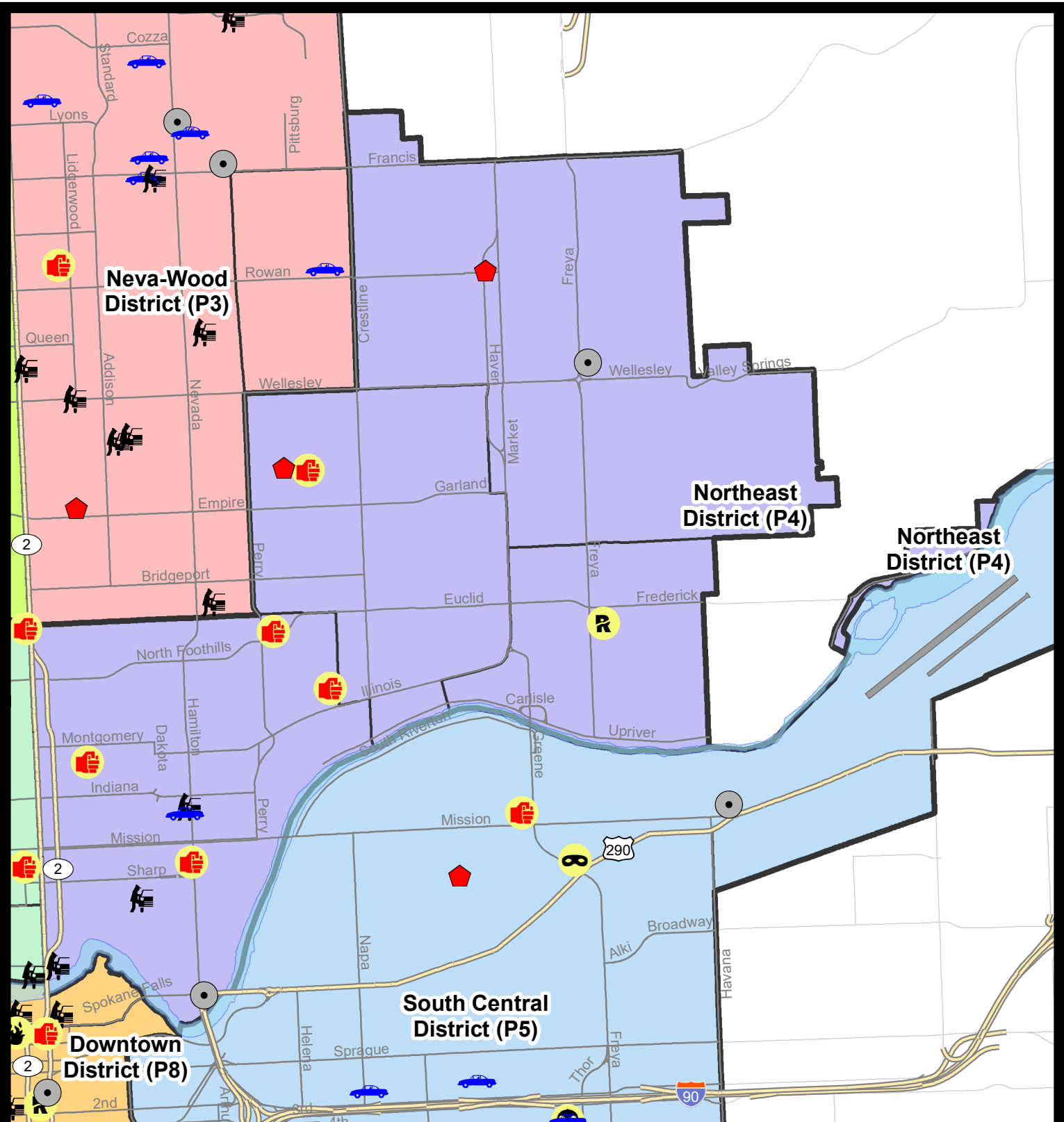
NIBRS Categories (Part 1 Selected)		7 Day Comparison			28 Day Comparison			YTD Comparison		
		Current	Prior	Percent	Current	Prior	Percent	Current	Prior	Percent
<b>Violent</b>	Criminal Homicide	0	0		0	0		0	0	
	Rape	1	0		2	2	0.00%	6	10	-40.00%
	Robbery - Commercial	0	0		0	0		1	2	-50.00%
	Robbery - Person	0	3	-100.00%	3	2	50.00%	6	7	-14.29%
	Aggravated Assault - Non DV	4	0		5	8	-37.50%	16	15	6.67%
	Aggravated Assault - DV	1	0		3	9	-66.67%	17	15	13.33%
<b>Violent Total:</b>		6	3	100.00%	13	21	-38.10%	46	49	-6.12%
<b>Property</b>	Burglary - Residential	2	0		3	10	-70.00%	27	28	-3.57%
	Burglary Garage	0	0		1	4	-75.00%	7	10	-30.00%
	Burglary Commercial	2	1	100.00%	11	15	-26.67%	42	14	200.00%
	Larceny	24	22	9.09%	88	110	-20.00%	283	266	6.39%
	Vehicle Theft	1	4	-75.00%	14	27	-48.15%	68	40	70.00%
	Arson	0	1	-100.00%	1	0		2	3	-33.33%
<b>Property Total:</b>		29	28	3.57%	118	166	-28.92%	429	361	18.84%
<b>Preliminary Part 1 Crime Totals:</b>		35	31	12.90%	131	187	-29.95%	475	410	15.85%
<b>Current 7 Day Period:</b>		3/20/2022 - 3/26/2022			<b>Prior 7 Day Period:</b>		3/13/2022 - 3/19/2022			
<b>Current 28 Day Period:</b>		2/27/2022 - 3/26/2022			<b>Prior 28 Day Period:</b>		1/30/2022 - 2/26/2022			
<b>Current YTD Day Period:</b>		1/1/2022 - 3/26/2022			<b>Prior YTD Period:</b>		1/1/2021 - 3/26/2021			

Prepared by SPD Crime Analysis Office - Monday, March 28, 2022

**NOTE:** SPD moved from UCR to the NIBRS reporting standard on 10/4/16 following the transition to a new RMS System. [Numbers on CompStat reports prior to this date should not be used as a comparison to those on this report.](#) Additional info on these reporting standards can be found on the FBI website: <https://ucr.fbi.gov/nibrs-overview>

This chart represents Preliminary counts of selected crime categories from Police Case Reports. Full statistical analysis to determine the confidence level of this data has not been performed. The % change columns on the preliminary counts differ from the percentage change on the NIBRS crime report, sometimes significantly. The CompStat report is designed for operational use and includes only selected NIBRS categories and coding less complex than full NIBRS rules. Official statistics for these and other NIBRS categories can be found on WASPC & FBI websites once available.





## City of Spokane

### Northeast District (P4)

### Selected Crime Codes

2022-03-20 to 2022-03-26

Prepared By:  
Crime Analysis Unit  
Spokane Police Department

#### Legend

##### NIBRS Events



Criminal Homicide



Rape



Robbery Commercial



Robbery Person



Aggravated Assault



Burglary Residential



Burglary Garage



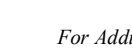
Burglary Commercial



Vehicle Prowling



Vehicle Theft



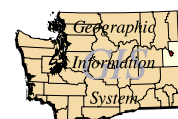
Arson



Cases Represent LERMS Crime Codes  
Points may indicate multiple events  
Note: Veh Prowl is only Larceny displayed

For Additional Information on  
Incidents pertaining to an  
Area, Trend, or Pattern  
Contact Information Analysis

0 0.2 0.4 0.8 Miles



THIS IS NOT A LEGAL DOCUMENT.  
The information shown on this map is compiled  
from various sources and is subject to constant  
revision. Information shown on this map should  
not be used to determine the location of facilities  
in relationship to property lines, section lines,  
streets, etc.

Sunday - Saturday

NE - Northeast District (P4)

3/20/2022 TO 3/26/2022



<u>A/C</u>	<u>Offense Statute</u>	<u>Address</u>	<u>Reported Date</u>	<u>Dist</u>
<b><u>SPB4BE</u></b>				
C	ASSAULT 1D	1700 E LACROSSE AVE	3/23/2022	P4
C	RESIDENTIAL BURGLARY	1600 E LACROSSE AVE	3/24/2022	P4
C	THEFT 1D ALL OTHER	2100 E WELLESLEY AVE	3/24/2022	
C	THEFT 2D SHOPLIFTING	3000 E EUCLID AVE	3/24/2022	
C	THEFT 3D FROM BUILDING	1800 E BRIDGEPORT AVE	3/21/2022	P4
C	THEFT 3D SHOPLIFTING	3000 E EUCLID AVE	3/20/2022	P4
C	THEFT 3D VEHICLE PARTS AND ACCESSORIES	1500 E ROCKWELL AVE	3/22/2022	
<b><u>SPB4HI</u></b>				
C	BURGLARY 2D COMMERCIAL	3600 E BROAD AVE	3/23/2022	P4
C	RESIDENTIAL BURGLARY	3000 E ROWAN AVE	3/24/2022	P4
C	THEFT 3D SHOPLIFTING	2100 E FRANCIS AVE	3/24/2022	
<b><u>SPB4LO</u></b>				
C	ASSAULT 1D	2900 N HOGAN ST	3/24/2022	P4
C	ASSAULT 2D	1300 N HAMILTON ST	3/20/2022	P4
C	ASSAULT 2D	E ERMINA AVE / N LIDGERWOOD ST	3/26/2022	P2
C	BURGLARY 2D COMMERCIAL	900 E TRENT AVE	3/21/2022	P4
C	IBR Purposes Only - Aggravated Assault	1800 E MARIETTA AVE	3/23/2022	P4
C	THEFT 2D ALL OTHER	0 E MONTGOMERY AVE	3/24/2022	P4
C	THEFT 2D FROM BUILDING	700 N DIVISION ST	3/26/2022	
C	THEFT 2D FROM MOTOR VEHICLE	500 E BOONE AVE	3/21/2022	P4
C	THEFT 2D FROM MOTOR VEHICLE	1800 N HAMILTON ST	3/21/2022	P4
C	THEFT 2D FROM MOTOR VEHICLE	700 N DIVISION ST	3/25/2022	
C	THEFT 2D VEHICLE PARTS AND ACCESSORIES	1200 N SUPERIOR ST	3/22/2022	
C	THEFT 2D VEHICLE PARTS AND ACCESSORIES	500 E BOONE AVE	3/23/2022	
C	THEFT 3D ALL OTHER	200 E INDIANA AVE	3/21/2022	
C	THEFT 3D ALL OTHER	800 N RUBY PL	3/23/2022	
C	THEFT 3D CITY VEHICLE PARTS AND ACCESSORIES	900 E MISSION AVE	3/25/2022	P4
C	THEFT 3D FROM BUILDING	E NORTH RIVER DR / N DIVISION ST	3/21/2022	
C	THEFT 3D FROM BUILDING	900 E SINTO AVE	3/23/2022	
C	THEFT 3D FROM BUILDING	1100 N SUPERIOR ST	3/23/2022	
C	THEFT 3D FROM BUILDING	1100 N SUPERIOR ST	3/25/2022	
C	THEFT 3D FROM MOTOR VEHICLE	700 N DIVISION ST	3/20/2022	P4
C	THEFT 3D SHOPLIFTING	2000 N HAMILTON ST	3/21/2022	P2
C	THEFT 3D SHOPLIFTING	2000 N HAMILTON ST	3/21/2022	P4
C	THEFT OF MOTOR VEHICLE	800 E NORA AVE	3/24/2022	P2
<b><u>SPB4MI</u></b>				
C	RAPE 2D		3/22/2022	P4

For protection of victim privacy, the entire address on sexual assault crimes has been redacted.



<b><u>A/C</u></b>	<b><u>Offense Statute</u></b>	<b><u>Address</u></b>	<b><u>Reported Date</u></b>	<b><u>Dist</u></b>
C	THEFT 3D CITY FROM BUILDING	3900 E LIBERTY AVE	3/26/2022	P4

# SPOKANE POLICE DEPARTMENT



## **SOUTH** **Police Service Area**

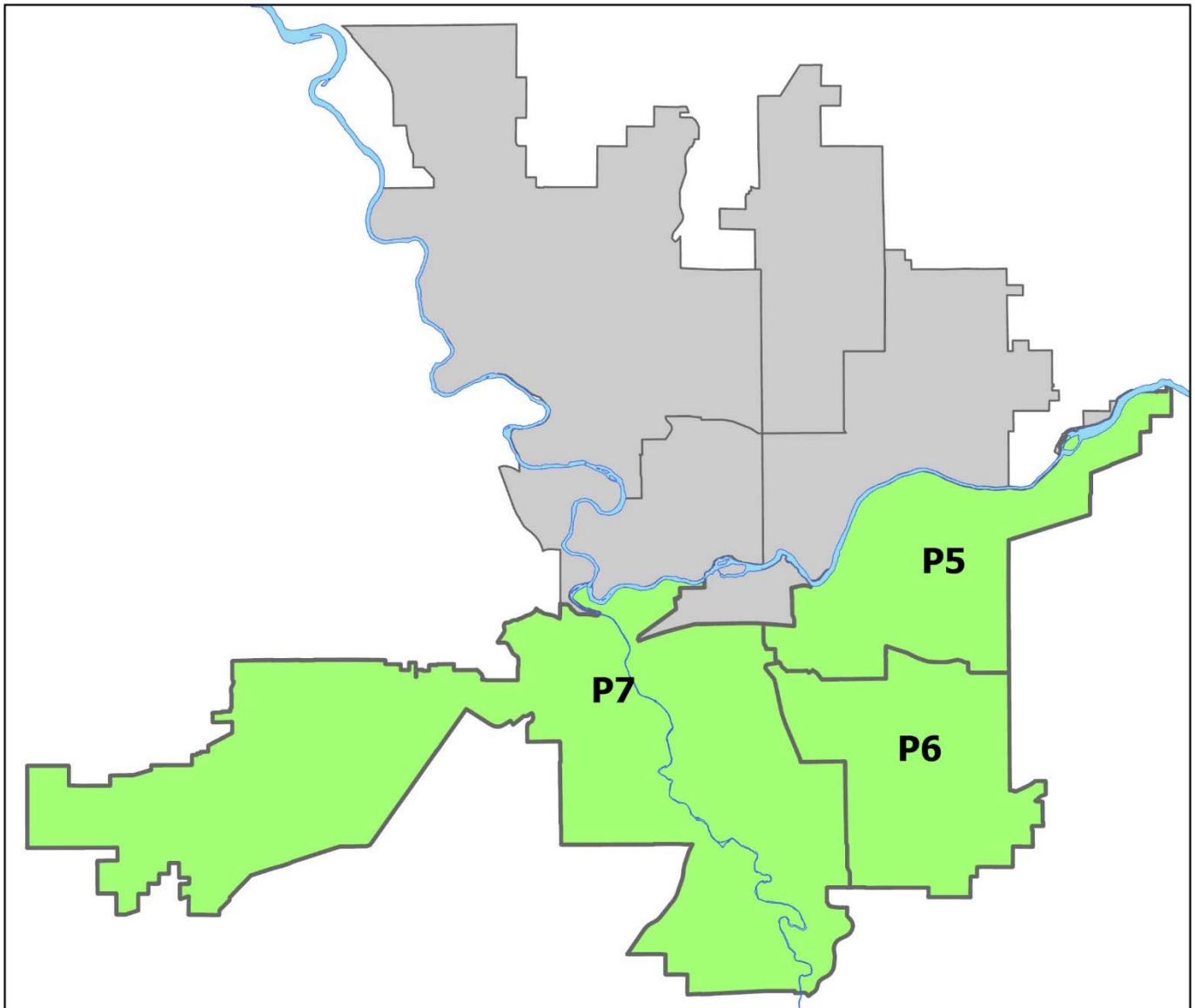
### PSA Commander

**Captain Brad Arleth**

**South Central District (P5)**

**Southeast District (P6)**

**Southwest District (P7)**



POLICE SUMMARY - Ending: Saturday, March 26, 2022

## ***SOUTH PRECINCT (P5, P6, and P7)***



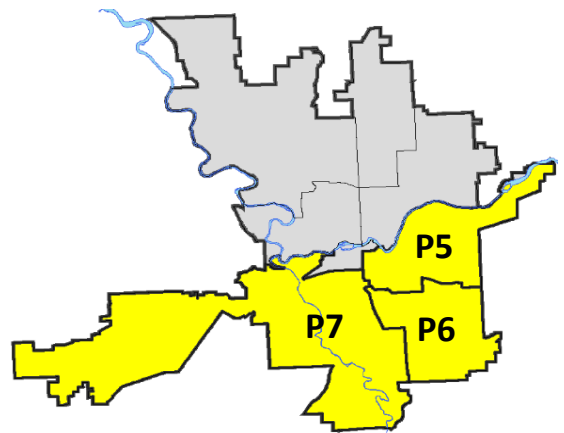
### Preliminary IBR Counts

NIBRS Categories (Part 1 Selected)		7 Day Comparison			28 Day Comparison			YTD Comparison		
		Current	Prior	Percent	Current	Prior	Percent	Current	Prior	Percent
Violent	Criminal Homicide	0	0		1	0		1	1	0.00%
	Rape	3	1	200.00%	9	2	350.00%	17	22	-22.73%
	Robbery - Commercial	1	0		1	2	-50.00%	4	0	
	Robbery - Person	2	0		3	5	-40.00%	10	7	42.86%
	Aggravated Assault - Non DV	3	4	-25.00%	13	12	8.33%	35	30	16.67%
	Aggravated Assault - DV	5	5	0.00%	13	6	116.67%	27	28	-3.57%
Violent Total:		14	10	40.00%	40	27	48.15%	94	88	6.82%
Property	Burglary - Residential	5	3	66.67%	14	23	-39.13%	56	47	19.15%
	Burglary Garage	5	2	150.00%	9	7	28.57%	23	34	-32.35%
	Burglary Commercial	4	3	33.33%	16	7	128.57%	37	30	23.33%
	Larceny	52	63	-17.46%	226	258	-12.40%	703	528	33.14%
	Vehicle Theft	11	11	0.00%	42	48	-12.50%	130	65	100.00%
	Arson	0	0		1	1	0.00%	4	3	33.33%
Property Total:		77	82	-6.10%	308	344	-10.47%	953	707	34.79%
Preliminary Part 1 Crime Totals:		91	92	-1.09%	348	371	-6.20%	1047	795	31.70%
Current 7 Day Period:		3/20/2022 - 3/26/2022			Prior 7 Day Period:		3/13/2022 - 3/19/2022			
Current 28 Day Period:		2/27/2022 - 3/26/2022			Prior 28 Day Period:		1/30/2022 - 2/26/2022			
Current YTD Day Period:		1/1/2022 - 3/26/2022			Prior YTD Period:		1/1/2021 - 3/26/2021			

Prepared by SPD Crime Analysis Office - Monday, March 28, 2022

**NOTE:** SPD moved from UCR to the NIBRS reporting standard on 10/4/16 following the transition to a new RMS System. [Numbers on CompStat reports prior to this date should not be used as a comparison to those on this report.](#) Additional info on these reporting standards can be found on the FBI website: <https://ucr.fbi.gov/nibrs-overview>

This chart represents Preliminary counts of selected crime categories from Police Case Reports. Full statistical analysis to determine the confidence level of this data has not been performed. The % change columns on the preliminary counts differ from the percentage change on the NIBRS crime report, sometimes significantly. The CompStat report is designed for operational use and includes only selected NIBRS categories and coding less complex than full NIBRS rules. Official statistics for these and other NIBRS categories can be found on WASPC & FBI websites once available.



POLICE SUMMARY - Ending: Saturday, March 26, 2022



## SE - South Central District (P5)

### Preliminary IBR Counts

NIBRS Categories (Part 1 Selected)		7 Day Comparison			28 Day Comparison			YTD Comparison		
		Current	Prior	Percent	Current	Prior	Percent	Current	Prior	Percent
<b>Violent</b>	Criminal Homicide	0	0		0	0		0	0	
	Rape	0	1	-100.00%	4	1	300.00%	8	10	-20.00%
	Robbery - Commercial	1	0		1	0		1	0	
	Robbery - Person	1	0		1	3	-66.67%	4	3	33.33%
	Aggravated Assault - Non DV	1	3	-66.67%	6	8	-25.00%	18	14	28.57%
	Aggravated Assault - DV	1	3	-66.67%	6	3	100.00%	15	14	7.14%
<b>Violent Total:</b>		4	7	-42.86%	18	15	20.00%	46	41	12.20%
<b>Property</b>	Burglary - Residential	1	0		3	9	-66.67%	21	14	50.00%
	Burglary Garage	0	1	-100.00%	2	2	0.00%	5	8	-37.50%
	Burglary Commercial	1	0		4	6	-33.33%	18	16	12.50%
	Larceny	9	21	-57.14%	68	87	-21.84%	233	198	17.68%
	Vehicle Theft	5	3	66.67%	15	16	-6.25%	46	27	70.37%
	Arson	0	0		1	1	0.00%	3	2	50.00%
<b>Property Total:</b>		16	25	-36.00%	93	121	-23.14%	326	265	23.02%
<b>Preliminary Part 1 Crime Totals:</b>		20	32	-37.50%	111	136	-18.38%	372	306	21.57%
<b>Current 7 Day Period:</b>		3/20/2022 - 3/26/2022			<b>Prior 7 Day Period:</b>		3/13/2022 - 3/19/2022			
<b>Current 28 Day Period:</b>		2/27/2022 - 3/26/2022			<b>Prior 28 Day Period:</b>		1/30/2022 - 2/26/2022			
<b>Current YTD Day Period:</b>		1/1/2022 - 3/26/2022			<b>Prior YTD Period:</b>		1/1/2021 - 3/26/2021			


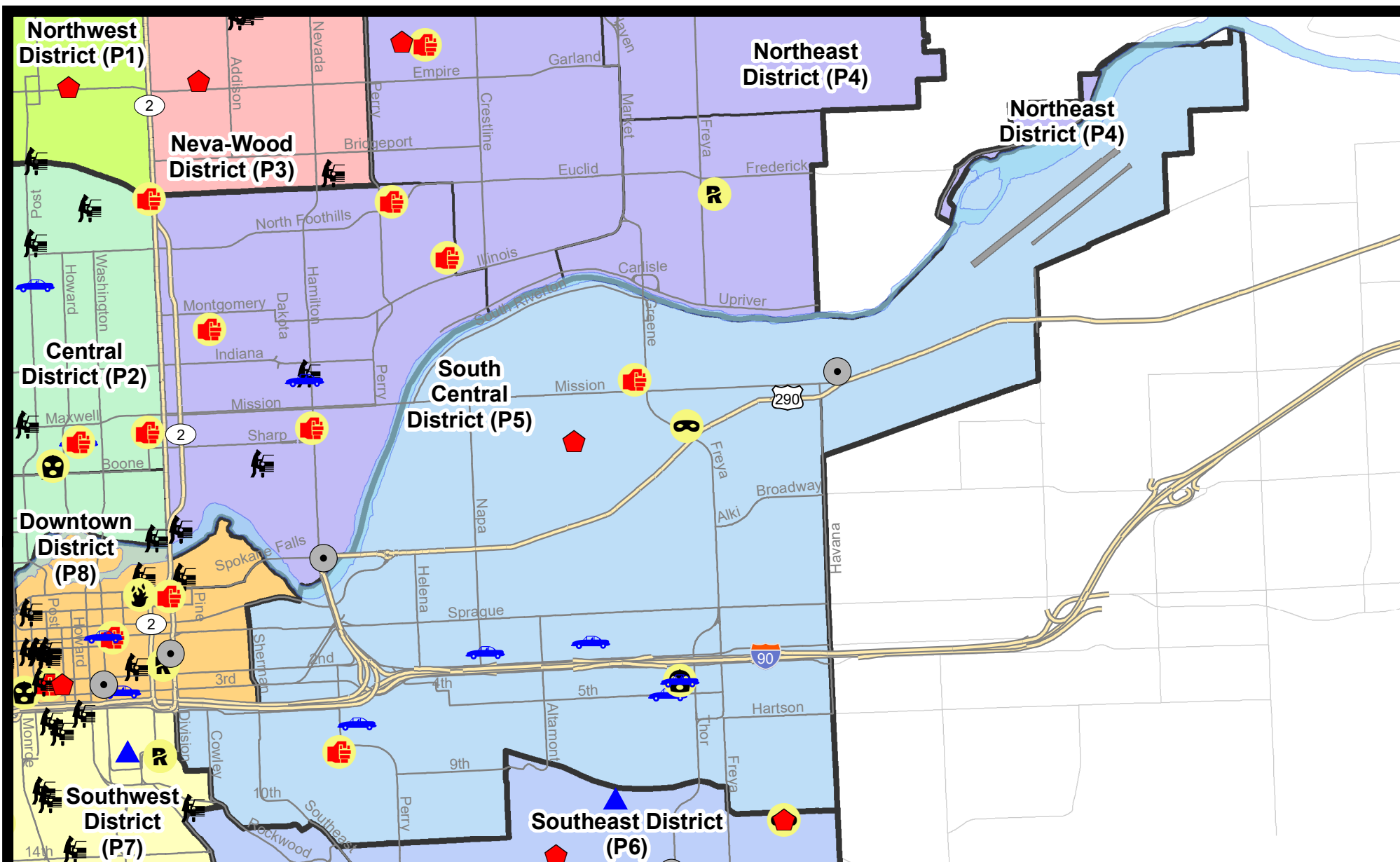
Prepared by SPD Crime Analysis Office - Monday, March 28, 2022

**NOTE:** SPD moved from UCR to the NIBRS reporting standard on 10/4/16 following the transition to a new RMS System. [Numbers on CompStat reports prior to this date should not be used as a comparison to those on this report.](#) Additional info on these reporting standards can be found on the FBI website: <https://ucr.fbi.gov/nibrs-overview>

This chart represents Preliminary counts of selected crime categories from Police Case Reports. Full statistical analysis to determine the confidence level of this data has not been performed. The % change columns on the preliminary counts differ from the percentage change on the NIBRS crime report, sometimes significantly. The CompStat report is designed for operational use and includes only selected NIBRS categories and coding less complex than full NIBRS rules. Official statistics for these and other NIBRS categories can be found on WASPC & FBI websites once available.



**Note:** On 2/10/21 a portion of the Police Block SPC5EC became part of the Downtown Precinct (SPD8EC); Consequently activity in P5 will appear lower if compared to printed CompStat reports prior to 2/10/21

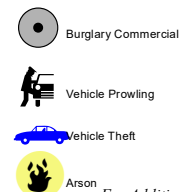
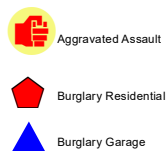



**City of Spokane**  
**South Central District (P5)**  
**Selected**  
**Crime Types**  
**2022-03-20 to 2022-03-26**

Prepared By:  
**Crime Analysis Unit**  
**Spokane Police Department**

**Legend**

**NIBRS Events**



Cases Represent LERMS Crime Codes  
 Points may indicate multiple events  
 Note: Veh Prowl is only Larceny category displayed



For Additional Information on Incidents  
 pertaining to an Area, Trend, or Pattern  
 Contact Information Analysis

0 0.2 0.4 0.6 0.8 1 Miles



**THIS IS NOT A LEGAL DOCUMENT:**  
 The information shown on this map is compiled  
 from various sources and is subject to constant  
 revision. Information shown on this map should  
 not be used to determine the location of facilities  
 in relationship to property lines, section lines,  
 streets, etc.

Sunday - Saturday

SE - South Central District (P5)

3/20/2022 TO 3/26/2022



<u>A/C</u>	<u>Offense Statute</u>	<u>Address</u>	<u>Reported Date</u>	<u>Dist</u>
<b><u>SPC5EC</u></b>				
C	ASSAULT 2D	700 S ARTHUR ST	3/26/2022	P6
C	SHOPLIFTING USE FORCE TO FLEE ROBBERY	400 S THOR ST	3/23/2022	P7
C	THEFT 1D ALL OTHER	3700 E 8TH AVE	3/25/2022	P6
C	THEFT 2D VEHICLE PARTS AND ACCESSORIES	2800 E 1ST AVE	3/21/2022	P5
C	THEFT 3D ALL OTHER	100 N NAPA ST	3/22/2022	P5
C	THEFT 3D VEHICLE PARTS AND ACCESSORIES	100 N NAPA ST	3/22/2022	P5
C	THEFT 3D VEHICLE PARTS AND ACCESSORIES	4200 E 4TH AVE	3/23/2022	P5
C	THEFT OF MOTOR VEHICLE	600 S RICHARD ALLEN CT	3/21/2022	P5
C	THEFT OF MOTOR VEHICLE	2000 E PACIFIC AVE	3/21/2022	P6
A	THEFT OF MOTOR VEHICLE	2700 E PACIFIC AVE	3/22/2022	P5
C	THEFT OF MOTOR VEHICLE	S RAY ST / E 5TH AVE	3/22/2022	P6
C	THEFT OF MOTOR VEHICLE	400 S THOR ST	3/26/2022	P6
<b><u>SPC5GP</u></b>				
C	ASSAULT 2D	3100 E AUGUSTA AVE	3/26/2022	P6
C	BURGLARY 2D COMMERCIAL	1500 N HOUGH ST	3/20/2022	P6
C	RESIDENTIAL BURGLARY	2600 E BOONE AVE	3/20/2022	P6
C	ROBBERY 2D PERSON	1200 N FREYA WAY	3/20/2022	P6
C	THEFT 2D ALL OTHER	2900 E TRENT AVE	3/23/2022	
C	THEFT 2D ALL OTHER	2900 E TRENT AVE	3/24/2022	
C	THEFT 3D ALL OTHER	3100 E INDIANA AVE	3/20/2022	
C	THEFT 3D VEHICLE PARTS AND ACCESSORIES	2700 E SOUTH RIVERTON AVE	3/20/2022	



POLICE SUMMARY - Ending: Saturday, March 26, 2022



## SE - Southeast District (P6)

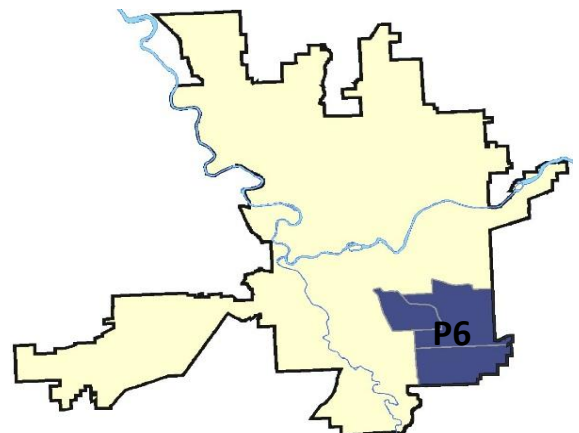
### Preliminary IBR Counts

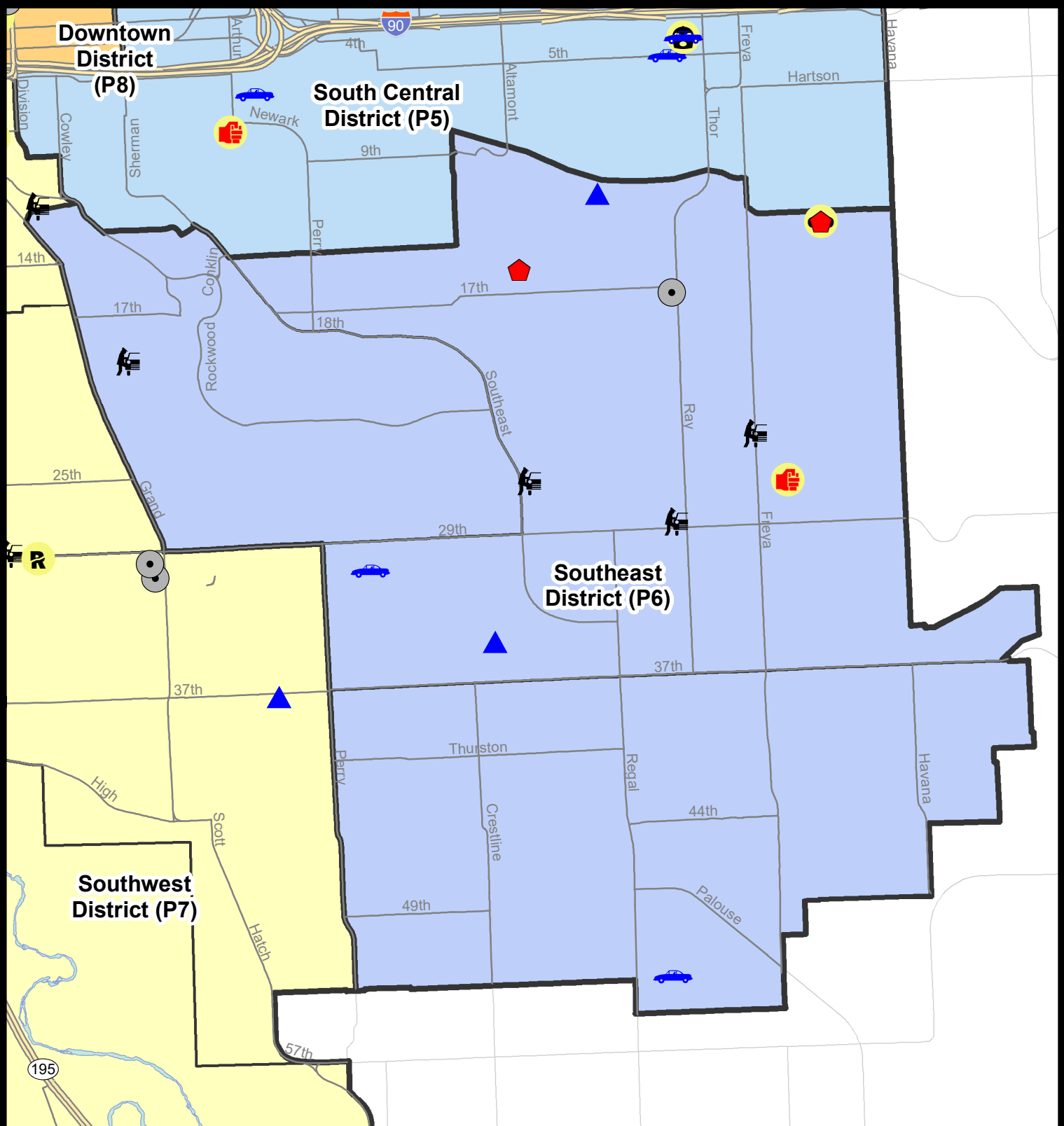
NIBRS Categories (Part 1 Selected)		7 Day Comparison			28 Day Comparison			YTD Comparison		
		Current	Prior	Percent	Current	Prior	Percent	Current	Prior	Percent
<b>Violent</b>	Criminal Homicide	0	0		0	0		0	0	
	Rape	0	0		1	0		2	4	-50.00%
	Robbery - Commercial	0	0		0	1	-100.00%	1	0	
	Robbery - Person	1	0		1	0		1	0	
	Aggravated Assault - Non DV	0	0		1	0		1	4	-75.00%
	Aggravated Assault - DV	1	1	0.00%	2	1	100.00%	5	3	66.67%
<b>Violent Total:</b>		2	1	100.00%	5	2	150.00%	10	11	-9.09%
<b>Property</b>	Burglary - Residential	2	2	0.00%	6	9	-33.33%	22	13	69.23%
	Burglary Garage	3	0		3	0		7	12	-41.67%
	Burglary Commercial	1	3	-66.67%	4	0		6	2	200.00%
	Larceny	15	13	15.38%	43	38	13.16%	123	106	16.04%
	Vehicle Theft	2	3	-33.33%	9	12	-25.00%	28	13	115.38%
	Arson	0	0		0	0		1	0	
<b>Property Total:</b>		23	21	9.52%	65	59	10.17%	187	146	28.08%
<b>Preliminary Part 1 Crime Totals:</b>		25	22	13.64%	70	61	14.75%	197	157	25.48%
<b>Current 7 Day Period:</b>		3/20/2022 - 3/26/2022			<b>Prior 7 Day Period:</b>		3/13/2022 - 3/19/2022			
<b>Current 28 Day Period:</b>		2/27/2022 - 3/26/2022			<b>Prior 28 Day Period:</b>		1/30/2022 - 2/26/2022			
<b>Current YTD Day Period:</b>		1/1/2022 - 3/26/2022			<b>Prior YTD Period:</b>		1/1/2021 - 3/26/2021			

Prepared by SPD Crime Analysis Office - Monday, March 28, 2022

**NOTE:** SPD moved from UCR to the NIBRS reporting standard on 10/4/16 following the transition to a new RMS System. [Numbers on CompStat reports prior to this date should not be used as a comparison to those on this report.](#) Additional info on these reporting standards can be found on the FBI website: <https://ucr.fbi.gov/nibrs-overview>

This chart represents Preliminary counts of selected crime categories from Police Case Reports. Full statistical analysis to determine the confidence level of this data has not been performed. The % change columns on the preliminary counts differ from the percentage change on the NIBRS crime report, sometimes significantly. The CompStat report is designed for operational use and includes only selected NIBRS categories and coding less complex than full NIBRS rules. Official statistics for these and other NIBRS categories can be found on WASPC & FBI websites once available.





**City of Spokane**  
**Southeast District (P6)**  
**Selected Crime Codes**  
**2022-03-20 to 2022-03-26**  
 Prepared By:  
 Crime Analysis Unit  
 Spokane Police Department

**Legend**

**NIBRS Events**

Criminal Homicide	Robbery Person	Burglary Commercial
Rape	Aggravated Assault	Vehicle Prowling
Robbery Commercial	Burglary Residential	Vehicle Theft
	Burglary Garage	Arson

*For Additional Information on Incidents pertaining to an Area, Trend, or Pattern Contact Information Analysis*

*Cases Represent LERMS Crime Codes  
 Points may indicate multiple events  
 Note: Veh Prowl is only Larceny displayed*

0 0.15 0.3 0.6 Miles

**SPokane**

THIS IS NOT A LEGAL DOCUMENT:  
 The information shown on this map is compiled from various sources and is subject to constant revision. Information shown on this map should not be used to determine the location of facilities in relationship to property lines, section lines, streets, etc.

Sunday - Saturday

SE - Southeast District (P6)

3/20/2022 TO 3/26/2022



<u>A/C</u>	<u>Offense Statute</u>	<u>Address</u>	<u>Reported Date</u>	<u>Dist</u>
C	BURGLARY 2D GARAGE	2501 E 14H AVE	3/24/2022	P6
<b><u>SPC6LH</u></b>				
C	ASSAULT 2D	3700 E 27TH AVE	3/26/2022	P6
C	BURGLARY 1D FROM RESIDENCE	1300 S MYRTLE ST	3/20/2022	P6
C	BURGLARY 2D COMMERCIAL	3100 E 17TH AVE	3/24/2022	P6
C	BURGLARY 2D GARAGE	2800 E 11TH AVE	3/24/2022	P6
C	BURGLARY 2D GARAGE	2300 E 35TH AVE	3/21/2022	
C	RESIDENTIAL BURGLARY	1500 S DE CAMP DR	3/24/2022	P6
C	ROBBERY 1D PERSON	1300 S MYRTLE ST	3/20/2022	P6
C	TAKING MOTOR VEHICLE WITHOUT PERMISSION 2D	1600 E 30TH AVE	3/20/2022	P6
C	THEFT 1D ALL OTHER	2000 E 33RD AVE	3/24/2022	P6
C	THEFT 2D FROM MOTOR VEHICLE	3100 E 29TH AVE	3/21/2022	
C	THEFT 2D FROM MOTOR VEHICLE	E 24TH AVE / S FREYA ST	3/26/2022	
C	THEFT 2D VEHICLE PARTS AND ACCESSORIES	3100 E 27TH AVE	3/21/2022	
C	THEFT 3D ALL OTHER	2300 E GIRARD PL	3/24/2022	P6
C	THEFT 3D ALL OTHER	3100 S COOK ST	3/22/2022	
C	THEFT 3D ALL OTHER	2100 S MYRTLE ST	3/26/2022	
C	THEFT 3D CITY ALL OTHER	2900 E 17TH AVE	3/24/2022	P6
C	THEFT 3D CITY SHOPLIFTING	2600 E 29TH AVE	3/24/2022	P6
C	THEFT 3D FROM BUILDING	3700 E 28TH AVE	3/25/2022	P5
C	THEFT 3D FROM MOTOR VEHICLE	2600 S SOUTHEAST BLVD	3/25/2022	
C	THEFT OF A FIREARM ALL OTHER LOCATIONS	1500 E 15TH AVE	3/25/2022	P6
<b><u>SPC6RW</u></b>				
C	THEFT OF A FIREARM FROM MOTOR VEHICLE	400 E 19TH AVE	3/22/2022	P5
<b><u>SPC6SG</u></b>				
C	THEFT 2D ALL OTHER	4900 S REGAL ST	3/26/2022	
C	THEFT 2D VEHICLE PARTS AND ACCESSORIES	3300 E 55TH AVE	3/21/2022	P6
C	THEFT OF MOTOR VEHICLE	S FISKE CT / E 53RD AVE	3/24/2022	P6

POLICE SUMMARY - Ending: Saturday, March 26, 2022



## SW - Southwest District (P7)

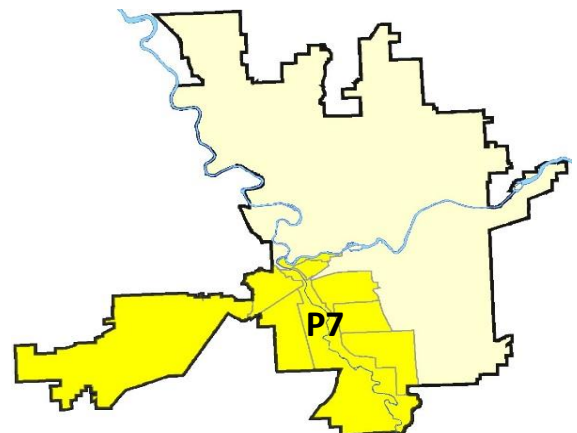
### Preliminary IBR Counts

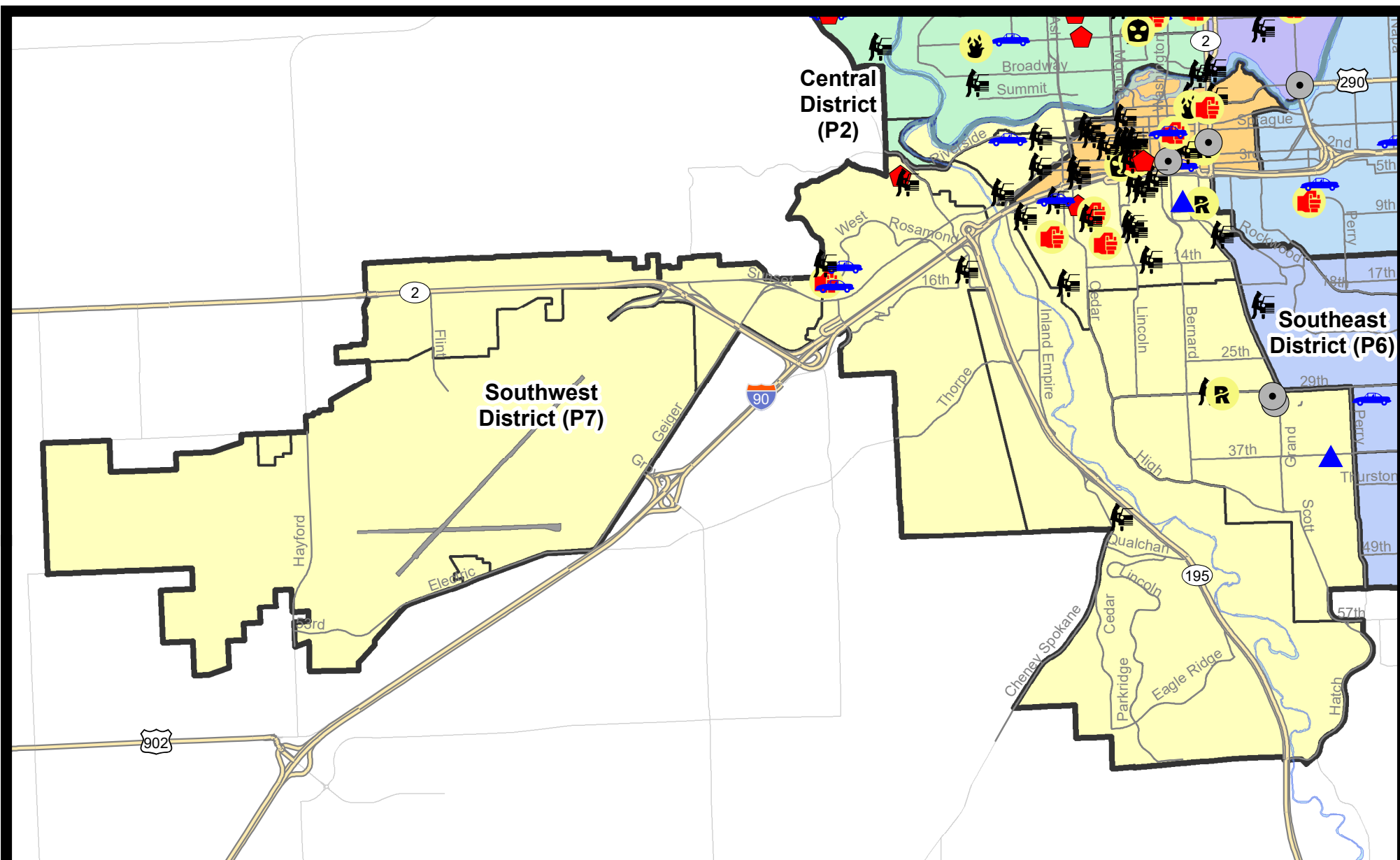
NIBRS Categories (Part 1 Selected)		7 Day Comparison			28 Day Comparison			YTD Comparison		
		Current	Prior	Percent	Current	Prior	Percent	Current	Prior	Percent
<b>Violent</b>	Criminal Homicide	0	0		1	0		1	1	0.00%
	Rape	3	0		4	1	300.00%	7	8	-12.50%
	Robbery - Commercial	0	0		0	1	-100.00%	2	0	
	Robbery - Person	0	0		1	2	-50.00%	5	4	25.00%
	Aggravated Assault - Non DV	2	1	100.00%	6	4	50.00%	16	12	33.33%
	Aggravated Assault - DV	3	1	200.00%	5	2	150.00%	7	11	-36.36%
<b>Violent Total:</b>		8	2	300.00%	17	10	70.00%	38	36	5.56%
<b>Property</b>	Burglary - Residential	2	1	100.00%	5	5	0.00%	13	20	-35.00%
	Burglary Garage	2	1	100.00%	4	5	-20.00%	11	14	-21.43%
	Burglary Commercial	2	0		8	1	700.00%	13	12	8.33%
	Larceny	28	29	-3.45%	115	133	-13.53%	347	224	54.91%
	Vehicle Theft	4	5	-20.00%	18	20	-10.00%	56	25	124.00%
	Arson	0	0		0	0		0	1	-100.00%
<b>Property Total:</b>		38	36	5.56%	150	164	-8.54%	440	296	48.65%
<b>Preliminary Part 1 Crime Totals:</b>		46	38	21.05%	167	174	-4.02%	478	332	43.98%
<b>Current 7 Day Period:</b>		3/20/2022 - 3/26/2022			<b>Prior 7 Day Period:</b>		3/13/2022 - 3/19/2022			
<b>Current 28 Day Period:</b>		2/27/2022 - 3/26/2022			<b>Prior 28 Day Period:</b>		1/30/2022 - 2/26/2022			
<b>Current YTD Day Period:</b>		1/1/2022 - 3/26/2022			<b>Prior YTD Period:</b>		1/1/2021 - 3/26/2021			

Prepared by SPD Crime Analysis Office - Monday, March 28, 2022

**NOTE:** SPD moved from UCR to the NIBRS reporting standard on 10/4/16 following the transition to a new RMS System. [Numbers on CompStat reports prior to this date should not be used as a comparison to those on this report.](#) Additional info on these reporting standards can be found on the FBI website: <https://ucr.fbi.gov/nibrs-overview>

This chart represents Preliminary counts of selected crime categories from Police Case Reports. Full statistical analysis to determine the confidence level of this data has not been performed. The % change columns on the preliminary counts differ from the percentage change on the NIBRS crime report, sometimes significantly. The CompStat report is designed for operational use and includes only selected NIBRS categories and coding less complex than full NIBRS rules. Official statistics for these and other NIBRS categories can be found on WASPC & FBI websites once available.





**City of Spokane**  
**Southwest District (P7)**  
**Selected**  
**Crime Types**  
**2022-03-20 to 2022-03-26**  
 Prepared By:  
 Crime Analysis Unit  
 Spokane Police Department

#### Legend

##### NIBRS Events



Robbery Commercial

Robbery Person

Aggravated Assault

Burglary Residential

Burglary Garage

Burglary Commercial

Vehicle Prowling

Vehicle Theft

Arson

Cases Represent LERMS Crime Codes  
 Points may indicate multiple events  
 Note: Veh Prowl is only Larceny category displayed



For Additional Information on Incidents  
 pertaining to an Area, Trend, or Pattern  
 Contact Information Analysis

0 0.2 0.4 0.6 0.8 1 1.2 1.4 1.6 Miles



**THIS IS NOT A LEGAL DOCUMENT:**  
 The information shown on this map is compiled  
 from various sources and is subject to constant  
 revision. Information shown on this map should  
 not be used to determine the location of facilities  
 in relationship to property lines, section lines,  
 streets, etc.



Sunday - Saturday

SE - Southwest District (P7)

3/20/2022 TO 3/26/2022



<u>A/C</u>	<u>Offense Statute</u>	<u>Address</u>	<u>Reported Date</u>	<u>Dist</u>
C	ASSAULT 1D	UNKNOWN	3/26/2022	P7
<b><u>SPD7BA</u></b>				
C	THEFT 2D FROM MOTOR VEHICLE	1800 W RIVERSIDE AVE	3/21/2022	
C	THEFT 3D CITY SHOPLIFTING	1800 W 3RD AVE	3/26/2022	P7
C	THEFT 3D FROM MOTOR VEHICLE	2200 W 5TH AVE	3/21/2022	
C	THEFT OF A FIREARM FROM MOTOR VEHICLE	1800 W 3RD AVE	3/21/2022	P5
C	THEFT OF MOTOR VEHICLE	2100 W RIVERSIDE AVE	3/20/2022	P7
<b><u>SPD7CH</u></b>				
C	ASSAULT 2D	700 S ADAMS ST	3/22/2022	P7
C	ASSAULT 2D	1100 W 11TH AVE	3/23/2022	P7
C	ASSAULT 4D WEAPON	1700 W 10TH AVE	3/22/2022	P7
C	BURGLARY 2D GARAGE	600 S BERNARD ST	3/26/2022	
C	RAPE 1D		3/25/2022	P7
C	RAPE 1D		3/25/2022	P7
C	RESIDENTIAL BURGLARY	1400 W 7TH AVE	3/21/2022	P7
C	THEFT 2D FROM MOTOR VEHICLE	1600 W 6TH AVE	3/20/2022	P7
C	THEFT 2D FROM MOTOR VEHICLE	900 S LINCOLN ST	3/21/2022	P7
C	THEFT 2D FROM MOTOR VEHICLE	800 W 5TH AVE	3/22/2022	P5
C	THEFT 2D FROM MOTOR VEHICLE	1300 W 8TH AVE	3/24/2022	P7
C	THEFT 2D FROM MOTOR VEHICLE	2000 W 8TH AVE	3/25/2022	
C	THEFT 2D FROM MOTOR VEHICLE	700 W 5TH AVE	3/26/2022	
C	THEFT 3D ALL OTHER	1900 W 8TH AVE	3/25/2022	
C	THEFT 3D FROM MOTOR VEHICLE	500 W 4TH AVE	3/20/2022	P7
C	THEFT 3D FROM MOTOR VEHICLE	1500 S MAPLE ST	3/21/2022	
C	THEFT 3D FROM MOTOR VEHICLE	W 13TH AVE / S WALL ST	3/23/2022	
C	THEFT 3D FROM MOTOR VEHICLE	900 S LINCOLN ST	3/23/2022	
C	THEFT 3D FROM MOTOR VEHICLE	100 E SUMNER AVE	3/24/2022	
C	THEFT 3D VEHICLE PARTS AND ACCESSORIES	1400 W 9TH AVE	3/21/2022	
C	THEFT 3D VEHICLE PARTS AND ACCESSORIES	W 8TH AVE / S WALNUT ST	3/24/2022	
C	THEFT OF MOTOR VEHICLE	1600 W 6TH AVE	3/20/2022	P7
<b><u>SPD7CS</u></b>				
C	BURGLARY 2D COMMERCIAL	3000 S GRAND BLVD	3/22/2022	P6
C	BURGLARY 2D COMMERCIAL	500 E 30TH AVE	3/24/2022	P6
C	BURGLARY 2D GARAGE	1100 E 37TH AVE	3/20/2022	P7
C	RAPE 2D		3/23/2022	P5
C	THEFT 1D FROM BUILDING	3000 S GRAND BLVD	3/22/2022	P6
<b><u>SPD7GT</u></b>				

For protection of victim privacy, the entire address on sexual assault crimes has been redacted.



<b>A/C</b>	<b>Offense Statute</b>	<b>Address</b>	<b>Reported Date</b>	<b>Dist</b>
C	THEFT 2D FROM MOTOR VEHICLE	2700 W 14TH AVE	3/23/2022	
<b><u>SPD7LC</u></b>				
C	THEFT 3D FROM MOTOR VEHICLE	4200 S CHENEY SPOKANE RD	3/24/2022	
C	THEFT 3D VEHICLE PARTS AND ACCESSORIES	2000 S INLAND EMPIRE WAY	3/24/2022	P7
<b><u>SPD7MC</u></b>				
C	THEFT 3D FROM MOTOR VEHICLE	0 W 29TH AVE	3/25/2022	
<b><u>SPD7PV</u></b>				
C	THEFT 3D ALL OTHER	1000 W MAIN AVE	3/23/2022	P7
<b><u>SPD7WH</u></b>				
C	ASSAULT 2D	1400 S ASSEMBLY RD	3/23/2022	P7
C	RESIDENTIAL BURGLARY	3400 W 3RD AVE	3/24/2022	P7
C	THEFT 3D FROM BUILDING	1600 S RUSTLE ST	3/25/2022	
C	THEFT 3D FROM MOTOR VEHICLE	3300 W 4TH AVE	3/23/2022	P7
C	THEFT 3D FROM MOTOR VEHICLE	4300 W DESKA DR	3/21/2022	P7
C	THEFT 3D VEHICLE PARTS AND ACCESSORIES	3300 W 4TH AVE	3/23/2022	P7
C	THEFT OF MOTOR VEHICLE	1300 S WESTCLIFF PL	3/20/2022	P7
C	THEFT OF MOTOR VEHICLE	1500 S RUSTLE ST	3/21/2022	P7

# SPOKANE POLICE DEPARTMENT

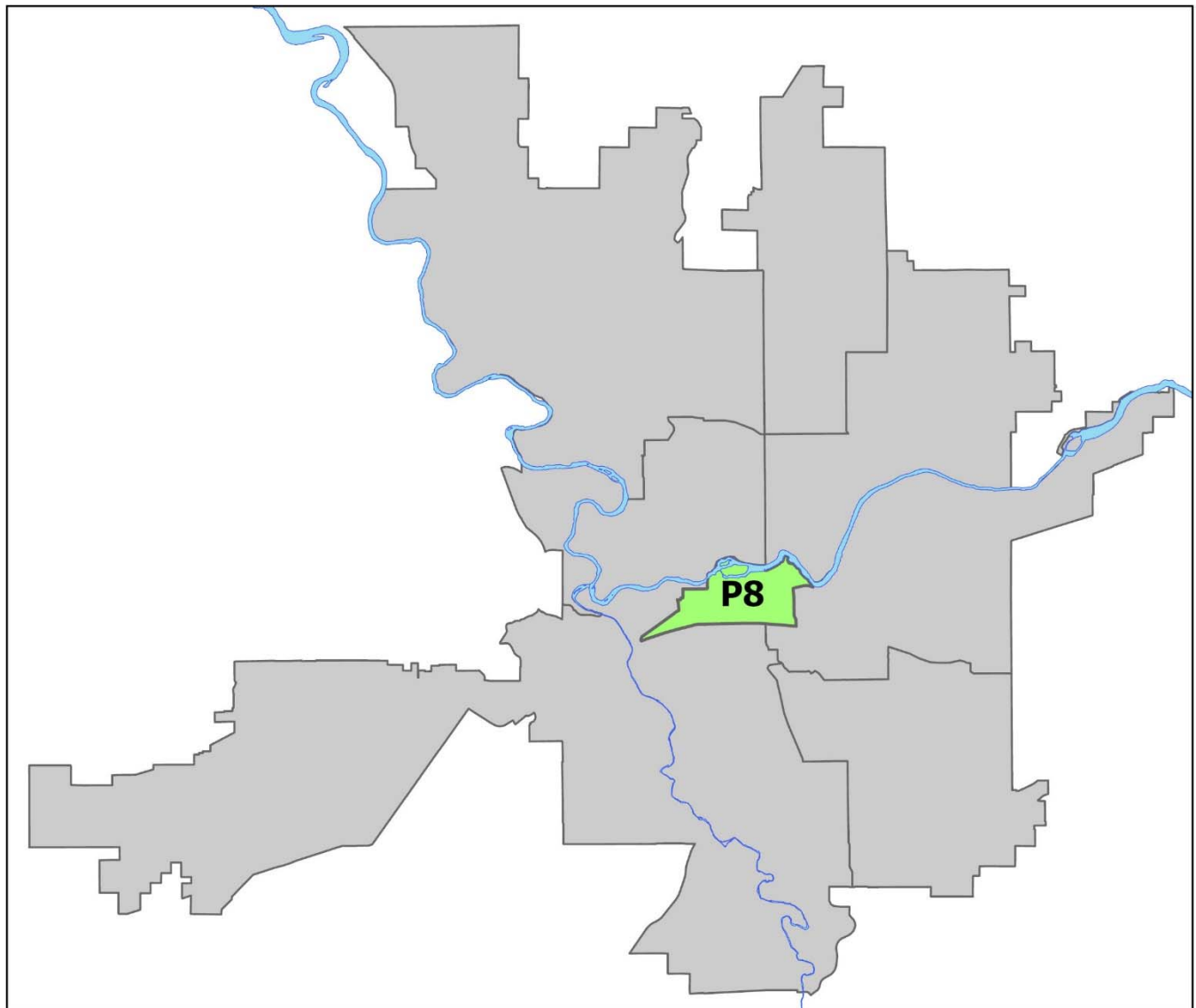
## DOWNTOWN

## Police Service Area



PSA Commander

**Captain David Singley**



POLICE SUMMARY - Ending: Saturday, March 26, 2022

## ***DOWNTOWN PRECINCT (P8)***



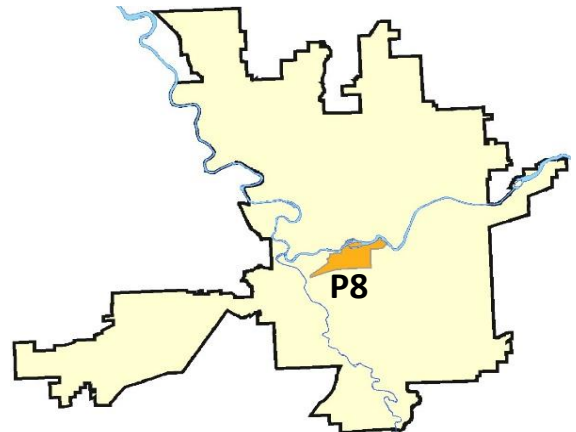
### Preliminary IBR Counts

NIBRS Categories (Part 1 Selected)		7 Day Comparison			28 Day Comparison			YTD Comparison		
		Current	Prior	Percent	Current	Prior	Percent	Current	Prior	Percent
<b>Violent</b>	Criminal Homicide	0	0		1	0		1	0	
	Rape	2	0		3	4	-25.00%	12	9	33.33%
	Robbery - Commercial	1	0		1	1	0.00%	4	3	33.33%
	Robbery - Person	0	0		4	2	100.00%	8	9	-11.11%
	Aggravated Assault - Non DV	3	1	200.00%	9	6	50.00%	24	20	20.00%
	Aggravated Assault - DV	0	0		0	1	-100.00%	4	6	-33.33%
<b>Violent Total:</b>		6	1	500.00%	18	14	28.57%	53	47	12.77%
<b>Property</b>	Burglary - Residential	1	1	0.00%	3	2	50.00%	11	5	120.00%
	Burglary Garage	0	0		0	0		0	2	-100.00%
	Burglary Commercial	2	1	100.00%	5	10	-50.00%	19	23	-17.39%
	Larceny	23	40	-42.50%	138	161	-14.29%	429	177	142.37%
	Vehicle Theft	2	2	0.00%	8	16	-50.00%	34	16	112.50%
	Arson	1	1	0.00%	2	1	100.00%	3	1	200.00%
<b>Property Total:</b>		29	45	-35.56%	156	190	-17.89%	496	224	121.43%
<b>Preliminary Part 1 Crime Totals:</b>		35	46	-23.91%	174	204	-14.71%	549	271	102.58%
<b>Current 7 Day Period:</b>		3/20/2022 - 3/26/2022			<b>Prior 7 Day Period:</b>		3/13/2022 - 3/19/2022			
<b>Current 28 Day Period:</b>		2/27/2022 - 3/26/2022			<b>Prior 28 Day Period:</b>		1/30/2022 - 2/26/2022			
<b>Current YTD Day Period:</b>		1/1/2022 - 3/26/2022			<b>Prior YTD Period:</b>		1/1/2021 - 3/26/2021			

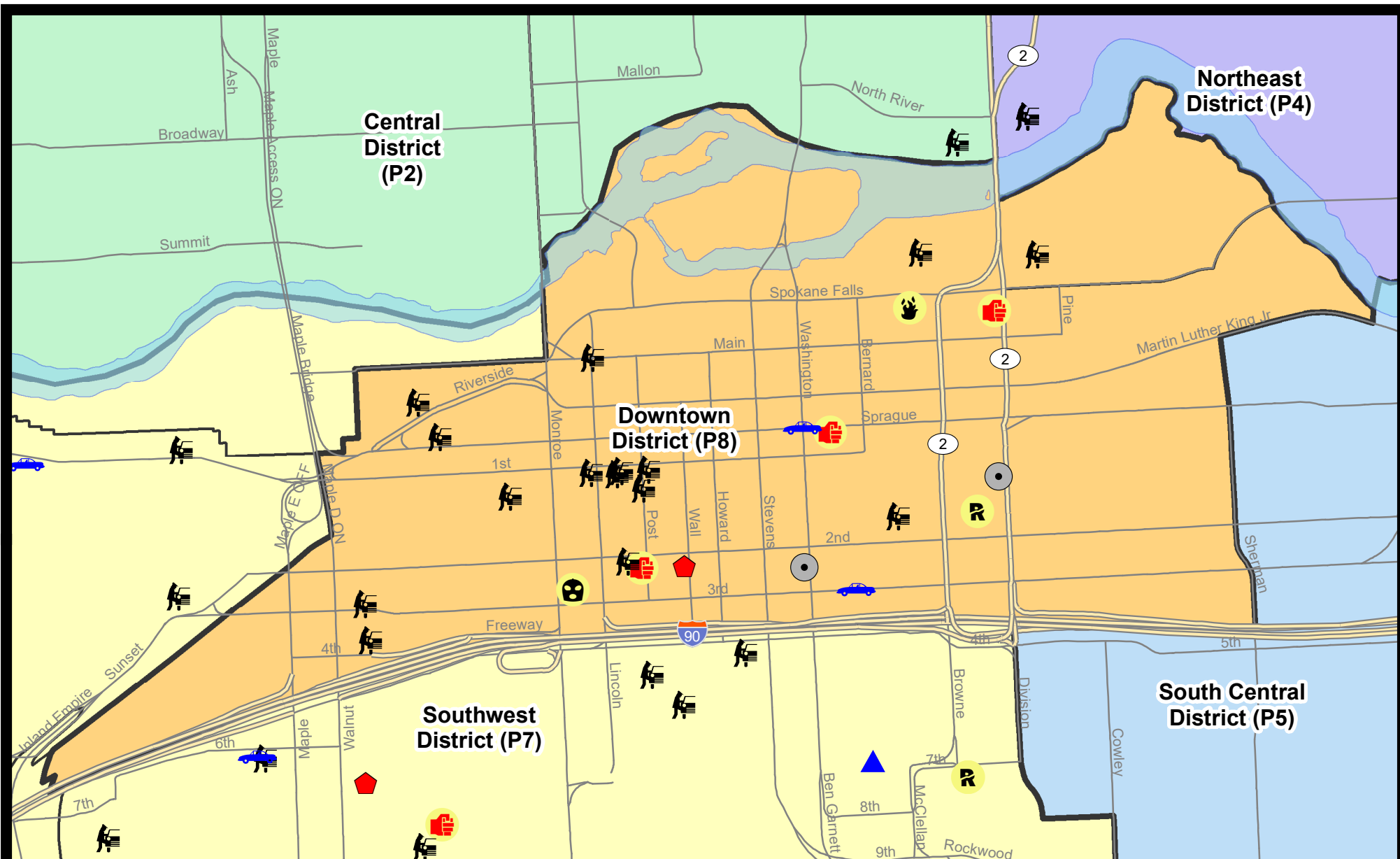
Prepared by SPD Crime Analysis Office - Monday, March 28, 2022

**NOTE:** SPD moved from UCR to the NIBRS reporting standard on 10/4/16 following the transition to a new RMS System. [Numbers on CompStat reports prior to this date should not be used as a comparison to those on this report.](#) Additional info on these reporting standards can be found on the FBI website: <https://ucr.fbi.gov/nibrs-overview>

This chart represents Preliminary counts of selected crime categories from Police Case Reports. Full statistical analysis to determine the confidence level of this data has not been performed. The % change columns on the preliminary counts differ from the percentage change on the NIBRS crime report, sometimes significantly. The CompStat report is designed for operational use and includes only selected NIBRS categories and coding less complex than full NIBRS rules. Official statistics for these and other NIBRS categories can be found on WASPC & FBI websites once available.



**Note:** On 2/10/21 a portion of the Police Block SPC5EC became part of the Downtown Precinct (SPD8EC); Consequently activity in P8 will appear higher if compared to printed CompStat reports prior to 2/10/21



**City of Spokane**  
**Downtown District (P8)**  
**Selected**  
**Crime Types**  
**2022-03-20 to 2022-03-26**  
 Prepared By:  
 Crime Analysis Unit  
 Spokane Police Department

#### Legend

##### NIBRS Events



Robbery Commercial

Robbery Person

Aggravated Assault

Burglary Residential

Burglary Garage

Burglary Commercial

Vehicle Prowling

Vehicle Theft

Arson

Cases Represent LERMS Crime Codes  
 Points may indicate multiple events  
 Note: Veh Prowl is only Larceny category displayed



For Additional Information on Incidents  
 pertaining to an Area, Trend, or Pattern  
 Contact Information Analysis

0 0.2 Miles



**THIS IS NOT A LEGAL DOCUMENT:**  
 The information shown on this map is compiled  
 from various sources and is subject to constant  
 revision. Information shown on this map should  
 not be used to determine the location of facilities  
 in relationship to property lines, section lines,  
 streets, etc.



Sunday - Saturday

SW - Downtown District (P8)

3/20/2022 TO 3/26/2022



<u>A/C</u>	<u>Offense Statute</u>	<u>Address</u>	<u>Reported Date</u>	<u>Dist</u>
<b>SPD8RS</b>				
C	ARSON 1D	200 W SPOKANE FALLS BLVD	3/21/2022	P8
C	ASSAULT 2D	300 W SPRAGUE AVE	3/20/2022	P8
C	BURGLARY 2D COMMERCIAL	200 S WASHINGTON ST	3/21/2022	P7
C	BURGLARY 2D COMMERCIAL	100 S DIVISION ST	3/24/2022	P7
C	DRIVE BY SHOOTING	200 N DIVISION ST	3/23/2022	P8
C	IBR Purposes Only - Aggravated Assault	200 S POST ST	3/25/2022	P8
C	RAPE 2D		3/22/2022	P8
C	RAPE 3D ORAL/ANAL OR SAME SEX		3/26/2022	P8
C	RESIDENTIAL BURGLARY	200 S WALL ST	3/25/2022	P8
C	SHOPLIFTING USE FORCE TO FLEE ROBBERY	900 W 3RD AVE	3/23/2022	P8
C	THEFT 2D ALL OTHER	400 S MAPLE ST	3/21/2022	P8
C	THEFT 2D FROM MOTOR VEHICLE	W PACIFIC AVE / S MCCLELLAN ST	3/24/2022	P8
C	THEFT 2D FROM MOTOR VEHICLE	900 W 1ST AVE	3/22/2022	P8
C	THEFT 2D FROM MOTOR VEHICLE	100 S POST ST	3/24/2022	
C	THEFT 2D FROM MOTOR VEHICLE	1200 W RIVERSIDE AVE	3/25/2022	
C	THEFT 2D SHOPLIFTING	700 W MAIN AVE	3/23/2022	
C	THEFT 3D FROM BUILDING	500 S CANNON ST	3/21/2022	P8
C	THEFT 3D FROM BUILDING	100 S HOWARD ST	3/25/2022	
C	THEFT 3D FROM MOTOR VEHICLE	800 W 1ST AVE	3/21/2022	P8
C	THEFT 3D FROM MOTOR VEHICLE	800 W 2ND AVE	3/22/2022	P8
C	THEFT 3D FROM MOTOR VEHICLE	300 N SPOKANE FALLS CT	3/20/2022	P8
A	THEFT 3D FROM MOTOR VEHICLE	1400 W 3RD AVE	3/20/2022	P8
C	THEFT 3D FROM MOTOR VEHICLE	800 W 1ST AVE	3/22/2022	
C	THEFT 3D FROM MOTOR VEHICLE	300 S CEDAR ST	3/22/2022	
C	THEFT 3D FROM MOTOR VEHICLE	N LINCOLN ST / W MAIN AVE	3/22/2022	
C	THEFT 3D FROM MOTOR VEHICLE	100 S MADISON ST	3/23/2022	
C	THEFT 3D FROM MOTOR VEHICLE	1200 W SPRAGUE AVE	3/23/2022	
C	THEFT 3D FROM MOTOR VEHICLE	300 N RIVERPOINT BLVD	3/26/2022	
C	THEFT 3D FROM MOTOR VEHICLE	S POST ST / W RAILROAD ALLEY AVE	3/26/2022	
C	THEFT 3D SHOPLIFTING	400 W MAIN AVE	3/24/2022	
C	THEFT 3D SHOPLIFTING	400 W MAIN AVE	3/24/2022	
C	THEFT 3D SHOPLIFTING	600 W MAIN AVE	3/25/2022	
C	THEFT 3D VEHICLE PARTS AND ACCESSORIES	200 W PACIFIC AVE	3/26/2022	P8
C	THEFT OF MOTOR VEHICLE	S BERNARD ST / W 3RD AVE	3/24/2022	P8
C	THEFT OF MOTOR VEHICLE	W SPRAGUE AVE / N WASHINGTON ST	3/26/2022	P7

POLICE SUMMARY - Ending: Saturday, March 26, 2022



## Other Jurisdiction or Unk District

### Preliminary IBR Counts

NIBRS Categories (Part 1 Selected)		7 Day Comparison			28 Day Comparison			YTD Comparison		
		Current	Prior	Percent	Current	Prior	Percent	Current	Prior	Percent
<b>Violent</b>	Criminal Homicide	0	0		0	0		0	0	
	Rape	0	0		0	0		1	1	0.00%
	Robbery - Commercial	0	0		0	0		0	0	
	Robbery - Person	0	0		0	0		0	0	
	Aggravated Assault - Non DV	0	0		0	0		0	0	
	Aggravated Assault - DV	0	0		0	0		1	0	
<b>Violent Total:</b>		0	0		0	0		2	1	100.00%
<b>Property</b>	Burglary - Residential	0	0		0	0		0	0	
	Burglary Garage	0	0		0	0		0	0	
	Burglary Commercial	0	0		1	0		1	0	
	Larceny	3	3	0.00%	10	3	233.33%	19	5	280.00%
	Vehicle Theft	0	0		0	1	-100.00%	1	4	-75.00%
	Arson	0	0		0	0		0	0	
<b>Property Total:</b>		3	3	0.00%	11	4	175.00%	21	9	133.33%
<b>Preliminary Part 1 Crime Totals:</b>		3	3	0.00%	11	4	175.00%	23	10	130.00%
<b>Current 7 Day Period:</b>		3/20/2022 - 3/26/2022			<b>Prior 7 Day Period:</b>		3/13/2022 - 3/19/2022			
<b>Current 28 Day Period:</b>		2/27/2022 - 3/26/2022			<b>Prior 28 Day Period:</b>		1/30/2022 - 2/26/2022			
<b>Current YTD Day Period:</b>		1/1/2022 - 3/26/2022			<b>Prior YTD Period:</b>		1/1/2021 - 3/26/2021			

Prepared by SPD Crime Analysis Office - Monday, March 28, 2022

**NOTE:** SPD moved from UCR to the NIBRS reporting standard on 10/4/16 following the transition to a new RMS System. [Numbers on CompStat reports prior to this date should not be used as a comparison to those on this report.](#) Additional info on these reporting standards can be found on the FBI website: <https://ucr.fbi.gov/nibrs-overview>

This chart represents Preliminary counts of selected crime categories from Police Case Reports. Full statistical analysis to determine the confidence level of this data has not been performed. The % change columns on the preliminary counts differ from the percentage change on the NIBRS crime report, sometimes significantly. The CompStat report is designed for operational use and includes only selected NIBRS categories and coding less complex than full NIBRS rules. Official statistics for these and other NIBRS categories can be found on WASPC & FBI websites once available.

Sunday - Saturday

3/20/2022 TO 3/26/2022

Other Jurisdiction/Unk District



<b><u>A/C</u></b>	<b><u>Offense Statute</u></b>	<b><u>Address</u></b>	<b><u>Reported Date</u></b>	<b><u>Dist</u></b>
C	THEFT 3D FROM MOTOR VEHICLE	S MCCLELLAN ST / W 7TH AVE	3/25/2022	
<b><u>SC10</u></b>				
C	THEFT 2D ALL OTHER	4900 E MAAS LN	3/22/2022	P6
<b><u>SC13</u></b>				
C	THEFT 2D VEHICLE PARTS AND ACCESSORIES	8100 N DIVISION ST	3/22/2022	