

SPOKANE POLICE DEPARTMENT

PRELIMINARY CITYWIDE **IBR** CRIME REPORT



Preliminary IBR Counts

CHIEF OF POLICE

Craig Meidl

Period Ending: Saturday, February 26, 2022

| NIBRS Categories (Part 1 Selected) | | 7 Day Comparison | | | 28 Day Comparison | | | YTD Comparison | | |
|---|-----------------------------|-----------------------|-------|---------|-----------------------------|-------|-----------------------|----------------|-------|---------|
| | | Current | Prior | Percent | Current | Prior | Percent | Current | Prior | Percent |
| Violent | Criminal Homicide | 0 | 0 | | 0 | 0 | | 0 | 0 | |
| | Rape | 2 | 3 | -33.33% | 12 | 18 | -33.33% | 31 | 36 | -13.89% |
| | Robbery - Commercial | 5 | 1 | 400.00% | 9 | 12 | -25.00% | 21 | 8 | 162.50% |
| | Robbery - Person | 1 | 2 | -50.00% | 13 | 12 | 8.33% | 25 | 27 | -7.41% |
| | Aggravated Assault - Non DV | 7 | 14 | -50.00% | 40 | 30 | 33.33% | 70 | 69 | 1.45% |
| | Aggravated Assault - DV | 2 | 7 | -71.43% | 25 | 23 | 8.70% | 51 | 58 | -12.07% |
| Violent Total: | | 17 | 27 | -37.04% | 99 | 95 | 4.21% | 198 | 198 | 0.00% |
| Property | Burglary - Residential | 8 | 16 | -50.00% | 56 | 63 | -11.11% | 120 | 97 | 23.71% |
| | Burglary Garage | 4 | 6 | -33.33% | 20 | 19 | 5.26% | 41 | 60 | -31.67% |
| | Burglary Commercial | 7 | 15 | -53.33% | 47 | 52 | -9.62% | 100 | 83 | 20.48% |
| | Larceny | 202 | 259 | -22.01% | 896 | 775 | 15.61% | 1688 | 1340 | 25.97% |
| | Vehicle Theft | 38 | 41 | -7.32% | 158 | 118 | 33.90% | 282 | 155 | 81.94% |
| | Arson | 1 | 1 | 0.00% | 4 | 5 | -20.00% | 9 | 12 | -25.00% |
| Property Total: | | 260 | 338 | -23.08% | 1181 | 1032 | 14.44% | 2240 | 1747 | 28.22% |
| Preliminary Part 1 Crime Totals: | | 277 | 365 | -24.11% | 1280 | 1127 | 13.58% | 2438 | 1945 | 25.35% |
| Current 7 Day Period: | | 2/20/2022 - 2/26/2022 | | | Prior 7 Day Period: | | 2/13/2022 - 2/19/2022 | | | |
| Current 28 Day Period: | | 1/30/2022 - 2/26/2022 | | | Prior 28 Day Period: | | 1/2/2022 - 1/29/2022 | | | |
| Current YTD Day Period: | | 1/1/2022 - 2/26/2022 | | | Prior YTD Period: | | 1/1/2021 - 2/26/2021 | | | |

Prepared by SPD Crime Analysis Office - Monday, February 28, 2022

NOTE: SPD moved from UCR to the NIBRS reporting standard on 10/4/16 following the transition to a new RMS System. [Numbers on CompStat reports prior to this date should not be used as a comparison to those on this report.](#) Additional info on these reporting standards can be found on the FBI website: <https://ucr.fbi.gov/nibrs-overview>

This chart represents Preliminary counts of selected crime categories from Police Case Reports. Full statistical analysis to determine the confidence level of this data has not been performed. The % change columns on the preliminary counts differ from the percentage change on the NIBRS crime report, sometimes significantly. The CompStat report is designed for operational use and includes only selected NIBRS categories and coding less complex than full NIBRS rules. Official statistics for these and other NIBRS categories can be found on WASPC & FBI websites once available.



SPOKANE POLICE DEPARTMENT



NORTH

Police Service Area

PSA Commander

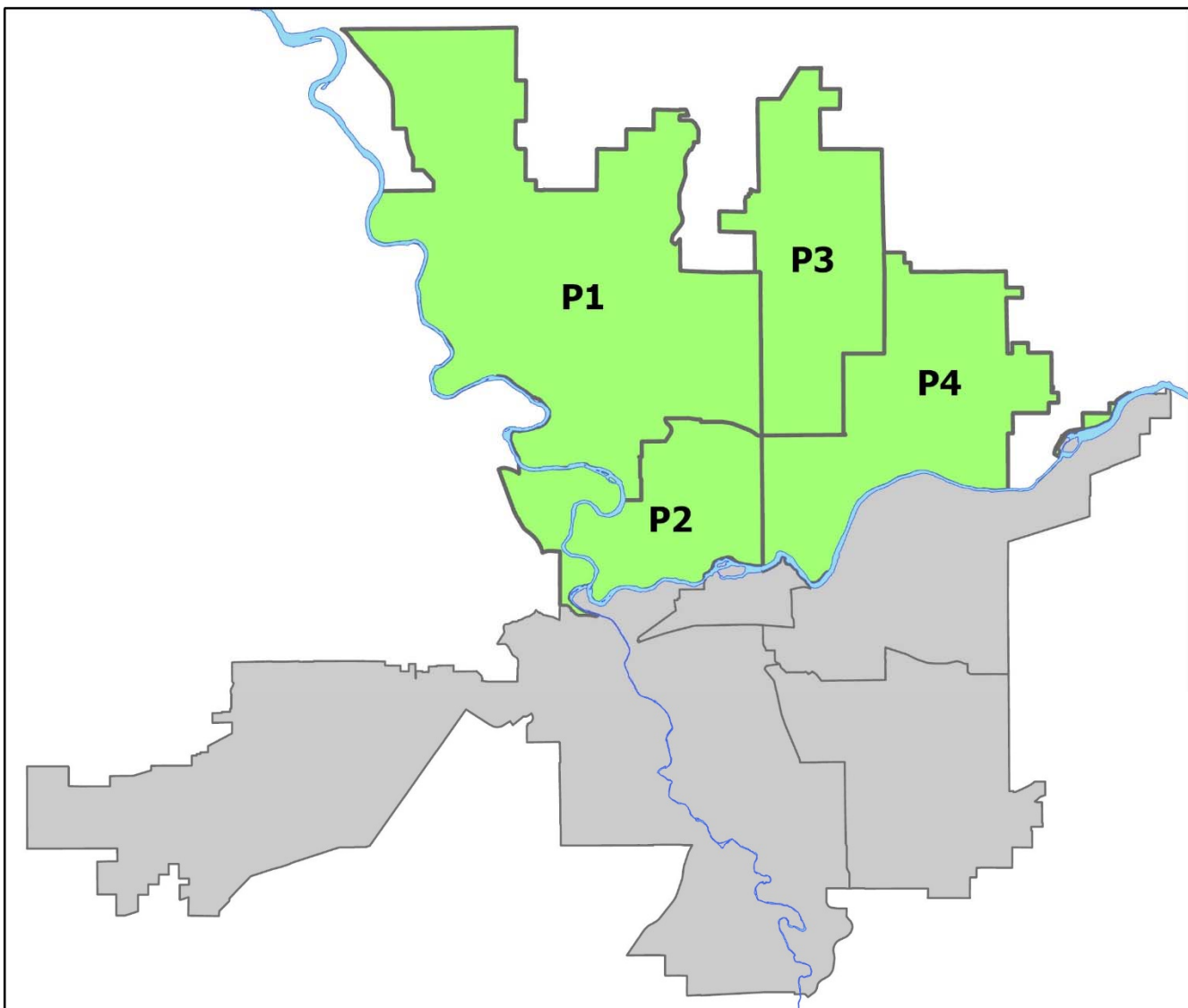
Captain Mark Griffiths

Northwest District (P1)

Central District (P2)

Neva-Wood District (P3)

Northeast District (P4)



POLICE SUMMARY - Ending: Saturday, February 26, 2022

NORTH PRECINCT (P1, P2, P3, and P4)



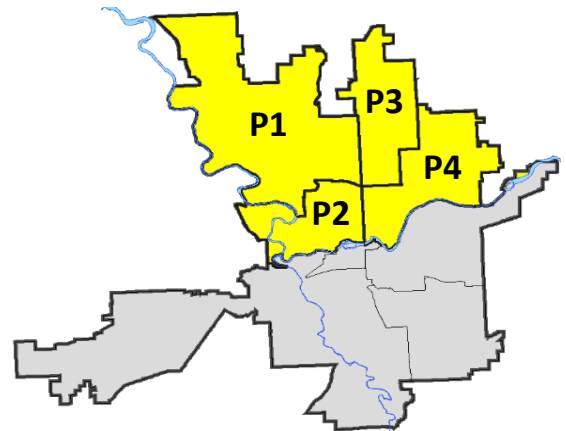
Preliminary IBR Counts

| NIBRS Categories (Part 1 Selected) | | 7 Day Comparison | | | 28 Day Comparison | | | YTD Comparison | | |
|---|-----------------------------|-----------------------|-------|----------|-----------------------------|-------|-----------------------|----------------|-------|---------|
| | | Current | Prior | Percent | Current | Prior | Percent | Current | Prior | Percent |
| Violent | Criminal Homicide | 0 | 0 | | 0 | 0 | | 0 | 0 | |
| | Rape | 2 | 1 | 100.00% | 6 | 7 | -14.29% | 13 | 16 | -18.75% |
| | Robbery - Commercial | 4 | 0 | | 6 | 9 | -33.33% | 15 | 6 | 150.00% |
| | Robbery - Person | 0 | 1 | -100.00% | 7 | 8 | -12.50% | 15 | 17 | -11.76% |
| | Aggravated Assault - Non DV | 6 | 5 | 20.00% | 22 | 11 | 100.00% | 33 | 41 | -19.51% |
| | Aggravated Assault - DV | 2 | 6 | -66.67% | 19 | 14 | 35.71% | 33 | 37 | -10.81% |
| Violent Total: | | 14 | 13 | 7.69% | 60 | 49 | 22.45% | 109 | 117 | -6.84% |
| Property | Burglary - Residential | 4 | 8 | -50.00% | 32 | 38 | -15.79% | 71 | 65 | 9.23% |
| | Burglary Garage | 3 | 4 | -25.00% | 12 | 13 | -7.69% | 26 | 34 | -23.53% |
| | Burglary Commercial | 4 | 9 | -55.56% | 30 | 34 | -11.76% | 65 | 45 | 44.44% |
| | Larceny | 74 | 134 | -44.78% | 443 | 426 | 3.99% | 880 | 838 | 5.01% |
| | Vehicle Theft | 25 | 24 | 4.17% | 94 | 70 | 34.29% | 168 | 100 | 68.00% |
| | Arson | 0 | 0 | | 2 | 3 | -33.33% | 5 | 8 | -37.50% |
| Property Total: | | 110 | 179 | -38.55% | 613 | 584 | 4.97% | 1215 | 1090 | 11.47% |
| Preliminary Part 1 Crime Totals: | | 124 | 192 | -35.42% | 673 | 633 | 6.32% | 1324 | 1207 | 9.69% |
| Current 7 Day Period: | | 2/20/2022 - 2/26/2022 | | | Prior 7 Day Period: | | 2/13/2022 - 2/19/2022 | | | |
| Current 28 Day Period: | | 1/30/2022 - 2/26/2022 | | | Prior 28 Day Period: | | 1/2/2022 - 1/29/2022 | | | |
| Current YTD Day Period: | | 1/1/2022 - 2/26/2022 | | | Prior YTD Period: | | 1/1/2021 - 2/26/2021 | | | |

Prepared by SPD Crime Analysis Office - Monday, February 28, 2022

NOTE: SPD moved from UCR to the NIBRS reporting standard on 10/4/16 following the transition to a new RMS System. [Numbers on CompStat reports prior to this date should not be used as a comparison to those on this report.](#) Additional info on these reporting standards can be found on the FBI website: <https://ucr.fbi.gov/nibrs-overview>

This chart represents Preliminary counts of selected crime categories from Police Case Reports. Full statistical analysis to determine the confidence level of this data has not been performed. The % change columns on the preliminary counts differ from the percentage change on the NIBRS crime report, sometimes significantly. The CompStat report is designed for operational use and includes only selected NIBRS categories and coding less complex than full NIBRS rules. Official statistics for these and other NIBRS categories can be found on WASPC & FBI websites once available.



POLICE SUMMARY - Ending: Saturday, February 26, 2022

NW - Northwest District (P1)



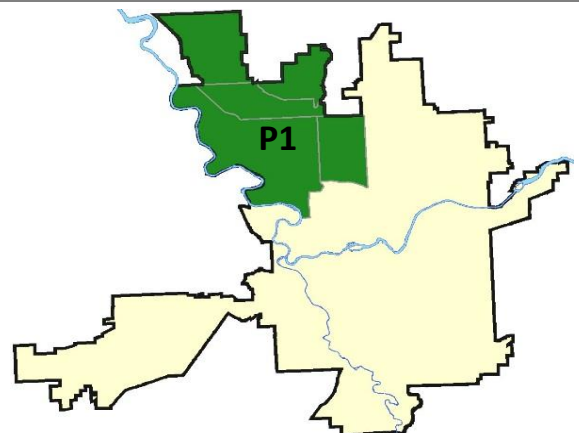
Preliminary IBR Counts

| NIBRS Categories (Part 1 Selected) | | 7 Day Comparison | | | 28 Day Comparison | | | YTD Comparison | | |
|---|-----------------------------|-----------------------|-------|----------|-----------------------------|-------|-----------------------|----------------|-------|----------|
| | | Current | Prior | Percent | Current | Prior | Percent | Current | Prior | Percent |
| Violent | Criminal Homicide | 0 | 0 | | 0 | 0 | | 0 | 0 | |
| | Rape | 1 | 0 | | 3 | 2 | 50.00% | 5 | 4 | 25.00% |
| | Robbery - Commercial | 0 | 0 | | 0 | 2 | -100.00% | 2 | 2 | 0.00% |
| | Robbery - Person | 0 | 0 | | 1 | 3 | -66.67% | 4 | 1 | 300.00% |
| | Aggravated Assault - Non DV | 0 | 0 | | 2 | 4 | -50.00% | 6 | 10 | -40.00% |
| | Aggravated Assault - DV | 0 | 1 | -100.00% | 3 | 1 | 200.00% | 4 | 5 | -20.00% |
| Violent Total: | | 1 | 1 | 0.00% | 9 | 12 | -25.00% | 21 | 22 | -4.55% |
| Property | Burglary - Residential | 2 | 1 | 100.00% | 8 | 8 | 0.00% | 17 | 9 | 88.89% |
| | Burglary Garage | 1 | 0 | | 3 | 3 | 0.00% | 6 | 10 | -40.00% |
| | Burglary Commercial | 0 | 1 | -100.00% | 3 | 3 | 0.00% | 6 | 5 | 20.00% |
| | Larceny | 9 | 16 | -43.75% | 56 | 64 | -12.50% | 122 | 145 | -15.86% |
| | Vehicle Theft | 4 | 3 | 33.33% | 13 | 13 | 0.00% | 27 | 25 | 8.00% |
| | Arson | 0 | 0 | | 0 | 0 | | 0 | 3 | -100.00% |
| Property Total: | | 16 | 21 | -23.81% | 83 | 91 | -8.79% | 178 | 197 | -9.64% |
| Preliminary Part 1 Crime Totals: | | 17 | 22 | -22.73% | 92 | 103 | -10.68% | 199 | 219 | -9.13% |
| Current 7 Day Period: | | 2/20/2022 - 2/26/2022 | | | Prior 7 Day Period: | | 2/13/2022 - 2/19/2022 | | | |
| Current 28 Day Period: | | 1/30/2022 - 2/26/2022 | | | Prior 28 Day Period: | | 1/2/2022 - 1/29/2022 | | | |
| Current YTD Day Period: | | 1/1/2022 - 2/26/2022 | | | Prior YTD Period: | | 1/1/2021 - 2/26/2021 | | | |

Prepared by SPD Crime Analysis Office - Monday, February 28, 2022

NOTE: SPD moved from UCR to the NIBRS reporting standard on 10/4/16 following the transition to a new RMS System. [Numbers on CompStat reports prior to this date should not be used as a comparison to those on this report.](#) Additional info on these reporting standards can be found on the FBI website: <https://ucr.fbi.gov/nibrs-overview>

This chart represents Preliminary counts of selected crime categories from Police Case Reports. Full statistical analysis to determine the confidence level of this data has not been performed. The % change columns on the preliminary counts differ from the percentage change on the NIBRS crime report, sometimes significantly. The CompStat report is designed for operational use and includes only selected NIBRS categories and coding less complex than full NIBRS rules. Official statistics for these and other NIBRS categories can be found on WASPC & FBI websites once available.



Sunday - Saturday

NW - Northwest District (P1)

2/20/2022 TO 2/26/2022



| <u>A/C</u> | <u>Offense Statute</u> | <u>Address</u> | <u>Reported Date</u> | <u>Dist</u> |
|----------------------|--|------------------------|----------------------|-------------|
| <u>SPA1BS</u> | | | | |
| C | THEFT 3D FROM MOTOR VEHICLE | 2800 W WEILE AVE | 2/20/2022 | P1 |
| <u>SPA1FM</u> | | | | |
| C | THEFT OF A FIREARM ALL OTHER LOCATIONS | 1300 W MAXINE CT | 2/21/2022 | P1 |
| <u>SPA1IT</u> | | | | |
| C | THEFT 1D FROM BUILDING | 9800 N ARROWHEAD RD | 2/21/2022 | P1 |
| C | THEFT 3D FROM MOTOR VEHICLE | 8800 N INDIAN TRAIL RD | 2/23/2022 | P1 |
| C | THEFT 3D FROM MOTOR VEHICLE | 8800 N INDIAN TRAIL RD | 2/23/2022 | |
| <u>SPA1NH</u> | | | | |
| C | RESIDENTIAL BURGLARY | 3900 N WALNUT ST | 2/20/2022 | P1 |
| C | RESIDENTIAL BURGLARY | 4400 N WHITEHOUSE ST | 2/22/2022 | P1 |
| C | THEFT 2D FROM BUILDING | 4700 N DIVISION ST | 2/22/2022 | P1 |
| C | THEFT 3D FROM BUILDING | 3900 N WALNUT ST | 2/20/2022 | P1 |
| C | THEFT 3D FROM MOTOR VEHICLE | 3400 N DIVISION ST | 2/24/2022 | P2 |
| C | THEFT OF MOTOR VEHICLE | 800 W CORA AVE | 2/20/2022 | P1 |
| C | THEFT OF MOTOR VEHICLE | 4400 N WHITEHOUSE ST | 2/22/2022 | P1 |
| C | THEFT OF MOTOR VEHICLE | 4700 N DIVISION ST | 2/24/2022 | P3 |
| <u>SPA1NW</u> | | | | |
| C | BURGLARY 2D GARAGE | 2300 W QUEEN AVE | 2/22/2022 | P1 |
| C | RAPE OF A CHILD 1D | | 2/23/2022 | P1 |
| C | THEFT 3D SHOPLIFTING | 6600 N NINE MILE RD | 2/24/2022 | P2 |
| C | THEFT OF MOTOR VEHICLE | 1700 W WELLESLEY AVE | 2/25/2022 | P1 |

POLICE SUMMARY - Ending: Saturday, February 26, 2022



NW - North Central District (P2)

Preliminary IBR Counts

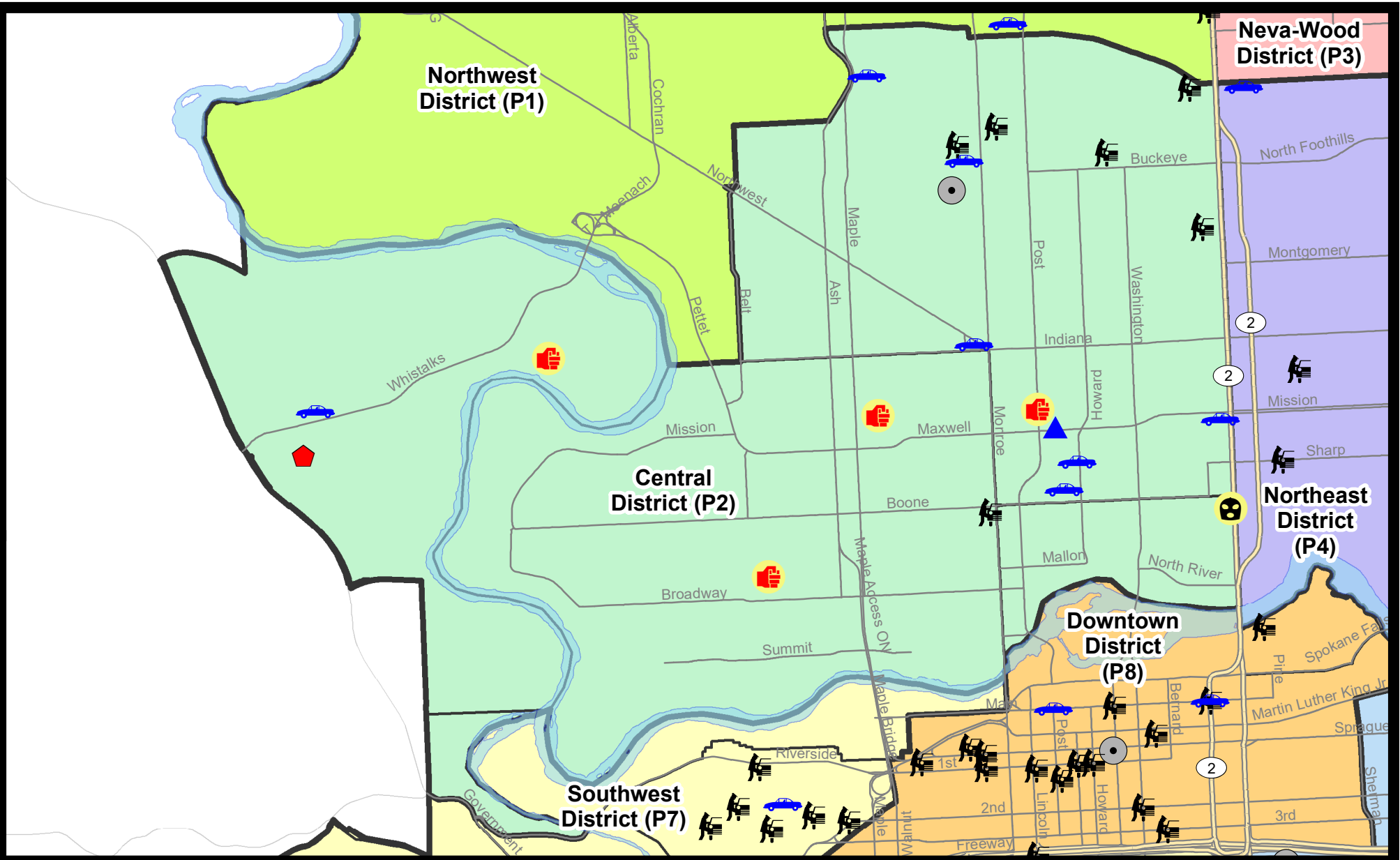
| NIBRS Categories (Part 1 Selected) | | 7 Day Comparison | | | 28 Day Comparison | | | YTD Comparison | | |
|---|-----------------------------|-----------------------|-------|---------|-----------------------------|-------|-----------------------|----------------|-------|---------|
| | | Current | Prior | Percent | Current | Prior | Percent | Current | Prior | Percent |
| Violent | Criminal Homicide | 0 | 0 | | 0 | 0 | | 0 | 0 | |
| | Rape | 0 | 0 | | 1 | 1 | 0.00% | 2 | 3 | -33.33% |
| | Robbery - Commercial | 1 | 0 | | 1 | 1 | 0.00% | 2 | 0 | |
| | Robbery - Person | 0 | 0 | | 0 | 2 | -100.00% | 2 | 8 | -75.00% |
| | Aggravated Assault - Non DV | 3 | 2 | 50.00% | 6 | 3 | 100.00% | 9 | 10 | -10.00% |
| | Aggravated Assault - DV | 1 | 0 | | 3 | 3 | 0.00% | 6 | 6 | 0.00% |
| Violent Total: | | 5 | 2 | 150.00% | 11 | 10 | 10.00% | 21 | 27 | -22.22% |
| Property | Burglary - Residential | 1 | 1 | 0.00% | 7 | 4 | 75.00% | 11 | 22 | -50.00% |
| | Burglary Garage | 1 | 2 | -50.00% | 4 | 2 | 100.00% | 6 | 10 | -40.00% |
| | Burglary Commercial | 1 | 0 | | 5 | 9 | -44.44% | 14 | 8 | 75.00% |
| | Larceny | 14 | 23 | -39.13% | 88 | 86 | 2.33% | 176 | 174 | 1.15% |
| | Vehicle Theft | 7 | 6 | 16.67% | 24 | 11 | 118.18% | 35 | 19 | 84.21% |
| | Arson | 0 | 0 | | 2 | 0 | | 2 | 3 | -33.33% |
| Property Total: | | 24 | 32 | -25.00% | 130 | 112 | 16.07% | 244 | 236 | 3.39% |
| Preliminary Part 1 Crime Totals: | | 29 | 34 | -14.71% | 141 | 122 | 15.57% | 265 | 263 | 0.76% |
| Current 7 Day Period: | | 2/20/2022 - 2/26/2022 | | | Prior 7 Day Period: | | 2/13/2022 - 2/19/2022 | | | |
| Current 28 Day Period: | | 1/30/2022 - 2/26/2022 | | | Prior 28 Day Period: | | 1/2/2022 - 1/29/2022 | | | |
| Current YTD Day Period: | | 1/1/2022 - 2/26/2022 | | | Prior YTD Period: | | 1/1/2021 - 2/26/2021 | | | |

Prepared by SPD Crime Analysis Office - Monday, February 28, 2022

NOTE: SPD moved from UCR to the NIBRS reporting standard on 10/4/16 following the transition to a new RMS System. [Numbers on CompStat reports prior to this date should not be used as a comparison to those on this report.](#) Additional info on these reporting standards can be found on the FBI website: <https://ucr.fbi.gov/nibrs-overview>

This chart represents Preliminary counts of selected crime categories from Police Case Reports. Full statistical analysis to determine the confidence level of this data has not been performed. The % change columns on the preliminary counts differ from the percentage change on the NIBRS crime report, sometimes significantly. The CompStat report is designed for operational use and includes only selected NIBRS categories and coding less complex than full NIBRS rules. Official statistics for these and other NIBRS categories can be found on WASPC & FBI websites once available.





City of Spokane
Central District (P2)
Selected
Crime Types
2022-02-20 to 2022-02-26
 Prepared By:
 Crime Analysis Unit
 Spokane Police Department

Legend


NIBRS Events

- | | | | |
|--|--|--|--|
| | | | |
| | | | |
| | | | |
| | | | |

Cases Represent LERMS Crime Codes
 Points may indicate multiple events
 Note: Veh Prowl is only Larceny category displayed



For Additional Information on Incidents
 pertaining to an Area, Trend, or Pattern
 Contact Information Analysis



THIS IS NOT A LEGAL DOCUMENT:
 The information shown on this map is compiled
 from various sources and is subject to constant
 revision. Information shown on this map should
 not be used to determine the location of facilities
 in relationship to property lines, section lines,
 streets, etc.

Sunday - Saturday

NW - Central District (P2)

2/20/2022 TO 2/26/2022



| <u>A/C</u> | <u>Offense Statute</u> | <u>Address</u> | <u>Reported Date</u> | <u>Dist</u> |
|----------------------|-----------------------------|--------------------------------|----------------------|-------------|
| <u>SPA2EG</u> | | | | |
| C | ASSAULT 1D | N POST ST / W SPOFFORD AVE | 2/20/2022 | P1 |
| A | BURGLARY 2D COMMERCIAL | 1100 W CHELAN AVE | 2/22/2022 | P2 |
| C | BURGLARY 2D GARAGE | 700 W MAXWELL AVE | 2/25/2022 | P2 |
| C | THEFT 2D ALL OTHER | 1100 W INDIANA AVE | 2/23/2022 | P2 |
| C | THEFT 2D FROM MOTOR VEHICLE | 100 W EUCLID AVE | 2/22/2022 | P2 |
| C | THEFT 2D FROM MOTOR VEHICLE | 900 W FAIRVIEW AVE | 2/22/2022 | |
| C | THEFT 3D ALL OTHER | 1600 W YORK AVE | 2/21/2022 | |
| C | THEFT 3D FROM BUILDING | 700 W MAXWELL AVE | 2/25/2022 | P2 |
| A | THEFT 3D FROM MOTOR VEHICLE | 400 W CLEVELAND AVE | 2/21/2022 | P2 |
| C | THEFT 3D FROM MOTOR VEHICLE | 2400 N ATLANTIC ST | 2/22/2022 | P2 |
| C | THEFT 3D FROM MOTOR VEHICLE | N MADISON ST / W CLEVELAND AVE | 2/20/2022 | |
| C | THEFT OF MOTOR VEHICLE | 1500 W DALTON AVE | 2/20/2022 | P1 |
| C | THEFT OF MOTOR VEHICLE | 1000 W GRACE AVE | 2/20/2022 | P2 |
| C | THEFT OF MOTOR VEHICLE | 700 W BOONE AVE | 2/22/2022 | P1 |
| C | THEFT OF MOTOR VEHICLE | 1300 N HOWARD ST | 2/22/2022 | P1 |
| C | THEFT OF MOTOR VEHICLE | 1000 W NORTHWEST BLVD | 2/24/2022 | P1 |
| C | THEFT OF MOTOR VEHICLE | 1400 N DIVISION ST | 2/25/2022 | P2 |
| <u>SPA2RS</u> | | | | |
| C | ROBBERY 1D COMMERCIAL | 1100 N DIVISION ST | 2/26/2022 | P1 |
| <u>SPA2WC</u> | | | | |
| C | ASSAULT 1D | 1900 W MALLON AVE | 2/20/2022 | P2 |
| C | ASSAULT 2D | N WALNUT ST / W SPOFFORD AVE | 2/23/2022 | P1 |
| C | MAIL THEFT | 1200 W MAXWELL AVE | 2/22/2022 | P2 |
| C | THEFT 2D FROM BUILDING | 2900 W GARDNER AVE | 2/22/2022 | |
| C | THEFT 3D FROM BUILDING | 1700 W BOONE AVE | 2/20/2022 | |
| C | THEFT 3D FROM MOTOR VEHICLE | 1100 N MONROE ST | 2/20/2022 | |
| <u>SPA2WH</u> | | | | |
| C | ASSAULT 2D | 1900 N HOLY NAMES CT | 2/22/2022 | P1 |
| C | BURGLARY 1D FROM RESIDENCE | 1600 N RIVER RIDGE BLVD | 2/24/2022 | Oth |
| C | THEFT 3D ALL OTHER | 1200 N RIVER RIDGE BLVD | 2/21/2022 | |
| C | THEFT 3D CITY ALL OTHER | 3800 W WHISTALKS WAY | 2/21/2022 | P1 |
| C | THEFT OF MOTOR VEHICLE | 4000 W WHISTALKS WAY | 2/24/2022 | P1 |

POLICE SUMMARY - Ending: Saturday, February 26, 2022



NE - Neva-Wood District (P3)

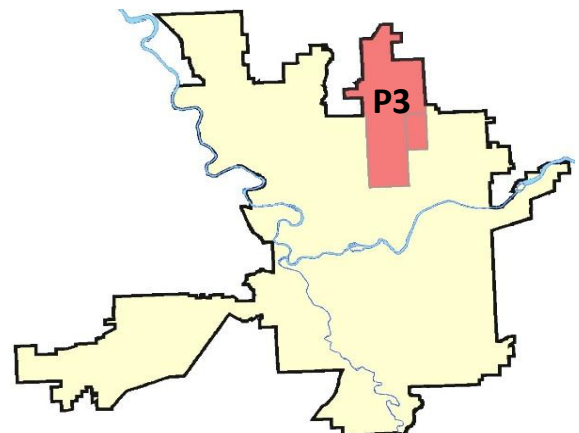
Preliminary IBR Counts

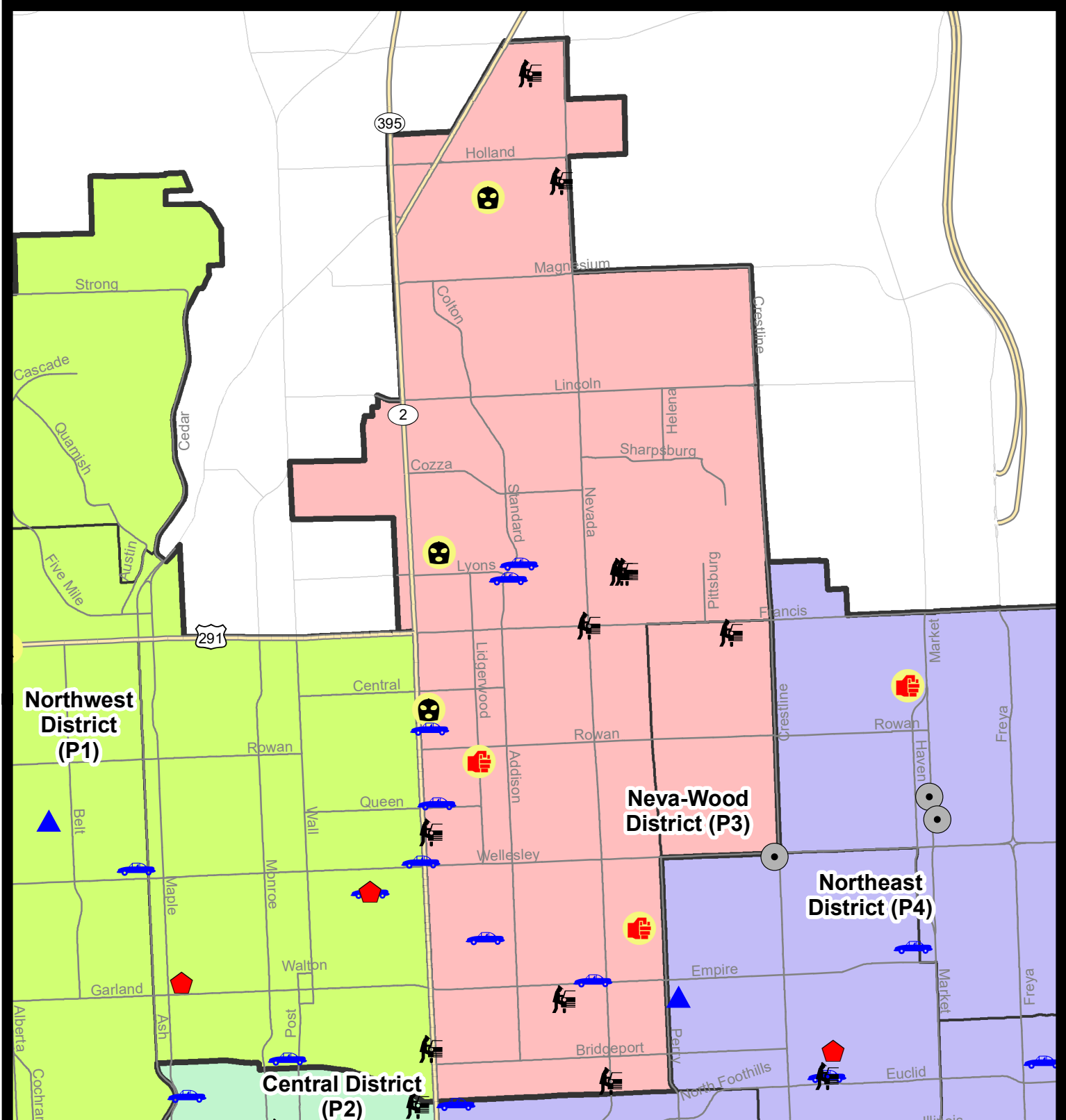
| NIBRS Categories (Part 1 Selected) | | 7 Day Comparison | | | 28 Day Comparison | | | YTD Comparison | | |
|---|-----------------------------|-----------------------|-------|----------|-----------------------------|-------|-----------------------|----------------|-------|---------|
| | | Current | Prior | Percent | Current | Prior | Percent | Current | Prior | Percent |
| Violent | Criminal Homicide | 0 | 0 | | 0 | 0 | | 0 | 0 | |
| | Rape | 0 | 0 | | 0 | 2 | -100.00% | 2 | 5 | -60.00% |
| | Robbery - Commercial | 3 | 0 | | 5 | 5 | 0.00% | 10 | 3 | 233.33% |
| | Robbery - Person | 0 | 0 | | 4 | 2 | 100.00% | 6 | 2 | 200.00% |
| | Aggravated Assault - Non DV | 2 | 1 | 100.00% | 7 | 1 | 600.00% | 8 | 12 | -33.33% |
| | Aggravated Assault - DV | 0 | 1 | -100.00% | 4 | 5 | -20.00% | 9 | 13 | -30.77% |
| Violent Total: | | 5 | 2 | 150.00% | 20 | 15 | 33.33% | 35 | 35 | 0.00% |
| Property | Burglary - Residential | 0 | 0 | | 7 | 12 | -41.67% | 19 | 18 | 5.56% |
| | Burglary Garage | 0 | 0 | | 1 | 7 | -85.71% | 8 | 11 | -27.27% |
| | Burglary Commercial | 0 | 2 | -100.00% | 7 | 7 | 0.00% | 14 | 21 | -33.33% |
| | Larceny | 39 | 64 | -39.06% | 200 | 195 | 2.56% | 398 | 329 | 20.97% |
| | Vehicle Theft | 6 | 8 | -25.00% | 30 | 21 | 42.86% | 52 | 25 | 108.00% |
| | Arson | 0 | 0 | | 0 | 2 | -100.00% | 2 | 0 | |
| Property Total: | | 45 | 74 | -39.19% | 245 | 244 | 0.41% | 493 | 404 | 22.03% |
| Preliminary Part 1 Crime Totals: | | 50 | 76 | -34.21% | 265 | 259 | 2.32% | 528 | 439 | 20.27% |
| Current 7 Day Period: | | 2/20/2022 - 2/26/2022 | | | Prior 7 Day Period: | | 2/13/2022 - 2/19/2022 | | | |
| Current 28 Day Period: | | 1/30/2022 - 2/26/2022 | | | Prior 28 Day Period: | | 1/2/2022 - 1/29/2022 | | | |
| Current YTD Day Period: | | 1/1/2022 - 2/26/2022 | | | Prior YTD Period: | | 1/1/2021 - 2/26/2021 | | | |

Prepared by SPD Crime Analysis Office - Monday, February 28, 2022

NOTE: SPD moved from UCR to the NIBRS reporting standard on 10/4/16 following the transition to a new RMS System. [Numbers on CompStat reports prior to this date should not be used as a comparison to those on this report.](#) Additional info on these reporting standards can be found on the FBI website: <https://ucr.fbi.gov/nibrs-overview>

This chart represents Preliminary counts of selected crime categories from Police Case Reports. Full statistical analysis to determine the confidence level of this data has not been performed. The % change columns on the preliminary counts differ from the percentage change on the NIBRS crime report, sometimes significantly. The CompStat report is designed for operational use and includes only selected NIBRS categories and coding less complex than full NIBRS rules. Official statistics for these and other NIBRS categories can be found on WASPC & FBI websites once available.





City of Spokane
Neva-Wood District (P3)

Selected Crime Codes

2022-02-20 to 2022-02-26

**Prepared By:
Crime Analysis Unit
Spokane Police Department**


Legend

NIBRS Events



Cases Represent LERMS Crime Codes
Points may indicate multiple events
Note: Veh Prowl is only Larceny displayed

*For Additional Information on
Incidents pertaining to an
Area, Trend, or Pattern
Contact Information Analysis*



THIS IS NOT A LEGAL DOCUMENT:
The information shown on this map is compiled from various sources and is subject to constant revision. Information shown on this map should not be used to determine the location of facilities in relationship to property lines, section lines, streets, etc.

Sunday - Saturday

NE - Neva-Wood District (P3)

2/20/2022 TO 2/26/2022



| <u>A/C</u> | <u>Offense Statute</u> | <u>Address</u> | <u>Reported Date</u> | <u>Dist</u> |
|---------------|--|--------------------------------|----------------------|-------------|
| SPB3NL | | | | |
| C | ASSAULT 2D | 1200 E ROCKWELL AVE | 2/24/2022 | P4 |
| C | DRIVE BY SHOOTING | E SANSON AVE / N LIDGERWOOD ST | 2/25/2022 | P4 |
| C | ROBBERY 1D COMMERCIAL | 9200 N COLTON ST | 2/21/2022 | P4 |
| C | ROBBERY 1D COMMERCIAL | 6700 N DIVISION ST | 2/23/2022 | P4 |
| C | ROBBERY 1D COMMERCIAL | 5800 N DIVISION ST | 2/23/2022 | P4 |
| C | TAKING MOTOR VEHICLE WITHOUT PERMISSION 2D | 900 E EMPIRE AVE | 2/24/2022 | P3 |
| C | THEFT 2D ALL OTHER | 1600 E FRANCIS AVE | 2/22/2022 | P3 |
| C | THEFT 2D ALL OTHER | 1000 E FRANCIS AVE | 2/25/2022 | P4 |
| C | THEFT 2D FROM MOTOR VEHICLE | 9300 N NEVADA ST | 2/20/2022 | P3 |
| C | THEFT 2D FROM MOTOR VEHICLE | 700 E PROVIDENCE AVE | 2/22/2022 | P2 |
| C | THEFT 2D SHOPLIFTING | 5600 N DIVISION ST | 2/20/2022 | |
| C | THEFT 2D SHOPLIFTING | 5600 N DIVISION ST | 2/20/2022 | |
| C | THEFT 2D SHOPLIFTING | 5600 N DIVISION ST | 2/20/2022 | |
| C | THEFT 2D SHOPLIFTING | 4700 N DIVISION ST | 2/21/2022 | |
| C | THEFT 2D SHOPLIFTING | 9100 N NEWPORT HWY | 2/22/2022 | |
| C | THEFT 2D SHOPLIFTING | 4700 N DIVISION ST | 2/22/2022 | |
| C | THEFT 2D VEHICLE PARTS AND ACCESSORIES | 7000 N WISCOMB ST | 2/22/2022 | P3 |
| C | THEFT 3D CITY SHOPLIFTING | 9200 N NEVADA ST | 2/20/2022 | P4 |
| C | THEFT 3D CITY SHOPLIFTING | 7700 N DIVISION ST | 2/24/2022 | P2 |
| C | THEFT 3D CITY SHOPLIFTING | 4700 N DIVISION ST | 2/25/2022 | P3 |
| C | THEFT 3D FROM BUILDING | 6500 N NEVADA ST | 2/25/2022 | P3 |
| C | THEFT 3D FROM BUILDING | 6900 N WISCOMB ST | 2/26/2022 | P3 |
| C | THEFT 3D FROM MOTOR VEHICLE | 9900 N NEWPORT HWY | 2/21/2022 | P3 |
| C | THEFT 3D FROM MOTOR VEHICLE | 1200 E LYONS AVE | 2/24/2022 | P3 |
| A | THEFT 3D FROM MOTOR VEHICLE | 1200 E LYONS AVE | 2/24/2022 | P3 |
| C | THEFT 3D FROM MOTOR VEHICLE | E DALTON AVE / N NEVADA ST | 2/24/2022 | P3 |
| C | THEFT 3D FROM MOTOR VEHICLE | 4700 N DIVISION ST | 2/21/2022 | |
| C | THEFT 3D FROM MOTOR VEHICLE | N NEVADA ST / E FRANCIS AVE | 2/23/2022 | |
| C | THEFT 3D SHOPLIFTING | 5800 N DIVISION ST | 2/22/2022 | P3 |
| C | THEFT 3D SHOPLIFTING | 5800 N DIVISION ST | 2/24/2022 | P3 |
| C | THEFT 3D SHOPLIFTING | 9700 N NEWPORT HWY | 2/23/2022 | P3 |
| C | THEFT 3D SHOPLIFTING | 9700 N NEWPORT HWY | 2/24/2022 | P3 |
| C | THEFT 3D SHOPLIFTING | 4700 N DIVISION ST | 2/23/2022 | P3 |
| C | THEFT 3D SHOPLIFTING | 9600 N NEWPORT HWY | 2/20/2022 | |
| C | THEFT 3D SHOPLIFTING | 9100 N NEWPORT HWY | 2/20/2022 | |
| C | THEFT 3D SHOPLIFTING | 9700 N NEWPORT HWY | 2/20/2022 | |
| C | THEFT 3D SHOPLIFTING | 9600 N NEWPORT HWY | 2/21/2022 | |
| C | THEFT 3D SHOPLIFTING | 9600 N NEWPORT HWY | 2/21/2022 | |

For protection of victim privacy, the entire address on sexual assault crimes has been redacted.

| A/C | Offense Statute | Address | Reported Date | Dist |
|------------|--|----------------------------------|----------------------|-------------|
| C | THEFT 3D SHOPLIFTING | 9600 N NEWPORT HWY | 2/21/2022 | |
| C | THEFT 3D SHOPLIFTING | 5600 N DIVISION ST | 2/22/2022 | |
| C | THEFT 3D SHOPLIFTING | 5600 N DIVISION ST | 2/21/2022 | |
| C | THEFT 3D VEHICLE PARTS AND ACCESSORIES | 900 E HOLYOKE AVE | 2/24/2022 | P3 |
| C | THEFT 3D VEHICLE PARTS AND ACCESSORIES | 7800 N DIVISION ST | 2/23/2022 | P3 |
| C | THEFT 3D VEHICLE PARTS AND ACCESSORIES | 4700 N DIVISION ST | 2/26/2022 | P3 |
| C | THEFT OF MOTOR VEHICLE | N LIDGERWOOD ST / E ROCKWELL AVE | 2/21/2022 | P3 |
| C | THEFT OF MOTOR VEHICLE | 6600 N ADDISON ST | 2/23/2022 | P4 |
| C | THEFT OF MOTOR VEHICLE | 6700 N STANDARD ST | 2/24/2022 | P4 |
| C | THEFT OF MOTOR VEHICLE | 5600 N DIVISION ST | 2/24/2022 | P4 |
| C | THEFT OF MOTOR VEHICLE | 0 E QUEEN AVE | 2/25/2022 | P3 |

SPB3WH

| | | | | |
|---|-----------------------------|--------------------|-----------|----|
| C | THEFT 3D FROM MOTOR VEHICLE | 1800 E DECATUR AVE | 2/24/2022 | P2 |
|---|-----------------------------|--------------------|-----------|----|

POLICE SUMMARY - Ending: Saturday, February 26, 2022



NE - Northeast District (P4)

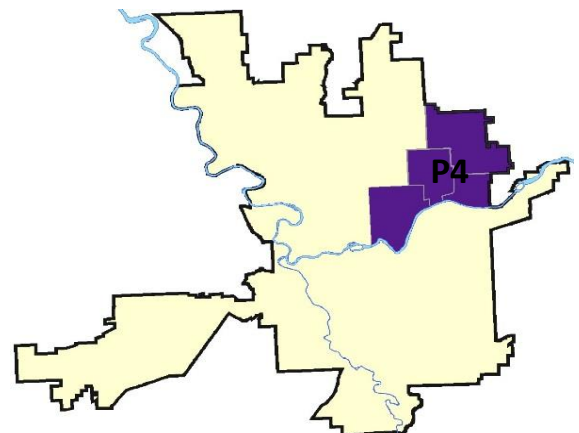
Preliminary IBR Counts

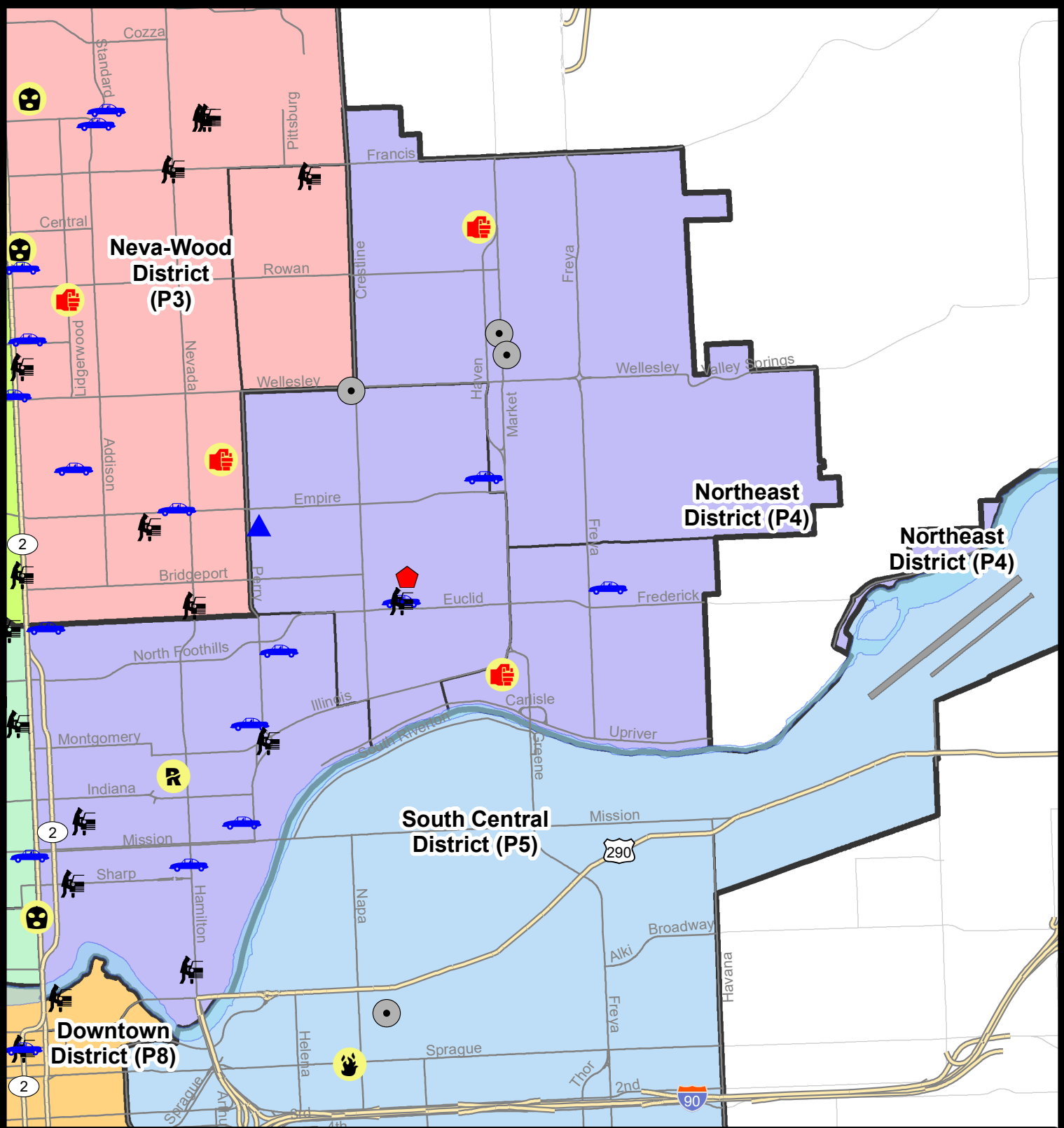
| NIBRS Categories (Part 1 Selected) | | 7 Day Comparison | | | 28 Day Comparison | | | YTD Comparison | | |
|---|-----------------------------|-----------------------|-------|----------|-----------------------------|-------|-----------------------|----------------|-------|---------|
| | | Current | Prior | Percent | Current | Prior | Percent | Current | Prior | Percent |
| Violent | Criminal Homicide | 0 | 0 | | 0 | 0 | | 0 | 0 | |
| | Rape | 1 | 1 | 0.00% | 2 | 2 | 0.00% | 4 | 4 | 0.00% |
| | Robbery - Commercial | 0 | 0 | | 0 | 1 | -100.00% | 1 | 1 | 0.00% |
| | Robbery - Person | 0 | 1 | -100.00% | 2 | 1 | 100.00% | 3 | 6 | -50.00% |
| | Aggravated Assault - Non DV | 1 | 2 | -50.00% | 7 | 3 | 133.33% | 10 | 9 | 11.11% |
| | Aggravated Assault - DV | 1 | 4 | -75.00% | 9 | 5 | 80.00% | 14 | 13 | 7.69% |
| Violent Total: | | 3 | 8 | -62.50% | 20 | 12 | 66.67% | 32 | 33 | -3.03% |
| Property | Burglary - Residential | 1 | 6 | -83.33% | 10 | 14 | -28.57% | 24 | 16 | 50.00% |
| | Burglary Garage | 1 | 2 | -50.00% | 4 | 1 | 300.00% | 6 | 3 | 100.00% |
| | Burglary Commercial | 3 | 6 | -50.00% | 15 | 15 | 0.00% | 31 | 11 | 181.82% |
| | Larceny | 12 | 31 | -61.29% | 99 | 81 | 22.22% | 184 | 190 | -3.16% |
| | Vehicle Theft | 8 | 7 | 14.29% | 27 | 25 | 8.00% | 54 | 31 | 74.19% |
| | Arson | 0 | 0 | | 0 | 1 | -100.00% | 1 | 2 | -50.00% |
| Property Total: | | 25 | 52 | -51.92% | 155 | 137 | 13.14% | 300 | 253 | 18.58% |
| Preliminary Part 1 Crime Totals: | | 28 | 60 | -53.33% | 175 | 149 | 17.45% | 332 | 286 | 16.08% |
| Current 7 Day Period: | | 2/20/2022 - 2/26/2022 | | | Prior 7 Day Period: | | 2/13/2022 - 2/19/2022 | | | |
| Current 28 Day Period: | | 1/30/2022 - 2/26/2022 | | | Prior 28 Day Period: | | 1/2/2022 - 1/29/2022 | | | |
| Current YTD Day Period: | | 1/1/2022 - 2/26/2022 | | | Prior YTD Period: | | 1/1/2021 - 2/26/2021 | | | |

Prepared by SPD Crime Analysis Office - Monday, February 28, 2022

NOTE: SPD moved from UCR to the NIBRS reporting standard on 10/4/16 following the transition to a new RMS System. [Numbers on CompStat reports prior to this date should not be used as a comparison to those on this report.](#) Additional info on these reporting standards can be found on the FBI website: <https://ucr.fbi.gov/nibrs-overview>

This chart represents Preliminary counts of selected crime categories from Police Case Reports. Full statistical analysis to determine the confidence level of this data has not been performed. The % change columns on the preliminary counts differ from the percentage change on the NIBRS crime report, sometimes significantly. The CompStat report is designed for operational use and includes only selected NIBRS categories and coding less complex than full NIBRS rules. Official statistics for these and other NIBRS categories can be found on WASPC & FBI websites once available.





City of Spokane
Northeast District (P4)
Selected Crime Codes
2022-02-20 to 2022-02-26
 Prepared By:
 Crime Analysis Unit
 Spokane Police Department

Legend

NIBRS Events

| | | |
|--------------------|----------------------|---------------------|
| Criminal Homicide | Robbery Person | Burglary Commercial |
| Rape | Aggravated Assault | Vehicle Prowling |
| Robbery Commercial | Burglary Residential | Vehicle Theft |
| | Burglary Garage | Arson |

For Additional Information on Incidents pertaining to an Area, Trend, or Pattern Contact Information Analysis

*Cases Represent LERMS Crime Codes
 Points may indicate multiple events
 Note: Veh Prowl is only Larceny displayed*

0 0.2 0.4 0.8 Miles

THIS IS NOT A LEGAL DOCUMENT:
 The information shown on this map is compiled from various sources and is subject to constant revision. Information shown on this map should not be used to determine the location of facilities in relationship to property lines, section lines, streets, etc.

Sunday - Saturday

NE - Northeast District (P4)

2/20/2022 TO 2/26/2022



| <u>A/C</u> | <u>Offense Statute</u> | <u>Address</u> | <u>Reported Date</u> | <u>Dist</u> |
|----------------------|--|--------------------------|----------------------|-------------|
| <u>SPB4BE</u> | | | | |
| C | BURGLARY 2D COMMERCIAL | 2000 E WELLESLEY AVE | 2/23/2022 | P4 |
| C | BURGLARY 2D GARAGE | 1400 E PROVIDENCE AVE | 2/23/2022 | P4 |
| C | RESIDENTIAL BURGLARY | 2300 E BRIDGEPORT AVE | 2/20/2022 | P4 |
| C | THEFT 2D VEHICLE PARTS AND ACCESSORIES | 3500 N REGAL ST | 2/21/2022 | |
| A | THEFT 3D FROM MOTOR VEHICLE | 2300 E EUCLID AVE | 2/22/2022 | P4 |
| C | THEFT 3D SHOPLIFTING | 3000 E EUCLID AVE | 2/21/2022 | |
| C | THEFT OF MOTOR VEHICLE | 2300 E EUCLID AVE | 2/20/2022 | P4 |
| C | THEFT OF MOTOR VEHICLE | 3900 N MARKET ST | 2/26/2022 | P4 |
| <u>SPB4HI</u> | | | | |
| C | ASSAULT 2D | 2900 E COLUMBIA AVE | 2/20/2022 | P4 |
| A | BURGLARY 2D COMMERCIAL | 4800 N MARKET ST | 2/21/2022 | P4 |
| A | BURGLARY 2D COMMERCIAL | 5000 N MARKET ST | 2/26/2022 | P4 |
| C | THEFT 2D VEHICLE PARTS AND ACCESSORIES | 2100 E QUEEN AVE | 2/23/2022 | P4 |
| C | THEFT 3D ALL OTHER | 5400 N REGAL ST | 2/20/2022 | |
| <u>SPB4LO</u> | | | | |
| C | RAPE 3D | | 2/22/2022 | P7 |
| C | THEFT 2D ALL OTHER | 2800 N HOGAN ST | 2/25/2022 | P4 |
| C | THEFT 2D FROM MOTOR VEHICLE | 1700 N LIDGERWOOD ST | 2/22/2022 | P4 |
| C | THEFT 2D FROM MOTOR VEHICLE | E SHARP AVE / N PEARL ST | 2/22/2022 | |
| A | THEFT 3D ALL OTHER | 2900 N NEVADA ST | 2/23/2022 | P2 |
| C | THEFT 3D FROM MOTOR VEHICLE | 700 N HAMILTON ST | 2/21/2022 | |
| C | THEFT OF A FIREARM FROM MOTOR VEHICLE | 1400 E ILLINOIS AVE | 2/23/2022 | P4 |
| C | THEFT OF MOTOR VEHICLE | 1200 E AUGUSTA AVE | 2/20/2022 | P4 |
| C | THEFT OF MOTOR VEHICLE | 1300 E CARLISLE AVE | 2/20/2022 | P4 |
| C | THEFT OF MOTOR VEHICLE | 1300 N HAMILTON ST | 2/20/2022 | P4 |
| C | THEFT OF MOTOR VEHICLE | 0 E EUCLID AVE | 2/21/2022 | P4 |
| C | THEFT OF MOTOR VEHICLE | 2800 N HOGAN ST | 2/25/2022 | P4 |
| <u>SPB4MI</u> | | | | |
| C | ASSAULT 2D | 2600 N MARKET ST | 2/24/2022 | P4 |
| C | THEFT 3D VEHICLE PARTS AND ACCESSORIES | 2400 N JULIA ST | 2/23/2022 | P4 |
| C | THEFT OF MOTOR VEHICLE | 3700 E LIBERTY AVE | 2/25/2022 | P1 |

SPOKANE POLICE DEPARTMENT



SOUTH **Police Service Area**

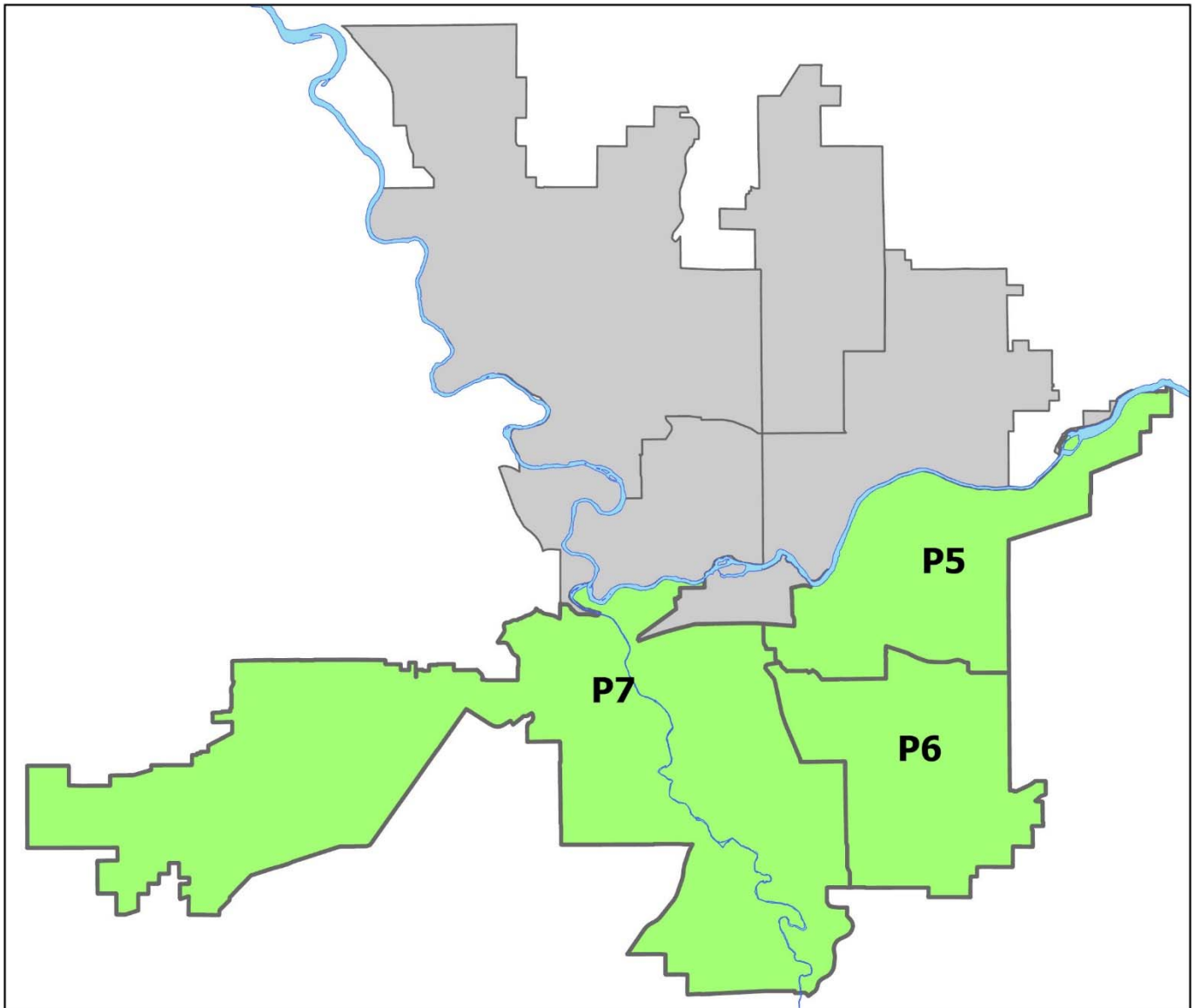
PSA Commander

Captain Brad Arleth

South Central District (P5)

Southeast District (P6)

Southwest District (P7)



POLICE SUMMARY - Ending: Saturday, February 26, 2022

SOUTH PRECINCT (P5, P6, and P7)



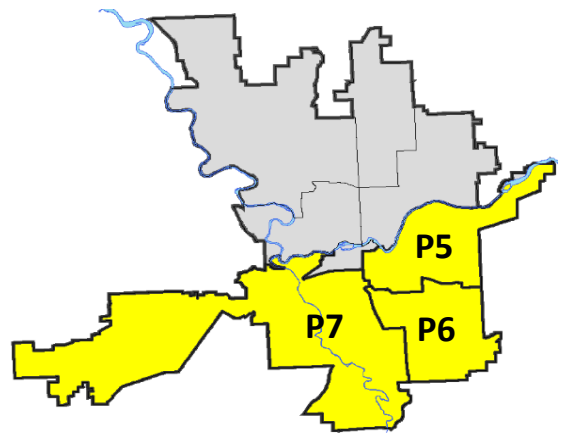
Preliminary IBR Counts

| NIBRS Categories (Part 1 Selected) | | 7 Day Comparison | | | 28 Day Comparison | | | YTD Comparison | | |
|---|-----------------------------|-----------------------|-------|----------|-----------------------------|-------|-----------------------|----------------|-------|---------|
| | | Current | Prior | Percent | Current | Prior | Percent | Current | Prior | Percent |
| Violent | Criminal Homicide | 0 | 0 | | 0 | 0 | | 0 | 0 | |
| | Rape | 0 | 0 | | 2 | 6 | -66.67% | 8 | 14 | -42.86% |
| | Robbery - Commercial | 1 | 0 | | 2 | 1 | 100.00% | 3 | 0 | |
| | Robbery - Person | 1 | 1 | 0.00% | 5 | 2 | 150.00% | 7 | 3 | 133.33% |
| | Aggravated Assault - Non DV | 1 | 6 | -83.33% | 12 | 10 | 20.00% | 22 | 17 | 29.41% |
| | Aggravated Assault - DV | 0 | 0 | | 5 | 5 | 0.00% | 13 | 17 | -23.53% |
| Violent Total: | | 3 | 7 | -57.14% | 26 | 24 | 8.33% | 53 | 51 | 3.92% |
| Property | Burglary - Residential | 4 | 8 | -50.00% | 22 | 19 | 15.79% | 41 | 28 | 46.43% |
| | Burglary Garage | 0 | 2 | -100.00% | 7 | 6 | 16.67% | 14 | 24 | -41.67% |
| | Burglary Commercial | 2 | 2 | 0.00% | 7 | 14 | -50.00% | 21 | 22 | -4.55% |
| | Larceny | 38 | 58 | -34.48% | 231 | 217 | 6.45% | 450 | 365 | 23.29% |
| | Vehicle Theft | 9 | 11 | -18.18% | 47 | 40 | 17.50% | 87 | 43 | 102.33% |
| | Arson | 1 | 0 | | 1 | 2 | -50.00% | 3 | 3 | 0.00% |
| Property Total: | | 54 | 81 | -33.33% | 315 | 298 | 5.70% | 616 | 485 | 27.01% |
| Preliminary Part 1 Crime Totals: | | 57 | 88 | -35.23% | 341 | 322 | 5.90% | 669 | 536 | 24.81% |
| Current 7 Day Period: | | 2/20/2022 - 2/26/2022 | | | Prior 7 Day Period: | | 2/13/2022 - 2/19/2022 | | | |
| Current 28 Day Period: | | 1/30/2022 - 2/26/2022 | | | Prior 28 Day Period: | | 1/2/2022 - 1/29/2022 | | | |
| Current YTD Day Period: | | 1/1/2022 - 2/26/2022 | | | Prior YTD Period: | | 1/1/2021 - 2/26/2021 | | | |

Prepared by SPD Crime Analysis Office - Monday, February 28, 2022

NOTE: SPD moved from UCR to the NIBRS reporting standard on 10/4/16 following the transition to a new RMS System. [Numbers on CompStat reports prior to this date should not be used as a comparison to those on this report.](#) Additional info on these reporting standards can be found on the FBI website: <https://ucr.fbi.gov/nibrs-overview>

This chart represents Preliminary counts of selected crime categories from Police Case Reports. Full statistical analysis to determine the confidence level of this data has not been performed. The % change columns on the preliminary counts differ from the percentage change on the NIBRS crime report, sometimes significantly. The CompStat report is designed for operational use and includes only selected NIBRS categories and coding less complex than full NIBRS rules. Official statistics for these and other NIBRS categories can be found on WASPC & FBI websites once available.



POLICE SUMMARY - Ending: Saturday, February 26, 2022



SE - South Central District (P5)

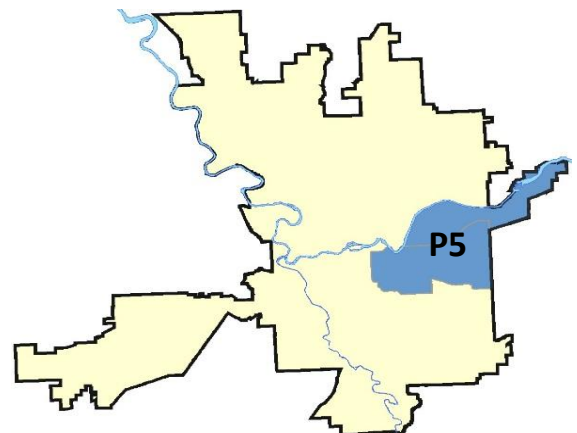
Preliminary IBR Counts

| NIBRS Categories (Part 1 Selected) | | 7 Day Comparison | | | 28 Day Comparison | | | YTD Comparison | | |
|---|-----------------------------|-----------------------|-------|----------|-----------------------------|-------|-----------------------|----------------|-------|---------|
| | | Current | Prior | Percent | Current | Prior | Percent | Current | Prior | Percent |
| Violent | Criminal Homicide | 0 | 0 | | 0 | 0 | | 0 | 0 | |
| | Rape | 0 | 0 | | 1 | 3 | -66.67% | 4 | 6 | -33.33% |
| | Robbery - Commercial | 0 | 0 | | 0 | 0 | | 0 | 0 | |
| | Robbery - Person | 0 | 1 | -100.00% | 3 | 0 | | 3 | 1 | 200.00% |
| | Aggravated Assault - Non DV | 1 | 3 | -66.67% | 8 | 4 | 100.00% | 12 | 8 | 50.00% |
| | Aggravated Assault - DV | 0 | 0 | | 3 | 4 | -25.00% | 9 | 10 | -10.00% |
| Violent Total: | | 1 | 4 | -75.00% | 15 | 11 | 36.36% | 28 | 25 | 12.00% |
| Property | Burglary - Residential | 2 | 2 | 0.00% | 8 | 9 | -11.11% | 17 | 6 | 183.33% |
| | Burglary Garage | 0 | 1 | -100.00% | 2 | 1 | 100.00% | 3 | 6 | -50.00% |
| | Burglary Commercial | 2 | 2 | 0.00% | 6 | 8 | -25.00% | 14 | 12 | 16.67% |
| | Larceny | 11 | 14 | -21.43% | 78 | 78 | 0.00% | 156 | 136 | 14.71% |
| | Vehicle Theft | 1 | 4 | -75.00% | 15 | 16 | -6.25% | 31 | 14 | 121.43% |
| | Arson | 1 | 0 | | 1 | 1 | 0.00% | 2 | 2 | 0.00% |
| Property Total: | | 17 | 23 | -26.09% | 110 | 113 | -2.65% | 223 | 176 | 26.70% |
| Preliminary Part 1 Crime Totals: | | 18 | 27 | -33.33% | 125 | 124 | 0.81% | 251 | 201 | 24.88% |
| Current 7 Day Period: | | 2/20/2022 - 2/26/2022 | | | Prior 7 Day Period: | | 2/13/2022 - 2/19/2022 | | | |
| Current 28 Day Period: | | 1/30/2022 - 2/26/2022 | | | Prior 28 Day Period: | | 1/2/2022 - 1/29/2022 | | | |
| Current YTD Day Period: | | 1/1/2022 - 2/26/2022 | | | Prior YTD Period: | | 1/1/2021 - 2/26/2021 | | | |


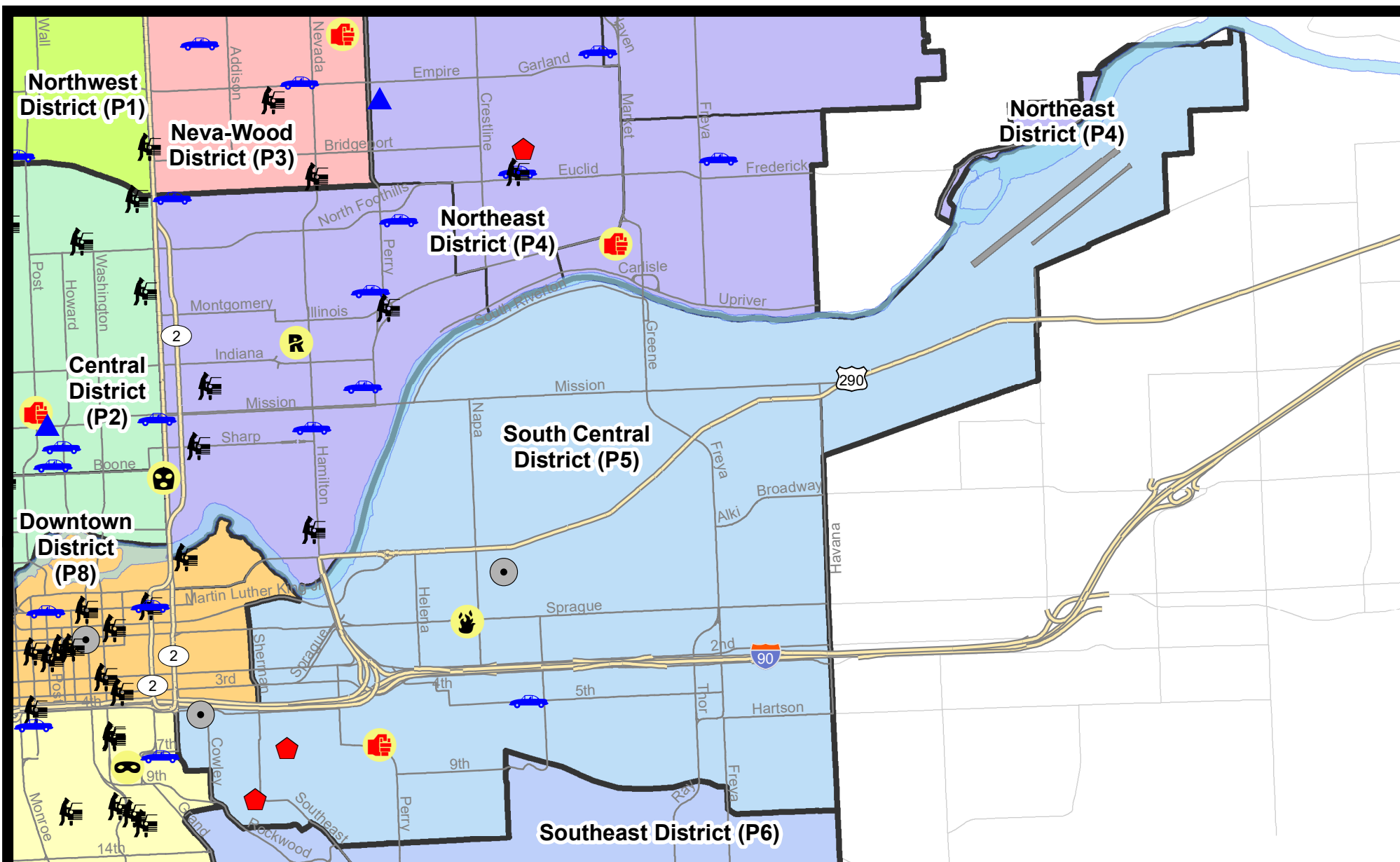
Prepared by SPD Crime Analysis Office - Monday, February 28, 2022

NOTE: SPD moved from UCR to the NIBRS reporting standard on 10/4/16 following the transition to a new RMS System. [Numbers on CompStat reports prior to this date should not be used as a comparison to those on this report.](#) Additional info on these reporting standards can be found on the FBI website: <https://ucr.fbi.gov/nibrs-overview>

This chart represents Preliminary counts of selected crime categories from Police Case Reports. Full statistical analysis to determine the confidence level of this data has not been performed. The % change columns on the preliminary counts differ from the percentage change on the NIBRS crime report, sometimes significantly. The CompStat report is designed for operational use and includes only selected NIBRS categories and coding less complex than full NIBRS rules. Official statistics for these and other NIBRS categories can be found on WASPC & FBI websites once available.



Note: On 2/10/21 a portion of the Police Block SPC5EC became part of the Downtown Precinct (SPD8EC); Consequently activity in P5 will appear lower if compared to printed CompStat reports prior to 2/10/21



City of Spokane
South Central District (P5)
Selected
Crime Types
2022-02-20 to 2022-02-26

Prepared By:
Crime Analysis Unit
Spokane Police Department

Legend

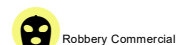
NIBRS Events



Criminal Homicide



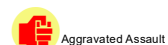
Rape



Robbery Commercial



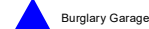
Robbery Person



Aggravated Assault



Burglary Residential



Burglary Garage



Burglary Commercial



Vehicle Prowling



Vehicle Theft



Arson

Cases Represent LERMS Crime Codes
 Points may indicate multiple events
 Note: Veh Prowl is only Larceny category displayed



For Additional Information on Incidents
 pertaining to an Area, Trend, or Pattern
 Contact Information Analysis

0 0.2 0.4 0.6 0.8 1 Miles



THIS IS NOT A LEGAL DOCUMENT:
 The information shown on this map is compiled
 from various sources and is subject to constant
 revision. Information shown on this map should
 not be used to determine the location of facilities
 in relationship to property lines, section lines,
 streets, etc.

Sunday - Saturday

SE - South Central District (P5)

2/20/2022 TO 2/26/2022



| <u>A/C</u> | <u>Offense Statute</u> | <u>Address</u> | <u>Reported Date</u> | <u>Dist</u> |
|----------------------|-------------------------------|------------------------|-----------------------------|--------------------|
| <u>SPC5EC</u> | | | | |
| C | ARSON 2D | 1900 E SPRAGUE AVE | 2/23/2022 | P6 |
| C | BURGLARY 2D COMMERCIAL | 300 N LEE ST | 2/20/2022 | P6 |
| C | BURGLARY 2D COMMERCIAL | 100 E 4TH AVE | 2/25/2022 | P6 |
| A | BURGLARY 2D FENCED AREA | E 3RD AVE / S HATCH ST | 2/24/2022 | P6 |
| C | DRIVE BY SHOOTING | 1200 E NEWARK AVE | 2/20/2022 | P6 |
| C | RESIDENTIAL BURGLARY | 700 S HATCH ST | 2/22/2022 | P6 |
| C | RESIDENTIAL BURGLARY | 400 E 10TH AVE | 2/25/2022 | P6 |
| C | THEFT 2D ALL OTHER | 2200 E RIVERSIDE AVE | 2/25/2022 | P5 |
| C | THEFT 2D FROM BUILDING | 3400 E SPRAGUE AVE | 2/22/2022 | P5 |
| C | THEFT 3D ALL OTHER | 3200 E HARTSON AVE | 2/23/2022 | P6 |
| C | THEFT 3D ALL OTHER | E 4TH AVE / S NAPA ST | 2/24/2022 | P5 |
| C | THEFT 3D ALL OTHER | 3600 E SPRAGUE AVE | 2/26/2022 | P8 |
| C | THEFT 3D CITY ALL OTHER | 2900 E SPRAGUE AVE | 2/22/2022 | P6 |
| C | THEFT 3D FROM BUILDING | 1400 E FRONT AVE | 2/20/2022 | P5 |
| C | THEFT OF MOTOR VEHICLE | E 5TH AVE / S STONE ST | 2/25/2022 | P6 |
| <u>SPC5GP</u> | | | | |
| C | THEFT 2D ALL OTHER | 2000 E MALLON AVE | 2/25/2022 | P4 |
| C | THEFT 2D FROM BUILDING | 1600 E MISSION AVE | 2/21/2022 | P6 |
| C | THEFT 3D CITY SHOPLIFTING | 1200 N FREYA WAY | 2/22/2022 | P6 |

POLICE SUMMARY - Ending: Saturday, February 26, 2022



SE - Southeast District (P6)

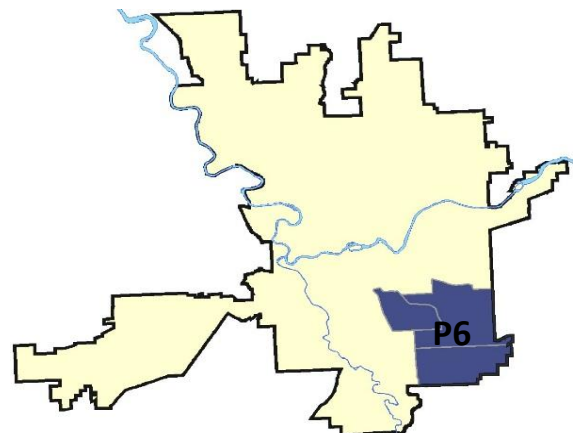
Preliminary IBR Counts

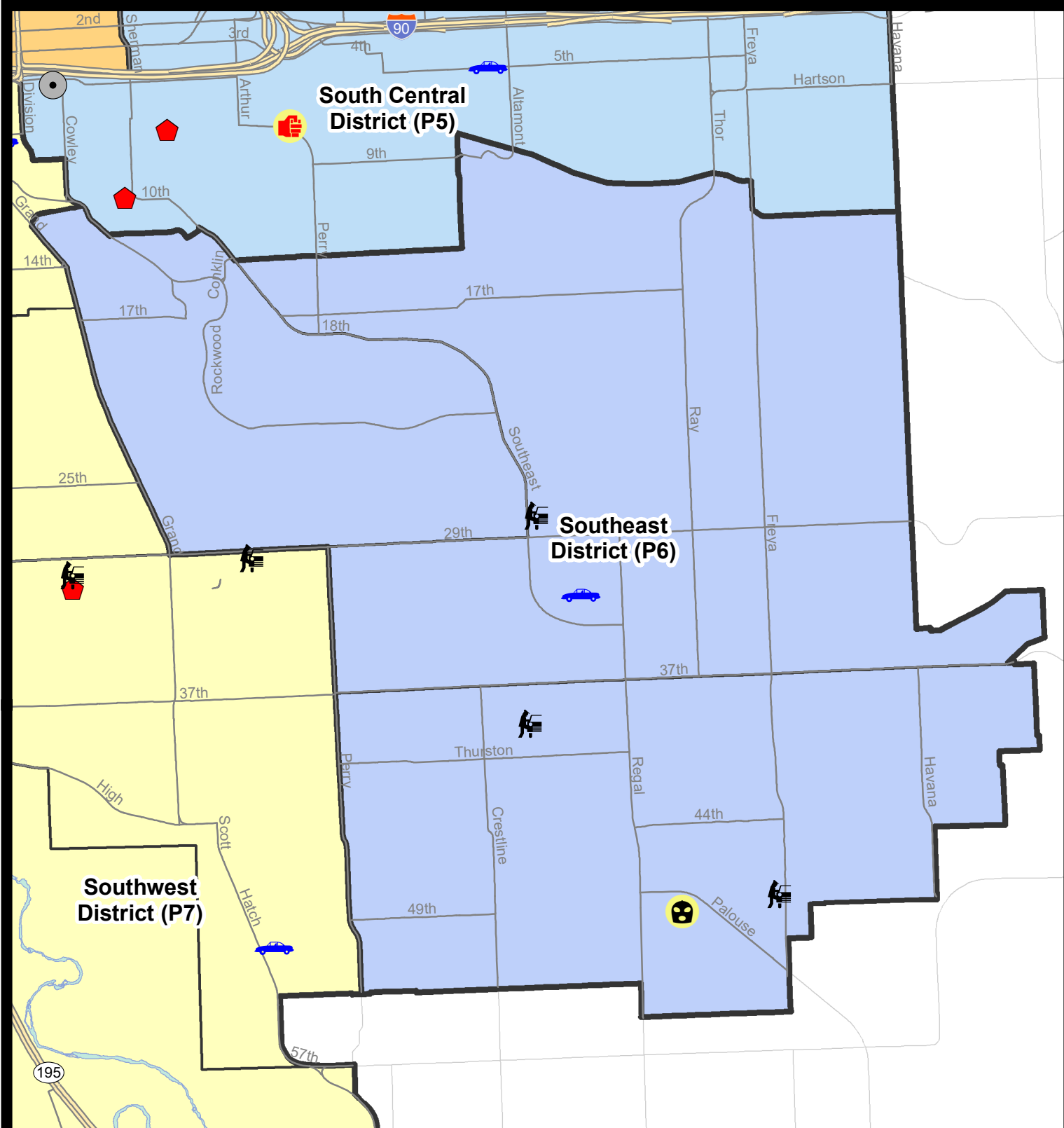
| NIBRS Categories (Part 1 Selected) | | 7 Day Comparison | | | 28 Day Comparison | | | YTD Comparison | | |
|---|-----------------------------|-----------------------|-------|----------|-----------------------------|-------|-----------------------|----------------|-------|----------|
| | | Current | Prior | Percent | Current | Prior | Percent | Current | Prior | Percent |
| Violent | Criminal Homicide | 0 | 0 | | 0 | 0 | | 0 | 0 | |
| | Rape | 0 | 0 | | 0 | 1 | -100.00% | 1 | 4 | -75.00% |
| | Robbery - Commercial | 1 | 0 | | 1 | 0 | | 1 | 0 | |
| | Robbery - Person | 0 | 0 | | 0 | 0 | | 0 | 0 | |
| | Aggravated Assault - Non DV | 0 | 0 | | 0 | 0 | | 0 | 3 | -100.00% |
| | Aggravated Assault - DV | 0 | 0 | | 1 | 1 | 0.00% | 3 | 2 | 50.00% |
| Violent Total: | | 1 | 0 | | 2 | 2 | 0.00% | 5 | 9 | -44.44% |
| Property | Burglary - Residential | 0 | 5 | -100.00% | 9 | 7 | 28.57% | 16 | 7 | 128.57% |
| | Burglary Garage | 0 | 0 | | 0 | 3 | -100.00% | 4 | 8 | -50.00% |
| | Burglary Commercial | 0 | 0 | | 0 | 2 | -100.00% | 2 | 1 | 100.00% |
| | Larceny | 6 | 9 | -33.33% | 34 | 41 | -17.07% | 76 | 73 | 4.11% |
| | Vehicle Theft | 1 | 3 | -66.67% | 12 | 7 | 71.43% | 19 | 9 | 111.11% |
| | Arson | 0 | 0 | | 0 | 1 | -100.00% | 1 | 0 | |
| Property Total: | | 7 | 17 | -58.82% | 55 | 61 | -9.84% | 118 | 98 | 20.41% |
| Preliminary Part 1 Crime Totals: | | 8 | 17 | -52.94% | 57 | 63 | -9.52% | 123 | 107 | 14.95% |
| Current 7 Day Period: | | 2/20/2022 - 2/26/2022 | | | Prior 7 Day Period: | | 2/13/2022 - 2/19/2022 | | | |
| Current 28 Day Period: | | 1/30/2022 - 2/26/2022 | | | Prior 28 Day Period: | | 1/2/2022 - 1/29/2022 | | | |
| Current YTD Day Period: | | 1/1/2022 - 2/26/2022 | | | Prior YTD Period: | | 1/1/2021 - 2/26/2021 | | | |

Prepared by SPD Crime Analysis Office - Monday, February 28, 2022

NOTE: SPD moved from UCR to the NIBRS reporting standard on 10/4/16 following the transition to a new RMS System. [Numbers on CompStat reports prior to this date should not be used as a comparison to those on this report.](#) Additional info on these reporting standards can be found on the FBI website: <https://ucr.fbi.gov/nibrs-overview>

This chart represents Preliminary counts of selected crime categories from Police Case Reports. Full statistical analysis to determine the confidence level of this data has not been performed. The % change columns on the preliminary counts differ from the percentage change on the NIBRS crime report, sometimes significantly. The CompStat report is designed for operational use and includes only selected NIBRS categories and coding less complex than full NIBRS rules. Official statistics for these and other NIBRS categories can be found on WASPC & FBI websites once available.





City of Spokane
Southeast District (P6)
Selected Crime Codes
2022-02-20 to 2022-02-26
Prepared By:
Crime Analysis Unit
Spokane Police Department

Legend

| | | |
|--------------------|----------------------|---------------------|
| Criminal Homicide | Robbery Person | Burglary Commercial |
| Rape | Aggravated Assault | Vehicle Prowling |
| Robbery Commercial | Burglary Residential | Vehicle Theft |
| Burglary Garage | Arson | |

*Cases Represent LERMS Crime Codes
Points may indicate multiple events
Note: Veh Prowl is only Larceny displayed*

0 0.15 0.3 0.6 Miles

For Additional Information on Incidents pertaining to an Area, Trend, or Pattern Contact Information Analysis

THIS IS NOT A LEGAL DOCUMENT:
The information shown on this map is compiled from various sources and is subject to constant revision. Information shown on this map should not be used to determine the location of facilities in relationship to property lines, section lines, streets, etc.

Sunday - Saturday

SE - Southeast District (P6)

2/20/2022 TO 2/26/2022



| <u>A/C</u> | <u>Offense Statute</u> | <u>Address</u> | <u>Reported Date</u> | <u>Dist</u> |
|----------------------|--|---------------------|----------------------|-------------|
| <u>SPC6LH</u> | | | | |
| C | THEFT 2D ALL OTHER | 4100 E 23RD AVE | 2/21/2022 | P6 |
| C | THEFT 2D FROM MOTOR VEHICLE | 2500 E 29TH AVE | 2/23/2022 | P6 |
| A | THEFT 3D VEHICLE PARTS AND ACCESSORIES | 2800 E 15TH AVE | 2/22/2022 | P6 |
| C | THEFT 3D VEHICLE PARTS AND ACCESSORIES | 3300 S FISKE ST | 2/25/2022 | P5 |
| C | THEFT OF MOTOR VEHICLE | 3100 S MT VERNON ST | 2/22/2022 | P6 |
| <u>SPC6SG</u> | | | | |
| C | ROBBERY 2D COMMERCIAL | 4900 S REGAL ST | 2/22/2022 | P6 |
| C | THEFT 3D FROM MOTOR VEHICLE | 3500 E 48TH CT | 2/20/2022 | |
| C | THEFT 3D FROM MOTOR VEHICLE | 2400 E 39TH AVE | 2/22/2022 | |

POLICE SUMMARY - Ending: Saturday, February 26, 2022



SW - Southwest District (P7)

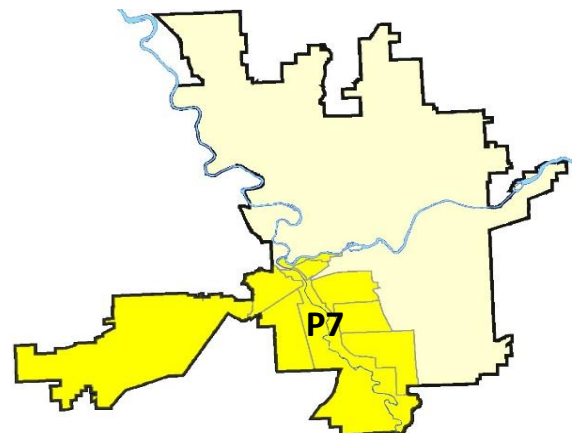
Preliminary IBR Counts

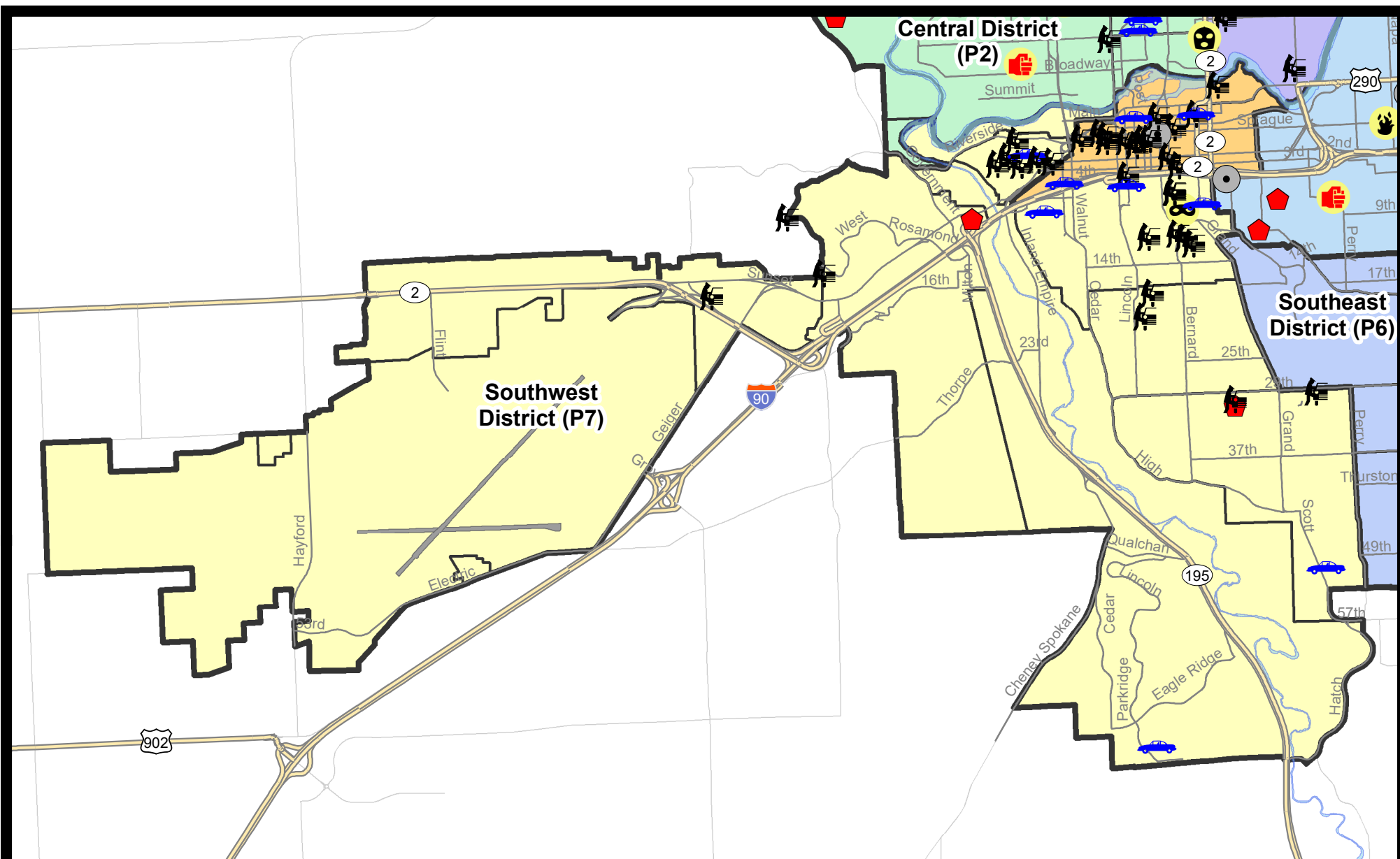
| NIBRS Categories (Part 1 Selected) | | 7 Day Comparison | | | 28 Day Comparison | | | YTD Comparison | | |
|---|-----------------------------|-----------------------|-------|----------|-----------------------------|-------|-----------------------|----------------|-------|----------|
| | | Current | Prior | Percent | Current | Prior | Percent | Current | Prior | Percent |
| Violent | Criminal Homicide | 0 | 0 | | 0 | 0 | | 0 | 0 | |
| | Rape | 0 | 0 | | 1 | 2 | -50.00% | 3 | 4 | -25.00% |
| | Robbery - Commercial | 0 | 0 | | 1 | 1 | 0.00% | 2 | 0 | |
| | Robbery - Person | 1 | 0 | | 2 | 2 | 0.00% | 4 | 2 | 100.00% |
| | Aggravated Assault - Non DV | 0 | 3 | -100.00% | 4 | 6 | -33.33% | 10 | 6 | 66.67% |
| | Aggravated Assault - DV | 0 | 0 | | 1 | 0 | | 1 | 5 | -80.00% |
| Violent Total: | | 1 | 3 | -66.67% | 9 | 11 | -18.18% | 20 | 17 | 17.65% |
| Property | Burglary - Residential | 2 | 1 | 100.00% | 5 | 3 | 66.67% | 8 | 15 | -46.67% |
| | Burglary Garage | 0 | 1 | -100.00% | 5 | 2 | 150.00% | 7 | 10 | -30.00% |
| | Burglary Commercial | 0 | 0 | | 1 | 4 | -75.00% | 5 | 9 | -44.44% |
| | Larceny | 21 | 35 | -40.00% | 119 | 98 | 21.43% | 218 | 156 | 39.74% |
| | Vehicle Theft | 7 | 4 | 75.00% | 20 | 17 | 17.65% | 37 | 20 | 85.00% |
| | Arson | 0 | 0 | | 0 | 0 | | 0 | 1 | -100.00% |
| Property Total: | | 30 | 41 | -26.83% | 150 | 124 | 20.97% | 275 | 211 | 30.33% |
| Preliminary Part 1 Crime Totals: | | 31 | 44 | -29.55% | 159 | 135 | 17.78% | 295 | 228 | 29.39% |
| Current 7 Day Period: | | 2/20/2022 - 2/26/2022 | | | Prior 7 Day Period: | | 2/13/2022 - 2/19/2022 | | | |
| Current 28 Day Period: | | 1/30/2022 - 2/26/2022 | | | Prior 28 Day Period: | | 1/2/2022 - 1/29/2022 | | | |
| Current YTD Day Period: | | 1/1/2022 - 2/26/2022 | | | Prior YTD Period: | | 1/1/2021 - 2/26/2021 | | | |

Prepared by SPD Crime Analysis Office - Monday, February 28, 2022

NOTE: SPD moved from UCR to the NIBRS reporting standard on 10/4/16 following the transition to a new RMS System. [Numbers on CompStat reports prior to this date should not be used as a comparison to those on this report.](#) Additional info on these reporting standards can be found on the FBI website: <https://ucr.fbi.gov/nibrs-overview>

This chart represents Preliminary counts of selected crime categories from Police Case Reports. Full statistical analysis to determine the confidence level of this data has not been performed. The % change columns on the preliminary counts differ from the percentage change on the NIBRS crime report, sometimes significantly. The CompStat report is designed for operational use and includes only selected NIBRS categories and coding less complex than full NIBRS rules. Official statistics for these and other NIBRS categories can be found on WASPC & FBI websites once available.

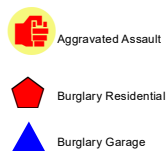





City of Spokane
Southwest District (P7)
Selected
Crime Types
2022-02-20 to 2022-02-26
 Prepared By:
 Crime Analysis Unit
 Spokane Police Department

Legend

NIBRS Events



Cases Represent LERMS Crime Codes
 Points may indicate multiple events
 Note: Veh Prowl is only Larceny category displayed



For Additional Information on Incidents
 pertaining to an Area, Trend, or Pattern
 Contact Information Analysis

0 0.2 0.4 0.6 0.8 1 1.2 1.4 1.6 Miles



THIS IS NOT A LEGAL DOCUMENT:
 The information shown on this map is compiled
 from various sources and is subject to constant
 revision. Information shown on this map should
 not be used to determine the location of facilities
 in relationship to property lines, section lines,
 streets, etc.



Sunday - Saturday

SE - Southwest District (P7)

2/20/2022 TO 2/26/2022



| <u>A/C</u> | <u>Offense Statute</u> | <u>Address</u> | <u>Reported Date</u> | <u>Dist</u> |
|----------------------|--|--------------------------|----------------------|-------------|
| C | THEFT OF MOTOR VEHICLE | W 16TH AVE / S CEDAR ST | 2/24/2022 | P7 |
| <u>SPD7BA</u> | | | | |
| C | IBR Purposes Only - Theft From Motor Vehicle | 2000 W RIVERSIDE AVE | 2/24/2022 | P7 |
| C | THEFT 2D FROM MOTOR VEHICLE | 1800 W 2ND AVE | 2/21/2022 | P7 |
| C | THEFT 2D FROM MOTOR VEHICLE | 2000 W 2ND AVE | 2/22/2022 | P5 |
| C | THEFT 2D FROM MOTOR VEHICLE | W 2ND AVE / S SPRUCE ST | 2/24/2022 | P7 |
| C | THEFT 3D FROM MOTOR VEHICLE | 1700 W 2ND AVE | 2/21/2022 | P7 |
| C | THEFT 3D FROM MOTOR VEHICLE | 2100 W PACIFIC AVE | 2/21/2022 | P7 |
| C | THEFT OF MOTOR VEHICLE | 1900 W PACIFIC AVE | 2/22/2022 | P8 |
| <u>SPD7CH</u> | | | | |
| C | ROBBERY 1D PERSON | 700 S BERNARD ST | 2/25/2022 | P7 |
| C | THEFT 2D FROM MOTOR VEHICLE | 1100 S WALL ST | 2/20/2022 | |
| C | THEFT 2D VEHICLE PARTS AND ACCESSORIES | 1600 W 7TH AVE | 2/21/2022 | P7 |
| C | THEFT 3D FROM MOTOR VEHICLE | 300 W 6TH AVE | 2/21/2022 | P7 |
| C | THEFT 3D FROM MOTOR VEHICLE | 300 W 6TH AVE | 2/25/2022 | P7 |
| C | THEFT 3D FROM MOTOR VEHICLE | 200 W SUMNER AVE | 2/20/2022 | |
| C | THEFT 3D FROM MOTOR VEHICLE | 200 W SUMNER AVE | 2/21/2022 | |
| C | THEFT 3D FROM MOTOR VEHICLE | 400 W SUMNER AVE | 2/21/2022 | |
| C | THEFT 3D FROM MOTOR VEHICLE | W 4TH AVE / S LINCOLN ST | 2/23/2022 | |
| C | THEFT OF MOTOR VEHICLE | 900 W 5TH AVE | 2/20/2022 | P8 |
| C | THEFT OF MOTOR VEHICLE | 700 S OAK ST | 2/21/2022 | P7 |
| C | THEFT OF MOTOR VEHICLE | 100 W 8TH AVE | 2/21/2022 | P7 |
| <u>SPD7CS</u> | | | | |
| C | RESIDENTIAL BURGLARY | 3000 S TEKOA ST | 2/24/2022 | P5 |
| C | THEFT 2D FROM MOTOR VEHICLE | 2900 S TEKOA ST | 2/21/2022 | |
| C | THEFT 3D FROM MOTOR VEHICLE | 900 E 29TH AVE | 2/21/2022 | |
| C | THEFT OF MOTOR VEHICLE | 5300 S HATCH RD | 2/26/2022 | P6 |
| <u>SPD7LC</u> | | | | |
| C | THEFT OF MOTOR VEHICLE | 800 W BIRCHBEND DR | 2/25/2022 | P7 |
| <u>SPD7MC</u> | | | | |
| C | THEFT 2D FROM MOTOR VEHICLE | 1900 S POST ST | 2/25/2022 | P5 |
| C | THEFT 3D FROM MOTOR VEHICLE | 1700 S WALL ST | 2/22/2022 | |
| <u>SPD7WH</u> | | | | |
| C | RESIDENTIAL BURGLARY | 2600 W 8TH AVE | 2/20/2022 | P7 |
| C | THEFT 3D FROM MOTOR VEHICLE | 1400 S ASSEMBLY RD | 2/21/2022 | P7 |
| C | THEFT 3D VEHICLE PARTS AND ACCESSORIES | 1400 S ASSEMBLY RD | 2/20/2022 | |

For protection of victim privacy, the entire address on sexual assault crimes has been redacted.

A/C **Offense Statute**

Address

Reported Date

Dist

SPD7WP

C THEFT 3D FROM MOTOR VEHICLE

1600 S WINDSOR DR

2/22/2022

P5

SPOKANE POLICE DEPARTMENT

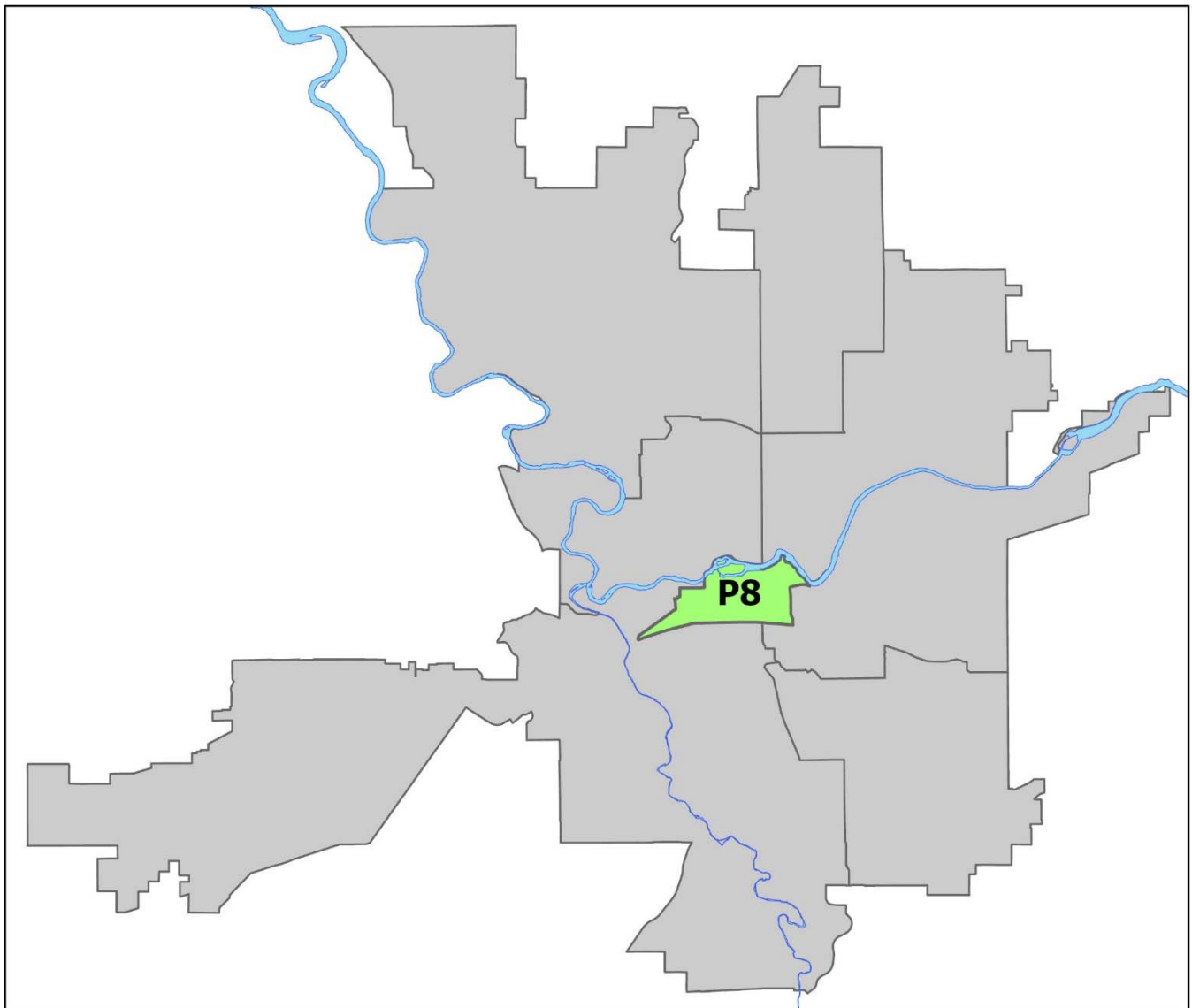
DOWNTOWN

Police Service Area



PSA Commander

Captain David Singley



POLICE SUMMARY - Ending: Saturday, February 26, 2022

DOWNTOWN PRECINCT (P8)



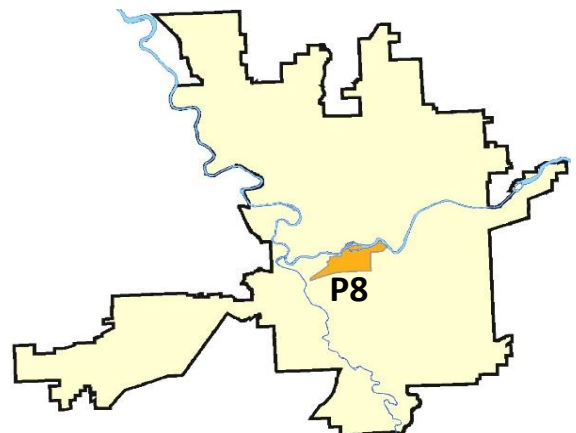
Preliminary IBR Counts

| NIBRS Categories (Part 1 Selected) | | 7 Day Comparison | | | 28 Day Comparison | | | YTD Comparison | | |
|---|-----------------------------|-----------------------|-------|----------|-----------------------------|-------|-----------------------|----------------|-------|----------|
| | | Current | Prior | Percent | Current | Prior | Percent | Current | Prior | Percent |
| Violent | Criminal Homicide | 0 | 0 | | 0 | 0 | | 0 | 0 | |
| | Rape | 0 | 2 | -100.00% | 4 | 4 | 0.00% | 9 | 5 | 80.00% |
| | Robbery - Commercial | 0 | 1 | -100.00% | 1 | 2 | -50.00% | 3 | 2 | 50.00% |
| | Robbery - Person | 0 | 0 | | 1 | 2 | -50.00% | 3 | 7 | -57.14% |
| | Aggravated Assault - Non DV | 0 | 3 | -100.00% | 6 | 9 | -33.33% | 15 | 11 | 36.36% |
| | Aggravated Assault - DV | 0 | 1 | -100.00% | 1 | 3 | -66.67% | 4 | 4 | 0.00% |
| Violent Total: | | 0 | 7 | -100.00% | 13 | 20 | -35.00% | 34 | 29 | 17.24% |
| Property | Burglary - Residential | 0 | 0 | | 2 | 6 | -66.67% | 8 | 4 | 100.00% |
| | Burglary Garage | 0 | 0 | | 0 | 0 | | 0 | 2 | -100.00% |
| | Burglary Commercial | 1 | 4 | -75.00% | 10 | 4 | 150.00% | 14 | 16 | -12.50% |
| | Larceny | 22 | 50 | -56.00% | 136 | 126 | 7.94% | 266 | 133 | 100.00% |
| | Vehicle Theft | 3 | 6 | -50.00% | 16 | 8 | 100.00% | 26 | 8 | 225.00% |
| | Arson | 0 | 1 | -100.00% | 1 | 0 | | 1 | 1 | 0.00% |
| Property Total: | | 26 | 61 | -57.38% | 165 | 144 | 14.58% | 315 | 164 | 92.07% |
| Preliminary Part 1 Crime Totals: | | 26 | 68 | -61.76% | 178 | 164 | 8.54% | 349 | 193 | 80.83% |
| Current 7 Day Period: | | 2/20/2022 - 2/26/2022 | | | Prior 7 Day Period: | | 2/13/2022 - 2/19/2022 | | | |
| Current 28 Day Period: | | 1/30/2022 - 2/26/2022 | | | Prior 28 Day Period: | | 1/2/2022 - 1/29/2022 | | | |
| Current YTD Day Period: | | 1/1/2022 - 2/26/2022 | | | Prior YTD Period: | | 1/1/2021 - 2/26/2021 | | | |

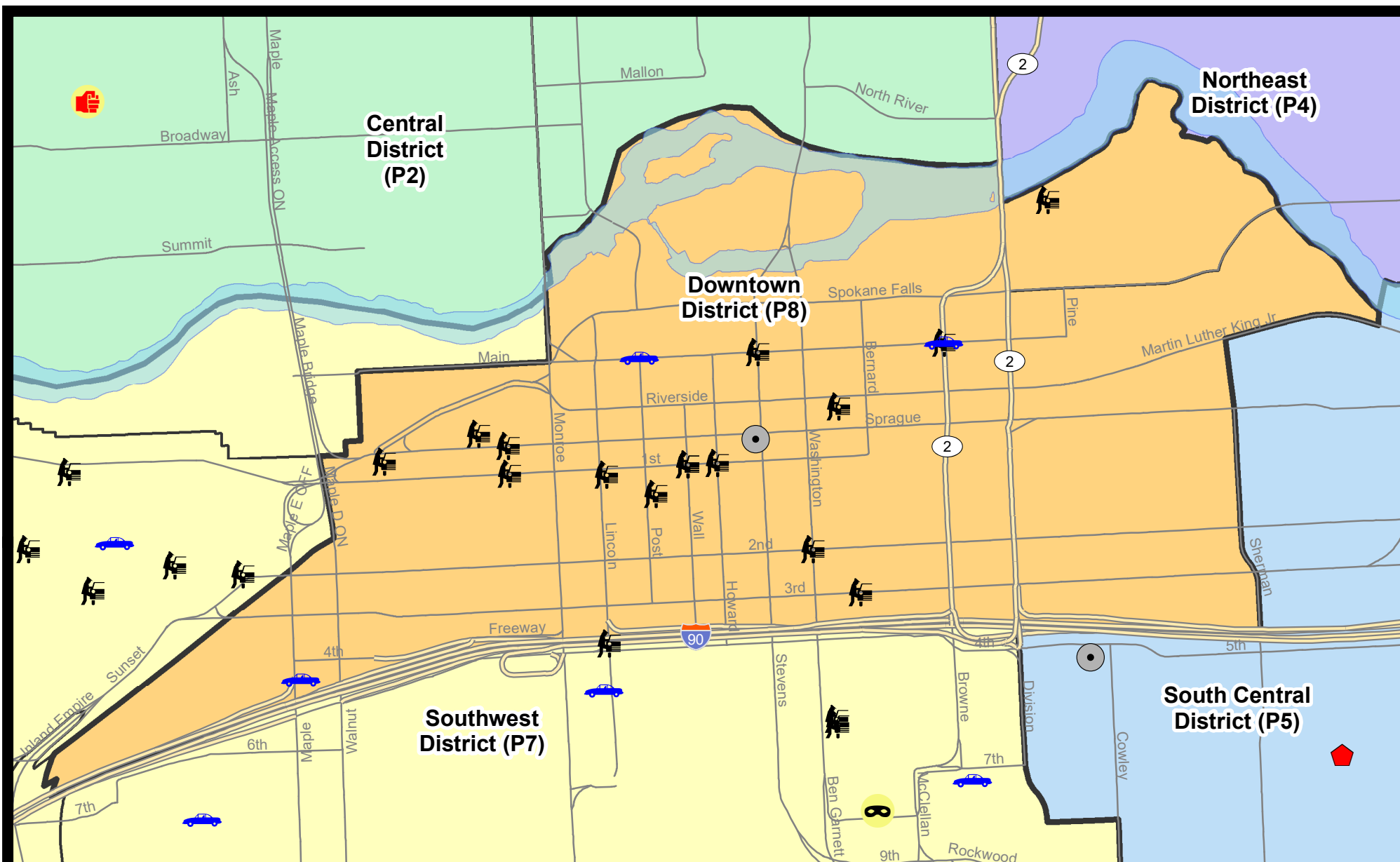
Prepared by SPD Crime Analysis Office - Monday, February 28, 2022

NOTE: SPD moved from UCR to the NIBRS reporting standard on 10/4/16 following the transition to a new RMS System. [Numbers on CompStat reports prior to this date should not be used as a comparison to those on this report.](#) Additional info on these reporting standards can be found on the FBI website: <https://ucr.fbi.gov/nibrs-overview>

This chart represents Preliminary counts of selected crime categories from Police Case Reports. Full statistical analysis to determine the confidence level of this data has not been performed. The % change columns on the preliminary counts differ from the percentage change on the NIBRS crime report, sometimes significantly. The CompStat report is designed for operational use and includes only selected NIBRS categories and coding less complex than full NIBRS rules. Official statistics for these and other NIBRS categories can be found on WASPC & FBI websites once available.



Note: On 2/10/21 a portion of the Police Block SPC5EC became part of the Downtown Precinct (SPD8EC); Consequently activity in P8 will appear higher if compared to printed CompStat reports prior to 2/10/21



City of Spokane
Downtown District (P8)
Selected
Crime Types
2022-02-20 to 2022-02-26

Prepared By:
Crime Analysis Unit
Spokane Police Department

Legend

NIBRS Events



Criminal Homicide



Rape



Robbery Commercial



Robbery Person



Aggravated Assault



Burglary Residential



Burglary Garage



Burglary Commercial



Vehicle Prowling



Vehicle Theft



Arson



*For Additional Information on Incidents
pertaining to an Area, Trend, or Pattern
Contact Information Analysis*



THIS IS NOT A LEGAL DOCUMENT:
The information shown on this map is compiled from various sources and is subject to constant revision. Information shown on this map should not be used to determine the location of facilities in relationship to property lines, section lines, streets, etc.



Sunday - Saturday

SW - Downtown District (P8)

2/20/2022 TO 2/26/2022



| <u>A/C</u> | <u>Offense Statute</u> | <u>Address</u> | <u>Reported Date</u> | <u>Dist</u> |
|----------------------|--|------------------------------|----------------------|-------------|
| <u>SPD8EC</u> | | | | |
| C | THEFT 2D FROM BUILDING | 200 E 2ND AVE | 2/24/2022 | P8 |
| C | THEFT 3D SHOPLIFTING | 200 E 3RD AVE | 2/22/2022 | |
| <u>SPD8RS</u> | | | | |
| C | BURGLARY 2D COMMERCIAL | 500 W SPRAGUE AVE | 2/21/2022 | P8 |
| C | THEFT 2D ALL OTHER | 200 N DIVISION ST | 2/21/2022 | P8 |
| C | THEFT 2D FROM MOTOR VEHICLE | W 1ST AVE / S WALL ST | 2/20/2022 | P8 |
| C | THEFT 2D FROM MOTOR VEHICLE | N BROWNE ST / W MAIN AVE | 2/23/2022 | P8 |
| C | THEFT 2D FROM MOTOR VEHICLE | W 2ND AVE / S WASHINGTON ST | 2/25/2022 | P8 |
| C | THEFT 2D FROM MOTOR VEHICLE | 400 N RIVERPOINT BLVD | 2/20/2022 | |
| C | THEFT 2D FROM MOTOR VEHICLE | 100 S POST ST | 2/21/2022 | |
| C | THEFT 2D FROM MOTOR VEHICLE | 300 W RIVERSIDE AVE | 2/21/2022 | |
| C | THEFT 2D SHOPLIFTING | 700 W MAIN AVE | 2/22/2022 | |
| C | THEFT 3D ALL OTHER | 100 S CEDAR ST | 2/22/2022 | P8 |
| C | THEFT 3D CITY FROM MOTOR VEHICLE | S HOWARD ST / W 1ST AVE | 2/20/2022 | P8 |
| C | THEFT 3D FROM MOTOR VEHICLE | N MADISON ST / W SPRAGUE AVE | 2/20/2022 | P8 |
| C | THEFT 3D FROM MOTOR VEHICLE | 1100 W SPRAGUE AVE | 2/24/2022 | P8 |
| C | THEFT 3D FROM MOTOR VEHICLE | W 3RD AVE / S BERNARD ST | 2/25/2022 | P8 |
| C | THEFT 3D FROM MOTOR VEHICLE | W MAIN AVE / N STEVENS ST | 2/26/2022 | P8 |
| C | THEFT 3D FROM MOTOR VEHICLE | S WALL ST / W 1ST AVE | 2/20/2022 | |
| C | THEFT 3D FROM MOTOR VEHICLE | 800 W 1ST AVE | 2/20/2022 | |
| C | THEFT 3D FROM MOTOR VEHICLE | W 1ST AVE / S MADISON ST | 2/22/2022 | |
| C | THEFT 3D FROM MOTOR VEHICLE | 0 S CEDAR ST | 2/21/2022 | |
| C | THEFT 3D VEHICLE PARTS AND ACCESSORIES | 800 W 1ST AVE | 2/22/2022 | P8 |
| C | THEFT 3D VEHICLE PARTS AND ACCESSORIES | W 3RD AVE / S BERNARD ST | 2/25/2022 | P8 |
| C | THEFT OF MOTOR VEHICLE | 400 S MAPLE ST | 2/20/2022 | P8 |
| C | THEFT OF MOTOR VEHICLE | N POST ST / W MAIN AVE | 2/25/2022 | P7 |
| C | THEFT OF MOTOR VEHICLE | N BROWNE ST / W MAIN AVE | 2/26/2022 | P8 |

POLICE SUMMARY - Ending: Saturday, February 26, 2022



Other Jurisdiction or Unk District

Preliminary IBR Counts

| NIBRS Categories (Part 1 Selected) | | 7 Day Comparison | | | 28 Day Comparison | | | YTD Comparison | | |
|---|-----------------------------|-----------------------|-------|---------|-----------------------------|-------|-----------------------|----------------|-------|----------|
| | | Current | Prior | Percent | Current | Prior | Percent | Current | Prior | Percent |
| Violent | Criminal Homicide | 0 | 0 | | 0 | 0 | | 0 | 0 | |
| | Rape | 0 | 0 | | 0 | 1 | -100.00% | 1 | 1 | 0.00% |
| | Robbery - Commercial | 0 | 0 | | 0 | 0 | | 0 | 0 | |
| | Robbery - Person | 0 | 0 | | 0 | 0 | | 0 | 0 | |
| | Aggravated Assault - Non DV | 0 | 0 | | 0 | 0 | | 0 | 0 | |
| | Aggravated Assault - DV | 0 | 0 | | 0 | 1 | -100.00% | 1 | 0 | |
| Violent Total: | | 0 | 0 | | 0 | 2 | -100.00% | 2 | 1 | 100.00% |
| Property | Burglary - Residential | 0 | 0 | | 0 | 0 | | 0 | 0 | |
| | Burglary Garage | 1 | 0 | | 1 | 0 | | 1 | 0 | |
| | Burglary Commercial | 0 | 0 | | 0 | 0 | | 0 | 0 | |
| | Larceny | 68 | 17 | 300.00% | 86 | 6 | 1333.33% | 92 | 4 | 2200.00% |
| | Vehicle Theft | 1 | 0 | | 1 | 0 | | 1 | 4 | -75.00% |
| | Arson | 0 | 0 | | 0 | 0 | | 0 | 0 | |
| Property Total: | | 70 | 17 | 311.76% | 88 | 6 | 1366.67% | 94 | 8 | 1075.00% |
| Preliminary Part 1 Crime Totals: | | 70 | 17 | 311.76% | 88 | 8 | 1000.00% | 96 | 9 | 966.67% |
| Current 7 Day Period: | | 2/20/2022 - 2/26/2022 | | | Prior 7 Day Period: | | 2/13/2022 - 2/19/2022 | | | |
| Current 28 Day Period: | | 1/30/2022 - 2/26/2022 | | | Prior 28 Day Period: | | 1/2/2022 - 1/29/2022 | | | |
| Current YTD Day Period: | | 1/1/2022 - 2/26/2022 | | | Prior YTD Period: | | 1/1/2021 - 2/26/2021 | | | |

Prepared by SPD Crime Analysis Office - Monday, February 28, 2022

NOTE: SPD moved from UCR to the NIBRS reporting standard on 10/4/16 following the transition to a new RMS System. [Numbers on CompStat reports prior to this date should not be used as a comparison to those on this report.](#) Additional info on these reporting standards can be found on the FBI website: <https://ucr.fbi.gov/nibrs-overview>

This chart represents Preliminary counts of selected crime categories from Police Case Reports. Full statistical analysis to determine the confidence level of this data has not been performed. The % change columns on the preliminary counts differ from the percentage change on the NIBRS crime report, sometimes significantly. The CompStat report is designed for operational use and includes only selected NIBRS categories and coding less complex than full NIBRS rules. Official statistics for these and other NIBRS categories can be found on WASPC & FBI websites once available.

Sunday - Saturday

2/20/2022 TO 2/26/2022

Other Jurisdiction/Unk District



| <u>A/C</u> | <u>Offense Statute</u> | <u>Address</u> | <u>Reported Date</u> | <u>Dist</u> |
|------------|--|-------------------------------------|----------------------|-------------|
| C | BURGLARY 2D GARAGE | 1203 W Columbia Ave | 2/23/2022 | |
| C | THEFT 1D FROM MOTOR VEHICLE | W First Ave / S Howard St | 2/24/2022 | |
| C | THEFT 1D FROM MOTOR VEHICLE | 415 W MAIN AVE | 2/23/2022 | |
| C | THEFT 1D FROM MOTOR VEHICLE | 111 S POST | 2/24/2022 | |
| C | THEFT 1D FROM MOTOR VEHICLE | 675 S MCCLELLAN St | 2/23/2022 | |
| C | THEFT 1D FROM MOTOR VEHICLE | N HOWARD St / W RIVERSIDE Ave | 2/23/2022 | |
| C | THEFT 1D FROM MOTOR VEHICLE | S MADISON St / W RAILROAD ALLEY Ave | 2/26/2022 | |
| C | THEFT 1D FROM MOTOR VEHICLE | 1805 W college Ave | 2/25/2022 | |
| C | THEFT 2D ALL OTHER | 29 S Ralph St | 2/25/2022 | |
| C | THEFT 2D ALL OTHER | 214 E Garland Ave | 2/25/2022 | |
| C | THEFT 2D FROM BUILDING | 6021 N Lidgerwood St | 2/25/2022 | |
| C | THEFT 2D FROM BUILDING | 6520 N Nevada St | 2/25/2022 | |
| C | THEFT 2D FROM MOTOR VEHICLE | 2230 W Providence Ave | 2/23/2022 | |
| C | THEFT 2D FROM MOTOR VEHICLE | W First Ave / S Howard St | 2/24/2022 | |
| C | THEFT 2D FROM MOTOR VEHICLE | 603 E Holland Ave | 2/24/2022 | |
| C | THEFT 2D FROM MOTOR VEHICLE | 401 N RIVERPOINT Blvd | 2/25/2022 | |
| C | THEFT 2D FROM MOTOR VEHICLE | 502 E Boone Ave | 2/25/2022 | |
| C | THEFT 2D FROM MOTOR VEHICLE | 5504 N Division St | 2/26/2022 | |
| C | THEFT 2D SHOPLIFTING | 9620 N Newport Hwy | 2/23/2022 | |
| C | THEFT 2D VEHICLE PARTS AND ACCESSORIES | 5504 N Division St | 2/26/2022 | |
| C | THEFT 3D ALL OTHER | 972 E 8th Ave | 2/24/2022 | |
| C | THEFT 3D ALL OTHER | E 1st Ave / S ALTAMONT St | 2/24/2022 | |
| C | THEFT 3D ALL OTHER | 1529 W Fairview Ave | 2/25/2022 | |
| C | THEFT 3D ALL OTHER | 802 S F St | 2/26/2022 | |
| C | THEFT 3D FROM BUILDING | 1100 N Superior St | 2/25/2022 | |
| C | THEFT 3D FROM BUILDING | 807 W Augusta Ave | 2/25/2022 | |
| C | THEFT 3D FROM MOTOR VEHICLE | 104 W Sumner Ave | 2/22/2022 | |
| C | THEFT 3D FROM MOTOR VEHICLE | 626 S Sheridan St | 2/22/2022 | |
| C | THEFT 3D FROM MOTOR VEHICLE | 2011 W 2nd Ave | 2/23/2022 | |
| C | THEFT 3D FROM MOTOR VEHICLE | 907 W 3RD Ave | 2/23/2022 | |
| C | THEFT 3D FROM MOTOR VEHICLE | 532 W SPRAGUE Ave | 2/23/2022 | |
| C | THEFT 3D FROM MOTOR VEHICLE | W wellesley Ave / N howard St | 2/23/2022 | |
| C | THEFT 3D FROM MOTOR VEHICLE | 675 S MCCLELLAN St | 2/23/2022 | |
| C | THEFT 3D FROM MOTOR VEHICLE | N HOWARD St / W RIVERSIDE Ave | 2/23/2022 | |
| C | THEFT 3D FROM MOTOR VEHICLE | 3408 E 47th Ave | 2/23/2022 | |
| C | THEFT 3D FROM MOTOR VEHICLE | 1719 E Empire Ave | 2/24/2022 | |
| C | THEFT 3D FROM MOTOR VEHICLE | 1922 E 24th Ave | 2/24/2022 | |
| C | THEFT 3D FROM MOTOR VEHICLE | 311 N RIVERPOINT Blvd | 2/24/2022 | |

For protection of victim privacy, the entire address on sexual assault crimes has been redacted.

| A/C | Offense Statute | Address | Reported Date | Dist |
|-------------|--|-------------------------------------|----------------------|-------------|
| C | THEFT 3D FROM MOTOR VEHICLE | 159 S LINCOLN ST | 2/23/2022 | |
| C | THEFT 3D FROM MOTOR VEHICLE | S POST ST / W 1ST AVE | 2/24/2022 | |
| C | THEFT 3D FROM MOTOR VEHICLE | 603 E Holland Ave | 2/24/2022 | |
| C | THEFT 3D FROM MOTOR VEHICLE | 2415 W Columbia Ave | 2/24/2022 | |
| C | THEFT 3D FROM MOTOR VEHICLE | 10 S Post St | 2/24/2022 | |
| C | THEFT 3D FROM MOTOR VEHICLE | 813 W 1st Ave | 2/24/2022 | |
| C | THEFT 3D FROM MOTOR VEHICLE | W Shannon Ave / N Lincoln St | 2/25/2022 | |
| C | THEFT 3D FROM MOTOR VEHICLE | 30 E MAYFAIR Ct | 2/25/2022 | |
| C | THEFT 3D FROM MOTOR VEHICLE | S MADISON St / W RAILROAD ALLEY Ave | 2/26/2022 | |
| C | THEFT 3D FROM MOTOR VEHICLE | 203 E Mission Ave | 2/25/2022 | |
| C | THEFT 3D FROM MOTOR VEHICLE | 304 W Pacific Ave | 2/25/2022 | |
| C | THEFT 3D FROM MOTOR VEHICLE | 304 W Pacific Ave | 2/26/2022 | |
| C | THEFT 3D FROM MOTOR VEHICLE | 675 S MCCLELLAN St | 2/26/2022 | |
| C | THEFT 3D FROM MOTOR VEHICLE | 30 E MAYFAIR Ct | 2/26/2022 | |
| C | THEFT 3D FROM MOTOR VEHICLE | 1810 N GREENE ST | 2/26/2022 | |
| C | THEFT 3D SHOPLIFTING | 9646 W US 2 Hwy | 2/23/2022 | |
| C | THEFT 3D SHOPLIFTING | 5504 N Division St | 2/23/2022 | |
| C | THEFT 3D SHOPLIFTING | 9620 N Newport Hwy | 2/24/2022 | |
| C | THEFT 3D SHOPLIFTING | 9116 N NEWPORT HWY | 2/25/2022 | |
| C | THEFT 3D SHOPLIFTING | 6606 N DIVISION ST | 2/25/2022 | |
| C | THEFT 3D VEHICLE PARTS AND ACCESSORIES | 1120 N Division St | 2/23/2022 | |
| C | THEFT 3D VEHICLE PARTS AND ACCESSORIES | 5420 W BARNES RD | 2/23/2022 | |
| C | THEFT 3D VEHICLE PARTS AND ACCESSORIES | 1622 E Wellesley Ave | 2/24/2022 | |
| C | THEFT 3D VEHICLE PARTS AND ACCESSORIES | 122 S STEVENS St | 2/24/2022 | |
| C | THEFT 3D VEHICLE PARTS AND ACCESSORIES | 304 W Pacific Ave | 2/25/2022 | |
| C | THEFT 3D VEHICLE PARTS AND ACCESSORIES | 1805 W college Ave | 2/25/2022 | |
| C | THEFT 3D VEHICLE PARTS AND ACCESSORIES | 2530 W Kiernan Ave | 2/25/2022 | |
| C | THEFT 3D VEHICLE PARTS AND ACCESSORIES | 1903 E Heroy Ave | 2/25/2022 | |
| C | THEFT 3D VEHICLE PARTS AND ACCESSORIES | 211 E Mission Ave | 2/25/2022 | |
| C | THEFT 3D VEHICLE PARTS AND ACCESSORIES | 7706 N DIVISION ST | 2/26/2022 | |
| C | THEFT OF MOTOR VEHICLE | UNKNOWN ADDRESS | 2/23/2022 | Oth |
| SC12 | | | | |
| C | THEFT 2D FROM MOTOR VEHICLE | W INDIAN CANYON PARK / S CANYON DR | 2/24/2022 | P7 |