

SPOKANE POLICE DEPARTMENT

PRELIMINARY CITYWIDE **IBR** CRIME REPORT



Preliminary IBR Counts

CHIEF OF POLICE

Craig Meidl

Period Ending: Saturday, January 29, 2022

NIBRS Categories (Part 1 Selected)		7 Day Comparison			28 Day Comparison			YTD Comparison		
		Current	Prior	Percent	Current	Prior	Percent	Current	Prior	Percent
Violent	Criminal Homicide	0	0		0	2	-100.00%	0	0	
	Rape	4	4	0.00%	18	10	80.00%	19	17	11.76%
	Robbery - Commercial	2	3	-33.33%	11	12	-8.33%	11	2	450.00%
	Robbery - Person	3	5	-40.00%	12	7	71.43%	12	10	20.00%
	Aggravated Assault - Non DV	5	11	-54.55%	31	28	10.71%	31	22	40.91%
	Aggravated Assault - DV	5	7	-28.57%	23	28	-17.86%	26	30	-13.33%
Violent Total:		19	30	-36.67%	95	87	9.20%	99	81	22.22%
Property	Burglary - Residential	16	14	14.29%	63	58	8.62%	64	57	12.28%
	Burglary Garage	5	2	150.00%	17	21	-19.05%	19	31	-38.71%
	Burglary Commercial	12	18	-33.33%	50	49	2.04%	51	44	15.91%
	Larceny	176	189	-6.88%	722	718	0.56%	739	769	-3.90%
	Vehicle Theft	39	21	85.71%	116	101	14.85%	122	82	48.78%
	Arson	1	2	-50.00%	5	5	0.00%	5	7	-28.57%
Property Total:		249	246	1.22%	973	952	2.21%	1000	990	1.01%
Preliminary Part 1 Crime Totals:		268	276	-2.90%	1068	1039	2.79%	1099	1071	2.61%
Current 7 Day Period:		1/23/2022 - 1/29/2022			Prior 7 Day Period:		1/16/2022 - 1/22/2022			
Current 28 Day Period:		1/2/2022 - 1/29/2022			Prior 28 Day Period:		12/5/2021 - 1/1/2022			
Current YTD Day Period:		1/1/2022 - 1/29/2022			Prior YTD Period:		1/1/2021 - 1/29/2021			

Prepared by SPD Crime Analysis Office - Monday, January 31, 2022

NOTE: SPD moved from UCR to the NIBRS reporting standard on 10/4/16 following the transition to a new RMS System. [Numbers on CompStat reports prior to this date should not be used as a comparison to those on this report.](#) Additional info on these reporting standards can be found on the FBI website: <https://ucr.fbi.gov/nibrs-overview>

This chart represents Preliminary counts of selected crime categories from Police Case Reports. Full statistical analysis to determine the confidence level of this data has not been performed. The % change columns on the preliminary counts differ from the percentage change on the NIBRS crime report, sometimes significantly. The CompStat report is designed for operational use and includes only selected NIBRS categories and coding less complex than full NIBRS rules. Official statistics for these and other NIBRS categories can be found on WASPC & FBI websites once available.



SPOKANE POLICE DEPARTMENT



NORTH

Police Service Area

PSA Commander

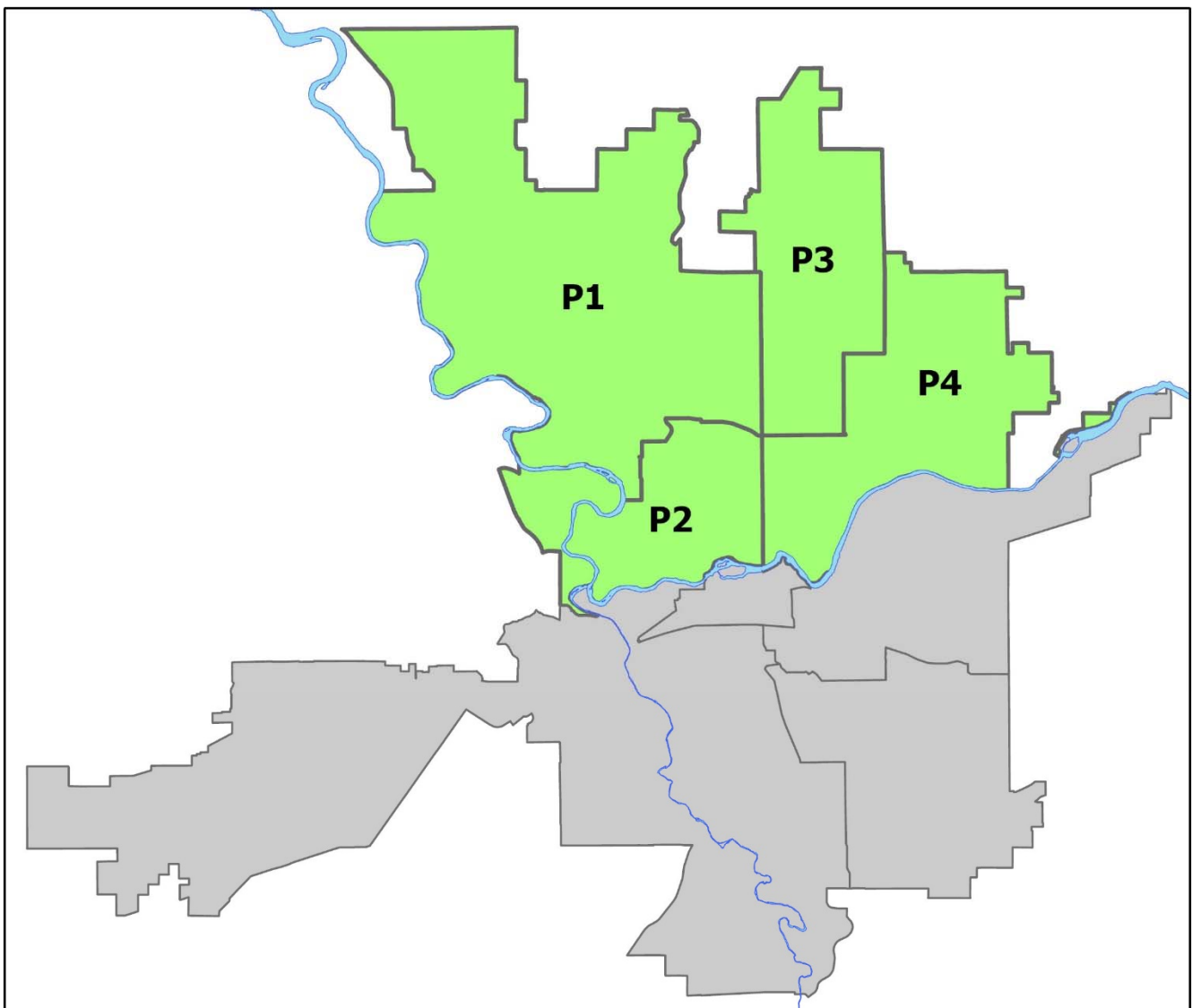
Captain Mark Griffiths

Northwest District (P1)

Central District (P2)

Neva-Wood District (P3)

Northeast District (P4)



POLICE SUMMARY - Ending: Saturday, January 29, 2022

NORTH PRECINCT (P1, P2, P3, and P4)



Preliminary IBR Counts

NIBRS Categories (Part 1 Selected)		7 Day Comparison			28 Day Comparison			YTD Comparison		
		Current	Prior	Percent	Current	Prior	Percent	Current	Prior	Percent
Violent	Criminal Homicide	0	0		0	2	-100.00%	0	0	
	Rape	1	3	-66.67%	7	8	-12.50%	7	7	0.00%
	Robbery - Commercial	1	2	-50.00%	8	11	-27.27%	8	0	
	Robbery - Person	1	5	-80.00%	8	4	100.00%	8	5	60.00%
	Aggravated Assault - Non DV	3	4	-25.00%	12	20	-40.00%	12	11	9.09%
	Aggravated Assault - DV	2	6	-66.67%	14	18	-22.22%	14	20	-30.00%
Violent Total:		8	20	-60.00%	49	63	-22.22%	49	43	13.95%
Property	Burglary - Residential	8	8	0.00%	39	35	11.43%	40	35	14.29%
	Burglary Garage	3	1	200.00%	11	14	-21.43%	12	20	-40.00%
	Burglary Commercial	9	13	-30.77%	34	27	25.93%	35	22	59.09%
	Larceny	102	104	-1.92%	405	450	-10.00%	416	473	-12.05%
	Vehicle Theft	24	11	118.18%	68	76	-10.53%	72	52	38.46%
	Arson	1	1	0.00%	3	2	50.00%	3	4	-25.00%
Property Total:		147	138	6.52%	560	604	-7.28%	578	606	-4.62%
Preliminary Part 1 Crime Totals:		155	158	-1.90%	609	667	-8.70%	627	649	-3.39%
Current 7 Day Period:		1/23/2022 - 1/29/2022			Prior 7 Day Period:		1/16/2022 - 1/22/2022			
Current 28 Day Period:		1/2/2022 - 1/29/2022			Prior 28 Day Period:		12/5/2021 - 1/1/2022			
Current YTD Day Period:		1/1/2022 - 1/29/2022			Prior YTD Period:		1/1/2021 - 1/29/2021			

Prepared by SPD Crime Analysis Office - Monday, January 31, 2022

NOTE: SPD moved from UCR to the NIBRS reporting standard on 10/4/16 following the transition to a new RMS System. [Numbers on CompStat reports prior to this date should not be used as a comparison to those on this report.](#) Additional info on these reporting standards can be found on the FBI website: <https://ucr.fbi.gov/nibrs-overview>

This chart represents Preliminary counts of selected crime categories from Police Case Reports. Full statistical analysis to determine the confidence level of this data has not been performed. The % change columns on the preliminary counts differ from the percentage change on the NIBRS crime report, sometimes significantly. The CompStat report is designed for operational use and includes only selected NIBRS categories and coding less complex than full NIBRS rules. Official statistics for these and other NIBRS categories can be found on WASPC & FBI websites once available.



POLICE SUMMARY - Ending: Saturday, January 29, 2022



NW - Northwest District (P1)

Preliminary IBR Counts

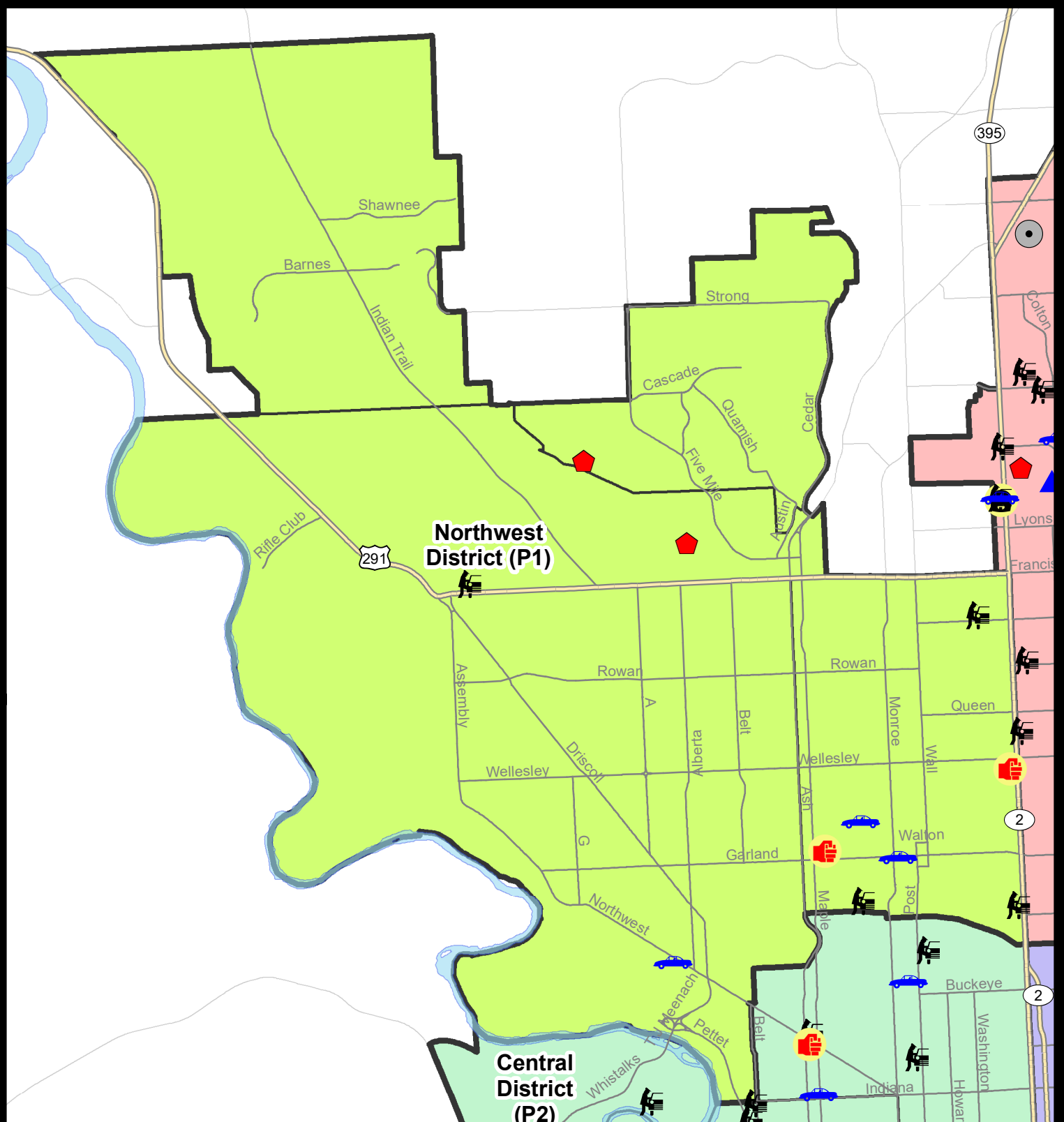
NIBRS Categories (Part 1 Selected)		7 Day Comparison			28 Day Comparison			YTD Comparison		
		Current	Prior	Percent	Current	Prior	Percent	Current	Prior	Percent
Violent	Criminal Homicide	0	0		0	0		0	0	
	Rape	0	2	-100.00%	2	1	100.00%	2	3	-33.33%
	Robbery - Commercial	0	0		2	2	0.00%	2	0	
	Robbery - Person	0	3	-100.00%	3	1	200.00%	3	0	
	Aggravated Assault - Non DV	2	1	100.00%	4	3	33.33%	4	2	100.00%
	Aggravated Assault - DV	0	0		1	5	-80.00%	1	2	-50.00%
Violent Total:		2	6	-66.67%	12	12	0.00%	12	7	71.43%
Property	Burglary - Residential	2	3	-33.33%	8	4	100.00%	9	5	80.00%
	Burglary Garage	0	0		3	7	-57.14%	3	6	-50.00%
	Burglary Commercial	0	2	-100.00%	3	2	50.00%	3	2	50.00%
	Larceny	17	18	-5.56%	60	95	-36.84%	62	83	-25.30%
	Vehicle Theft	3	1	200.00%	13	11	18.18%	14	9	55.56%
	Arson	0	0		0	0		0	2	-100.00%
Property Total:		22	24	-8.33%	87	119	-26.89%	91	107	-14.95%
Preliminary Part 1 Crime Totals:		24	30	-20.00%	99	131	-24.43%	103	114	-9.65%
Current 7 Day Period:		1/23/2022 - 1/29/2022			Prior 7 Day Period:		1/16/2022 - 1/22/2022			
Current 28 Day Period:		1/2/2022 - 1/29/2022			Prior 28 Day Period:		12/5/2021 - 1/1/2022			
Current YTD Day Period:		1/1/2022 - 1/29/2022			Prior YTD Period:		1/1/2021 - 1/29/2021			

Prepared by SPD Crime Analysis Office - Monday, January 31, 2022

NOTE: SPD moved from UCR to the NIBRS reporting standard on 10/4/16 following the transition to a new RMS System. [Numbers on CompStat reports prior to this date should not be used as a comparison to those on this report.](#) Additional info on these reporting standards can be found on the FBI website: <https://ucr.fbi.gov/nibrs-overview>

This chart represents Preliminary counts of selected crime categories from Police Case Reports. Full statistical analysis to determine the confidence level of this data has not been performed. The % change columns on the preliminary counts differ from the percentage change on the NIBRS crime report, sometimes significantly. The CompStat report is designed for operational use and includes only selected NIBRS categories and coding less complex than full NIBRS rules. Official statistics for these and other NIBRS categories can be found on WASPC & FBI websites once available.





City of Spokane
Northwest District (P1)
Selected Crime Codes
2022-01-23 to 2022-01-29
 Prepared By:
 Crime Analysis Unit
 Spokane Police Department

Legend

NIBRS Events

Criminal Homicide	Robbery Person	Burglary Commercial
Rape	Aggravated Assault	Vehicle Prowling
Robbery Commercial	Burglary Residential	Vehicle Theft
	Burglary Garage	Arson

*Cases Represent LERMS Crime Codes
 Points may indicate multiple events
 Note: Veh Prowl is only Larceny displayed*

For Additional Information on Incidents pertaining to an Area, Trend, or Pattern Contact Information Analysis

0 0.25 0.5 1 Miles

THIS IS NOT A LEGAL DOCUMENT:
 The information shown on this map is compiled from various sources and is subject to constant revision. Information shown on this map should not be used to determine the location of facilities in relationship to property lines, section lines, streets, etc.

Sunday - Saturday

NW - Northwest District (P1)

1/23/2022 TO 1/29/2022



<u>A/C</u>	<u>Offense Statute</u>	<u>Address</u>	<u>Reported Date</u>	<u>Dist</u>
<u>SPA1BS</u>				
C	RESIDENTIAL BURGLARY	6600 N ALBERTA ST	1/28/2022	P1
C	THEFT 3D FROM BUILDING	2100 W WEDGEWOOD AVE	1/25/2022	P1
C	THEFT 3D FROM BUILDING	1800 W FRANCIS AVE	1/24/2022	
C	THEFT OF A FIREARM FROM MOTOR VEHICLE	6400 N GREENWOOD BLVD	1/28/2022	P1
<u>SPA1FM</u>				
C	RESIDENTIAL BURGLARY	3300 W HORIZON AVE	1/23/2022	P1
C	THEFT OF A FIREARM FROM BUILDING	1600 W PANORAMA AVE	1/26/2022	P2
<u>SPA1IT</u>				
C	THEFT 1D ALL OTHER	5600 W CREE CT	1/26/2022	
<u>SPA1NH</u>				
C	ASSAULT 1D	4600 N DIVISION ST	1/23/2022	P2
C	ASSAULT 2D	3900 N WALNUT ST	1/28/2022	P1
C	THEFT 3D ALL OTHER	1600 W ROWAN AVE	1/24/2022	P2
C	THEFT 3D CITY ALL OTHER	5200 N WASHINGTON ST	1/27/2022	P1
C	THEFT 3D CITY FROM MOTOR VEHICLE	0 W COURTLAND AVE	1/23/2022	P1
C	THEFT 3D FROM MOTOR VEHICLE	5900 N CALISPEL ST	1/24/2022	P1
A	THEFT 3D FROM MOTOR VEHICLE	1100 W GLASS AVE	1/24/2022	P1
C	THEFT 3D SHOPLIFTING	3400 N DIVISION ST	1/25/2022	P1
C	THEFT 3D VEHICLE PARTS AND ACCESSORIES	4600 N MONROE ST	1/26/2022	
C	THEFT OF MOTOR VEHICLE	4100 N ADAMS ST	1/27/2022	P1
C	THEFT OF MOTOR VEHICLE	900 W GARLAND AVE	1/28/2022	P1
<u>SPA1NW</u>				
C	THEFT 2D SHOPLIFTING	2500 W WELLESLEY AVE	1/25/2022	
C	THEFT 3D ALL OTHER	5600 N LOMA DR	1/26/2022	P1
C	THEFT 3D SHOPLIFTING	2500 W WELLESLEY AVE	1/28/2022	
C	THEFT 3D SHOPLIFTING	2500 W WELLESLEY AVE	1/28/2022	
C	THEFT OF A FIREARM FROM BUILDING	2200 W WELLESLEY AVE	1/28/2022	P1
C	THEFT OF MOTOR VEHICLE	2700 W EUCLID AVE	1/27/2022	P1

POLICE SUMMARY - Ending: Saturday, January 29, 2022



NW - North Central District (P2)

Preliminary IBR Counts

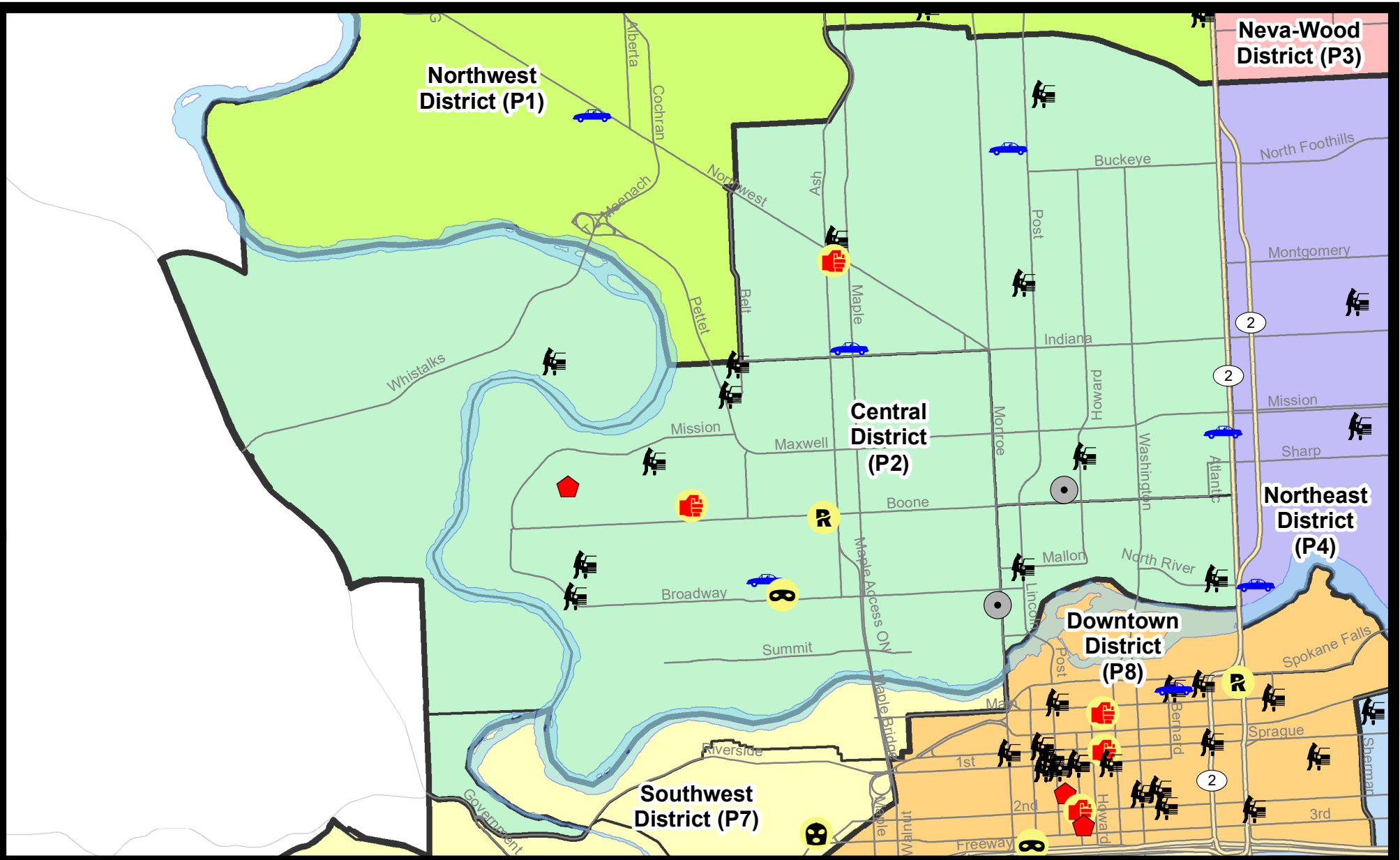
NIBRS Categories (Part 1 Selected)		7 Day Comparison			28 Day Comparison			YTD Comparison		
		Current	Prior	Percent	Current	Prior	Percent	Current	Prior	Percent
Violent	Criminal Homicide	0	0		0	1	-100.00%	0	0	
	Rape	1	0		1	1	0.00%	1	0	
	Robbery - Commercial	0	0		0	0		0	0	
	Robbery - Person	1	0		2	0		2	3	-33.33%
	Aggravated Assault - Non DV	1	1	0.00%	4	6	-33.33%	4	2	100.00%
	Aggravated Assault - DV	1	1	0.00%	3	2	50.00%	3	2	50.00%
Violent Total:		4	2	100.00%	10	10	0.00%	10	7	42.86%
Property	Burglary - Residential	1	0		5	8	-37.50%	5	12	-58.33%
	Burglary Garage	0	0		2	0		2	4	-50.00%
	Burglary Commercial	2	3	-33.33%	9	3	200.00%	9	6	50.00%
	Larceny	28	21	33.33%	82	67	22.39%	84	104	-19.23%
	Vehicle Theft	4	2	100.00%	11	17	-35.29%	11	16	-31.25%
	Arson	0	0		0	1	-100.00%	0	1	-100.00%
Property Total:		35	26	34.62%	109	96	13.54%	111	143	-22.38%
Preliminary Part 1 Crime Totals:		39	28	39.29%	119	106	12.26%	121	150	-19.33%
Current 7 Day Period:		1/23/2022 - 1/29/2022			Prior 7 Day Period:		1/16/2022 - 1/22/2022			
Current 28 Day Period:		1/2/2022 - 1/29/2022			Prior 28 Day Period:		12/5/2021 - 1/1/2022			
Current YTD Day Period:		1/1/2022 - 1/29/2022			Prior YTD Period:		1/1/2021 - 1/29/2021			

Prepared by SPD Crime Analysis Office - Monday, January 31, 2022

NOTE: SPD moved from UCR to the NIBRS reporting standard on 10/4/16 following the transition to a new RMS System. [Numbers on CompStat reports prior to this date should not be used as a comparison to those on this report.](#) Additional info on these reporting standards can be found on the FBI website: <https://ucr.fbi.gov/nibrs-overview>

This chart represents Preliminary counts of selected crime categories from Police Case Reports. Full statistical analysis to determine the confidence level of this data has not been performed. The % change columns on the preliminary counts differ from the percentage change on the NIBRS crime report, sometimes significantly. The CompStat report is designed for operational use and includes only selected NIBRS categories and coding less complex than full NIBRS rules. Official statistics for these and other NIBRS categories can be found on WASPC & FBI websites once available.





City of Spokane
Central District (P2)
Selected
Crime Types
2022-01-23 to 2022-01-29
 Prepared By:
 Crime Analysis Unit
 Spokane Police Department

Legend

NIBRS Events

- | | | | |
|-------------------|--------------------|----------------------|---------------------|
| Criminal Homicide | Robbery Commercial | Aggravated Assault | Burglary Commercial |
| Rape | Robbery Person | Burglary Residential | Vehicle Prowling |
| | | Burglary Garage | Vehicle Theft |
| | | Arson | |

Cases Represent LERMS Crime Codes
 Points may indicate multiple events
 Note: Veh Prowl is only Larceny category displayed



For Additional Information on Incidents
 pertaining to an Area, Trend, or Pattern
 Contact Information Analysis



THIS IS NOT A LEGAL DOCUMENT:
 The information shown on this map is compiled
 from various sources and is subject to constant
 revision. Information shown on this map should
 not be used to determine the location of facilities
 in relationship to property lines, section lines,
 streets, etc.

Sunday - Saturday

NW - Central District (P2)

1/23/2022 TO 1/29/2022



<u>A/C</u>	<u>Offense Statute</u>	<u>Address</u>	<u>Reported Date</u>	<u>Dist</u>
<u>SPA2EG</u>				
C	BURGLARY 2D COMMERCIAL	700 W BOONE AVE	1/23/2022	P4
C	HARASSMENT FELONY WEAPON INVOLVED	1600 W NORTHWEST BLVD	1/28/2022	P1
C	THEFT 2D ALL OTHER	800 W CLEVELAND AVE	1/24/2022	P1
C	THEFT 2D FROM MOTOR VEHICLE	1600 W NORTHWEST BLVD	1/23/2022	P2
C	THEFT 2D FROM MOTOR VEHICLE	1300 N HOWARD ST	1/24/2022	P2
C	THEFT 2D SHOPLIFTING	2500 N MONROE ST	1/26/2022	
C	THEFT 3D FROM BUILDING	1000 W MANSFIELD AVE	1/24/2022	P2
C	THEFT 3D FROM MOTOR VEHICLE	1600 W NORTHWEST BLVD	1/24/2022	
C	THEFT 3D FROM MOTOR VEHICLE	800 W MANSFIELD AVE	1/24/2022	
C	THEFT 3D FROM MOTOR VEHICLE	700 W EUCLID AVE	1/27/2022	
C	THEFT 3D SHOPLIFTING	2500 N MONROE ST	1/25/2022	P2
C	THEFT 3D SHOPLIFTING	300 W INDIANA AVE	1/26/2022	
C	THEFT 3D SHOPLIFTING	300 W INDIANA AVE	1/26/2022	
C	THEFT 3D SHOPLIFTING	300 W INDIANA AVE	1/26/2022	
C	THEFT 3D VEHICLE PARTS AND ACCESSORIES	1900 W SHANNON AVE	1/24/2022	P2
C	THEFT 3D VEHICLE PARTS AND ACCESSORIES	2100 N JEFFERSON ST	1/28/2022	
C	THEFT OF MOTOR VEHICLE	1400 N DIVISION ST	1/24/2022	P4
C	THEFT OF MOTOR VEHICLE	800 W CLEVELAND AVE	1/24/2022	P1
C	THEFT OF MOTOR VEHICLE	1900 N MAPLE ST	1/28/2022	P1
<u>SPA2RS</u>				
C	THEFT 2D FROM MOTOR VEHICLE	800 N DIVISION ST	1/24/2022	P2
C	THEFT 3D FROM MOTOR VEHICLE	N LINCOLN ST / W MALLON AVE	1/26/2022	P2
<u>SPA2WC</u>				
C	ASSAULT 2D	2300 W SHARP AVE	1/24/2022	P1
C	BURGLARY 2D COMMERCIAL	700 N MONROE ST	1/26/2022	P2
C	RAPE 3D		1/28/2022	P1
C	RESIDENTIAL BURGLARY	2900 W SINTO AVE	1/27/2022	P1
C	ROBBERY 1D PERSON	1900 W BROADWAY AVE	1/25/2022	P1
C	THEFT 2D FROM MOTOR VEHICLE	2100 W INDIANA AVE	1/23/2022	P2
C	THEFT 2D FROM MOTOR VEHICLE	800 N SUMMIT BLVD	1/25/2022	
C	THEFT 2D FROM MOTOR VEHICLE	2800 W DEAN AVE	1/26/2022	
C	THEFT 2D SHOPLIFTING	1100 N MONROE ST	1/26/2022	P2
C	THEFT 3D ALL OTHER	1500 W SHARP AVE	1/27/2022	P2
C	THEFT 3D CITY SHOPLIFTING	1000 W SUMMIT PKWY	1/24/2022	P5
A	THEFT 3D FROM MOTOR VEHICLE	2500 W MAXWELL AVE	1/24/2022	P2
C	THEFT 3D FROM MOTOR VEHICLE	1700 N PETTET DR	1/29/2022	P2
C	THEFT 3D FROM MOTOR VEHICLE	2800 W DEAN AVE	1/26/2022	

For protection of victim privacy, the entire address on sexual assault crimes has been redacted.

A/C	Offense Statute	Address	Reported Date	Dist
C	THEFT 3D SHOPLIFTING	1100 N MONROE ST	1/27/2022	P2
C	THEFT OF A FIREARM ALL OTHER LOCATIONS	2100 W INDIANA AVE	1/23/2022	P2
C	THEFT OF MOTOR VEHICLE	W MALLON AVE / N CANNON ST	1/25/2022	P2

SPA2WH

C	THEFT 3D CITY FROM MOTOR VEHICLE	1900 N HOLY NAMES CT	1/23/2022	P1
---	----------------------------------	----------------------	-----------	----

POLICE SUMMARY - Ending: Saturday, January 29, 2022



NE - Neva-Wood District (P3)

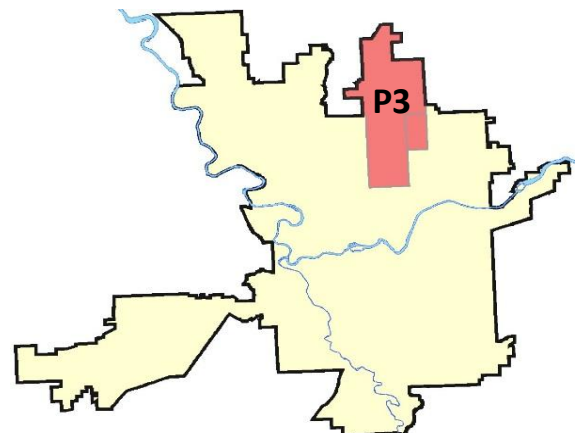
Preliminary IBR Counts

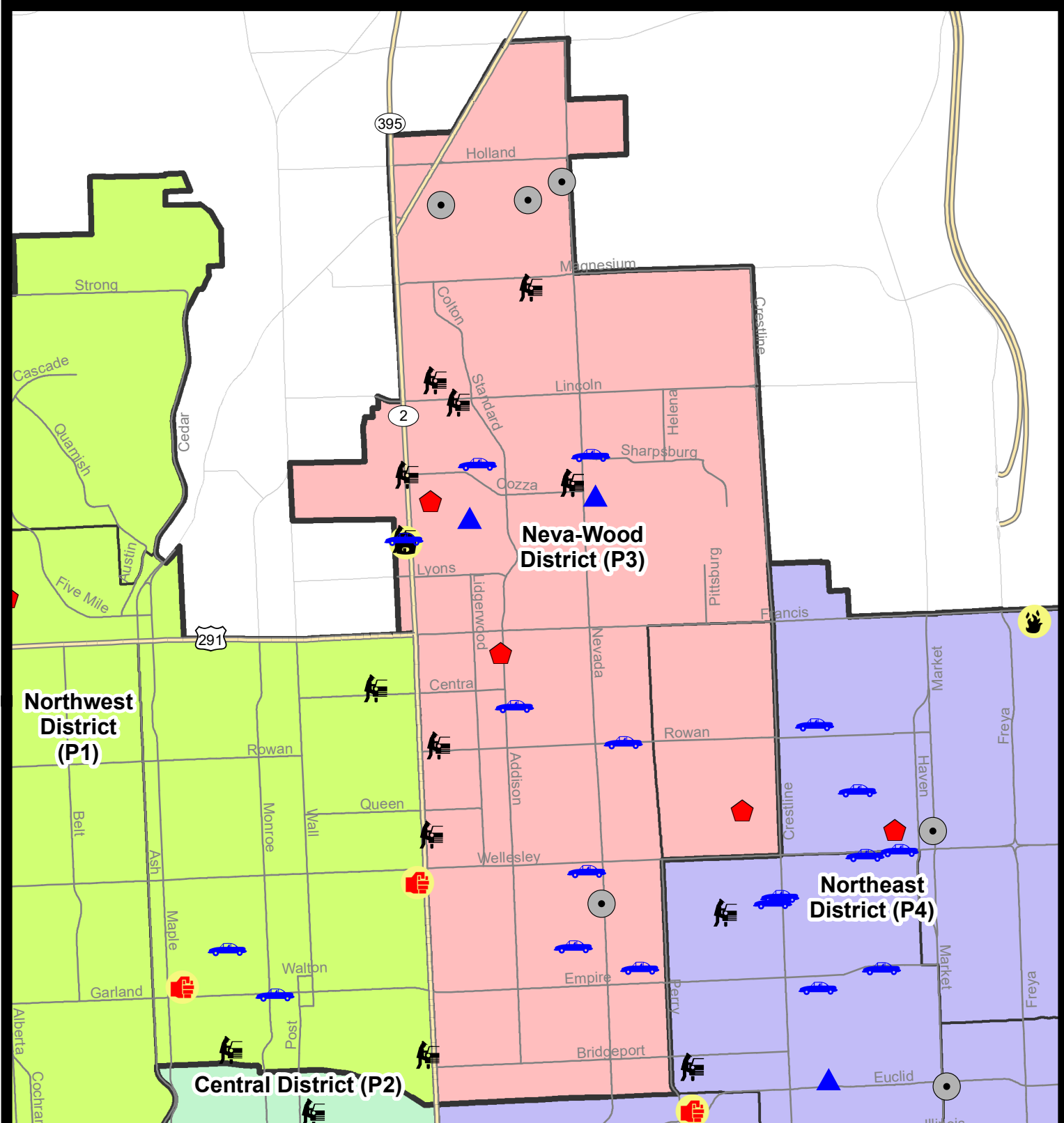
NIBRS Categories (Part 1 Selected)		7 Day Comparison			28 Day Comparison			YTD Comparison		
		Current	Prior	Percent	Current	Prior	Percent	Current	Prior	Percent
Violent	Criminal Homicide	0	0		0	1	-100.00%	0	0	
	Rape	0	1	-100.00%	2	4	-50.00%	2	2	0.00%
	Robbery - Commercial	1	1	0.00%	5	7	-28.57%	5	0	
	Robbery - Person	0	1	-100.00%	2	2	0.00%	2	1	100.00%
	Aggravated Assault - Non DV	0	0		1	6	-83.33%	1	4	-75.00%
	Aggravated Assault - DV	0	3	-100.00%	5	5	0.00%	5	7	-28.57%
Violent Total:		1	6	-83.33%	15	25	-40.00%	15	14	7.14%
Property	Burglary - Residential	3	3	0.00%	12	9	33.33%	12	10	20.00%
	Burglary Garage	2	1	100.00%	5	2	150.00%	5	8	-37.50%
	Burglary Commercial	4	2	100.00%	7	11	-36.36%	7	9	-22.22%
	Larceny	39	45	-13.33%	185	203	-8.87%	188	186	1.08%
	Vehicle Theft	8	4	100.00%	20	27	-25.93%	21	13	61.54%
	Arson	0	1	-100.00%	2	0		2	0	
Property Total:		56	56	0.00%	231	252	-8.33%	235	226	3.98%
Preliminary Part 1 Crime Totals:		57	62	-8.06%	246	277	-11.19%	250	240	4.17%
Current 7 Day Period:		1/23/2022 - 1/29/2022			Prior 7 Day Period:		1/16/2022 - 1/22/2022			
Current 28 Day Period:		1/2/2022 - 1/29/2022			Prior 28 Day Period:		12/5/2021 - 1/1/2022			
Current YTD Day Period:		1/1/2022 - 1/29/2022			Prior YTD Period:		1/1/2021 - 1/29/2021			

Prepared by SPD Crime Analysis Office - Monday, January 31, 2022

NOTE: SPD moved from UCR to the NIBRS reporting standard on 10/4/16 following the transition to a new RMS System. [Numbers on CompStat reports prior to this date should not be used as a comparison to those on this report.](#) Additional info on these reporting standards can be found on the FBI website: <https://ucr.fbi.gov/nibrs-overview>

This chart represents Preliminary counts of selected crime categories from Police Case Reports. Full statistical analysis to determine the confidence level of this data has not been performed. The % change columns on the preliminary counts differ from the percentage change on the NIBRS crime report, sometimes significantly. The CompStat report is designed for operational use and includes only selected NIBRS categories and coding less complex than full NIBRS rules. Official statistics for these and other NIBRS categories can be found on WASPC & FBI websites once available.






City of Spokane
Neva-Wood District (P3)
Selected Crime Codes
2022-01-23 to 2022-01-29
 Prepared By:
 Crime Analysis Unit
 Spokane Police Department

Legend


NIBRS Events	Robbery Person	Burglary Commercial
Criminal Homicide	Aggravated Assault	Vehicle Prowling
Rape	Burglary Residential	Vehicle Theft
Robbery Commercial	Burglary Garage	Arson

*Cases Represent LERMS Crime Codes
 Points may indicate multiple events
 Note: Veh Prowl is only Larceny displayed*


For Additional Information on Incidents pertaining to an Area, Trend, or Pattern Contact Information Analysis




0 0.2 0.4 0.8 Miles



Geographic Information System



THIS IS NOT A LEGAL DOCUMENT:
 The information shown on this map is compiled from various sources and is subject to constant revision. Information shown on this map should not be used to determine the location of facilities in relationship to property lines, section lines, streets, etc.



Sunday - Saturday

NE - Neva-Wood District (P3)

1/23/2022 TO 1/29/2022



<u>A/C</u>	<u>Offense Statute</u>	<u>Address</u>	<u>Reported Date</u>	<u>Dist</u>
SPB3NL				
C	BURGLARY 2D COMMERCIAL	9300 N NEVADA ST	1/23/2022	P3
C	BURGLARY 2D COMMERCIAL	4400 N NEVADA ST	1/28/2022	P3
C	BURGLARY 2D COMMERCIAL	9100 N NEWPORT HWY	1/28/2022	P2
C	BURGLARY 2D COMMERCIAL	9200 N NEVADA ST	1/28/2022	P4
C	BURGLARY 2D GARAGE	1000 E COZZA DR	1/24/2022	P3
C	BURGLARY 2D GARAGE	7000 N COLTON ST	1/29/2022	P3
C	IBR Purposes Only - Theft From Building	1600 E LYONS AVE	1/26/2022	P4
C	MAIL THEFT	100 E CROWN AVE	1/27/2022	P3
C	RESIDENTIAL BURGLARY	6100 N ADDISON ST	1/26/2022	P4
C	RESIDENTIAL BURGLARY	0 E WEILE AVE	1/29/2022	P4
C	ROBBERY 1D CARJACKING	6900 N DIVISION ST	1/24/2022	P1
C	THEFT 1D VEHICLE PARTS AND ACCESSORIES	400 E MAGNESIUM RD	1/29/2022	P3
C	THEFT 2D ALL OTHER	10100 N NEWPORT HWY	1/24/2022	P4
C	THEFT 2D ALL OTHER	7300 N COLTON ST	1/24/2022	P3
C	THEFT 2D FROM BUILDING	7000 N WISCOMB ST	1/25/2022	P3
C	THEFT 2D FROM BUILDING	7800 N WILDING DR	1/28/2022	P4
C	THEFT 2D FROM MOTOR VEHICLE	7900 N COLTON ST	1/25/2022	P3
C	THEFT 2D FROM MOTOR VEHICLE	7000 N DIVISION ST	1/28/2022	P1
C	THEFT 2D SHOPLIFTING	4700 N DIVISION ST	1/26/2022	P3
C	THEFT 2D SHOPLIFTING	6500 N NEVADA ST	1/25/2022	
C	THEFT 2D SHOPLIFTING	9600 N NEWPORT HWY	1/28/2022	
C	THEFT 2D SHOPLIFTING	4700 N DIVISION ST	1/28/2022	
C	THEFT 2D VEHICLE PARTS AND ACCESSORIES	7000 N DIVISION ST	1/25/2022	P3
C	THEFT 3D CITY SHOPLIFTING	7700 N DIVISION ST	1/29/2022	P3
C	THEFT 3D FROM BUILDING	1000 E COZZA DR	1/24/2022	
C	THEFT 3D FROM BUILDING	9200 N COLTON ST	1/28/2022	
A	THEFT 3D FROM MOTOR VEHICLE	7300 N NEVADA ST	1/24/2022	P3
C	THEFT 3D FROM MOTOR VEHICLE	4700 N DIVISION ST	1/26/2022	P3
C	THEFT 3D FROM MOTOR VEHICLE	5500 N DIVISION ST	1/23/2022	
C	THEFT 3D FROM MOTOR VEHICLE	E COZZA DR / N DIVISION ST	1/24/2022	
C	THEFT 3D FROM MOTOR VEHICLE	7300 N NEVADA ST	1/23/2022	
C	THEFT 3D FROM MOTOR VEHICLE	200 E LINCOLN RD	1/25/2022	
C	THEFT 3D FROM MOTOR VEHICLE	600 E MAGNESIUM RD	1/27/2022	
C	THEFT 3D SHOPLIFTING	5600 N DIVISION ST	1/28/2022	P3
C	THEFT 3D SHOPLIFTING	4700 N DIVISION ST	1/24/2022	
C	THEFT 3D SHOPLIFTING	5600 N DIVISION ST	1/25/2022	
C	THEFT 3D SHOPLIFTING	9600 N NEWPORT HWY	1/26/2022	
C	THEFT 3D SHOPLIFTING	5500 N DIVISION ST	1/26/2022	

For protection of victim privacy, the entire address on sexual assault crimes has been redacted.

A/C	Offense Statute	Address	Reported Date	Dist
C	THEFT 3D SHOPLIFTING	5500 N DIVISION ST	1/26/2022	
C	THEFT 3D SHOPLIFTING	9600 N NEWPORT HWY	1/28/2022	
C	THEFT 3D SHOPLIFTING	5500 N DIVISION ST	1/29/2022	
C	THEFT 3D SHOPLIFTING	9600 N NEWPORT HWY	1/29/2022	
C	THEFT 3D VEHICLE PARTS AND ACCESSORIES	6900 N WISCOMB ST	1/27/2022	P3
C	THEFT 3D VEHICLE PARTS AND ACCESSORIES	3100 N DIVISION ST	1/26/2022	P3
C	THEFT 3D VEHICLE PARTS AND ACCESSORIES	200 E WEDGEWOOD AVE	1/27/2022	P3
C	THEFT 3D VEHICLE PARTS AND ACCESSORIES	1000 E JOSEPH AVE	1/28/2022	P3
C	THEFT OF MOTOR VEHICLE	1000 E SHARPSBURG AVE	1/24/2022	P3
C	THEFT OF MOTOR VEHICLE	1200 E GARLAND AVE	1/24/2022	P4
C	THEFT OF MOTOR VEHICLE	7400 N CALKINS DR	1/25/2022	P2
C	THEFT OF MOTOR VEHICLE	E ROWAN AVE / N MORTON ST	1/26/2022	P1
C	THEFT OF MOTOR VEHICLE	800 E HOFFMAN AVE	1/27/2022	P3
C	THEFT OF MOTOR VEHICLE	500 E COLUMBIA AVE	1/27/2022	P3
C	THEFT OF MOTOR VEHICLE	7000 N DIVISION ST	1/28/2022	P1
C	THEFT OF MOTOR VEHICLE	700 E LACROSSE AVE	1/28/2022	P3

SPB3WH

C	RESIDENTIAL BURGLARY	5000 N MAGNOLIA ST	1/25/2022	P4
C	THEFT 3D ALL OTHER	5400 N MARTIN ST	1/24/2022	P3
C	THEFT 3D CITY ALL OTHER	1600 E JOSEPH AVE	1/27/2022	P4

POLICE SUMMARY - Ending: Saturday, January 29, 2022



NE - Northeast District (P4)

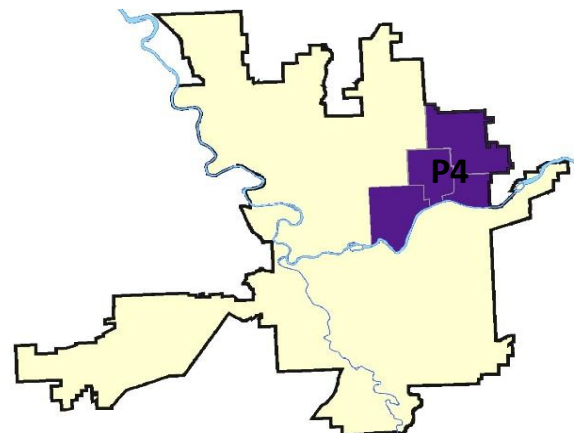
Preliminary IBR Counts

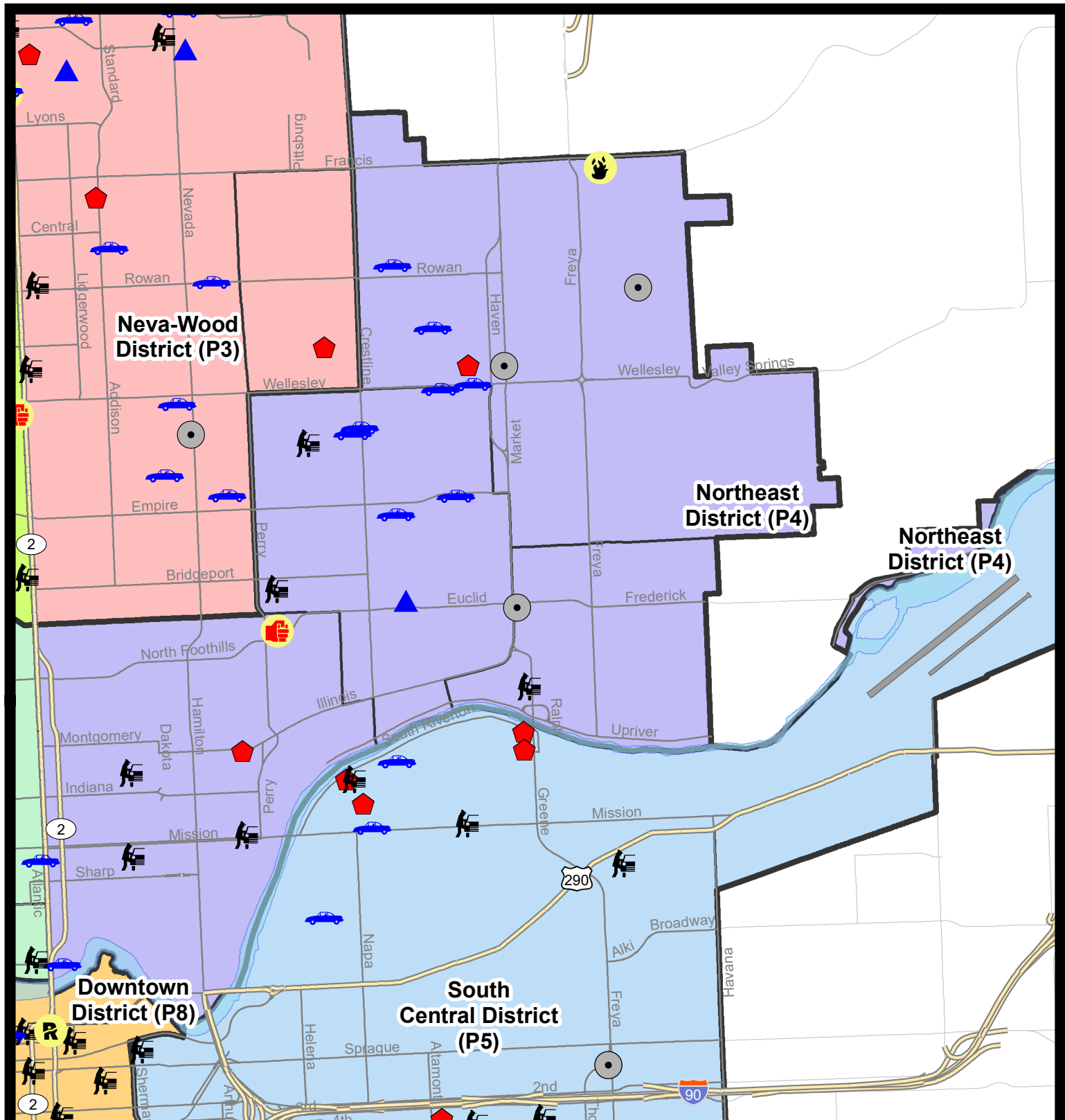
NIBRS Categories (Part 1 Selected)		7 Day Comparison			28 Day Comparison			YTD Comparison		
		Current	Prior	Percent	Current	Prior	Percent	Current	Prior	Percent
Violent	Criminal Homicide	0	0		0	0		0	0	
	Rape	0	0		2	2	0.00%	2	2	0.00%
	Robbery - Commercial	0	1	-100.00%	1	2	-50.00%	1	0	
	Robbery - Person	0	1	-100.00%	1	1	0.00%	1	1	0.00%
	Aggravated Assault - Non DV	0	2	-100.00%	3	5	-40.00%	3	3	0.00%
	Aggravated Assault - DV	1	2	-50.00%	5	6	-16.67%	5	9	-44.44%
Violent Total:		1	6	-83.33%	12	16	-25.00%	12	15	-20.00%
Property	Burglary - Residential	2	2	0.00%	14	14	0.00%	14	8	75.00%
	Burglary Garage	1	0		1	5	-80.00%	2	2	0.00%
	Burglary Commercial	3	6	-50.00%	15	11	36.36%	16	5	220.00%
	Larceny	18	20	-10.00%	78	85	-8.24%	82	100	-18.00%
	Vehicle Theft	9	4	125.00%	24	21	14.29%	26	14	85.71%
	Arson	1	0		1	1	0.00%	1	1	0.00%
Property Total:		34	32	6.25%	133	137	-2.92%	141	130	8.46%
Preliminary Part 1 Crime Totals:		35	38	-7.89%	145	153	-5.23%	153	145	5.52%
Current 7 Day Period:		1/23/2022 - 1/29/2022			Prior 7 Day Period:		1/16/2022 - 1/22/2022			
Current 28 Day Period:		1/2/2022 - 1/29/2022			Prior 28 Day Period:		12/5/2021 - 1/1/2022			
Current YTD Day Period:		1/1/2022 - 1/29/2022			Prior YTD Period:		1/1/2021 - 1/29/2021			

Prepared by SPD Crime Analysis Office - Monday, January 31, 2022

NOTE: SPD moved from UCR to the NIBRS reporting standard on 10/4/16 following the transition to a new RMS System. [Numbers on CompStat reports prior to this date should not be used as a comparison to those on this report.](#) Additional info on these reporting standards can be found on the FBI website: <https://ucr.fbi.gov/nibrs-overview>

This chart represents Preliminary counts of selected crime categories from Police Case Reports. Full statistical analysis to determine the confidence level of this data has not been performed. The % change columns on the preliminary counts differ from the percentage change on the NIBRS crime report, sometimes significantly. The CompStat report is designed for operational use and includes only selected NIBRS categories and coding less complex than full NIBRS rules. Official statistics for these and other NIBRS categories can be found on WASPC & FBI websites once available.





City of Spokane

Northeast District (P4)

Selected Crime Codes

2022-01-23 to 2022-01-29

Prepared By:
Crime Analysis Unit
Spokane Police Department

Legend

NIBRS Events



Criminal Homicide



Rape



Robbery Commercial



Robbery Person



Aggravated Assault



Burglary Residential



Burglary Garage



Burglary Commercial



Vehicle Prowling



Vehicle Theft



Arson



Cases Represent LERMS Crime Codes
Points may indicate multiple events
Note: Veh Prowl is only Larceny displayed

For Additional Information on
Incidents pertaining to an
Area, Trend, or Pattern
Contact Information Analysis

0 0.2 0.4 0.8 Miles



THIS IS NOT A LEGAL DOCUMENT:
The information shown on this map is compiled
from various sources and is subject to constant
revision. Information shown on this map should
not be used to determine the location of facilities
in relationship to property lines, section lines,
streets, etc.

Sunday - Saturday

NE - Northeast District (P4)

1/23/2022 TO 1/29/2022



<u>A/C</u>	<u>Offense Statute</u>	<u>Address</u>	<u>Reported Date</u>	<u>Dist</u>
<u>SPB4BE</u>				
C	BURGLARY 1D GARAGE	2300 E EUCLID AVE	1/23/2022	P4
A	BURGLARY 2D FENCED AREA	2900 E GARLAND AVE	1/24/2022	P4
C	THEFT 2D SHOPLIFTING	3900 N MARKET ST	1/25/2022	
C	THEFT 2D SHOPLIFTING	3900 N MARKET ST	1/25/2022	
C	THEFT 2D SHOPLIFTING	3900 N MARKET ST	1/26/2022	
C	THEFT 3D FROM MOTOR VEHICLE	1500 E LIBERTY AVE	1/25/2022	P4
C	THEFT 3D FROM MOTOR VEHICLE	1500 E LIBERTY AVE	1/25/2022	P4
C	THEFT 3D FROM MOTOR VEHICLE	4300 N PITTSBURG ST	1/28/2022	P4
C	THEFT OF MOTOR VEHICLE	2700 E GARLAND AVE	1/24/2022	P4
C	THEFT OF MOTOR VEHICLE	2300 E PROVIDENCE AVE	1/27/2022	P4
C	THEFT OF MOTOR VEHICLE	2000 E LONGFELLOW AVE	1/28/2022	P4
C	THEFT OF MOTOR VEHICLE	4400 N CRESTLINE ST	1/28/2022	P4
C	THEFT OF MOTOR VEHICLE	2600 E WELLESLEY AVE	1/28/2022	P4
<u>SPB4HI</u>				
C	ARSON 2D	3700 E DECATUR AVE	1/26/2022	P4
C	BURGLARY 2D COMMERCIAL	4800 N MARKET ST	1/24/2022	P4
C	BURGLARY 2D COMMERCIAL	5300 N MYRTLE ST	1/27/2022	P4
C	RESIDENTIAL BURGLARY	4800 N REGAL ST	1/29/2022	P4
C	THEFT 3D FROM BUILDING	5700 N COOK ST	1/26/2022	P4
C	THEFT 3D VEHICLE PARTS AND ACCESSORIES	4800 E VALLEY SPRINGS RD	1/27/2022	P4
C	THEFT OF MOTOR VEHICLE	4700 N REGAL ST	1/24/2022	P4
C	THEFT OF MOTOR VEHICLE	2600 E QUEEN AVE	1/27/2022	P4
C	THEFT OF MOTOR VEHICLE	2300 E NEBRASKA AVE	1/29/2022	P4
<u>SPB4LO</u>				
C	ASSAULT 3D WEAPON OR NEGLIGENT INJURY	2900 N HOGAN ST	1/24/2022	P4
C	BURGLARY 1D FROM RESIDENCE	1200 E ILLINOIS AVE	1/25/2022	P3
C	THEFT 2D FROM BUILDING	1200 E ILLINOIS AVE	1/25/2022	P3
C	THEFT 2D VEHICLE PARTS AND ACCESSORIES	700 E DESMET AVE	1/25/2022	P2
C	THEFT 3D FROM MOTOR VEHICLE	1400 N ADDISON ST	1/23/2022	
C	THEFT 3D FROM MOTOR VEHICLE	1200 E MISSION AVE	1/24/2022	
C	THEFT 3D FROM MOTOR VEHICLE	500 E BALDWIN AVE	1/25/2022	
C	THEFT 3D SHOPLIFTING	2000 N HAMILTON ST	1/24/2022	P4
C	THEFT 3D SHOPLIFTING	2000 N HAMILTON ST	1/27/2022	P4
C	THEFT OF MOTOR VEHICLE	700 N DIVISION ST	1/26/2022	P4
<u>SPB4MI</u>				
C	BURGLARY 1D FENCED AREA	3200 E EUCLID AVE	1/24/2022	P2
C	BURGLARY 2D COMMERCIAL	3000 N MARKET ST	1/27/2022	P4

For protection of victim privacy, the entire address on sexual assault crimes has been redacted.

<u>A/C</u>	<u>Offense Statute</u>	<u>Address</u>	<u>Reported Date</u>	<u>Dist</u>
C	THEFT 3D FROM MOTOR VEHICLE	3100 E JACKSON AVE	1/26/2022	P4

SPOKANE POLICE DEPARTMENT



SOUTH **Police Service Area**

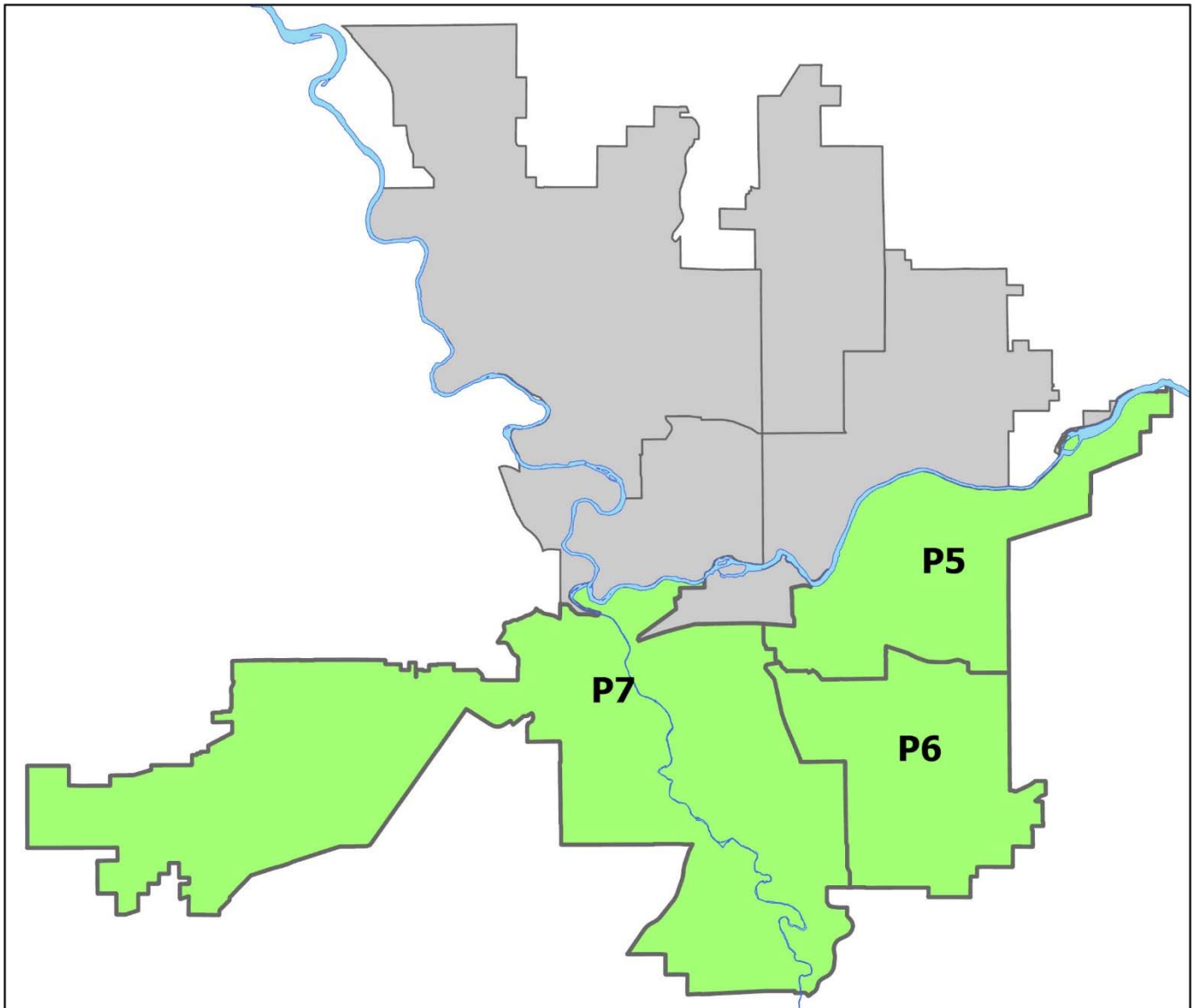
PSA Commander

Captain Brad Arleth

South Central District (P5)

Southeast District (P6)

Southwest District (P7)



POLICE SUMMARY - Ending: Saturday, January 29, 2022

SOUTH PRECINCT (P5, P6, and P7)



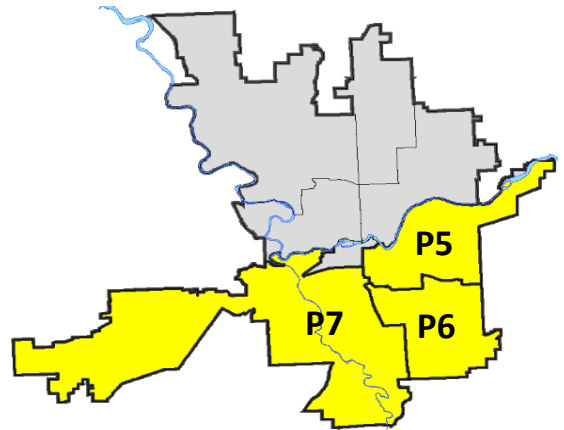
Preliminary IBR Counts

NIBRS Categories (Part 1 Selected)		7 Day Comparison			28 Day Comparison			YTD Comparison		
		Current	Prior	Percent	Current	Prior	Percent	Current	Prior	Percent
Violent	Criminal Homicide	0	0		0	0		0	0	
	Rape	2	1	100.00%	6	1	500.00%	6	7	-14.29%
	Robbery - Commercial	1	0		1	1	0.00%	1	0	
	Robbery - Person	1	0		2	2	0.00%	2	1	100.00%
	Aggravated Assault - Non DV	1	3	-66.67%	10	3	233.33%	10	5	100.00%
	Aggravated Assault - DV	1	1	0.00%	5	10	-50.00%	8	8	0.00%
Violent Total:		6	5	20.00%	24	17	41.18%	27	21	28.57%
Property	Burglary - Residential	6	4	50.00%	18	21	-14.29%	18	19	-5.26%
	Burglary Garage	2	1	100.00%	6	7	-14.29%	7	10	-30.00%
	Burglary Commercial	3	4	-25.00%	12	11	9.09%	12	10	20.00%
	Larceny	44	59	-25.42%	199	180	10.56%	201	215	-6.51%
	Vehicle Theft	14	8	75.00%	40	18	122.22%	40	24	66.67%
	Arson	0	1	-100.00%	2	2	0.00%	2	2	0.00%
Property Total:		69	77	-10.39%	277	239	15.90%	280	280	0.00%
Preliminary Part 1 Crime Totals:		75	82	-8.54%	301	256	17.58%	307	301	1.99%
Current 7 Day Period:		1/23/2022 - 1/29/2022			Prior 7 Day Period:		1/16/2022 - 1/22/2022			
Current 28 Day Period:		1/2/2022 - 1/29/2022			Prior 28 Day Period:		12/5/2021 - 1/1/2022			
Current YTD Day Period:		1/1/2022 - 1/29/2022			Prior YTD Period:		1/1/2021 - 1/29/2021			

Prepared by SPD Crime Analysis Office - Monday, January 31, 2022

NOTE: SPD moved from UCR to the NIBRS reporting standard on 10/4/16 following the transition to a new RMS System. [Numbers on CompStat reports prior to this date should not be used as a comparison to those on this report.](#) Additional info on these reporting standards can be found on the FBI website: <https://ucr.fbi.gov/nibrs-overview>

This chart represents Preliminary counts of selected crime categories from Police Case Reports. Full statistical analysis to determine the confidence level of this data has not been performed. The % change columns on the preliminary counts differ from the percentage change on the NIBRS crime report, sometimes significantly. The CompStat report is designed for operational use and includes only selected NIBRS categories and coding less complex than full NIBRS rules. Official statistics for these and other NIBRS categories can be found on WASPC & FBI websites once available.



POLICE SUMMARY - Ending: Saturday, January 29, 2022



SE - South Central District (P5)

Preliminary IBR Counts

NIBRS Categories (Part 1 Selected)		7 Day Comparison			28 Day Comparison			YTD Comparison		
		Current	Prior	Percent	Current	Prior	Percent	Current	Prior	Percent
Violent	Criminal Homicide	0	0		0	0		0	0	
	Rape	0	1	-100.00%	3	0		3	2	50.00%
	Robbery - Commercial	0	0		0	1	-100.00%	0	0	
	Robbery - Person	0	0		0	0		0	0	
	Aggravated Assault - Non DV	0	1	-100.00%	4	1	300.00%	4	0	
	Aggravated Assault - DV	1	1	0.00%	4	6	-33.33%	6	5	20.00%
Violent Total:		1	3	-66.67%	11	8	37.50%	13	7	85.71%
Property	Burglary - Residential	6	2	200.00%	9	5	80.00%	9	2	350.00%
	Burglary Garage	0	1	-100.00%	1	1	0.00%	1	2	-50.00%
	Burglary Commercial	2	2	0.00%	6	8	-25.00%	6	6	0.00%
	Larceny	23	23	0.00%	70	50	40.00%	70	71	-1.41%
	Vehicle Theft	7	3	133.33%	16	13	23.08%	16	10	60.00%
	Arson	0	1	-100.00%	1	2	-50.00%	1	1	0.00%
Property Total:		38	32	18.75%	103	79	30.38%	103	92	11.96%
Preliminary Part 1 Crime Totals:		39	35	11.43%	114	87	31.03%	116	99	17.17%
Current 7 Day Period:		1/23/2022 - 1/29/2022			Prior 7 Day Period:		1/16/2022 - 1/22/2022			
Current 28 Day Period:		1/2/2022 - 1/29/2022			Prior 28 Day Period:		12/5/2021 - 1/1/2022			
Current YTD Day Period:		1/1/2022 - 1/29/2022			Prior YTD Period:		1/1/2021 - 1/29/2021			

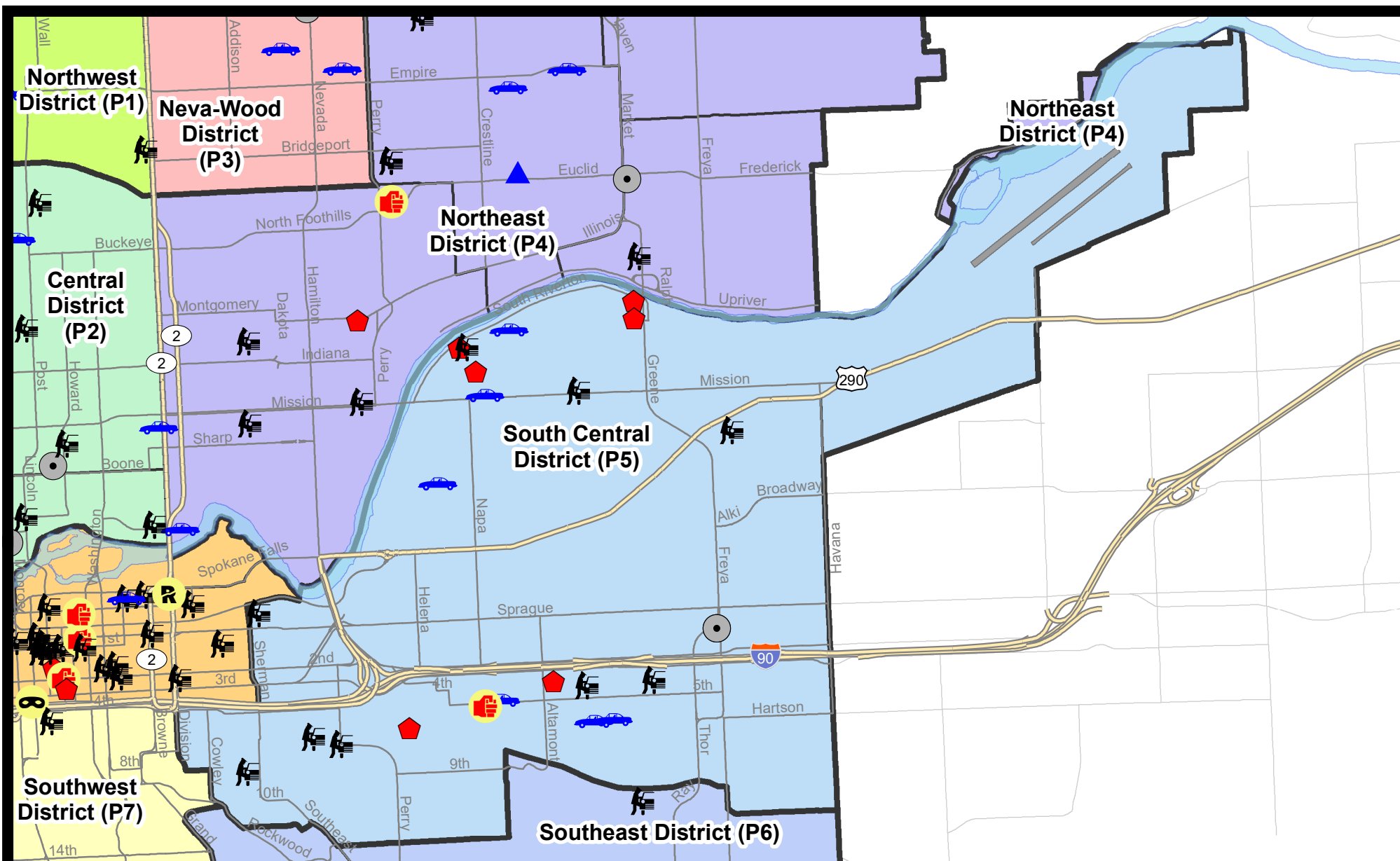
Prepared by SPD Crime Analysis Office - Monday, January 31, 2022

NOTE: SPD moved from UCR to the NIBRS reporting standard on 10/4/16 following the transition to a new RMS System. [Numbers on CompStat reports prior to this date should not be used as a comparison to those on this report.](#) Additional info on these reporting standards can be found on the FBI website: <https://ucr.fbi.gov/nibrs-overview>

This chart represents Preliminary counts of selected crime categories from Police Case Reports. Full statistical analysis to determine the confidence level of this data has not been performed. The % change columns on the preliminary counts differ from the percentage change on the NIBRS crime report, sometimes significantly. The CompStat report is designed for operational use and includes only selected NIBRS categories and coding less complex than full NIBRS rules. Official statistics for these and other NIBRS categories can be found on WASPC & FBI websites once available.



Note: On 2/10/21 a portion of the Police Block SPC5EC became part of the Downtown Precinct (SPD8EC); Consequently activity in P5 will appear lower if compared to printed CompStat reports prior to 2/10/21



City of Spokane
South Central District (P5)
Selected
Crime Types
2022-01-23 to 2022-01-29

Prepared By:
Crime Analysis Unit
Spokane Police Department

Legend

NIBRS Events



Criminal Homicide



Rape



Robbery Commercial



Robbery Person



Aggravated Assault



Burglary Residential



Burglary Garage



Burglary Commercial



Vehicle Prowling



Vehicle Theft



Arson

Cases Represent LERMS Crime Codes

Points may indicate multiple events

Note: Veh Prowl is only Larceny category displayed



For Additional Information on Incidents
 pertaining to an Area, Trend, or Pattern
 Contact Information Analysis

0 0.2 0.4 0.6 0.8 1 Miles



THIS IS NOT A LEGAL DOCUMENT:
 The information shown on this map is compiled
 from various sources and is subject to constant
 revision. Information shown on this map should
 not be used to determine the location of facilities
 in relationship to property lines, section lines,
 streets, etc.

Sunday - Saturday

SE - South Central District (P5)

1/23/2022 TO 1/29/2022



<u>A/C</u>	<u>Offense Statute</u>	<u>Address</u>	<u>Reported Date</u>	<u>Dist</u>
C	THEFT OF MOTOR VEHICLE	W 6TH AVE / S CEDAR ST	1/29/2022	P5
<u>SPC5EC</u>				
C	ASSAULT 2D	2000 E 5TH AVE	1/26/2022	P6
C	BURGLARY 1D COMMERCIAL	100 S FREYA ST	1/23/2022	P6
A	BURGLARY 2D COMMERCIAL	100 S FREYA ST	1/25/2022	P6
C	BURGLARY 2D FENCED AREA	100 N PITTSBURG ST	1/24/2022	P6
C	BURGLARY 2D FENCED AREA	600 E SPRAGUE AVE	1/27/2022	P5
C	BURGLARY 2D FENCED AREA	2800 E 1ST AVE	1/28/2022	P5
C	BURGLARY 2D FENCED AREA	2600 E TRENT AVE	1/29/2022	P5
C	IBR Purposes Only - Theft From Motor Vehicle	600 E RIVERSIDE AVE	1/27/2022	P8
C	MAIL THEFT	600 S RAY ST	1/26/2022	P5
C	RESIDENTIAL BURGLARY	1400 E HARTSON AVE	1/27/2022	P6
C	RESIDENTIAL BURGLARY	2400 E 4TH AVE	1/28/2022	P5
C	THEFT 2D ALL OTHER	800 E 8TH AVE	1/28/2022	P6
C	THEFT 2D FROM BUILDING	2100 E 5TH AVE	1/28/2022	P5
C	THEFT 2D FROM MOTOR VEHICLE	300 E 8TH AVE	1/24/2022	P5
C	THEFT 2D FROM MOTOR VEHICLE	S GREENE ST / E 4TH AVE	1/25/2022	P5
C	THEFT 2D FROM MOTOR VEHICLE	2600 E 4TH AVE	1/27/2022	P5
C	THEFT 2D FROM MOTOR VEHICLE	E NEWARK AVE / S ARTHUR ST	1/24/2022	
C	THEFT 3D ALL OTHER	900 E 3RD AVE	1/24/2022	P6
C	THEFT 3D FROM BUILDING	400 E 8TH AVE	1/25/2022	P5
C	THEFT 3D FROM BUILDING	500 E 2ND AVE	1/27/2022	P5
C	THEFT 3D FROM BUILDING	100 S FREYA ST	1/26/2022	
C	THEFT 3D FROM MOTOR VEHICLE	3700 E BOONE AVE	1/25/2022	P5
C	THEFT 3D FROM MOTOR VEHICLE	E HARTSON AVE / S GARFIELD ST	1/26/2022	
C	THEFT 3D SHOPLIFTING	3000 E SPRAGUE AVE	1/25/2022	
C	THEFT OF MOTOR VEHICLE	2800 E HARTSON AVE	1/26/2022	P6
A	THEFT OF MOTOR VEHICLE	2100 E 5TH AVE	1/25/2022	P5
C	THEFT OF MOTOR VEHICLE	2700 E HARTSON AVE	1/27/2022	P6
<u>SPC5GP</u>				
A	RESIDENTIAL BURGLARY	3100 E ERMINA AVE	1/23/2022	P5
C	RESIDENTIAL BURGLARY	2000 E NORA AVE	1/26/2022	P4
C	RESIDENTIAL BURGLARY	1800 E SOUTH RIVERTON AVE	1/27/2022	P5
C	RESIDENTIAL BURGLARY	3100 E MARSHALL AVE	1/28/2022	P6
C	THEFT 3D ALL OTHER	1800 N LACEY ST	1/23/2022	
C	THEFT 3D FROM BUILDING	1800 N GREENE ST	1/25/2022	
C	THEFT 3D FROM MOTOR VEHICLE	2700 E MISSION AVE	1/24/2022	P5

<u>A/C</u>	<u>Offense Statute</u>	<u>Address</u>	<u>Reported Date</u>	<u>Dist</u>
A	THEFT 3D FROM MOTOR VEHICLE	1900 E SOUTH RIVERTON AVE	1/29/2022	P5
C	THEFT OF MOTOR VEHICLE	2200 E MARSHALL AVE	1/25/2022	P6
C	THEFT OF MOTOR VEHICLE	1700 E CATALDO AVE	1/26/2022	P6
C	THEFT OF MOTOR VEHICLE	2000 E MISSION AVE	1/28/2022	P5

POLICE SUMMARY - Ending: Saturday, January 29, 2022



SE - Southeast District (P6)

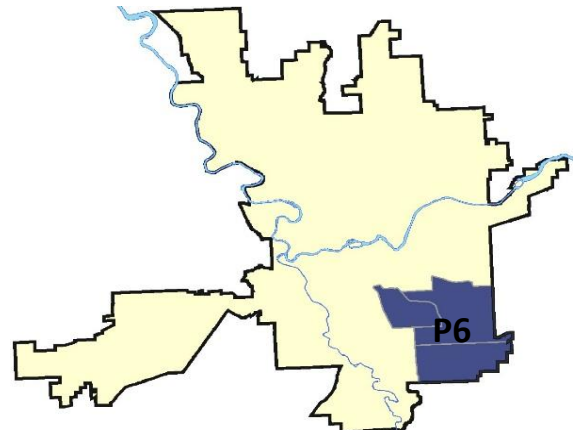
Preliminary IBR Counts

NIBRS Categories (Part 1 Selected)		7 Day Comparison			28 Day Comparison			YTD Comparison		
		Current	Prior	Percent	Current	Prior	Percent	Current	Prior	Percent
Violent	Criminal Homicide	0	0		0	0		0	0	
	Rape	1	0		1	0		1	2	-50.00%
	Robbery - Commercial	0	0		0	0		0	0	
	Robbery - Person	0	0		0	0		0	0	
	Aggravated Assault - Non DV	0	0		0	1	-100.00%	0	2	-100.00%
	Aggravated Assault - DV	0	0		1	3	-66.67%	2	1	100.00%
Violent Total:		1	0		2	4	-50.00%	3	5	-40.00%
Property	Burglary - Residential	0	1	-100.00%	6	4	50.00%	6	7	-14.29%
	Burglary Garage	1	0		3	2	50.00%	4	3	33.33%
	Burglary Commercial	0	1	-100.00%	2	0		2	1	100.00%
	Larceny	8	9	-11.11%	37	52	-28.85%	38	42	-9.52%
	Vehicle Theft	4	1	300.00%	7	2	250.00%	7	4	75.00%
	Arson	0	0		1	0		1	0	
Property Total:		13	12	8.33%	56	60	-6.67%	58	57	1.75%
Preliminary Part 1 Crime Totals:		14	12	16.67%	58	64	-9.38%	61	62	-1.61%
Current 7 Day Period:		1/23/2022 - 1/29/2022			Prior 7 Day Period:		1/16/2022 - 1/22/2022			
Current 28 Day Period:		1/2/2022 - 1/29/2022			Prior 28 Day Period:		12/5/2021 - 1/1/2022			
Current YTD Day Period:		1/1/2022 - 1/29/2022			Prior YTD Period:		1/1/2021 - 1/29/2021			

Prepared by SPD Crime Analysis Office - Monday, January 31, 2022

NOTE: SPD moved from UCR to the NIBRS reporting standard on 10/4/16 following the transition to a new RMS System. [Numbers on CompStat reports prior to this date should not be used as a comparison to those on this report.](#) Additional info on these reporting standards can be found on the FBI website: <https://ucr.fbi.gov/nibrs-overview>

This chart represents Preliminary counts of selected crime categories from Police Case Reports. Full statistical analysis to determine the confidence level of this data has not been performed. The % change columns on the preliminary counts differ from the percentage change on the NIBRS crime report, sometimes significantly. The CompStat report is designed for operational use and includes only selected NIBRS categories and coding less complex than full NIBRS rules. Official statistics for these and other NIBRS categories can be found on WASPC & FBI websites once available.



Sunday - Saturday

SE - Southeast District (P6)

1/23/2022 TO 1/29/2022



<u>A/C</u>	<u>Offense Statute</u>	<u>Address</u>	<u>Reported Date</u>	<u>Dist</u>
<u>SPC6LH</u>				
C	RAPE OF A CHILD 1D		1/28/2022	P6
C	THEFT 2D FROM BUILDING	3100 S COOK ST	1/23/2022	P5
C	THEFT 3D FROM MOTOR VEHICLE	1500 E 18TH AVE	1/23/2022	
C	THEFT 3D FROM MOTOR VEHICLE	1100 S FISKE ST	1/29/2022	
C	THEFT OF MOTOR VEHICLE	2600 E 27TH AVE	1/25/2022	P6
<u>SPC6RW</u>				
A	BURGLARY 2D GARAGE	700 E 29TH AVE	1/26/2022	P6
C	THEFT 2D ALL OTHER	900 E 19TH AVE	1/25/2022	P6
C	THEFT 2D FROM MOTOR VEHICLE	1900 S HATCH ST	1/29/2022	P6
C	THEFT 3D FROM MOTOR VEHICLE	900 E 19TH AVE	1/25/2022	P6
C	THEFT OF MOTOR VEHICLE	1500 E 19TH AVE	1/24/2022	P6
C	THEFT OF MOTOR VEHICLE	900 E 19TH AVE	1/25/2022	P6
<u>SPC6SG</u>				
C	THEFT 2D FROM MOTOR VEHICLE	2900 E PALOUSE HWY	1/28/2022	P6
C	THEFT 3D ALL OTHER	2800 E 39TH AVE	1/26/2022	
C	THEFT OF MOTOR VEHICLE	4300 S REGAL ST	1/29/2022	P6

POLICE SUMMARY - Ending: Saturday, January 29, 2022



SW - Southwest District (P7)

Preliminary IBR Counts


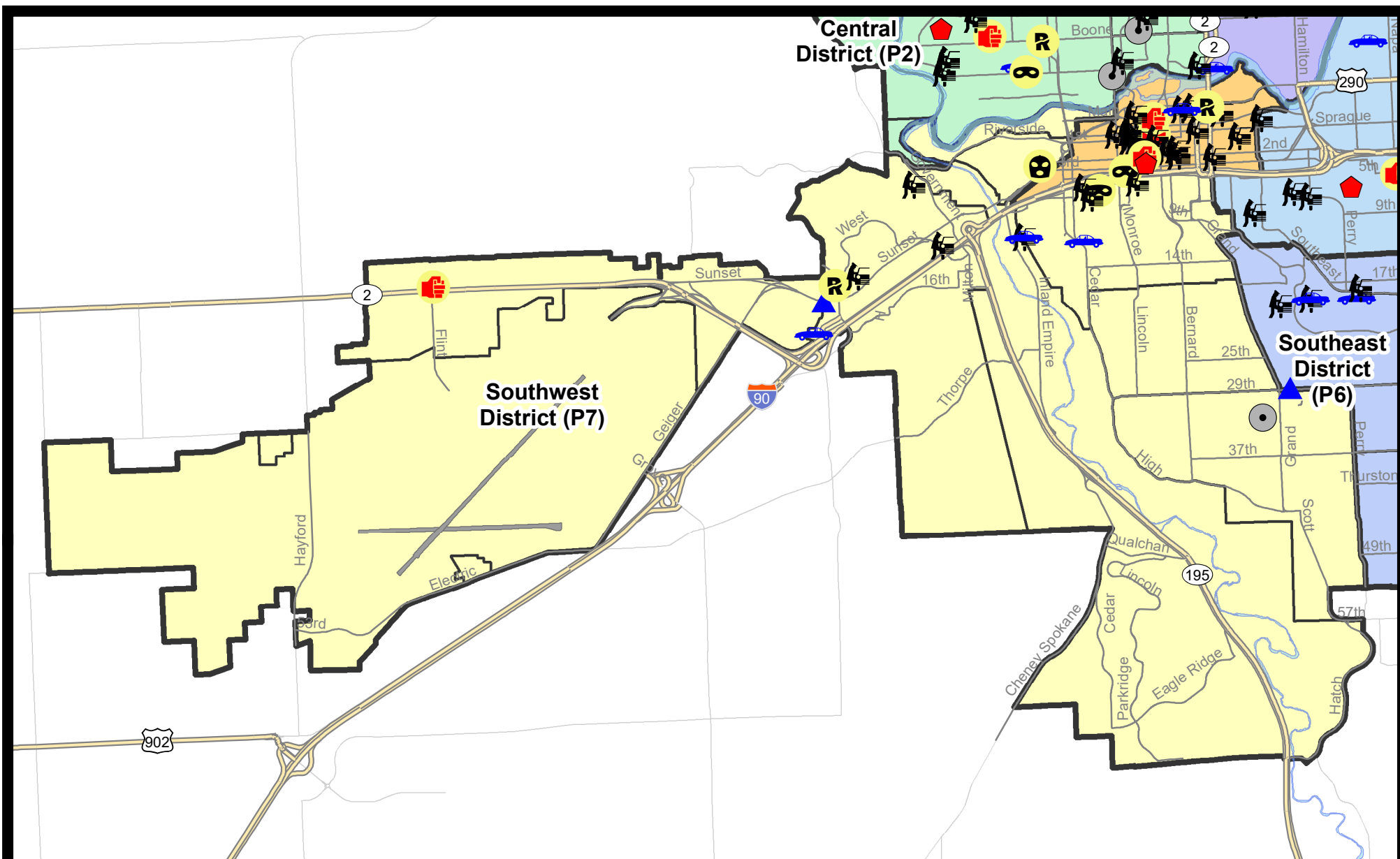
NIBRS Categories (Part 1 Selected)		7 Day Comparison			28 Day Comparison			YTD Comparison		
		Current	Prior	Percent	Current	Prior	Percent	Current	Prior	Percent
Violent	Criminal Homicide	0	0		0	0		0	0	
	Rape	1	0		2	1	100.00%	2	3	-33.33%
	Robbery - Commercial	1	0		1	0		1	0	
	Robbery - Person	1	0		2	2	0.00%	2	1	100.00%
	Aggravated Assault - Non DV	1	2	-50.00%	6	1	500.00%	6	3	100.00%
	Aggravated Assault - DV	0	0		0	1	-100.00%	0	2	-100.00%
Violent Total:		4	2	100.00%	11	5	120.00%	11	9	22.22%
Property	Burglary - Residential	0	1	-100.00%	3	12	-75.00%	3	10	-70.00%
	Burglary Garage	1	0		2	4	-50.00%	2	5	-60.00%
	Burglary Commercial	1	1	0.00%	4	3	33.33%	4	3	33.33%
	Larceny	13	27	-51.85%	92	78	17.95%	93	102	-8.82%
	Vehicle Theft	3	4	-25.00%	17	3	466.67%	17	10	70.00%
	Arson	0	0		0	0		0	1	-100.00%
Property Total:		18	33	-45.45%	118	100	18.00%	119	131	-9.16%
Preliminary Part 1 Crime Totals:		22	35	-37.14%	129	105	22.86%	130	140	-7.14%
Current 7 Day Period:		1/23/2022 - 1/29/2022			Prior 7 Day Period:		1/16/2022 - 1/22/2022			
Current 28 Day Period:		1/2/2022 - 1/29/2022			Prior 28 Day Period:		12/5/2021 - 1/1/2022			
Current YTD Day Period:		1/1/2022 - 1/29/2022			Prior YTD Period:		1/1/2021 - 1/29/2021			

Prepared by SPD Crime Analysis Office - Monday, January 31, 2022

NOTE: SPD moved from UCR to the NIBRS reporting standard on 10/4/16 following the transition to a new RMS System. [Numbers on CompStat reports prior to this date should not be used as a comparison to those on this report.](#) Additional info on these reporting standards can be found on the FBI website: <https://ucr.fbi.gov/nibrs-overview>

This chart represents Preliminary counts of selected crime categories from Police Case Reports. Full statistical analysis to determine the confidence level of this data has not been performed. The % change columns on the preliminary counts differ from the percentage change on the NIBRS crime report, sometimes significantly. The CompStat report is designed for operational use and includes only selected NIBRS categories and coding less complex than full NIBRS rules. Official statistics for these and other NIBRS categories can be found on WASPC & FBI websites once available.






City of Spokane
Southwest District (P7)
Selected
Crime Types
2022-01-23 to 2022-01-29
 Prepared By:
 Crime Analysis Unit
 Spokane Police Department

Legend

NIBRS Events



Cases Represent LERMS Crime Codes
 Points may indicate multiple events
 Note: Veh Prowl is only Larceny category displayed



For Additional Information on Incidents
 pertaining to an Area, Trend, or Pattern
 Contact Information Analysis

0 0.2 0.4 0.6 0.8 1 1.2 1.4 1.6 Miles



THIS IS NOT A LEGAL DOCUMENT:
 The information shown on this map is compiled
 from various sources and is subject to constant
 revision. Information shown on this map should
 not be used to determine the location of facilities
 in relationship to property lines, section lines,
 streets, etc.



Sunday - Saturday

SE - Southwest District (P7)

1/23/2022 TO 1/29/2022



<u>A/C</u>	<u>Offense Statute</u>	<u>Address</u>	<u>Reported Date</u>	<u>Dist</u>
<u>SPD7BA</u>				
C	MAIL THEFT	2100 W 1ST AVE	1/26/2022	P7
C	ROBBERY 1D COMMERCIAL	1800 W 3RD AVE	1/24/2022	P7
<u>SPD7CH</u>				
C	MAIL THEFT	1700 W 7TH AVE	1/25/2022	P7
A	ROBBERY 1D PERSON	1200 W 5TH AVE	1/28/2022	P7
C	THEFT 2D FROM MOTOR VEHICLE	1300 W 5TH AVE	1/24/2022	P7
C	THEFT 2D FROM MOTOR VEHICLE	2000 W 10TH AVE	1/29/2022	P7
C	THEFT 3D ALL OTHER	1700 W 7TH AVE	1/26/2022	P7
C	THEFT 3D ALL OTHER	500 W 7TH AVE	1/28/2022	
C	THEFT 3D FROM MOTOR VEHICLE	800 W 5TH AVE	1/24/2022	P7
C	THEFT 3D FROM MOTOR VEHICLE	W 6TH AVE / S ADAMS ST	1/27/2022	P7
C	THEFT 3D VEHICLE PARTS AND ACCESSORIES	400 W 7TH AVE	1/27/2022	P7
C	THEFT OF MOTOR VEHICLE	1000 S CEDAR ST	1/25/2022	P7
C	THEFT OF MOTOR VEHICLE	2000 W 10TH AVE	1/29/2022	P7
<u>SPD7CS</u>				
C	BURGLARY 2D COMMERCIAL	400 E 33RD AVE	1/25/2022	P6
C	THEFT 3D ALL OTHER	3300 S GRAND BLVD	1/26/2022	
<u>SPD7WH</u>				
C	BURGLARY 2D GARAGE	4300 W SUNSET HWY	1/24/2022	P7
C	RAPE 2D		1/29/2022	P7
C	THEFT 2D FROM MOTOR VEHICLE	1000 S BUENA VISTA DR	1/25/2022	P7
C	THEFT 3D FROM MOTOR VEHICLE	3700 W ROSAMOND AVE	1/27/2022	
C	THEFT 3D FROM MOTOR VEHICLE	3200 W 4TH AVE	1/28/2022	
C	THEFT OF MOTOR VEHICLE	2000 S ASSEMBLY RD	1/26/2022	P7
<u>SPD7WP</u>				
C	ASSAULT 2D	9000 W US 2 HWY	1/28/2022	P5

SPOKANE POLICE DEPARTMENT

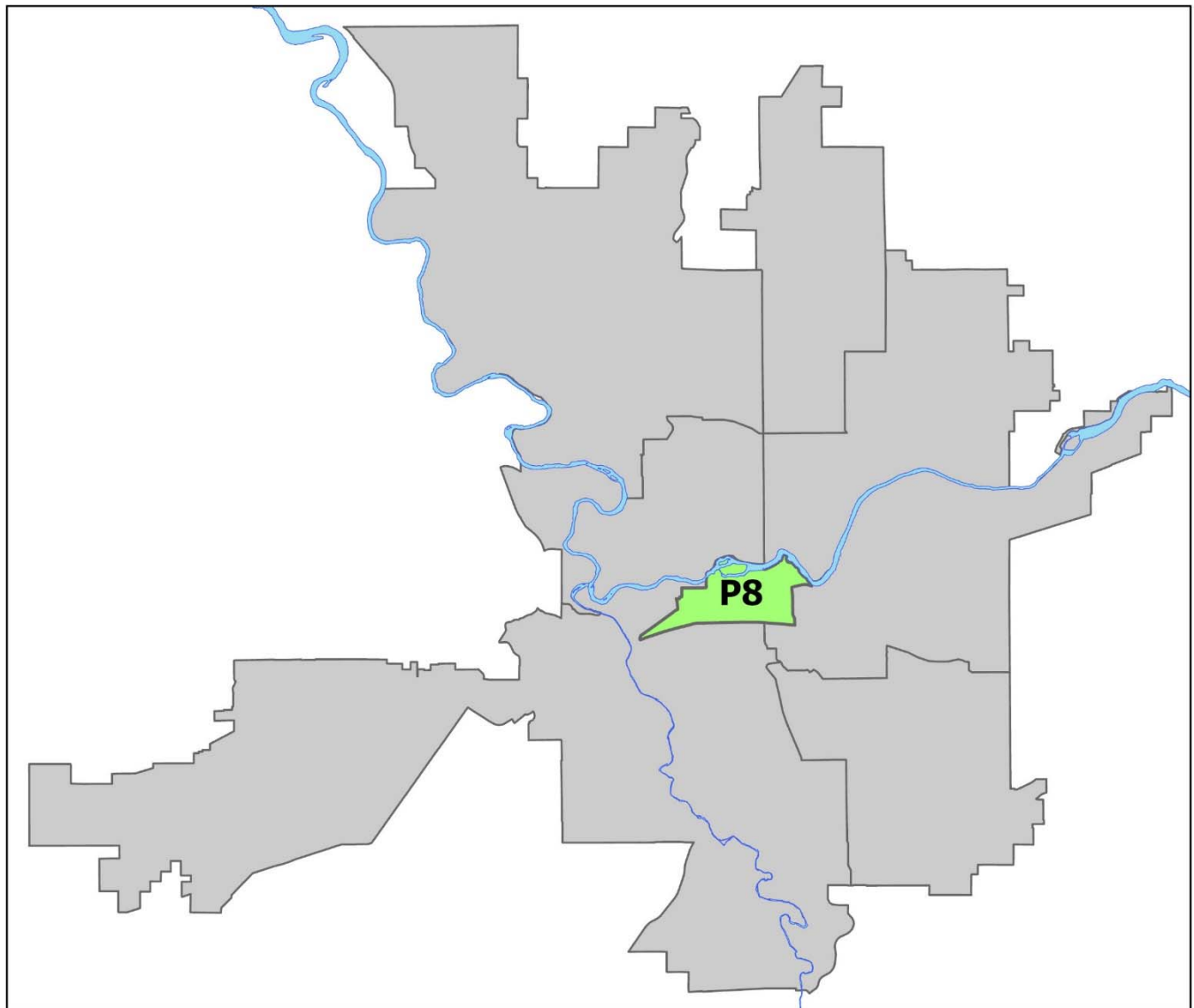
DOWNTOWN

Police Service Area



PSA Commander

Captain David Singley



POLICE SUMMARY - Ending: Saturday, January 29, 2022

DOWNTOWN PRECINCT (P8)



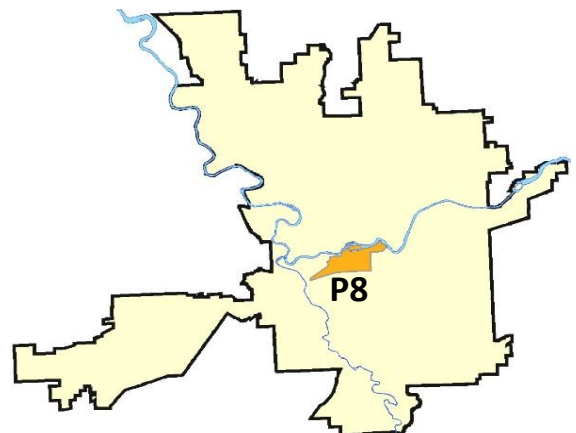
Preliminary IBR Counts

NIBRS Categories (Part 1 Selected)		7 Day Comparison			28 Day Comparison			YTD Comparison		
		Current	Prior	Percent	Current	Prior	Percent	Current	Prior	Percent
Violent	Criminal Homicide	0	0		0	0		0	0	
	Rape	1	0		4	1	300.00%	5	3	66.67%
	Robbery - Commercial	0	1	-100.00%	2	0		2	2	0.00%
	Robbery - Person	1	0		2	1	100.00%	2	4	-50.00%
	Aggravated Assault - Non DV	1	4	-75.00%	9	5	80.00%	9	6	50.00%
	Aggravated Assault - DV	2	0		3	0		3	2	50.00%
Violent Total:		5	5	0.00%	20	7	185.71%	21	17	23.53%
Property	Burglary - Residential	2	2	0.00%	6	2	200.00%	6	3	100.00%
	Burglary Garage	0	0		0	0		0	1	-100.00%
	Burglary Commercial	0	1	-100.00%	4	11	-63.64%	4	12	-66.67%
	Larceny	29	24	20.83%	112	83	34.94%	116	79	46.84%
	Vehicle Theft	1	2	-50.00%	8	7	14.29%	10	4	150.00%
	Arson	0	0		0	1	-100.00%	0	1	-100.00%
Property Total:		32	29	10.34%	130	104	25.00%	136	100	36.00%
Preliminary Part 1 Crime Totals:		37	34	8.82%	150	111	35.14%	157	117	34.19%
Current 7 Day Period:		1/23/2022 - 1/29/2022			Prior 7 Day Period:		1/16/2022 - 1/22/2022			
Current 28 Day Period:		1/2/2022 - 1/29/2022			Prior 28 Day Period:		12/5/2021 - 1/1/2022			
Current YTD Day Period:		1/1/2022 - 1/29/2022			Prior YTD Period:		1/1/2021 - 1/29/2021			

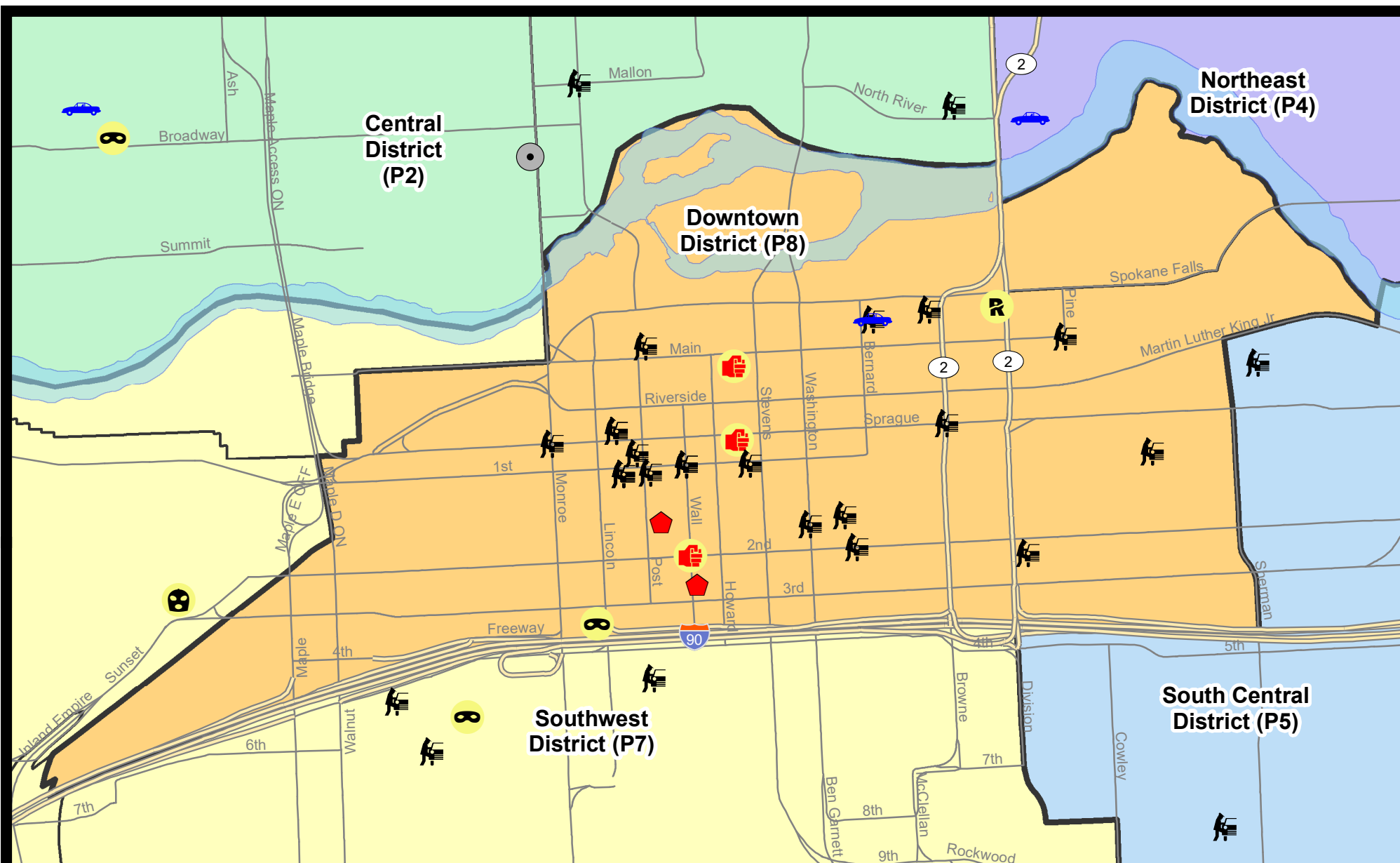
Prepared by SPD Crime Analysis Office - Monday, January 31, 2022

NOTE: SPD moved from UCR to the NIBRS reporting standard on 10/4/16 following the transition to a new RMS System. [Numbers on CompStat reports prior to this date should not be used as a comparison to those on this report.](#) Additional info on these reporting standards can be found on the FBI website: <https://ucr.fbi.gov/nibrs-overview>

This chart represents Preliminary counts of selected crime categories from Police Case Reports. Full statistical analysis to determine the confidence level of this data has not been performed. The % change columns on the preliminary counts differ from the percentage change on the NIBRS crime report, sometimes significantly. The CompStat report is designed for operational use and includes only selected NIBRS categories and coding less complex than full NIBRS rules. Official statistics for these and other NIBRS categories can be found on WASPC & FBI websites once available.



Note: On 2/10/21 a portion of the Police Block SPC5EC became part of the Downtown Precinct (SPD8EC); Consequently activity in P8 will appear higher if compared to printed CompStat reports prior to 2/10/21



City of Spokane
Downtown District (P8)
Selected
Crime Types
2022-01-23 to 2022-01-29
 Prepared By:
 Crime Analysis Unit
 Spokane Police Department

Legend

NIBRS Events



Criminal Homicide



Rape



Robbery Commercial



Robbery Person



Aggravated Assault



Burglary Residential



Burglary Garage



Burglary Commercial



Vehicle Prowling



Vehicle Theft



Arson

Cases Represent LERMS Crime Codes

Points may indicate multiple events

Note: Veh Prowl is only Larceny category displayed

For Additional Information on Incidents
 pertaining to an Area, Trend, or Pattern
 Contact Information Analysis



0 0.2 Miles



THIS IS NOT A LEGAL DOCUMENT:
 The information shown on this map is compiled
 from various sources and is subject to constant
 revision. Information shown on this map should
 not be used to determine the location of facilities
 in relationship to property lines, section lines,
 streets, etc.



Sunday - Saturday

SW - Downtown District (P8)

1/23/2022 TO 1/29/2022



<u>A/C</u>	<u>Offense Statute</u>	<u>Address</u>	<u>Reported Date</u>	<u>Dist</u>
<u>SPD8EC</u>				
C	THEFT 3D FROM MOTOR VEHICLE	200 S DIVISION ST	1/25/2022	
C	THEFT 3D FROM MOTOR VEHICLE	300 E 1ST AVE	1/25/2022	
C	THEFT 3D FROM MOTOR VEHICLE	N PINE ST / E MAIN AVE	1/26/2022	
<u>SPD8RS</u>				
C	ASSAULT 2D	500 W SPRAGUE AVE	1/25/2022	P8
C	ASSAULT 2D	500 W MAIN AVE	1/25/2022	P8
C	IBR Purposes Only - Aggravated Assault	W 2ND AVE / S WALL ST	1/29/2022	P5
C	RAPE 2D		1/29/2022	P8
C	RESIDENTIAL BURGLARY	200 S WALL ST	1/25/2022	P8
C	RESIDENTIAL BURGLARY	100 S POST ST	1/28/2022	P8
C	ROBBERY 1D PERSON	900 W 3RD AVE	1/23/2022	P8
C	THEFT 1D FROM BUILDING	200 N BERNARD ST	1/26/2022	P8
C	THEFT 1D FROM MOTOR VEHICLE	100 S POST ST	1/27/2022	P8
C	THEFT 1D FROM MOTOR VEHICLE	800 W SPRAGUE AVE	1/27/2022	
C	THEFT 2D ALL OTHER	200 W 1ST AVE	1/27/2022	P8
C	THEFT 2D FROM BUILDING	200 W SPOKANE FALLS BLVD	1/25/2022	P8
C	THEFT 2D FROM MOTOR VEHICLE	W SPRAGUE AVE / S MONROE ST	1/26/2022	P8
C	THEFT 2D FROM MOTOR VEHICLE	S WASHINGTON ST / W PACIFIC AVE	1/28/2022	P8
C	THEFT 2D FROM MOTOR VEHICLE	800 W MAIN AVE	1/23/2022	
C	THEFT 2D FROM MOTOR VEHICLE	0 S POST ST	1/25/2022	
C	THEFT 2D FROM MOTOR VEHICLE	800 W 1ST AVE	1/25/2022	
C	THEFT 2D FROM MOTOR VEHICLE	W SPRAGUE AVE / S BROWNE ST	1/25/2022	
C	THEFT 2D FROM MOTOR VEHICLE	800 W 1ST AVE	1/26/2022	
C	THEFT 3D ALL OTHER	0 S POST ST	1/26/2022	
C	THEFT 3D ALL OTHER	600 W 3RD AVE	1/25/2022	
C	THEFT 3D FROM BUILDING	600 W 3RD AVE	1/25/2022	
C	THEFT 3D FROM MOTOR VEHICLE	300 W PACIFIC AVE	1/24/2022	P8
C	THEFT 3D FROM MOTOR VEHICLE	200 W SPOKANE FALLS BLVD	1/25/2022	P8
C	THEFT 3D FROM MOTOR VEHICLE	800 W 1ST AVE	1/23/2022	
C	THEFT 3D FROM MOTOR VEHICLE	W 1ST AVE / S WALL ST	1/24/2022	
C	THEFT 3D FROM MOTOR VEHICLE	W 1ST AVE / S WALL ST	1/24/2022	
C	THEFT 3D FROM MOTOR VEHICLE	W 2ND AVE / S BERNARD ST	1/25/2022	
C	THEFT 3D FROM MOTOR VEHICLE	500 W 1ST AVE	1/26/2022	
C	THEFT 3D FROM MOTOR VEHICLE	800 W SPRAGUE AVE	1/27/2022	
C	THEFT 3D SHOPLIFTING	800 W 3RD AVE	1/28/2022	
C	THEFT OF A FIREARM FROM MOTOR VEHICLE	200 N BERNARD ST	1/23/2022	P8
C	THEFT OF MOTOR VEHICLE	200 N BERNARD ST	1/23/2022	P8
C	THEFT-CITY (All Other Thefts)	100 S MADISON ST	1/23/2022	P8

For protection of victim privacy, the entire address on sexual assault crimes has been redacted.

POLICE SUMMARY - Ending: Saturday, January 29, 2022



Other Jurisdiction or Unk District

Preliminary IBR Counts

NIBRS Categories (Part 1 Selected)		7 Day Comparison			28 Day Comparison			YTD Comparison		
		Current	Prior	Percent	Current	Prior	Percent	Current	Prior	Percent
Violent	Criminal Homicide	0	0		0	0		0	0	
	Rape	0	0		1	0		1	0	
	Robbery - Commercial	0	0		0	0		0	0	
	Robbery - Person	0	0		0	0		0	0	
	Aggravated Assault - Non DV	0	0		0	0		0	0	
	Aggravated Assault - DV	0	0		1	0		1	0	
Violent Total:		0	0		2	0		2	0	
Property	Burglary - Residential	0	0		0	0		0	0	
	Burglary Garage	0	0		0	0		0	0	
	Burglary Commercial	0	0		0	0		0	0	
	Larceny	1	2	-50.00%	6	5	20.00%	6	2	200.00%
	Vehicle Theft	0	0		0	0		0	2	-100.00%
	Arson	0	0		0	0		0	0	
Property Total:		1	2	-50.00%	6	5	20.00%	6	4	50.00%
Preliminary Part 1 Crime Totals:		1	2	-50.00%	8	5	60.00%	8	4	100.00%
Current 7 Day Period:		1/23/2022 - 1/29/2022			Prior 7 Day Period:		1/16/2022 - 1/22/2022			
Current 28 Day Period:		1/2/2022 - 1/29/2022			Prior 28 Day Period:		12/5/2021 - 1/1/2022			
Current YTD Day Period:		1/1/2022 - 1/29/2022			Prior YTD Period:		1/1/2021 - 1/29/2021			

Prepared by SPD Crime Analysis Office - Monday, January 31, 2022

NOTE: SPD moved from UCR to the NIBRS reporting standard on 10/4/16 following the transition to a new RMS System. [Numbers on CompStat reports prior to this date should not be used as a comparison to those on this report.](#) Additional info on these reporting standards can be found on the FBI website: <https://ucr.fbi.gov/nibrs-overview>

This chart represents Preliminary counts of selected crime categories from Police Case Reports. Full statistical analysis to determine the confidence level of this data has not been performed. The % change columns on the preliminary counts differ from the percentage change on the NIBRS crime report, sometimes significantly. The CompStat report is designed for operational use and includes only selected NIBRS categories and coding less complex than full NIBRS rules. Official statistics for these and other NIBRS categories can be found on WASPC & FBI websites once available.

Sunday - Saturday

1/23/2022 TO 1/29/2022

Other Jurisdiction/Unk District



A/C **Offense Statute**

Address

Reported Date

Dist

C THEFT 3D FROM MOTOR VEHICLE

W SPOKANE FALLS BLVD / N MONROE ST

1/28/2022