

# SPOKANE POLICE DEPARTMENT

## PRELIMINARY CITYWIDE IBR CRIME REPORT



### Preliminary IBR Counts

Period Ending: Saturday, January 22, 2022

CHIEF OF POLICE

Craig Meidl

NIBRS Categories (Part 1 Selected)		7 Day Comparison			28 Day Comparison			YTD Comparison		
		Current	Prior	Percent	Current	Prior	Percent	Current	Prior	Percent
<b>Violent</b>	Criminal Homicide	0	0		0	2	-100.00%	0	0	
	Rape	3	2	50.00%	16	9	77.78%	13	11	18.18%
	Robbery - Commercial	3	3	0.00%	12	12	0.00%	9	2	350.00%
	Robbery - Person	5	3	66.67%	10	8	25.00%	9	7	28.57%
	Aggravated Assault - Non DV	11	11	0.00%	29	36	-19.44%	26	17	52.94%
	Aggravated Assault - DV	7	4	75.00%	25	28	-10.71%	20	25	-20.00%
<b>Violent Total:</b>		29	23	26.09%	92	95	-3.16%	77	62	24.19%
<b>Property</b>	Burglary - Residential	14	20	-30.00%	62	59	5.08%	48	46	4.35%
	Burglary Garage	2	3	-33.33%	17	24	-29.17%	13	22	-40.91%
	Burglary Commercial	18	9	100.00%	46	49	-6.12%	39	32	21.88%
	Larceny	158	194	-18.56%	668	757	-11.76%	530	591	-10.32%
	Vehicle Theft	22	31	-29.03%	107	106	0.94%	85	60	41.67%
	Arson	2	2	0.00%	5	6	-16.67%	4	4	0.00%
<b>Property Total:</b>		216	259	-16.60%	905	1001	-9.59%	719	755	-4.77%
<b>Preliminary Part 1 Crime Totals:</b>		245	282	-13.12%	997	1096	-9.03%	796	817	-2.57%

Current 7 Day Period: 1/16/2022 - 1/22/2022

Current 28 Day Period: 12/26/2021 - 1/22/2022

Current YTD Day Period: 1/1/2022 - 1/22/2022

Prior 7 Day Period: 1/9/2022 - 1/15/2022

Prior 28 Day Period: 11/28/2021 - 12/25/2021

Prior YTD Period: 1/1/2021 - 1/22/2021

Prepared by SPD Crime Analysis Office - Monday, January 24, 2022

**NOTE:** SPD moved from UCR to the NIBRS reporting standard on 10/4/16 following the transition to a new RMS System. [Numbers on CompStat reports prior to this date should not be used as a comparison to those on this report.](#) Additional info on these reporting standards can be found on the FBI website: <https://ucr.fbi.gov/nibrs-overview>

This chart represents Preliminary counts of selected crime categories from Police Case Reports. Full statistical analysis to determine the confidence level of this data has not been performed. The % change columns on the preliminary counts differ from the percentage change on the NIBRS crime report, sometimes significantly. The CompStat report is designed for operational use and includes only selected NIBRS categories and coding less complex than full NIBRS rules. Official statistics for these and other NIBRS categories can be found on WASPC & FBI websites once available.



# SPOKANE POLICE DEPARTMENT



## **NORTH**

## **Police Service Area**

### PSA Commander

**Captain Mark Griffiths**

**Northwest District (P1)**

**Central District (P2)**

**Neva-Wood District (P3)**

**Northeast District (P4)**



POLICE SUMMARY - Ending: Saturday, January 22, 2022

# ***NORTH PRECINCT (P1, P2, P3, and P4)***



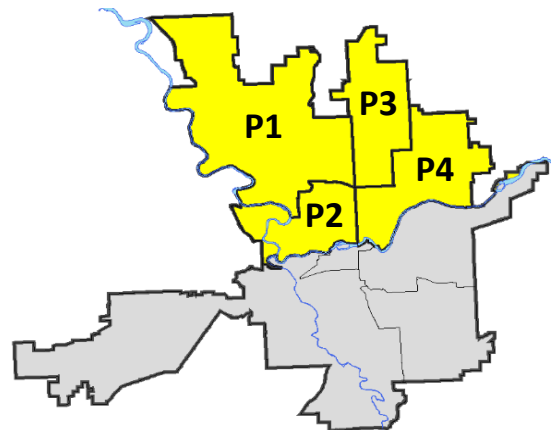
## Preliminary IBR Counts

NIBRS Categories (Part 1 Selected)		7 Day Comparison			28 Day Comparison			YTD Comparison		
		Current	Prior	Percent	Current	Prior	Percent	Current	Prior	Percent
<b>Violent</b>	Criminal Homicide	0	0		0	2	-100.00%	0	0	
	Rape	3	0		9	8	12.50%	6	4	50.00%
	Robbery - Commercial	2	3	-33.33%	10	11	-9.09%	7	0	
	Robbery - Person	5	2	150.00%	8	3	166.67%	7	4	75.00%
	Aggravated Assault - Non DV	4	3	33.33%	11	27	-59.26%	9	8	12.50%
	Aggravated Assault - DV	6	1	500.00%	16	20	-20.00%	12	16	-25.00%
<b>Violent Total:</b>		20	9	122.22%	54	71	-23.94%	41	32	28.13%
<b>Property</b>	Burglary - Residential	8	13	-38.46%	42	35	20.00%	32	27	18.52%
	Burglary Garage	1	1	0.00%	11	15	-26.67%	9	14	-35.71%
	Burglary Commercial	13	5	160.00%	29	27	7.41%	26	16	62.50%
	Larceny	85	103	-17.48%	375	471	-20.38%	294	361	-18.56%
	Vehicle Theft	11	17	-35.29%	67	75	-10.67%	48	38	26.32%
	Arson	1	1	0.00%	2	2	0.00%	2	2	0.00%
<b>Property Total:</b>		119	140	-15.00%	526	625	-15.84%	411	458	-10.26%
<b>Preliminary Part 1 Crime Totals:</b>		139	149	-6.71%	580	696	-16.67%	452	490	-7.76%
<b>Current 7 Day Period:</b>		1/16/2022 - 1/22/2022			<b>Prior 7 Day Period:</b>		1/9/2022 - 1/15/2022			
<b>Current 28 Day Period:</b>		12/26/2021 - 1/22/2022			<b>Prior 28 Day Period:</b>		11/28/2021 - 12/25/2021			
<b>Current YTD Day Period:</b>		1/1/2022 - 1/22/2022			<b>Prior YTD Period:</b>		1/1/2021 - 1/22/2021			

Prepared by SPD Crime Analysis Office - Monday, January 24, 2022

**NOTE:** SPD moved from UCR to the NIBRS reporting standard on 10/4/16 following the transition to a new RMS System. [Numbers on CompStat reports prior to this date should not be used as a comparison to those on this report.](#) Additional info on these reporting standards can be found on the FBI website: <https://ucr.fbi.gov/nibrs-overview>

This chart represents Preliminary counts of selected crime categories from Police Case Reports. Full statistical analysis to determine the confidence level of this data has not been performed. The % change columns on the preliminary counts differ from the percentage change on the NIBRS crime report, sometimes significantly. The CompStat report is designed for operational use and includes only selected NIBRS categories and coding less complex than full NIBRS rules. Official statistics for these and other NIBRS categories can be found on WASPC & FBI websites once available.



POLICE SUMMARY - Ending: Saturday, January 22, 2022



## NW - Northwest District (P1)

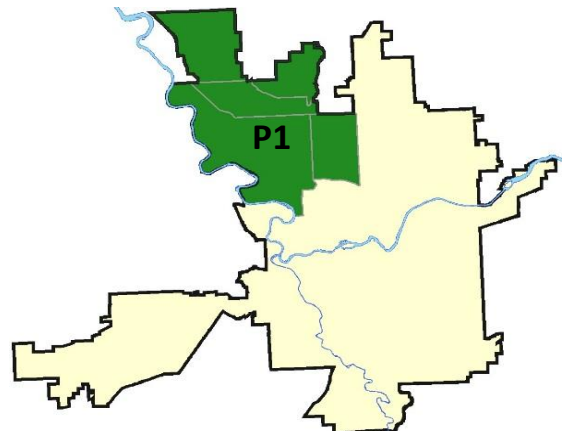
### Preliminary IBR Counts

NIBRS Categories (Part 1 Selected)		7 Day Comparison			28 Day Comparison			YTD Comparison		
		Current	Prior	Percent	Current	Prior	Percent	Current	Prior	Percent
<b>Violent</b>	Criminal Homicide	0	0		0	0		0	0	
	Rape	2	0		2	2	0.00%	2	2	0.00%
	Robbery - Commercial	0	1	-100.00%	4	0		2	0	
	Robbery - Person	3	0		4	0		3	0	
	Aggravated Assault - Non DV	1	0		2	4	-50.00%	2	1	100.00%
	Aggravated Assault - DV	0	0		3	4	-25.00%	1	2	-50.00%
<b>Violent Total:</b>		6	1	500.00%	15	10	50.00%	10	5	100.00%
<b>Property</b>	Burglary - Residential	3	1	200.00%	8	7	14.29%	7	3	133.33%
	Burglary Garage	0	0		5	6	-16.67%	3	4	-25.00%
	Burglary Commercial	2	0		3	2	50.00%	3	1	200.00%
	Larceny	17	12	41.67%	59	99	-40.40%	44	58	-24.14%
	Vehicle Theft	1	6	-83.33%	16	10	60.00%	11	8	37.50%
	Arson	0	0		0	0		0	1	-100.00%
<b>Property Total:</b>		23	19	21.05%	91	124	-26.61%	68	75	-9.33%
<b>Preliminary Part 1 Crime Totals:</b>		29	20	45.00%	106	134	-20.90%	78	80	-2.50%
<b>Current 7 Day Period:</b>		1/16/2022 - 1/22/2022			<b>Prior 7 Day Period:</b>		1/9/2022 - 1/15/2022			
<b>Current 28 Day Period:</b>		12/26/2021 - 1/22/2022			<b>Prior 28 Day Period:</b>		11/28/2021 - 12/25/2021			
<b>Current YTD Day Period:</b>		1/1/2022 - 1/22/2022			<b>Prior YTD Period:</b>		1/1/2021 - 1/22/2021			

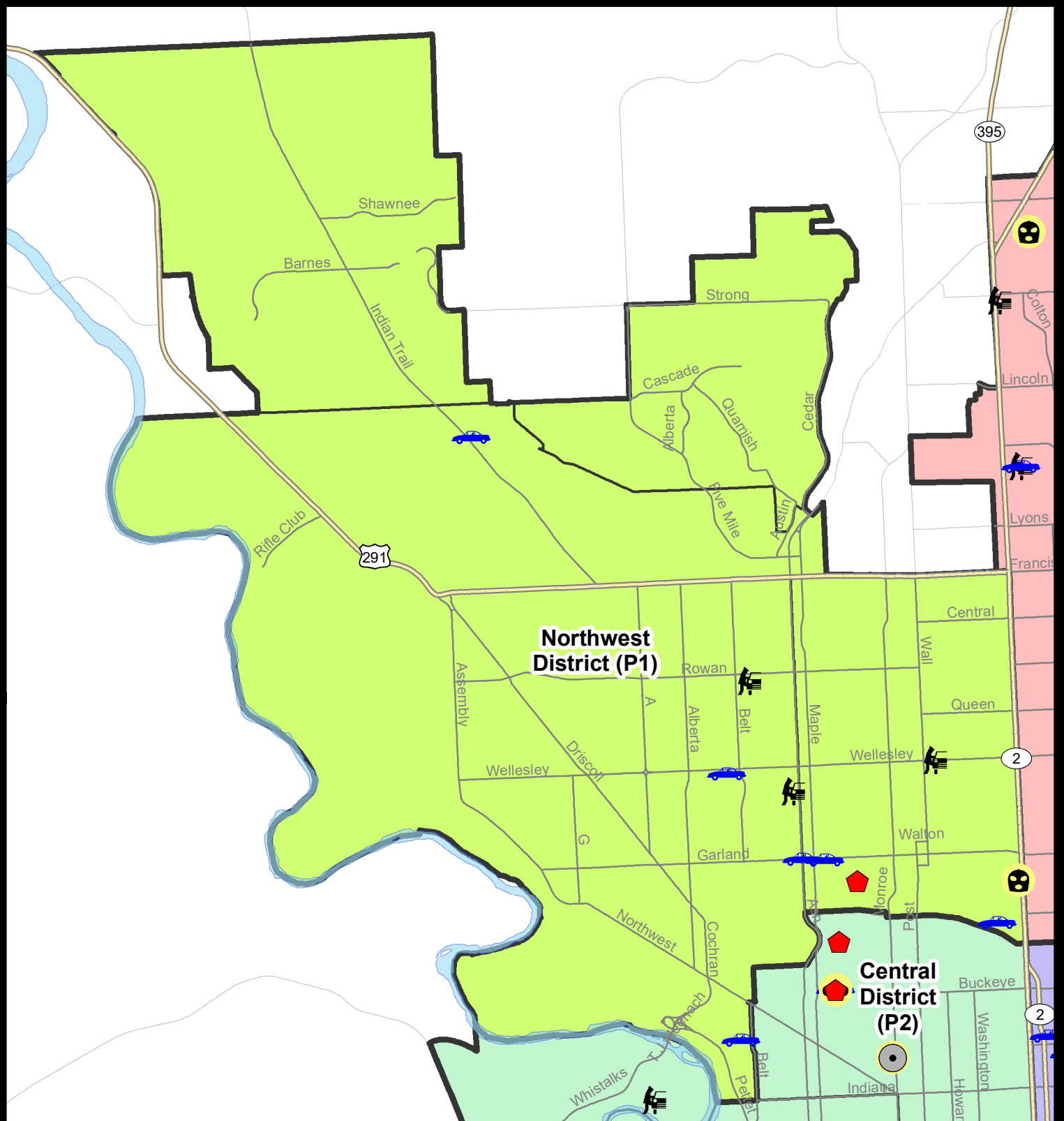
Prepared by SPD Crime Analysis Office - Monday, January 24, 2022

**NOTE:** SPD moved from UCR to the NIBRS reporting standard on 10/4/16 following the transition to a new RMS System. [Numbers on CompStat reports prior to this date should not be used as a comparison to those on this report.](#) Additional info on these reporting standards can be found on the FBI website: <https://ucr.fbi.gov/nibrs-overview>

This chart represents Preliminary counts of selected crime categories from Police Case Reports. Full statistical analysis to determine the confidence level of this data has not been performed. The % change columns on the preliminary counts differ from the percentage change on the NIBRS crime report, sometimes significantly. The CompStat report is designed for operational use and includes only selected NIBRS categories and coding less complex than full NIBRS rules. Official statistics for these and other NIBRS categories can be found on WASPC & FBI websites once available.







**City of Spokane**  
**Northwest District (P1)**  
**Selected**  
**Crime Codes**  
**2022-01-16 to 2022-01-22**  
 Prepared By:  
 Crime Analysis Unit  
 Spokane Police Department

**Legend**

**NIBRS Events**



Criminal Homicide



Rape



Robbery Commercial



Robbery Person



Aggravated Assault



Burglary Residential



Burglary Garage



Burglary Commercial



Vehicle Prowling



Vehicle Theft



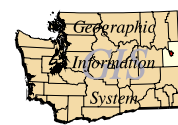
Arson



Cases Represent LERMS Crime Codes  
 Points may indicate multiple events  
 Note: Veh Prowl is only Larceny displayed

For Additional Information on  
 Incidents pertaining to an  
 Area, Trend, or Pattern  
 Contact Information Analysis

0 0.25 0.5 1 Miles



THIS IS NOT A LEGAL DOCUMENT:  
 The information shown on this map is compiled  
 from various sources and is subject to constant  
 revision. Information shown on this map should  
 not be used to determine the location of facilities  
 in relationship to property lines, section lines,  
 streets, etc.

Sunday - Saturday

NW - Northwest District (P1)

1/16/2022 TO 1/22/2022



<u>A/C</u>	<u>Offense Statute</u>	<u>Address</u>	<u>Reported Date</u>	<u>Dist</u>
C	RAPE 3D		1/21/2022	P1
<b><u>SPA1BS</u></b>				
C	ASSAULT 2D	2200 W HOUSTON AVE	1/19/2022	P1
C	BURGLARY 2D COMMERCIAL	2000 W FRANCIS AVE	1/22/2022	P1
C	ROBBERY 1D PERSON	2200 W HOUSTON AVE	1/19/2022	P1
C	THEFT 3D SHOPLIFTING	1800 W FRANCIS AVE	1/20/2022	P1
<b><u>SPA1IT</u></b>				
C	THEFT 3D FROM MOTOR VEHICLE	5700 W NADINE CT	1/19/2022	
C	THEFT 3D FROM MOTOR VEHICLE	5700 W NADINE CT	1/19/2022	
<b><u>SPA1NH</u></b>				
C	BURGLARY 1D FROM RESIDENCE	5500 N POST ST	1/18/2022	P1
C	BURGLARY 2D COMMERCIAL	5500 N MAPLE ST	1/20/2022	P1
C	RESIDENTIAL BURGLARY	4200 N WALL ST	1/19/2022	P1
C	ROBBERY 1D PERSON	800 W CORA AVE	1/18/2022	P1
C	THEFT 2D ALL OTHER	6100 N BUFFALO ST	1/20/2022	P1
C	THEFT 2D VEHICLE PARTS AND ACCESSORIES	4600 N MONROE ST	1/18/2022	
C	THEFT 3D CITY SHOPLIFTING	4500 N DIVISION ST	1/17/2022	P3
C	THEFT 3D FROM MOTOR VEHICLE	800 W CORA AVE	1/21/2022	P2
C	THEFT 3D FROM MOTOR VEHICLE	4800 N HOWARD ST	1/20/2022	P1
C	THEFT 3D FROM MOTOR VEHICLE	1100 W GARLAND AVE	1/19/2022	
C	THEFT 3D FROM MOTOR VEHICLE	4600 N MONROE ST	1/19/2022	
C	THEFT 3D FROM MOTOR VEHICLE	4600 N MONROE ST	1/19/2022	
C	THEFT 3D SHOPLIFTING	4700 N DIVISION ST	1/17/2022	P1
C	THEFT 3D VEHICLE PARTS AND ACCESSORIES	4800 N HOWARD ST	1/20/2022	P1
C	THEFT 3D VEHICLE PARTS AND ACCESSORIES	4400 N HAWTHORNE ST	1/18/2022	
C	THEFT OF MOTOR VEHICLE	4300 N LINCOLN ST	1/19/2022	P1
<b><u>SPA1NW</u></b>				
C	BURGLARY 1D FROM RESIDENCE	5600 N A ST	1/16/2022	P1
C	BURGLARY 2D FENCED AREA	4900 W WELLESLEY AVE	1/17/2022	P4
C	MAIL THEFT	2700 W DECATUR AVE	1/19/2022	P1
C	RAPE 3D		1/18/2022	P1
C	ROBBERY 1D PERSON	5600 N A ST	1/16/2022	P1
C	THEFT 2D ALL OTHER	2300 W WELLESLEY AVE	1/21/2022	P1

POLICE SUMMARY - Ending: Saturday, January 22, 2022



## NW - North Central District (P2)

### Preliminary IBR Counts

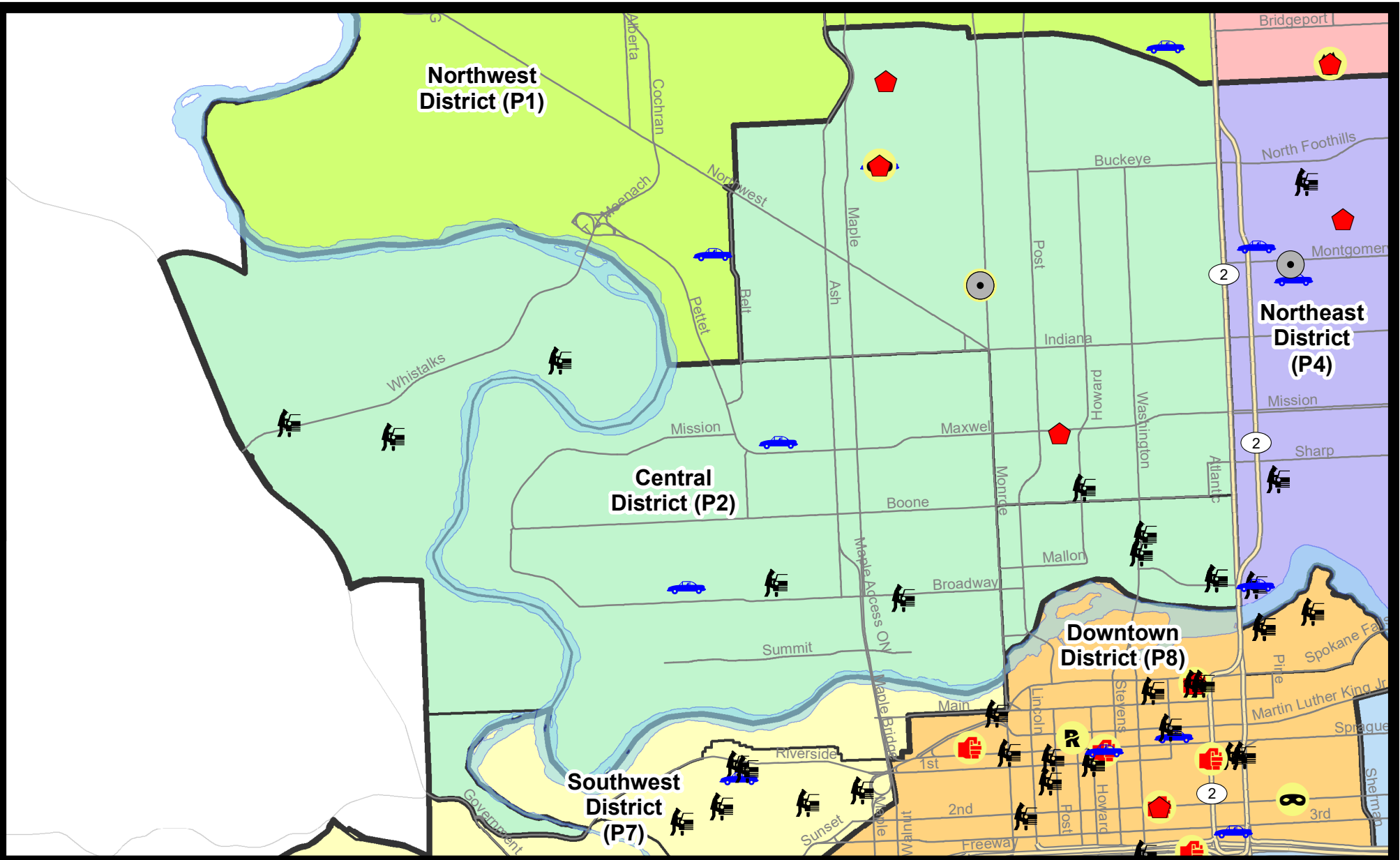
NIBRS Categories (Part 1 Selected)		7 Day Comparison			28 Day Comparison			YTD Comparison		
		Current	Prior	Percent	Current	Prior	Percent	Current	Prior	Percent
<b>Violent</b>	Criminal Homicide	0	0		0	1	-100.00%	0	0	
	Rape	0	0		1	0		0	0	
	Robbery - Commercial	0	0		0	0		0	0	
	Robbery - Person	0	1	-100.00%	1	0		1	2	-50.00%
	Aggravated Assault - Non DV	1	2	-50.00%	3	8	-62.50%	3	2	50.00%
	Aggravated Assault - DV	1	0		2	5	-60.00%	2	1	100.00%
<b>Violent Total:</b>		2	3	-33.33%	7	14	-50.00%	6	5	20.00%
<b>Property</b>	Burglary - Residential	0	3	-100.00%	7	7	0.00%	4	10	-60.00%
	Burglary Garage	0	0		2	1	100.00%	2	3	-33.33%
	Burglary Commercial	3	2	50.00%	8	3	166.67%	7	3	133.33%
	Larceny	17	21	-19.05%	63	76	-17.11%	51	82	-37.80%
	Vehicle Theft	2	3	-33.33%	12	12	0.00%	7	12	-41.67%
	Arson	0	0		0	1	-100.00%	0	0	
<b>Property Total:</b>		22	29	-24.14%	92	100	-8.00%	71	110	-35.45%
<b>Preliminary Part 1 Crime Totals:</b>		24	32	-25.00%	99	114	-13.16%	77	115	-33.04%
<b>Current 7 Day Period:</b>		1/16/2022 - 1/22/2022			<b>Prior 7 Day Period:</b>		1/9/2022 - 1/15/2022			
<b>Current 28 Day Period:</b>		12/26/2021 - 1/22/2022			<b>Prior 28 Day Period:</b>		11/28/2021 - 12/25/2021			
<b>Current YTD Day Period:</b>		1/1/2022 - 1/22/2022			<b>Prior YTD Period:</b>		1/1/2021 - 1/22/2021			

Prepared by SPD Crime Analysis Office - Monday, January 24, 2022

**NOTE:** SPD moved from UCR to the NIBRS reporting standard on 10/4/16 following the transition to a new RMS System. [Numbers on CompStat reports prior to this date should not be used as a comparison to those on this report.](#) Additional info on these reporting standards can be found on the FBI website: <https://ucr.fbi.gov/nibrs-overview>

This chart represents Preliminary counts of selected crime categories from Police Case Reports. Full statistical analysis to determine the confidence level of this data has not been performed. The % change columns on the preliminary counts differ from the percentage change on the NIBRS crime report, sometimes significantly. The CompStat report is designed for operational use and includes only selected NIBRS categories and coding less complex than full NIBRS rules. Official statistics for these and other NIBRS categories can be found on WASPC & FBI websites once available.





**City of Spokane**  
**Central District (P2)**  
**Selected**  
**Crime Types**  
**2022-01-16 to 2022-01-22**  
 Prepared By:  
 Crime Analysis Unit  
 Spokane Police Department

**Legend**


**NIBRS Events**

- |                   |                    |                      |                     |
|-------------------|--------------------|----------------------|---------------------|
| Criminal Homicide | Robbery Commercial | Aggravated Assault   | Burglary Commercial |
| Rape              | Robbery Person     | Burglary Residential | Vehicle Prowling    |
|                   |                    | Burglary Garage      | Vehicle Theft       |
|                   |                    |                      | Arson               |

Cases Represent LERMS Crime Codes  
 Points may indicate multiple events  
 Note: Veh Prowl is only Larceny category displayed



For Additional Information on Incidents  
 pertaining to an Area, Trend, or Pattern  
 Contact Information Analysis



**THIS IS NOT A LEGAL DOCUMENT:**  
 The information shown on this map is compiled  
 from various sources and is subject to constant  
 revision. Information shown on this map should  
 not be used to determine the location of facilities  
 in relationship to property lines, section lines,  
 streets, etc.

Sunday - Saturday

NW - Central District (P2)

1/16/2022 TO 1/22/2022



<u>A/C</u>	<u>Offense Statute</u>	<u>Address</u>	<u>Reported Date</u>	<u>Dist</u>
<b><u>SPA2EG</u></b>				
C	ASSAULT 2D	3000 N MONROE ST	1/16/2022	P2
C	ASSAULT 3D WEAPON OR NEGLIGENT INJURY	N WALNUT ST / W MONTGOMERY AVE	1/16/2022	P1
A	BURGLARY 2D COMMERCIAL	1900 N MADISON ST	1/18/2022	P1
C	THEFT 2D ALL OTHER	1700 W CHELAN AVE	1/20/2022	
C	THEFT 3D FROM MOTOR VEHICLE	2300 N WALL ST	1/19/2022	P2
C	THEFT OF A FIREARM FROM BUILDING	3000 N DIVISION ST	1/18/2022	P2
<b><u>SPA2RS</u></b>				
C	BURGLARY 1D COMMERCIAL	800 N MONROE ST	1/17/2022	P2
C	THEFT 2D FROM MOTOR VEHICLE	600 W MALLON AVE	1/21/2022	P2
C	THEFT 3D FROM MOTOR VEHICLE	1100 N MONROE ST	1/19/2022	P2
<b><u>SPA2WC</u></b>				
C	BURGLARY 2D COMMERCIAL	1500 W BROADWAY AVE	1/16/2022	P1
C	THEFT 2D FROM BUILDING	1400 W BROADWAY AVE	1/20/2022	
C	THEFT 2D FROM MOTOR VEHICLE	2000 W GARDNER AVE	1/19/2022	P2
C	THEFT 2D FROM MOTOR VEHICLE	W HIGHLINE LN / N CEDAR ST	1/16/2022	
C	THEFT 2D FROM MOTOR VEHICLE	1500 W NORA AVE	1/16/2022	
C	THEFT 3D FROM MOTOR VEHICLE	1300 W COLLEGE AVE	1/16/2022	
C	THEFT 3D FROM MOTOR VEHICLE	1800 W CENTENNIAL WAY	1/18/2022	
C	THEFT 3D FROM MOTOR VEHICLE	1300 W COLLEGE AVE	1/19/2022	
C	THEFT 3D VEHICLE PARTS AND ACCESSORIES	1500 W BOONE AVE	1/21/2022	P2
C	THEFT 3D VEHICLE PARTS AND ACCESSORIES	1500 N CEDAR ST	1/17/2022	
C	THEFT 3D VEHICLE PARTS AND ACCESSORIES	2500 W SINTO AVE	1/19/2022	
C	THEFT OF MOTOR VEHICLE	W SPOFFORD AVE / N CEDAR ST	1/20/2022	P1
<b><u>SPA2WH</u></b>				
C	THEFT 3D FROM BUILDING	3400 W WHISTALKS WAY	1/18/2022	
A	THEFT 3D FROM MOTOR VEHICLE	3900 W RANDOLPH RD	1/18/2022	P2
C	THEFT OF MOTOR VEHICLE	3800 W WHISTALKS WAY	1/19/2022	P1

POLICE SUMMARY - Ending: Saturday, January 22, 2022



## NE - Neva-Wood District (P3)

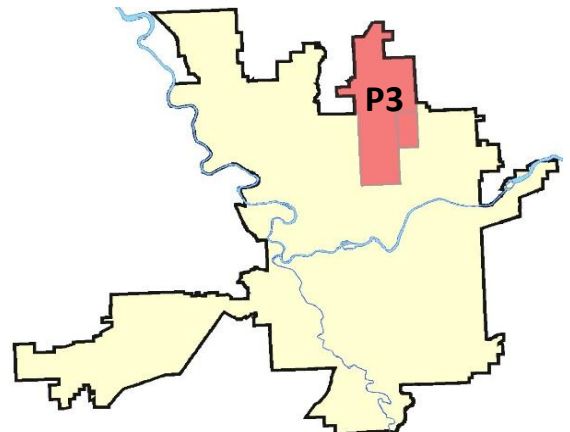
### Preliminary IBR Counts

NIBRS Categories (Part 1 Selected)		7 Day Comparison			28 Day Comparison			YTD Comparison		
		Current	Prior	Percent	Current	Prior	Percent	Current	Prior	Percent
<b>Violent</b>	Criminal Homicide	0	0		0	1	-100.00%	0	0	
	Rape	1	0		4	2	100.00%	2	1	100.00%
	Robbery - Commercial	1	2	-50.00%	5	8	-37.50%	4	0	
	Robbery - Person	1	1	0.00%	2	2	0.00%	2	1	100.00%
	Aggravated Assault - Non DV	0	0		1	9	-88.89%	1	2	-50.00%
	Aggravated Assault - DV	3	1	200.00%	6	4	50.00%	5	7	-28.57%
<b>Violent Total:</b>		6	4	50.00%	18	26	-30.77%	14	11	27.27%
<b>Property</b>	Burglary - Residential	3	4	-25.00%	14	4	250.00%	9	8	12.50%
	Burglary Garage	1	1	0.00%	3	3	0.00%	3	6	-50.00%
	Burglary Commercial	2	0		3	13	-76.92%	3	7	-57.14%
	Larceny	36	50	-28.00%	177	215	-17.67%	140	139	0.72%
	Vehicle Theft	4	2	100.00%	16	28	-42.86%	13	9	44.44%
	Arson	1	1	0.00%	2	0		2	0	
<b>Property Total:</b>		47	58	-18.97%	215	263	-18.25%	170	169	0.59%
<b>Preliminary Part 1 Crime Totals:</b>		53	62	-14.52%	233	289	-19.38%	184	180	2.22%
<b>Current 7 Day Period:</b>		1/16/2022 - 1/22/2022			<b>Prior 7 Day Period:</b>		1/9/2022 - 1/15/2022			
<b>Current 28 Day Period:</b>		12/26/2021 - 1/22/2022			<b>Prior 28 Day Period:</b>		11/28/2021 - 12/25/2021			
<b>Current YTD Day Period:</b>		1/1/2022 - 1/22/2022			<b>Prior YTD Period:</b>		1/1/2021 - 1/22/2021			

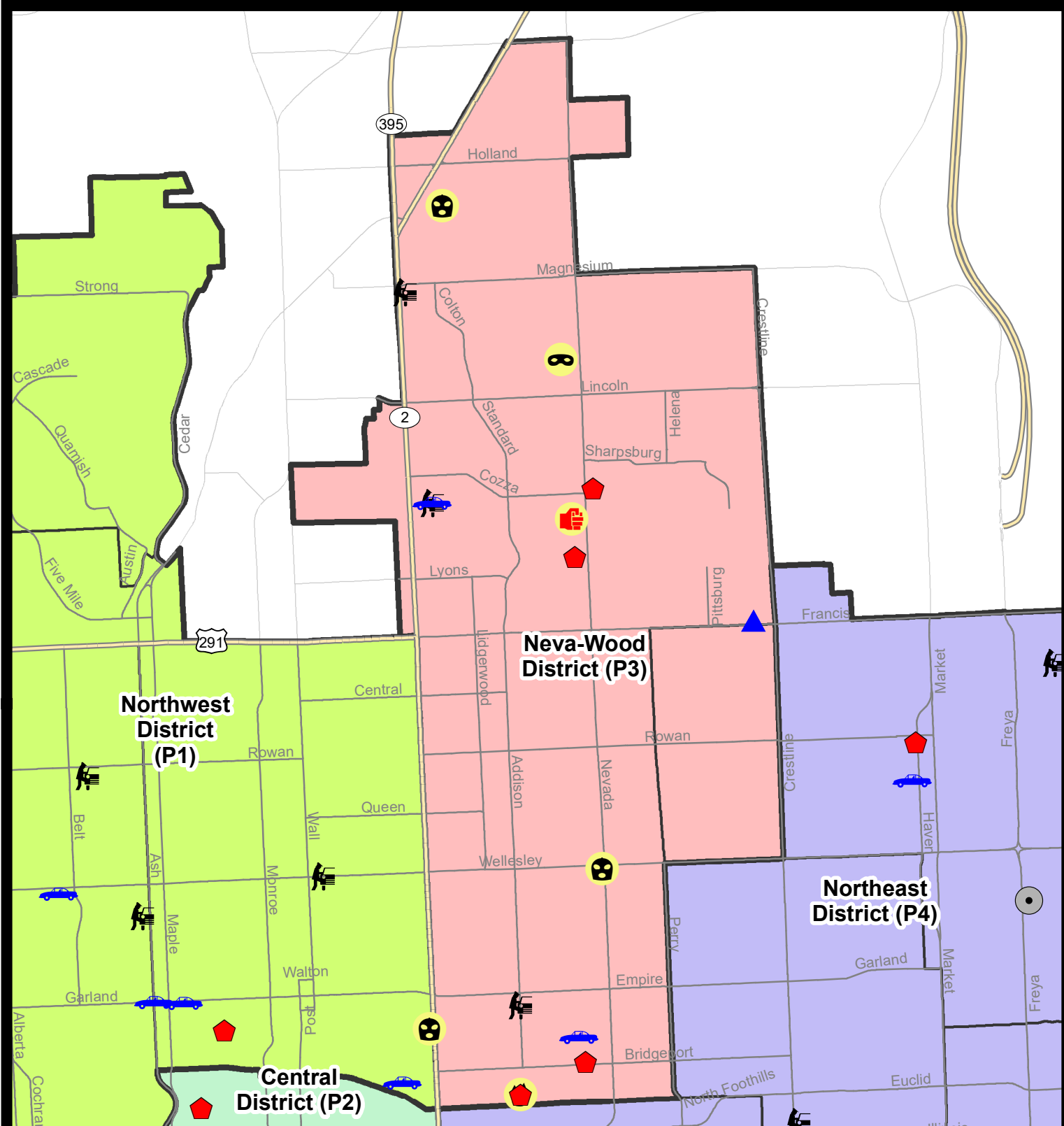
Prepared by SPD Crime Analysis Office - Monday, January 24, 2022

**NOTE:** SPD moved from UCR to the NIBRS reporting standard on 10/4/16 following the transition to a new RMS System. [Numbers on CompStat reports prior to this date should not be used as a comparison to those on this report.](#) Additional info on these reporting standards can be found on the FBI website: <https://ucr.fbi.gov/nibrs-overview>

This chart represents Preliminary counts of selected crime categories from Police Case Reports. Full statistical analysis to determine the confidence level of this data has not been performed. The % change columns on the preliminary counts differ from the percentage change on the NIBRS crime report, sometimes significantly. The CompStat report is designed for operational use and includes only selected NIBRS categories and coding less complex than full NIBRS rules. Official statistics for these and other NIBRS categories can be found on WASPC & FBI websites once available.







**City of Spokane**  
**Neva-Wood District (P3)**  
**Selected Crime Codes**  
**2022-01-16 to 2022-01-22**  
 Prepared By:  
 Crime Analysis Unit  
 Spokane Police Department

**Legend**

**NIBRS Events**



Criminal Homicide



Rape



Robbery Commercial



Robbery Person



Aggravated Assault



Burglary Residential



Burglary Commercial



Burglary Garage



Burglary Commercial



Vehicle Prowling



Vehicle Theft



Arson



Cases Represent LERMS Crime Codes  
 Points may indicate multiple events  
 Note: Veh Prowl is only Larceny displayed

For Additional Information on  
 Incidents pertaining to an  
 Area, Trend, or Pattern  
 Contact Information Analysis

0 0.2 0.4 0.8 Miles



**THIS IS NOT A LEGAL DOCUMENT:**  
 The information shown on this map is compiled  
 from various sources and is subject to constant  
 revision. Information shown on this map should  
 not be used to determine the location of facilities  
 in relationship to property lines, section lines,  
 streets, etc.

Sunday - Saturday

1/16/2022 TO 1/22/2022

NE - Neva-Wood District (P3)



<u>A/C</u>	<u>Offense Statute</u>	<u>Address</u>	<u>Reported Date</u>	<u>Dist</u>
<b><u>SPB3NL</u></b>				
C	ARSON 2D	1200 E WESTVIEW CT	1/20/2022	P4
C	ASSAULT 2D	1000 E FRANCIS AVE	1/17/2022	P3
C	ASSAULT 2D	300 E OLYMPIC AVE	1/21/2022	P3
C	BURGLARY 1D FROM RESIDENCE	5400 N NEVADA ST	1/16/2022	P3
C	BURGLARY 2D COMMERCIAL	4700 N DIVISION ST	1/16/2022	P3
C	BURGLARY 2D COMMERCIAL	1900 E FRANCIS AVE	1/21/2022	P4
C	BURGLARY 2D GARAGE	0 E CROWN AVE	1/22/2022	
C	RAPE 2D		1/17/2022	P4
A	RESIDENTIAL BURGLARY	300 E ROCKWELL AVE	1/16/2022	P3
C	RESIDENTIAL BURGLARY	8300 N STANDARD ST	1/17/2022	P4
C	ROBBERY 1D COMMERCIAL	4700 N DIVISION ST	1/22/2022	P4
C	ROBBERY 2D PERSON	7900 N DIVISION ST	1/22/2022	P2
C	THEFT 2D ALL OTHER	200 E WEDGEWOOD AVE	1/20/2022	P3
C	THEFT 2D ALL OTHER	8800 N HILL N DALE ST	1/21/2022	
C	THEFT 2D FROM BUILDING	5600 N DIVISION ST	1/21/2022	
C	THEFT 2D FROM MOTOR VEHICLE	3100 N DIVISION ST	1/18/2022	P3
C	THEFT 2D FROM MOTOR VEHICLE	600 E HOLLAND AVE	1/20/2022	P3
C	THEFT 2D FROM MOTOR VEHICLE	6600 N DIVISION ST	1/19/2022	
C	THEFT 2D FROM MOTOR VEHICLE	600 E HOLLAND AVE	1/18/2022	
C	THEFT 2D SHOPLIFTING	4700 N DIVISION ST	1/17/2022	P3
C	THEFT 2D SHOPLIFTING	4700 N DIVISION ST	1/19/2022	P3
C	THEFT 2D SHOPLIFTING	9600 N NEWPORT HWY	1/18/2022	
C	THEFT 2D SHOPLIFTING	9600 N NEWPORT HWY	1/20/2022	
C	THEFT 2D SHOPLIFTING	9700 N NEWPORT HWY	1/20/2022	
C	THEFT 3D CITY SHOPLIFTING	9200 N NEVADA ST	1/16/2022	P3
C	THEFT 3D CITY SHOPLIFTING	7700 N DIVISION ST	1/18/2022	P3
C	THEFT 3D CITY SHOPLIFTING	5800 N DIVISION ST	1/19/2022	P4
C	THEFT 3D CITY SHOPLIFTING	7600 N DIVISION ST	1/19/2022	P2
C	THEFT 3D CITY SHOPLIFTING	9600 N NEWPORT HWY	1/20/2022	P4
C	THEFT 3D FROM MOTOR VEHICLE	9700 N NEWPORT HWY	1/18/2022	P2
C	THEFT 3D FROM MOTOR VEHICLE	6700 N STANDARD ST	1/17/2022	
C	THEFT 3D SHOPLIFTING	7700 N DIVISION ST	1/18/2022	P3
C	THEFT 3D SHOPLIFTING	4700 N DIVISION ST	1/17/2022	P3
C	THEFT 3D SHOPLIFTING	5800 N DIVISION ST	1/18/2022	P3
C	THEFT 3D SHOPLIFTING	7900 N DIVISION ST	1/22/2022	P2
C	THEFT 3D SHOPLIFTING	5500 N DIVISION ST	1/20/2022	P3
C	THEFT 3D SHOPLIFTING	5600 N DIVISION ST	1/16/2022	
C	THEFT 3D SHOPLIFTING	4700 N DIVISION ST	1/16/2022	

For protection of victim privacy, the entire address on sexual assault crimes has been redacted.

<b>A/C</b>	<b>Offense Statute</b>	<b>Address</b>	<b>Reported Date</b>	<b>Dist</b>
C	THEFT 3D SHOPLIFTING	9700 N NEWPORT HWY	1/17/2022	
C	THEFT 3D SHOPLIFTING	9600 N NEWPORT HWY	1/17/2022	
C	THEFT 3D SHOPLIFTING	9600 N NEWPORT HWY	1/19/2022	
C	THEFT 3D SHOPLIFTING	9300 N DIVISION ST	1/18/2022	
C	THEFT 3D SHOPLIFTING	9600 N NEWPORT HWY	1/21/2022	
C	THEFT 3D VEHICLE PARTS AND ACCESSORIES	500 E LACROSSE AVE	1/20/2022	P3
C	THEFT 3D VEHICLE PARTS AND ACCESSORIES	3100 N DIVISION ST	1/18/2022	P3
C	THEFT 3D VEHICLE PARTS AND ACCESSORIES	E EMPIRE AVE / N CINCINNATI ST	1/22/2022	P3
C	THEFT 3D VEHICLE PARTS AND ACCESSORIES	4700 N DIVISION ST	1/22/2022	P3
C	THEFT OF MOTOR VEHICLE	9000 N DIVISION ST	1/16/2022	P4
C	THEFT OF MOTOR VEHICLE	7000 N COLTON ST	1/16/2022	P4
C	THEFT OF MOTOR VEHICLE	6900 N WISCOMB ST	1/21/2022	P3
C	THEFT OF MOTOR VEHICLE	7000 N DIVISION ST	1/22/2022	P2
<b><u>SPB3WH</u></b>				
C	ASSAULT 2D	1600 E WELLESLEY AVE	1/16/2022	P4
C	THEFT 3D CITY ALL OTHER	1600 E JOSEPH AVE	1/21/2022	P4

POLICE SUMMARY - Ending: Saturday, January 22, 2022



## NE - Northeast District (P4)

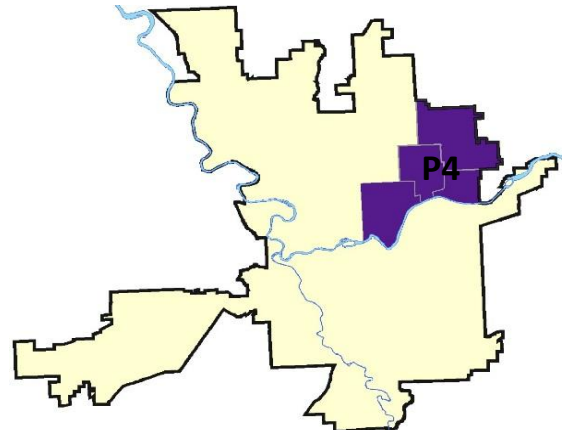
### Preliminary IBR Counts

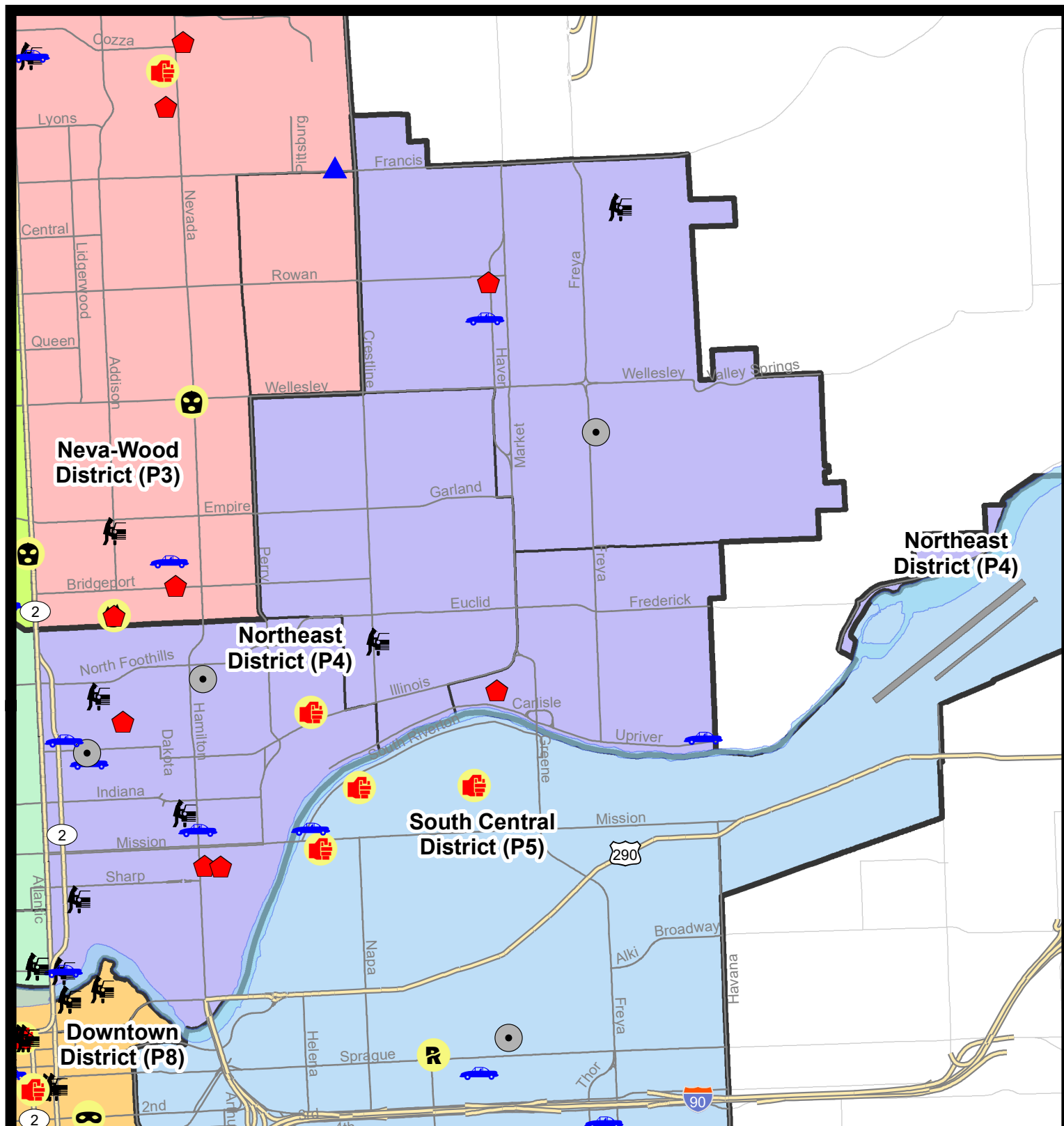
NIBRS Categories (Part 1 Selected)		7 Day Comparison			28 Day Comparison			YTD Comparison		
		Current	Prior	Percent	Current	Prior	Percent	Current	Prior	Percent
<b>Violent</b>	Criminal Homicide	0	0		0	0		0	0	
	Rape	0	0		2	4	-50.00%	2	1	100.00%
	Robbery - Commercial	1	0		1	3	-66.67%	1	0	
	Robbery - Person	1	0		1	1	0.00%	1	1	0.00%
	Aggravated Assault - Non DV	2	1	100.00%	5	6	-16.67%	3	3	0.00%
	Aggravated Assault - DV	2	0		5	7	-28.57%	4	6	-33.33%
<b>Violent Total:</b>		6	1	500.00%	14	21	-33.33%	11	11	0.00%
<b>Property</b>	Burglary - Residential	2	5	-60.00%	13	17	-23.53%	12	6	100.00%
	Burglary Garage	0	0		1	5	-80.00%	1	1	0.00%
	Burglary Commercial	6	3	100.00%	15	9	66.67%	13	5	160.00%
	Larceny	15	20	-25.00%	76	81	-6.17%	59	82	-28.05%
	Vehicle Theft	4	6	-33.33%	23	25	-8.00%	17	9	88.89%
	Arson	0	0		0	1	-100.00%	0	1	-100.00%
<b>Property Total:</b>		27	34	-20.59%	128	138	-7.25%	102	104	-1.92%
<b>Preliminary Part 1 Crime Totals:</b>		33	35	-5.71%	142	159	-10.69%	113	115	-1.74%
<b>Current 7 Day Period:</b>		1/16/2022 - 1/22/2022			<b>Prior 7 Day Period:</b>		1/9/2022 - 1/15/2022			
<b>Current 28 Day Period:</b>		12/26/2021 - 1/22/2022			<b>Prior 28 Day Period:</b>		11/28/2021 - 12/25/2021			
<b>Current YTD Day Period:</b>		1/1/2022 - 1/22/2022			<b>Prior YTD Period:</b>		1/1/2021 - 1/22/2021			

Prepared by SPD Crime Analysis Office - Monday, January 24, 2022

**NOTE:** SPD moved from UCR to the NIBRS reporting standard on 10/4/16 following the transition to a new RMS System. [Numbers on CompStat reports prior to this date should not be used as a comparison to those on this report.](#) Additional info on these reporting standards can be found on the FBI website: <https://ucr.fbi.gov/nibrs-overview>

This chart represents Preliminary counts of selected crime categories from Police Case Reports. Full statistical analysis to determine the confidence level of this data has not been performed. The % change columns on the preliminary counts differ from the percentage change on the NIBRS crime report, sometimes significantly. The CompStat report is designed for operational use and includes only selected NIBRS categories and coding less complex than full NIBRS rules. Official statistics for these and other NIBRS categories can be found on WASPC & FBI websites once available.





## City of Spokane

Northeast District (P4)

### Selected Crime Codes

2022-01-16 to 2022-01-22

Prepared By:  
Crime Analysis Unit  
Spokane Police Department

#### Legend

##### NIBRS Events



Criminal Homicide



Rape



Robbery Commercial



Robbery Person



Aggravated Assault



Burglary Residential



Burglary Garage



Burglary Commercial



Vehicle Prowling



Vehicle Theft



Arson



Cases Represent LERMS Crime Codes  
Points may indicate multiple events  
Note: Veh Prowl is only Larceny displayed

For Additional Information on  
Incidents pertaining to an  
Area, Trend, or Pattern  
Contact Information Analysis

0 0.2 0.4 0.8 Miles



THIS IS NOT A LEGAL DOCUMENT.  
The information shown on this map is compiled  
from various sources and is subject to constant  
revision. Information shown on this map should  
not be used to determine the location of facilities  
in relationship to property lines, section lines,  
streets, etc.

Sunday - Saturday

NE - Northeast District (P4)

1/16/2022 TO 1/22/2022



<u>A/C</u>	<u>Offense Statute</u>	<u>Address</u>	<u>Reported Date</u>	<u>Dist</u>
<b><u>SPB4BE</u></b>				
C	BURGLARY 2D COMMERCIAL	2900 E PROVIDENCE AVE	1/20/2022	P4
C	ROBBERY 1D CARJACKING	3000 E EUCLID AVE	1/16/2022	P4
C	THEFT 2D ALL OTHER	1900 E PROVIDENCE AVE	1/16/2022	
C	THEFT 3D FROM MOTOR VEHICLE	2900 E BRIDGEPORT AVE	1/20/2022	
C	THEFT OF MOTOR VEHICLE	1700 E HEROY AVE	1/20/2022	P1
C	THEFT OF MOTOR VEHICLE	3500 N MARKET ST	1/21/2022	P3
C	THEFT OF MOTOR VEHICLE	2200 E NORTH CRESCENT AVE	1/21/2022	P4
<b><u>SPB4HI</u></b>				
C	ASSAULT 1D	5300 N MARKET ST	1/22/2022	P1
C	ASSAULT 2D	5000 N REGAL ST	1/22/2022	P4
C	BURGLARY 2D COMMERCIAL	4000 E FRANCIS AVE	1/17/2022	P4
C	BURGLARY 2D COMMERCIAL	3800 E BROAD AVE	1/19/2022	P4
C	BURGLARY 2D COMMERCIAL	3800 E BROAD AVE	1/20/2022	P4
C	BURGLARY 2D COMMERCIAL	4000 E NEBRASKA AVE	1/21/2022	P4
C	BURGLARY 2D FENCED AREA	4800 N REBECCA ST	1/17/2022	P4
C	RESIDENTIAL BURGLARY	4200 E LONGFELLOW AVE	1/18/2022	P4
C	THEFT 2D FROM MOTOR VEHICLE	4100 E NEBRASKA AVE	1/17/2022	P4
C	THEFT 2D FROM MOTOR VEHICLE	4600 N FREYA ST	1/17/2022	
C	THEFT 3D ALL OTHER	2600 E CENTRAL AVE	1/21/2022	
C	THEFT 3D VEHICLE PARTS AND ACCESSORIES	4100 E NEBRASKA AVE	1/17/2022	P4
C	THEFT OF MOTOR VEHICLE	3600 E CROWN AVE	1/21/2022	P4
<b><u>SPB4LO</u></b>				
C	ASSAULT 2D	1700 N HAMILTON ST	1/22/2022	P4
C	BURGLARY 2D COMMERCIAL	900 E MISSION AVE	1/18/2022	P3
C	HARASSMENT FELONY WEAPON INVOLVED	2800 N STANDARD ST	1/18/2022	P2
A	RESIDENTIAL BURGLARY	2900 N HOGAN ST	1/20/2022	P4
A	ROBBERY 2D COMMERCIAL	2000 N HAMILTON ST	1/16/2022	P4
C	THEFT 2D FROM MOTOR VEHICLE	800 N SUPERIOR ST	1/20/2022	P4
C	THEFT 2D FROM MOTOR VEHICLE	200 E SHARP AVE	1/17/2022	
A	THEFT 3D CITY ALL OTHER	2000 N HAMILTON ST	1/16/2022	P4
C	THEFT 3D CITY FROM BUILDING	1100 N SUPERIOR ST	1/18/2022	P4
C	THEFT 3D FROM MOTOR VEHICLE	600 E INDIANA AVE	1/16/2022	
C	THEFT 3D FROM MOTOR VEHICLE	900 N RUBY PL	1/20/2022	
C	THEFT 3D SHOPLIFTING	2000 N HAMILTON ST	1/17/2022	P4
C	THEFT 3D SHOPLIFTING	2000 N HAMILTON ST	1/17/2022	P4



# SPOKANE POLICE DEPARTMENT



## **SOUTH** **Police Service Area**

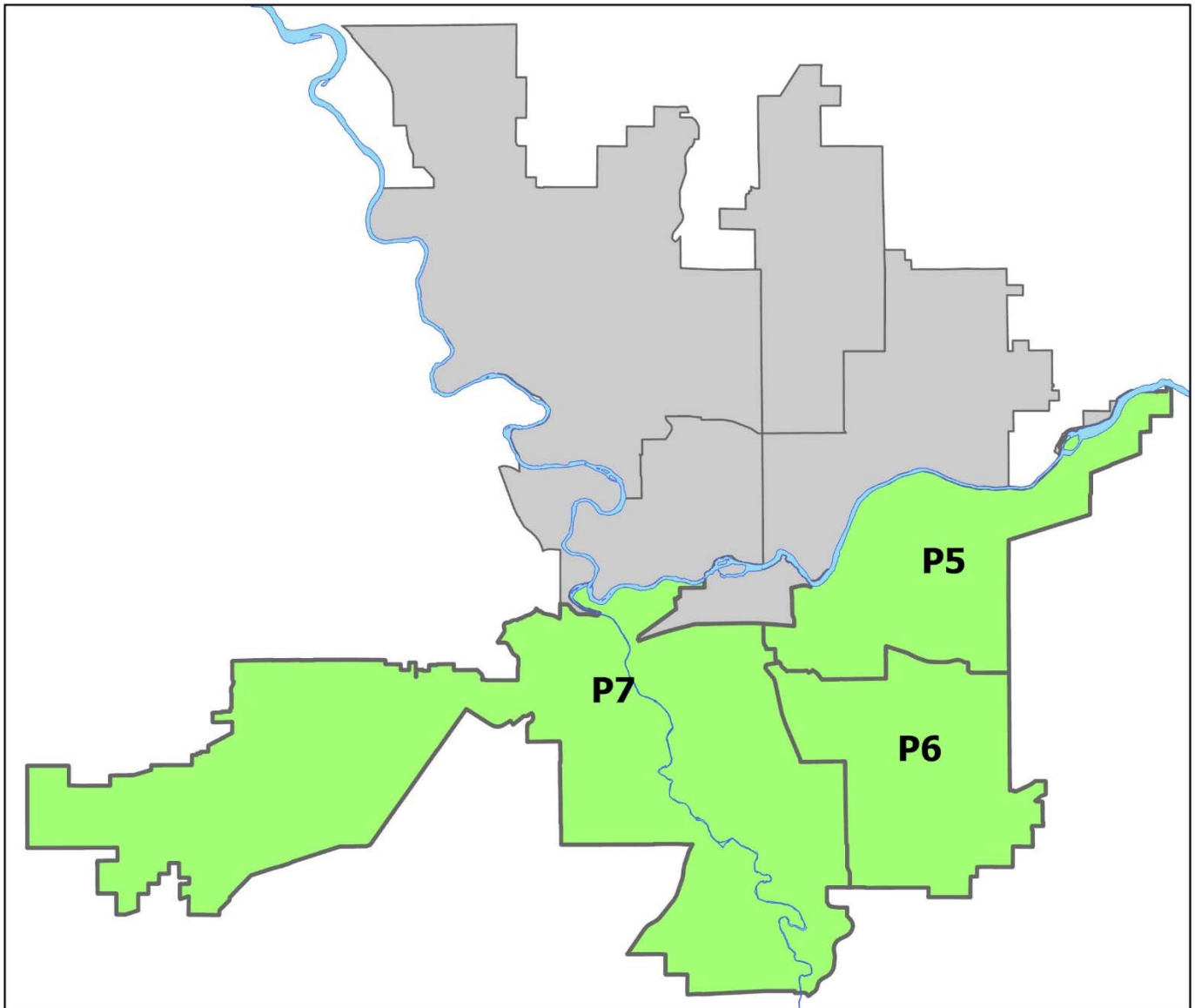
### PSA Commander

**Captain Brad Arleth**

**South Central District (P5)**

**Southeast District (P6)**

**Southwest District (P7)**



POLICE SUMMARY - Ending: Saturday, January 22, 2022

## ***SOUTH PRECINCT (P5, P6, and P7)***



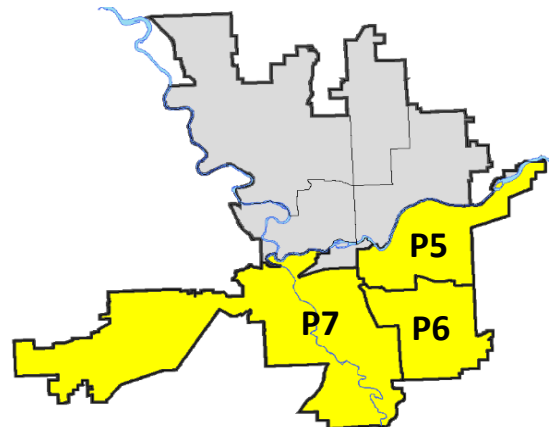
### Preliminary IBR Counts

NIBRS Categories (Part 1 Selected)		7 Day Comparison			28 Day Comparison			YTD Comparison		
		Current	Prior	Percent	Current	Prior	Percent	Current	Prior	Percent
<b>Violent</b>	Criminal Homicide	0	0		0	0		0	0	
	Rape	0	1	-100.00%	2	1	100.00%	2	5	-60.00%
	Robbery - Commercial	0	0		0	1	-100.00%	0	0	
	Robbery - Person	0	0		1	3	-66.67%	1	1	0.00%
	Aggravated Assault - Non DV	3	4	-25.00%	9	4	125.00%	9	5	80.00%
	Aggravated Assault - DV	1	2	-50.00%	8	8	0.00%	7	7	0.00%
<b>Violent Total:</b>		4	7	-42.86%	20	17	17.65%	19	18	5.56%
<b>Property</b>	Burglary - Residential	4	5	-20.00%	15	22	-31.82%	12	16	-25.00%
	Burglary Garage	1	2	-50.00%	6	9	-33.33%	4	7	-42.86%
	Burglary Commercial	4	4	0.00%	10	13	-23.08%	9	7	28.57%
	Larceny	50	53	-5.66%	184	196	-6.12%	147	171	-14.04%
	Vehicle Theft	9	11	-18.18%	31	26	19.23%	28	18	55.56%
	Arson	1	1	0.00%	3	1	200.00%	2	1	100.00%
<b>Property Total:</b>		69	76	-9.21%	249	267	-6.74%	202	220	-8.18%
<b>Preliminary Part 1 Crime Totals:</b>		73	83	-12.05%	269	284	-5.28%	221	238	-7.14%
<b>Current 7 Day Period:</b>		1/16/2022 - 1/22/2022			<b>Prior 7 Day Period:</b>		1/9/2022 - 1/15/2022			
<b>Current 28 Day Period:</b>		12/26/2021 - 1/22/2022			<b>Prior 28 Day Period:</b>		11/28/2021 - 12/25/2021			
<b>Current YTD Day Period:</b>		1/1/2022 - 1/22/2022			<b>Prior YTD Period:</b>		1/1/2021 - 1/22/2021			

Prepared by SPD Crime Analysis Office - Monday, January 24, 2022

**NOTE:** SPD moved from UCR to the NIBRS reporting standard on 10/4/16 following the transition to a new RMS System. [Numbers on CompStat reports prior to this date should not be used as a comparison to those on this report.](#) Additional info on these reporting standards can be found on the FBI website: <https://ucr.fbi.gov/nibrs-overview>

This chart represents Preliminary counts of selected crime categories from Police Case Reports. Full statistical analysis to determine the confidence level of this data has not been performed. The % change columns on the preliminary counts differ from the percentage change on the NIBRS crime report, sometimes significantly. The CompStat report is designed for operational use and includes only selected NIBRS categories and coding less complex than full NIBRS rules. Official statistics for these and other NIBRS categories can be found on WASPC & FBI websites once available.



POLICE SUMMARY - Ending: Saturday, January 22, 2022



## SE - South Central District (P5)

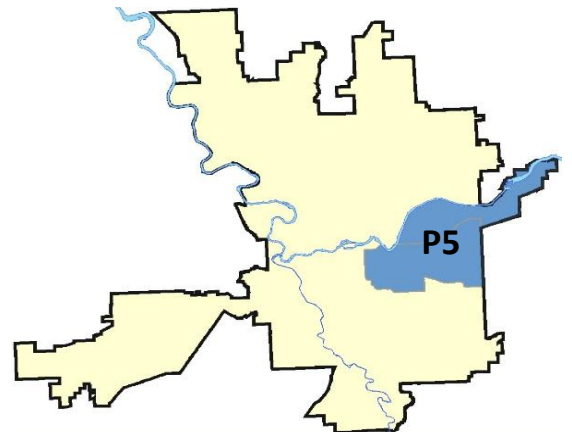
### Preliminary IBR Counts

NIBRS Categories (Part 1 Selected)		7 Day Comparison			28 Day Comparison			YTD Comparison		
		Current	Prior	Percent	Current	Prior	Percent	Current	Prior	Percent
<b>Violent</b>	Criminal Homicide	0	0		0	0		0	0	
	Rape	0	1	-100.00%	2	0		2	1	100.00%
	Robbery - Commercial	0	0		0	1	-100.00%	0	0	
	Robbery - Person	0	0		0	0		0	0	
	Aggravated Assault - Non DV	1	2	-50.00%	4	1	300.00%	4	0	
	Aggravated Assault - DV	1	1	0.00%	6	4	50.00%	5	4	25.00%
<b>Violent Total:</b>		2	4	-50.00%	12	6	100.00%	11	5	120.00%
<b>Property</b>	Burglary - Residential	2	1	100.00%	4	6	-33.33%	3	1	200.00%
	Burglary Garage	1	0		1	1	0.00%	1	1	0.00%
	Burglary Commercial	2	1	100.00%	5	9	-44.44%	4	3	33.33%
	Larceny	19	9	111.11%	52	54	-3.70%	43	54	-20.37%
	Vehicle Theft	4	5	-20.00%	13	14	-7.14%	11	7	57.14%
	Arson	1	0		2	1	100.00%	1	0	
<b>Property Total:</b>		29	16	81.25%	77	85	-9.41%	63	66	-4.55%
<b>Preliminary Part 1 Crime Totals:</b>		31	20	55.00%	89	91	-2.20%	74	71	4.23%
<b>Current 7 Day Period:</b>		1/16/2022 - 1/22/2022			<b>Prior 7 Day Period:</b>		1/9/2022 - 1/15/2022			
<b>Current 28 Day Period:</b>		12/26/2021 - 1/22/2022			<b>Prior 28 Day Period:</b>		11/28/2021 - 12/25/2021			
<b>Current YTD Day Period:</b>		1/1/2022 - 1/22/2022			<b>Prior YTD Period:</b>		1/1/2021 - 1/22/2021			

Prepared by SPD Crime Analysis Office - Monday, January 24, 2022

**NOTE:** SPD moved from UCR to the NIBRS reporting standard on 10/4/16 following the transition to a new RMS System. [Numbers on CompStat reports prior to this date should not be used as a comparison to those on this report.](#) Additional info on these reporting standards can be found on the FBI website: <https://ucr.fbi.gov/nibrs-overview>

This chart represents Preliminary counts of selected crime categories from Police Case Reports. Full statistical analysis to determine the confidence level of this data has not been performed. The % change columns on the preliminary counts differ from the percentage change on the NIBRS crime report, sometimes significantly. The CompStat report is designed for operational use and includes only selected NIBRS categories and coding less complex than full NIBRS rules. Official statistics for these and other NIBRS categories can be found on WASPC & FBI websites once available.



**Note:** On 2/10/21 a portion of the Police Block SPC5EC became part of the Downtown Precinct (SPD8EC); Consequently activity in P5 will appear lower if compared to printed CompStat reports prior to 2/10/21



Sunday - Saturday

1/16/2022 TO 1/22/2022

SE - South Central District (P5)



<u>A/C</u>	<u>Offense Statute</u>	<u>Address</u>	<u>Reported Date</u>	<u>Dist</u>
<b><u>SPC5EC</u></b>				
C	ARSON 2D	3200 E 1ST AVE	1/18/2022	P5
C	BURGLARY 2D COMMERCIAL	900 S PERRY ST	1/17/2022	P6
A	BURGLARY 2D FENCED AREA	100 N PITTSBURG ST	1/19/2022	P6
C	BURGLARY 2D GARAGE	500 E 8TH AVE	1/18/2022	
C	RESIDENTIAL BURGLARY	2400 E 5TH AVE	1/19/2022	P5
C	THEFT 2D FROM BUILDING	700 S ARTHUR ST	1/19/2022	P5
C	THEFT 2D FROM MOTOR VEHICLE	1100 E 14TH AVE	1/17/2022	P5
C	THEFT 2D FROM MOTOR VEHICLE	100 N SYCAMORE ST	1/19/2022	P5
C	THEFT 2D FROM MOTOR VEHICLE	E 5TH AVE / S CHANDLER ST	1/20/2022	P5
C	THEFT 2D FROM MOTOR VEHICLE	2300 E 6TH AVE	1/18/2022	
C	THEFT 2D FROM MOTOR VEHICLE	700 S COWLEY ST	1/20/2022	
C	THEFT 2D FROM MOTOR VEHICLE	700 S COWLEY ST	1/20/2022	
C	THEFT 3D CITY FROM MOTOR VEHICLE	500 E 11TH AVE	1/18/2022	P6
C	THEFT 3D FROM BUILDING	700 S ARTHUR ST	1/16/2022	
C	THEFT 3D FROM BUILDING	4000 E PACIFIC AVE	1/22/2022	
C	THEFT 3D FROM MOTOR VEHICLE	200 E 5TH AVE	1/17/2022	
C	THEFT 3D FROM MOTOR VEHICLE	700 S ARTHUR ST	1/20/2022	
C	THEFT 3D FROM MOTOR VEHICLE	700 S SCOTT ST	1/20/2022	
C	THEFT 3D FROM MOTOR VEHICLE	3600 E 6TH AVE	1/18/2022	
C	THEFT 3D FROM MOTOR VEHICLE	3600 E 6TH AVE	1/18/2022	
C	THEFT 3D FROM MOTOR VEHICLE	3700 E BOONE AVE	1/20/2022	
C	THEFT 3D SHOPLIFTING	3000 E SPRAGUE AVE	1/19/2022	P5
C	THEFT OF MOTOR VEHICLE	400 S THOR ST	1/21/2022	P6
C	THEFT OF MOTOR VEHICLE	S HATCH ST / E 8TH AVE	1/21/2022	P5
<b><u>SPC5GP</u></b>				
C	ASSAULT 1D	1000 N HOGAN ST	1/18/2022	P6
C	BURGLARY 2D COMMERCIAL	1800 E SPRINGFIELD AVE	1/19/2022	P5
C	DRIVE BY SHOOTING	E MISSION AVE / N NAPA ST	1/16/2022	P5
C	RESIDENTIAL BURGLARY	1600 E SHARP AVE	1/20/2022	P6
C	THEFT 2D ALL OTHER	1900 E SOUTH RIVERTON AVE	1/21/2022	P5
C	THEFT OF MOTOR VEHICLE	1400 N GREENE ST	1/17/2022	P6
C	THEFT OF MOTOR VEHICLE	1900 E SOUTH RIVERTON AVE	1/21/2022	P5

POLICE SUMMARY - Ending: Saturday, January 22, 2022



## SE - Southeast District (P6)

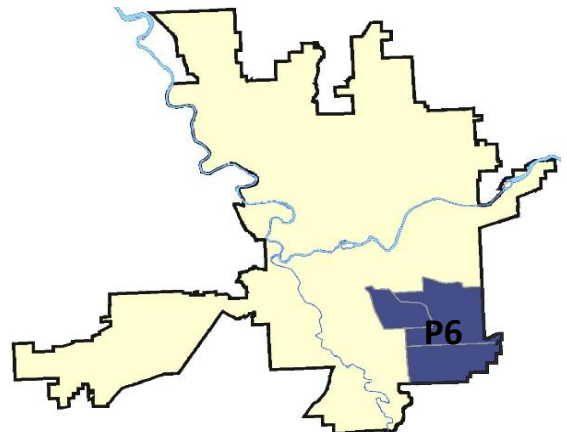
### Preliminary IBR Counts

NIBRS Categories (Part 1 Selected)		7 Day Comparison			28 Day Comparison			YTD Comparison		
		Current	Prior	Percent	Current	Prior	Percent	Current	Prior	Percent
<b>Violent</b>	Criminal Homicide	0	0		0	0		0	0	
	Rape	0	0		0	0		0	1	-100.00%
	Robbery - Commercial	0	0		0	0		0	0	
	Robbery - Person	0	0		0	0		0	0	
	Aggravated Assault - Non DV	0	0		0	2	-100.00%	0	2	-100.00%
	Aggravated Assault - DV	0	1	-100.00%	2	2	0.00%	2	1	100.00%
<b>Violent Total:</b>		0	1	-100.00%	2	4	-50.00%	2	4	-50.00%
<b>Property</b>	Burglary - Residential	1	3	-66.67%	8	2	300.00%	6	7	-14.29%
	Burglary Garage	0	1	-100.00%	3	2	50.00%	2	3	-33.33%
	Burglary Commercial	1	1	0.00%	2	0		2	1	100.00%
	Larceny	8	13	-38.46%	39	60	-35.00%	29	36	-19.44%
	Vehicle Theft	1	1	0.00%	4	3	33.33%	3	4	-25.00%
	Arson	0	1	-100.00%	1	0		1	0	
<b>Property Total:</b>		11	20	-45.00%	57	67	-14.93%	43	51	-15.69%
<b>Preliminary Part 1 Crime Totals:</b>		11	21	-47.62%	59	71	-16.90%	45	55	-18.18%
<b>Current 7 Day Period:</b>		1/16/2022 - 1/22/2022			<b>Prior 7 Day Period:</b>		1/9/2022 - 1/15/2022			
<b>Current 28 Day Period:</b>		12/26/2021 - 1/22/2022			<b>Prior 28 Day Period:</b>		11/28/2021 - 12/25/2021			
<b>Current YTD Day Period:</b>		1/1/2022 - 1/22/2022			<b>Prior YTD Period:</b>		1/1/2021 - 1/22/2021			

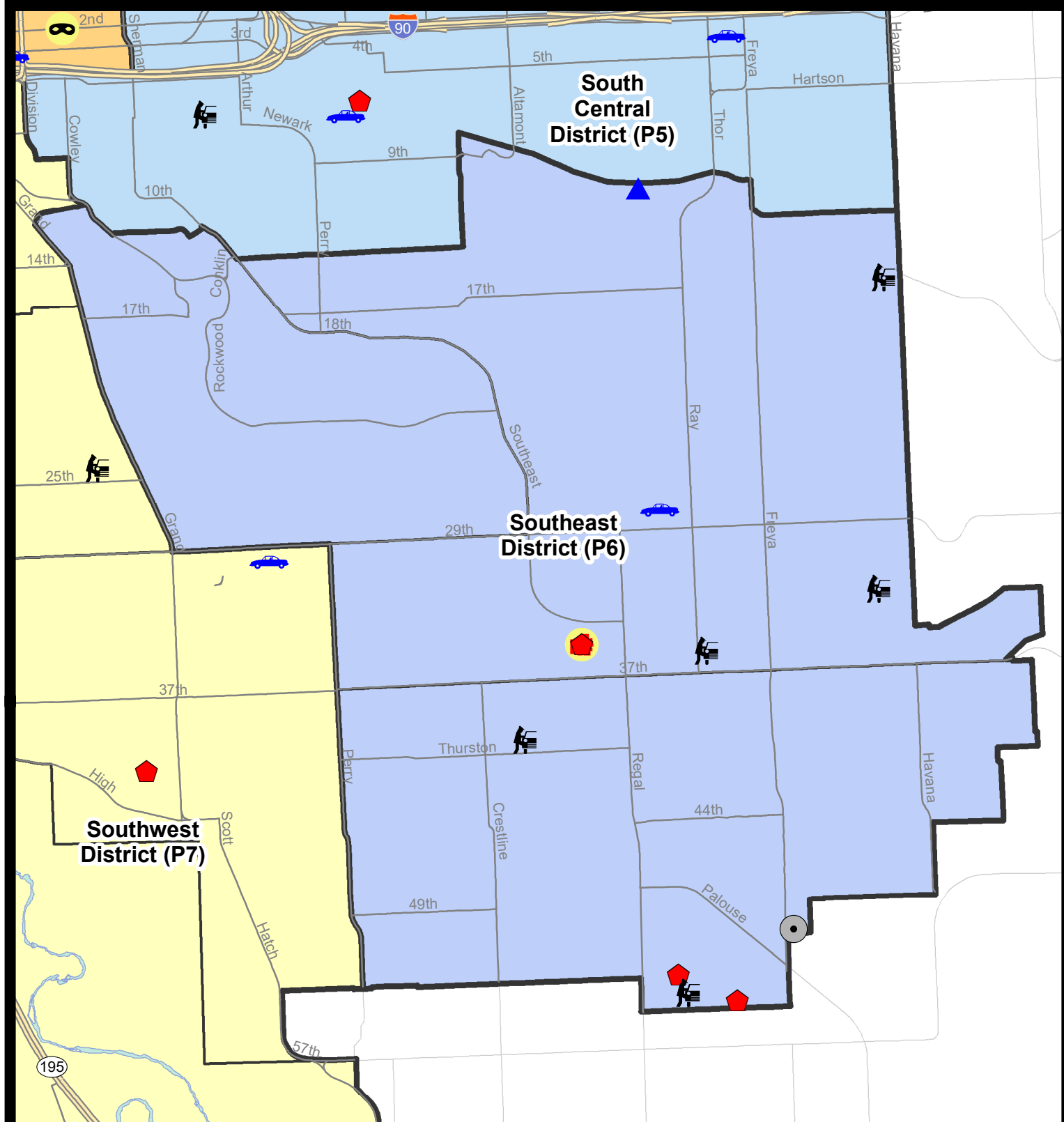
Prepared by SPD Crime Analysis Office - Monday, January 24, 2022

**NOTE:** SPD moved from UCR to the NIBRS reporting standard on 10/4/16 following the transition to a new RMS System. [Numbers on CompStat reports prior to this date should not be used as a comparison to those on this report.](#) Additional info on these reporting standards can be found on the FBI website: <https://ucr.fbi.gov/nibrs-overview>

This chart represents Preliminary counts of selected crime categories from Police Case Reports. Full statistical analysis to determine the confidence level of this data has not been performed. The % change columns on the preliminary counts differ from the percentage change on the NIBRS crime report, sometimes significantly. The CompStat report is designed for operational use and includes only selected NIBRS categories and coding less complex than full NIBRS rules. Official statistics for these and other NIBRS categories can be found on WASPC & FBI websites once available.







**City of Spokane**  
**Southeast District (P6)**  
**Selected Crime Codes**  
**2022-01-16 to 2022-01-22**  
 Prepared By:  
 Crime Analysis Unit  
 Spokane Police Department

**Legend**

**NIBRS Events**



Criminal Homicide



Rape



Robbery Commercial



Robbery Person



Aggravated Assault



Burglary Residential



Burglary Garage



Burglary Commercial



Vehicle Prowling



Vehicle Theft



Arson



Cases Represent LERMS Crime Codes  
 Points may indicate multiple events  
 Note: Veh Prowl is only Larceny displayed

For Additional Information on  
 Incidents pertaining to an  
 Area, Trend, or Pattern  
 Contact Information Analysis

0 0.15 0.3 0.6 Miles



**THIS IS NOT A LEGAL DOCUMENT:**  
 The information shown on this map is compiled  
 from various sources and is subject to constant  
 revision. Information shown on this map should  
 not be used to determine the location of facilities  
 in relationship to property lines, section lines,  
 streets, etc.

Sunday - Saturday

SE - Southeast District (P6)

1/16/2022 TO 1/22/2022



<u>A/C</u>	<u>Offense Statute</u>	<u>Address</u>	<u>Reported Date</u>	<u>Dist</u>
<b><u>SPC6LH</u></b>				
C	RESIDENTIAL BURGLARY	2500 E GIRARD PL	1/16/2022	P6
C	THEFT 3D FROM MOTOR VEHICLE	3400 E 29TH AVE	1/16/2022	
C	THEFT 3D VEHICLE PARTS AND ACCESSORIES	2600 E 33RD AVE	1/16/2022	P5
C	THEFT OF MOTOR VEHICLE	2900 E 14TH AVE	1/18/2022	P6
<b><u>SPC6RW</u></b>				
C	THEFT 2D ALL OTHER	500 E 21ST AVE	1/17/2022	
C	THEFT 2D FROM MOTOR VEHICLE	S PERRY ST / E 26TH AVE	1/19/2022	
C	THEFT 2D FROM MOTOR VEHICLE	S PERRY ST / E 26TH AVE	1/19/2022	
C	THEFT 3D ALL OTHER	1800 S GRAND BLVD	1/19/2022	
<b><u>SPC6SG</u></b>				
C	BURGLARY 2D COMMERCIAL	4500 S REGAL ST	1/21/2022	P6
C	THEFT 2D ALL OTHER	4900 S REGAL ST	1/18/2022	P6
C	THEFT 2D ALL OTHER	4400 S PITTSBURG ST	1/18/2022	P6

POLICE SUMMARY - Ending: Saturday, January 22, 2022



## SW - Southwest District (P7)

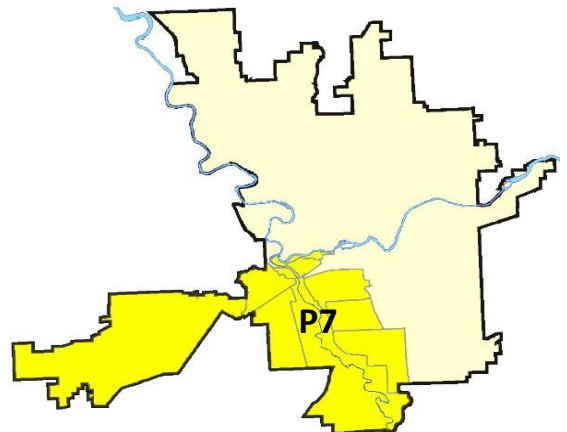
### Preliminary IBR Counts

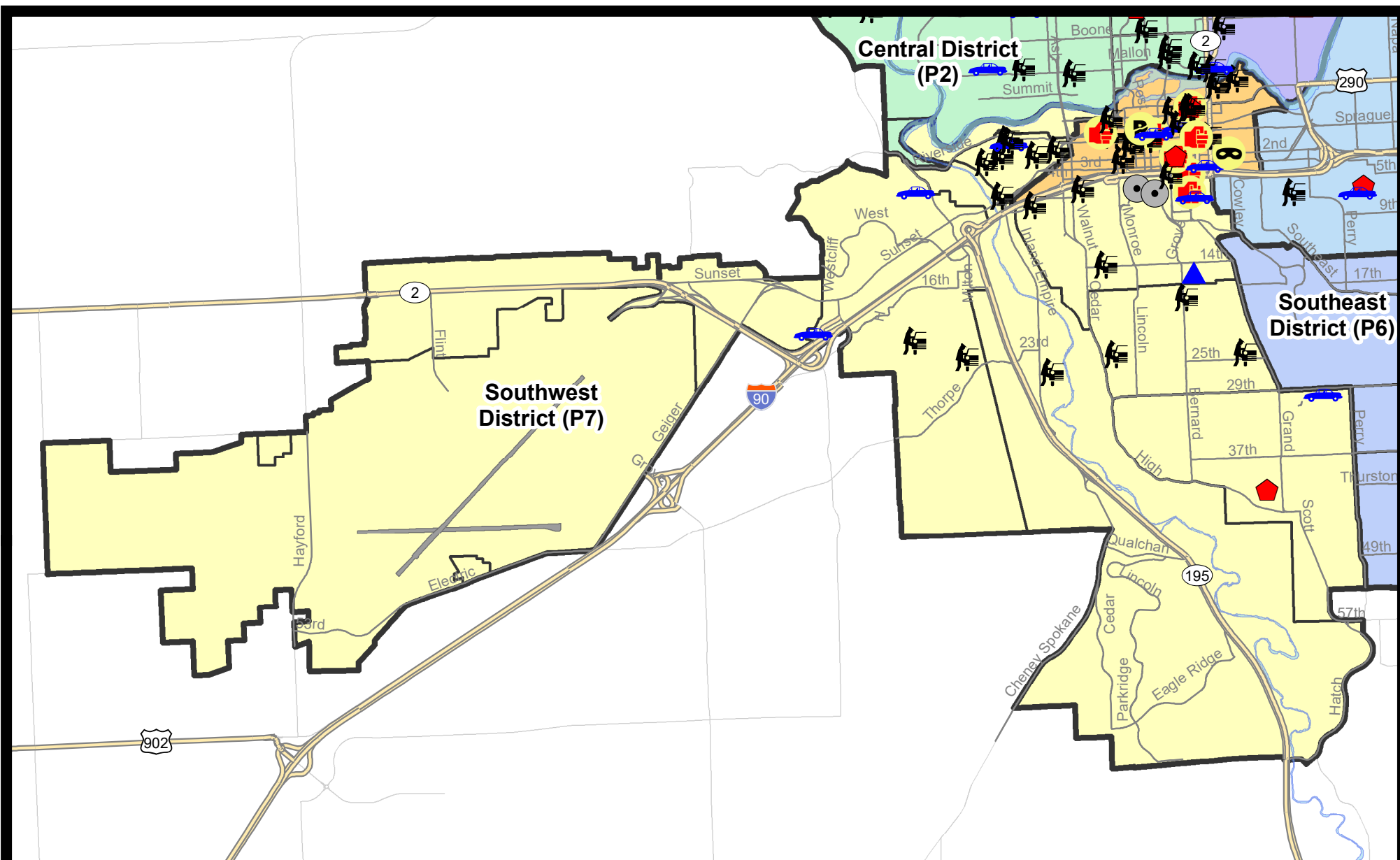
NIBRS Categories (Part 1 Selected)		7 Day Comparison			28 Day Comparison			YTD Comparison		
		Current	Prior	Percent	Current	Prior	Percent	Current	Prior	Percent
<b>Violent</b>	Criminal Homicide	0	0		0	0		0	0	
	Rape	0	0		0	1	-100.00%	0	3	-100.00%
	Robbery - Commercial	0	0		0	0		0	0	
	Robbery - Person	0	0		1	3	-66.67%	1	1	0.00%
	Aggravated Assault - Non DV	2	2	0.00%	5	1	400.00%	5	3	66.67%
	Aggravated Assault - DV	0	0		0	2	-100.00%	0	2	-100.00%
<b>Violent Total:</b>		2	2	0.00%	6	7	-14.29%	6	9	-33.33%
<b>Property</b>	Burglary - Residential	1	1	0.00%	3	14	-78.57%	3	8	-62.50%
	Burglary Garage	0	1	-100.00%	2	6	-66.67%	1	3	-66.67%
	Burglary Commercial	1	2	-50.00%	3	4	-25.00%	3	3	0.00%
	Larceny	23	31	-25.81%	93	82	13.41%	75	81	-7.41%
	Vehicle Theft	4	5	-20.00%	14	9	55.56%	14	7	100.00%
	Arson	0	0		0	0		0	1	-100.00%
<b>Property Total:</b>		29	40	-27.50%	115	115	0.00%	96	103	-6.80%
<b>Preliminary Part 1 Crime Totals:</b>		31	42	-26.19%	121	122	-0.82%	102	112	-8.93%
<b>Current 7 Day Period:</b>		1/16/2022 - 1/22/2022			<b>Prior 7 Day Period:</b>		1/9/2022 - 1/15/2022			
<b>Current 28 Day Period:</b>		12/26/2021 - 1/22/2022			<b>Prior 28 Day Period:</b>		11/28/2021 - 12/25/2021			
<b>Current YTD Day Period:</b>		1/1/2022 - 1/22/2022			<b>Prior YTD Period:</b>		1/1/2021 - 1/22/2021			

Prepared by SPD Crime Analysis Office - Monday, January 24, 2022

**NOTE:** SPD moved from UCR to the NIBRS reporting standard on 10/4/16 following the transition to a new RMS System. [Numbers on CompStat reports prior to this date should not be used as a comparison to those on this report.](#) Additional info on these reporting standards can be found on the FBI website: <https://ucr.fbi.gov/nibrs-overview>

This chart represents Preliminary counts of selected crime categories from Police Case Reports. Full statistical analysis to determine the confidence level of this data has not been performed. The % change columns on the preliminary counts differ from the percentage change on the NIBRS crime report, sometimes significantly. The CompStat report is designed for operational use and includes only selected NIBRS categories and coding less complex than full NIBRS rules. Official statistics for these and other NIBRS categories can be found on WASPC & FBI websites once available.

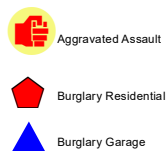





**City of Spokane**  
**Southwest District (P7)**  
**Selected**  
**Crime Types**  
**2022-01-16 to 2022-01-22**  
 Prepared By:  
 Crime Analysis Unit  
 Spokane Police Department

#### Legend

##### NIBRS Events



Cases Represent LERMS Crime Codes  
 Points may indicate multiple events  
 Note: Veh Prowl is only Larceny category displayed



For Additional Information on Incidents  
 pertaining to an Area, Trend, or Pattern  
 Contact Information Analysis

0 0.2 0.4 0.6 0.8 1 1.2 1.4 1.6 Miles



**THIS IS NOT A LEGAL DOCUMENT:**  
 The information shown on this map is compiled  
 from various sources and is subject to constant  
 revision. Information shown on this map should  
 not be used to determine the location of facilities  
 in relationship to property lines, section lines,  
 streets, etc.



Sunday - Saturday

SE - Southwest District (P7)

1/16/2022 TO 1/22/2022



<u>A/C</u>	<u>Offense Statute</u>	<u>Address</u>	<u>Reported Date</u>	<u>Dist</u>
<b><u>SPD7BA</u></b>				
C	IBR Purposes Only - Theft From Motor Vehicle	2300 W PACIFIC AVE	1/20/2022	P7
C	RESIDENTIAL BURGLARY	1900 W 1ST AVE	1/21/2022	P6
C	THEFT 1D FROM MOTOR VEHICLE	W 4TH AVE / S CHESTNUT ST	1/20/2022	P7
C	THEFT 2D VEHICLE PARTS AND ACCESSORIES	1600 W 2ND AVE	1/18/2022	P7
C	THEFT OF MOTOR VEHICLE	2300 W PACIFIC AVE	1/20/2022	P7
C	THEFT OF MOTOR VEHICLE	2100 W RIVERSIDE AVE	1/22/2022	P5
<b><u>SPD7CH</u></b>				
C	ASSAULT 1D	600 S CEDAR ST	1/19/2022	P7
C	BURGLARY 2D COMMERCIAL	800 W 5TH AVE	1/22/2022	P7
C	THEFT 2D ALL OTHER	W 10TH AVE / S ASH ST	1/22/2022	P7
C	THEFT 2D FROM MOTOR VEHICLE	100 W 8TH AVE	1/22/2022	P7
C	THEFT 2D VEHICLE PARTS AND ACCESSORIES	W 9TH AVE / S MCCLELLAN ST	1/17/2022	
C	THEFT 3D ALL OTHER	1300 S MAPLE ST	1/16/2022	
C	THEFT 3D ALL OTHER	0 W 14TH AVE	1/19/2022	
C	THEFT 3D FROM BUILDING	800 W 5TH AVE	1/22/2022	P7
C	THEFT 3D FROM MOTOR VEHICLE	700 W SUMNER AVE	1/20/2022	P7
C	THEFT 3D FROM MOTOR VEHICLE	S HOWARD ST / W 7TH AVE	1/16/2022	
C	THEFT 3D FROM MOTOR VEHICLE	700 S ADAMS ST	1/18/2022	
C	THEFT 3D VEHICLE PARTS AND ACCESSORIES	1400 W 9TH AVE	1/20/2022	P7
C	THEFT 3D VEHICLE PARTS AND ACCESSORIES	600 S LINCOLN ST	1/18/2022	
C	THEFT OF A FIREARM FROM MOTOR VEHICLE	100 W 8TH AVE	1/22/2022	P7
A	THEFT OF MOTOR VEHICLE	800 W 5TH AVE	1/19/2022	P8
<b><u>SPD7CS</u></b>				
C	THEFT 3D FROM BUILDING	0 E 32ND AVE	1/19/2022	P6
<b><u>SPD7LC</u></b>				
C	ASSAULT 2D	W 25TH AVE / S INLAND EMPIRE WAY	1/17/2022	P7
<b><u>SPD7MC</u></b>				
C	THEFT 2D FROM MOTOR VEHICLE	200 W 17TH AVE	1/17/2022	
C	THEFT 3D ALL OTHER	800 W SHOSHONE PL	1/17/2022	
C	THEFT 3D ALL OTHER	2700 S LINCOLN ST	1/22/2022	
<b><u>SPD7WH</u></b>				
C	THEFT 2D VEHICLE PARTS AND ACCESSORIES	1600 S RUSTLE ST	1/17/2022	P7
C	THEFT 2D VEHICLE PARTS AND ACCESSORIES	1600 S RUSTLE ST	1/20/2022	P7
C	THEFT 2D VEHICLE PARTS AND ACCESSORIES	1600 S RUSTLE ST	1/20/2022	P7
<b><u>SPD7WP</u></b>				
C	THEFT 3D ALL OTHER	11000 W MCFARLANE RD	1/21/2022	P7

For protection of victim privacy, the entire address on sexual assault crimes has been redacted.

<b>A/C</b>	<b>Offense Statute</b>	<b>Address</b>	<b>Reported Date</b>	<b>Dist</b>
C	THEFT OF MOTOR VEHICLE	11000 W MCFARLANE RD	1/21/2022	P7



# SPOKANE POLICE DEPARTMENT

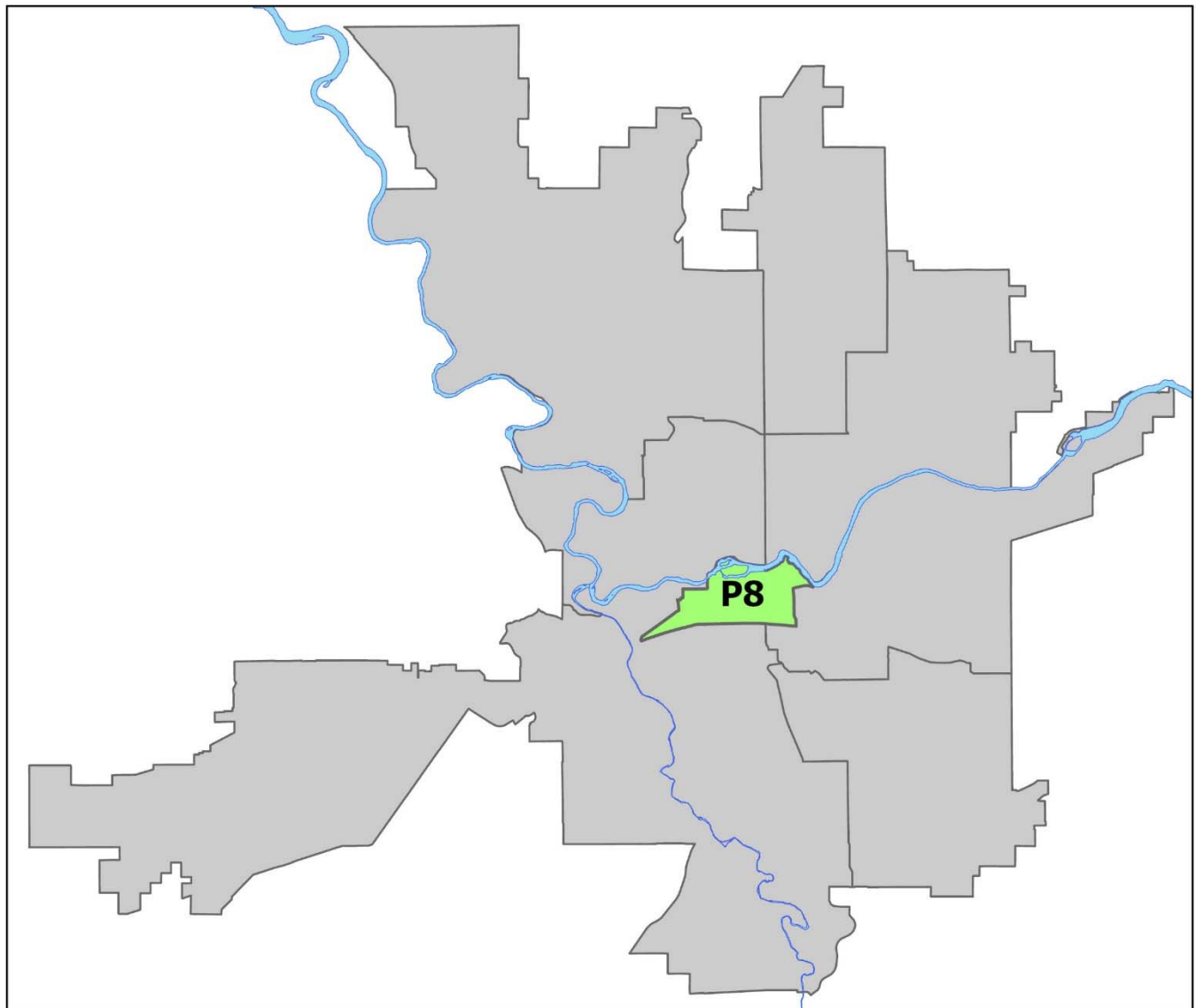
## DOWNTOWN

## Police Service Area



PSA Commander

**Captain David Singley**



POLICE SUMMARY - Ending: Saturday, January 22, 2022

## DOWNTOWN PRECINCT (P8)



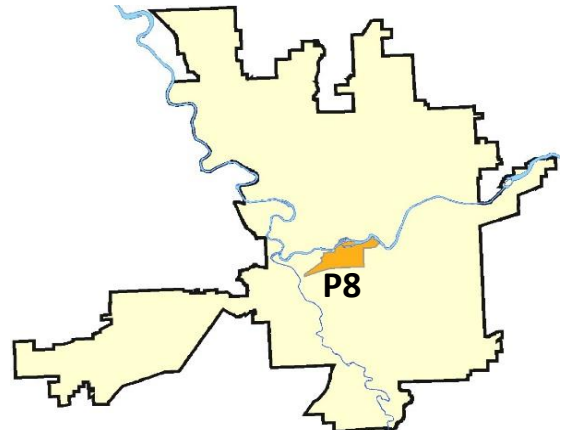
### Preliminary IBR Counts

NIBRS Categories (Part 1 Selected)		7 Day Comparison			28 Day Comparison			YTD Comparison		
		Current	Prior	Percent	Current	Prior	Percent	Current	Prior	Percent
<b>Violent</b>	Criminal Homicide	0	0		0	0		0	0	
	Rape	0	1	-100.00%	4	0		4	2	100.00%
	Robbery - Commercial	1	0		2	0		2	2	0.00%
	Robbery - Person	0	1	-100.00%	1	2	-50.00%	1	2	-50.00%
	Aggravated Assault - Non DV	4	4	0.00%	9	5	80.00%	8	4	100.00%
	Aggravated Assault - DV	0	1	-100.00%	1	0		1	2	-50.00%
<b>Violent Total:</b>		5	7	-28.57%	17	7	142.86%	16	12	33.33%
<b>Property</b>	Burglary - Residential	2	2	0.00%	5	2	150.00%	4	3	33.33%
	Burglary Garage	0	0		0	0		0	1	-100.00%
	Burglary Commercial	1	0		7	9	-22.22%	4	9	-55.56%
	Larceny	20	36	-44.44%	100	85	17.65%	82	57	43.86%
	Vehicle Theft	2	3	-33.33%	9	5	80.00%	9	3	200.00%
	Arson	0	0		0	3	-100.00%	0	1	-100.00%
<b>Property Total:</b>		25	41	-39.02%	121	104	16.35%	99	74	33.78%
<b>Preliminary Part 1 Crime Totals:</b>		30	48	-37.50%	138	111	24.32%	115	86	33.72%
<b>Current 7 Day Period:</b>		1/16/2022 - 1/22/2022			<b>Prior 7 Day Period:</b>		1/9/2022 - 1/15/2022			
<b>Current 28 Day Period:</b>		12/26/2021 - 1/22/2022			<b>Prior 28 Day Period:</b>		11/28/2021 - 12/25/2021			
<b>Current YTD Day Period:</b>		1/1/2022 - 1/22/2022			<b>Prior YTD Period:</b>		1/1/2021 - 1/22/2021			

Prepared by SPD Crime Analysis Office - Monday, January 24, 2022

**NOTE:** SPD moved from UCR to the NIBRS reporting standard on 10/4/16 following the transition to a new RMS System. [Numbers on CompStat reports prior to this date should not be used as a comparison to those on this report.](#) Additional info on these reporting standards can be found on the FBI website: <https://ucr.fbi.gov/nibrs-overview>

This chart represents Preliminary counts of selected crime categories from Police Case Reports. Full statistical analysis to determine the confidence level of this data has not been performed. The % change columns on the preliminary counts differ from the percentage change on the NIBRS crime report, sometimes significantly. The CompStat report is designed for operational use and includes only selected NIBRS categories and coding less complex than full NIBRS rules. Official statistics for these and other NIBRS categories can be found on WASPC & FBI websites once available.



**Note:** On 2/10/21 a portion of the Police Block SPC5EC became part of the Downtown Precinct (SPD8EC); Consequently activity in P8 will appear higher if compared to printed CompStat reports prior to 2/10/21



Sunday - Saturday

SW - Downtown District (P8)

1/16/2022 TO 1/22/2022



<u>A/C</u>	<u>Offense Statute</u>	<u>Address</u>	<u>Reported Date</u>	<u>Dist</u>
<b><u>SPD8EC</u></b>				
C	ASSAULT 2D	100 S DIVISION ST	1/16/2022	P8
C	BURGLARY 2D COMMERCIAL	100 S DIVISION ST	1/17/2022	P6
C	ROBBERY 1D COMMERCIAL	200 E 2ND AVE	1/17/2022	P8
C	THEFT 3D FROM MOTOR VEHICLE	E 1ST AVE / S DIVISION ST	1/19/2022	P8
<b><u>SPD8RS</u></b>				
C	ASSAULT 2D	W MAIN AVE / N WASHINGTON ST	1/19/2022	P8
C	ASSAULT 2D	400 W SPRAGUE AVE	1/22/2022	P8
C	IBR Purposes Only - Aggravated Assault	300 W SPOKANE FALLS BLVD	1/22/2022	P7
C	RESIDENTIAL BURGLARY	200 W SPOKANE FALLS BLVD	1/19/2022	P8
C	RESIDENTIAL BURGLARY	300 S ADAMS ST	1/22/2022	P8
C	THEFT 2D FROM BUILDING	300 W 2ND AVE	1/20/2022	P8
C	THEFT 2D FROM MOTOR VEHICLE	0 W MAIN AVE	1/18/2022	P8
C	THEFT 2D FROM MOTOR VEHICLE	300 W SPOKANE FALLS BLVD	1/16/2022	
C	THEFT 2D FROM MOTOR VEHICLE	S HOWARD ST / W 1ST AVE	1/18/2022	
C	THEFT 2D FROM MOTOR VEHICLE	100 S LINCOLN ST	1/18/2022	
C	THEFT 2D FROM MOTOR VEHICLE	100 S BROWNE ST	1/19/2022	
C	THEFT 2D FROM MOTOR VEHICLE	0 S POST ST	1/20/2022	
C	THEFT 3D CITY FROM BUILDING	100 S DIVISION ST	1/17/2022	P8
C	THEFT 3D FROM BUILDING	0 W PACIFIC AVE	1/18/2022	P8
C	THEFT 3D FROM MOTOR VEHICLE	W 2ND AVE / S HOWARD ST	1/20/2022	P8
C	THEFT 3D FROM MOTOR VEHICLE	W MAIN AVE / N BROWNE ST	1/20/2022	P8
C	THEFT 3D FROM MOTOR VEHICLE	0 E OLIVE AVE	1/16/2022	
C	THEFT 3D FROM MOTOR VEHICLE	1100 W 2ND AVE	1/16/2022	
C	THEFT 3D FROM MOTOR VEHICLE	100 S HOWARD ST	1/17/2022	
C	THEFT 3D FROM MOTOR VEHICLE	100 S CEDAR ST	1/20/2022	
C	THEFT 3D FROM MOTOR VEHICLE	100 S POST ST	1/19/2022	
C	THEFT 3D FROM MOTOR VEHICLE	W 2ND AVE / S BERNARD ST	1/20/2022	
C	THEFT OF A FIREARM FROM MOTOR VEHICLE	0 E OLIVE AVE	1/17/2022	P8
C	THEFT OF A FIREARM FROM MOTOR VEHICLE	200 N HOWARD ST	1/22/2022	P8
C	THEFT OF MOTOR VEHICLE	200 W SPOKANE FALLS BLVD	1/19/2022	P8
C	THEFT OF MOTOR VEHICLE	S POST ST / W 2ND AVE	1/20/2022	P8

POLICE SUMMARY - Ending: Saturday, January 22, 2022



## Other Jurisdiction or Unk District

### Preliminary IBR Counts

NIBRS Categories (Part 1 Selected)		7 Day Comparison			28 Day Comparison			YTD Comparison		
		Current	Prior	Percent	Current	Prior	Percent	Current	Prior	Percent
<b>Violent</b>	Criminal Homicide	0	0		0	0		0	0	
	Rape	0	0		1	0		1	0	
	Robbery - Commercial	0	0		0	0		0	0	
	Robbery - Person	0	0		0	0		0	0	
	Aggravated Assault - Non DV	0	0		0	0		0	0	
	Aggravated Assault - DV	0	0		0	0		0	0	
<b>Violent Total:</b>		0	0		1	0		1	0	
<b>Property</b>	Burglary - Residential	0	0		0	0		0	0	
	Burglary Garage	0	0		0	0		0	0	
	Burglary Commercial	0	0		0	0		0	0	
	Larceny	3	2	50.00%	9	5	80.00%	7	2	250.00%
	Vehicle Theft	0	0		0	0		0	1	-100.00%
	Arson	0	0		0	0		0	0	
<b>Property Total:</b>		3	2	50.00%	9	5	80.00%	7	3	133.33%
<b>Preliminary Part 1 Crime Totals:</b>		3	2	50.00%	10	5	100.00%	8	3	166.67%
<b>Current 7 Day Period:</b>		1/16/2022 - 1/22/2022			<b>Prior 7 Day Period:</b>		1/9/2022 - 1/15/2022			
<b>Current 28 Day Period:</b>		12/26/2021 - 1/22/2022			<b>Prior 28 Day Period:</b>		11/28/2021 - 12/25/2021			
<b>Current YTD Day Period:</b>		1/1/2022 - 1/22/2022			<b>Prior YTD Period:</b>		1/1/2021 - 1/22/2021			

Prepared by SPD Crime Analysis Office - Monday, January 24, 2022

**NOTE:** SPD moved from UCR to the NIBRS reporting standard on 10/4/16 following the transition to a new RMS System. [Numbers on CompStat reports prior to this date should not be used as a comparison to those on this report.](#) Additional info on these reporting standards can be found on the FBI website: <https://ucr.fbi.gov/nibrs-overview>

This chart represents Preliminary counts of selected crime categories from Police Case Reports. Full statistical analysis to determine the confidence level of this data has not been performed. The % change columns on the preliminary counts differ from the percentage change on the NIBRS crime report, sometimes significantly. The CompStat report is designed for operational use and includes only selected NIBRS categories and coding less complex than full NIBRS rules. Official statistics for these and other NIBRS categories can be found on WASPC & FBI websites once available.

Sunday - Saturday

1/16/2022 TO 1/22/2022

Other Jurisdiction/Unk District



<u>A/C</u>	<u>Offense Statute</u>	<u>Address</u>	<u>Reported Date</u>	<u>Dist</u>
C	THEFT 2D ALL OTHER	930 N MONROE ST	1/20/2022	
<b><u>SC13</u></b>				
C	THEFT 3D VEHICLE PARTS AND ACCESSORIES	600 W FRANCIS AVE	1/20/2022	
<b><u>SV01</u></b>				
C	THEFT 2D ALL OTHER	5900 E SHARP AVE	1/18/2022	P4