

SPOKANE POLICE DEPARTMENT

PRELIMINARY CITYWIDE **IBR** CRIME REPORT



Preliminary IBR Counts

CHIEF OF POLICE

Craig Meidl

Period Ending: Saturday, January 8, 2022

NIBRS Categories (Part 1 Selected)		7 Day Comparison			28 Day Comparison			YTD Comparison		
		Current	Prior	Percent	Current	Prior	Percent	Current	Prior	Percent
Violent	Criminal Homicide	0	0		0	2	-100.00%	0	0	
	Rape	6	4	50.00%	13	15	-13.33%	7	4	75.00%
	Robbery - Commercial	3	3	0.00%	9	14	-35.71%	3	2	50.00%
	Robbery - Person	1	1	0.00%	7	7	0.00%	1	3	-66.67%
	Aggravated Assault - Non DV	4	3	33.33%	26	32	-18.75%	4	9	-55.56%
	Aggravated Assault - DV	6	8	-25.00%	28	26	7.69%	9	12	-25.00%
Violent Total:		20	19	5.26%	83	96	-13.54%	24	30	-20.00%
Property	Burglary - Residential	11	14	-21.43%	55	58	-5.17%	12	18	-33.33%
	Burglary Garage	6	6	0.00%	25	34	-26.47%	8	7	14.29%
	Burglary Commercial	11	8	37.50%	45	46	-2.17%	12	7	71.43%
	Larceny	136	157	-13.38%	637	779	-18.23%	153	201	-23.88%
	Vehicle Theft	27	28	-3.57%	104	115	-9.57%	33	21	57.14%
	Arson	0	1	-100.00%	3	9	-66.67%	0	1	-100.00%
Property Total:		191	214	-10.75%	869	1041	-16.52%	218	255	-14.51%
Preliminary Part 1 Crime Totals:		211	233	-9.44%	952	1137	-16.27%	242	285	-15.09%
Current 7 Day Period:		1/2/2022 - 1/8/2022			Prior 7 Day Period:		12/26/2021 - 1/1/2022			
Current 28 Day Period:		12/12/2021 - 1/8/2022			Prior 28 Day Period:		11/14/2021 - 12/11/2021			
Current YTD Day Period:		1/1/2022 - 1/8/2022			Prior YTD Period:		1/1/2021 - 1/8/2021			

Prepared by SPD Crime Analysis Office - Monday, January 10, 2022

NOTE: SPD moved from UCR to the NIBRS reporting standard on 10/4/16 following the transition to a new RMS System. [Numbers on CompStat reports prior to this date should not be used as a comparison to those on this report.](#) Additional info on these reporting standards can be found on the FBI website: <https://ucr.fbi.gov/nibrs-overview>

This chart represents Preliminary counts of selected crime categories from Police Case Reports. Full statistical analysis to determine the confidence level of this data has not been performed. The % change columns on the preliminary counts differ from the percentage change on the NIBRS crime report, sometimes significantly. The CompStat report is designed for operational use and includes only selected NIBRS categories and coding less complex than full NIBRS rules. Official statistics for these and other NIBRS categories can be found on WASPC & FBI websites once available.



SPOKANE POLICE DEPARTMENT



NORTH **Police Service Area**

PSA Commander

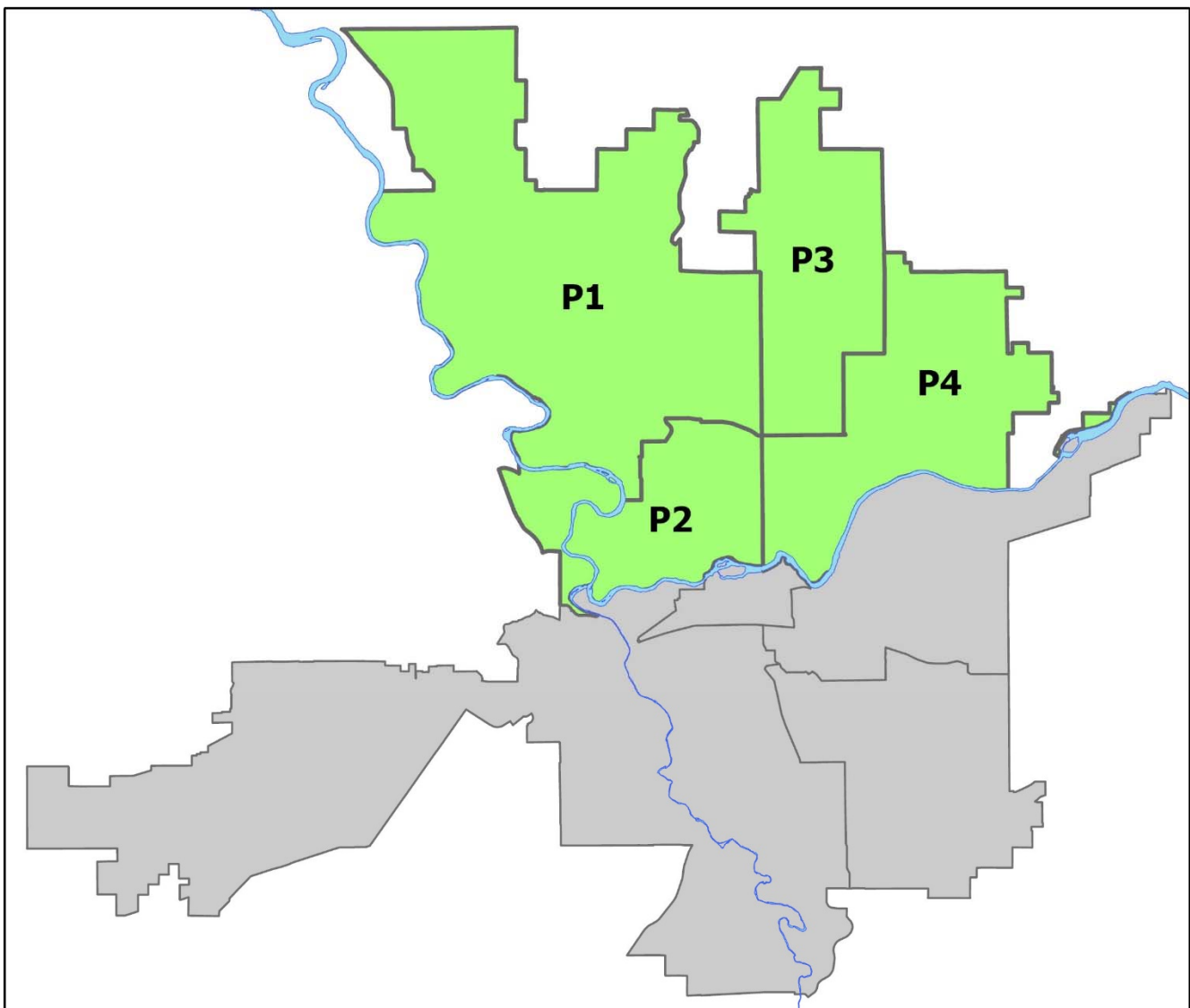
Captain Mark Griffiths

Northwest District (P1)

Central District (P2)

Neva-Wood District (P3)

Northeast District (P4)



POLICE SUMMARY - Ending: Saturday, January 8, 2022

NORTH PRECINCT (P1, P2, P3, and P4)



Preliminary IBR Counts

NIBRS Categories (Part 1 Selected)		7 Day Comparison			28 Day Comparison			YTD Comparison		
		Current	Prior	Percent	Current	Prior	Percent	Current	Prior	Percent
Violent	Criminal Homicide	0	0		0	1	-100.00%	0	0	
	Rape	2	3	-33.33%	8	10	-20.00%	2	1	100.00%
	Robbery - Commercial	2	3	-33.33%	8	10	-20.00%	2	0	
	Robbery - Person	0	1	-100.00%	3	2	50.00%	0	2	-100.00%
	Aggravated Assault - Non DV	2	2	0.00%	17	19	-10.53%	2	4	-50.00%
	Aggravated Assault - DV	5	4	25.00%	17	18	-5.56%	5	7	-28.57%
Violent Total:		11	13	-15.38%	53	60	-11.67%	11	14	-21.43%
Property	Burglary - Residential	8	10	-20.00%	36	35	2.86%	9	9	0.00%
	Burglary Garage	6	3	100.00%	20	20	0.00%	7	5	40.00%
	Burglary Commercial	7	4	75.00%	27	26	3.85%	8	3	166.67%
	Larceny	82	92	-10.87%	391	460	-15.00%	93	128	-27.34%
	Vehicle Theft	16	23	-30.43%	75	79	-5.06%	20	15	33.33%
	Arson	0	0		2	2	0.00%	0	1	-100.00%
Property Total:		119	132	-9.85%	551	622	-11.41%	137	161	-14.91%
Preliminary Part 1 Crime Totals:		130	145	-10.34%	604	682	-11.44%	148	175	-15.43%
Current 7 Day Period:		1/2/2022 - 1/8/2022			Prior 7 Day Period:		12/26/2021 - 1/1/2022			
Current 28 Day Period:		12/12/2021 - 1/8/2022			Prior 28 Day Period:		11/14/2021 - 12/11/2021			
Current YTD Day Period:		1/1/2022 - 1/8/2022			Prior YTD Period:		1/1/2021 - 1/8/2021			

Prepared by SPD Crime Analysis Office - Monday, January 10, 2022

NOTE: SPD moved from UCR to the NIBRS reporting standard on 10/4/16 following the transition to a new RMS System. [Numbers on CompStat reports prior to this date should not be used as a comparison to those on this report.](#) Additional info on these reporting standards can be found on the FBI website: <https://ucr.fbi.gov/nibrs-overview>

This chart represents Preliminary counts of selected crime categories from Police Case Reports. Full statistical analysis to determine the confidence level of this data has not been performed. The % change columns on the preliminary counts differ from the percentage change on the NIBRS crime report, sometimes significantly. The CompStat report is designed for operational use and includes only selected NIBRS categories and coding less complex than full NIBRS rules. Official statistics for these and other NIBRS categories can be found on WASPC & FBI websites once available.



POLICE SUMMARY - Ending: Saturday, January 8, 2022



NW - Northwest District (P1)

Preliminary IBR Counts

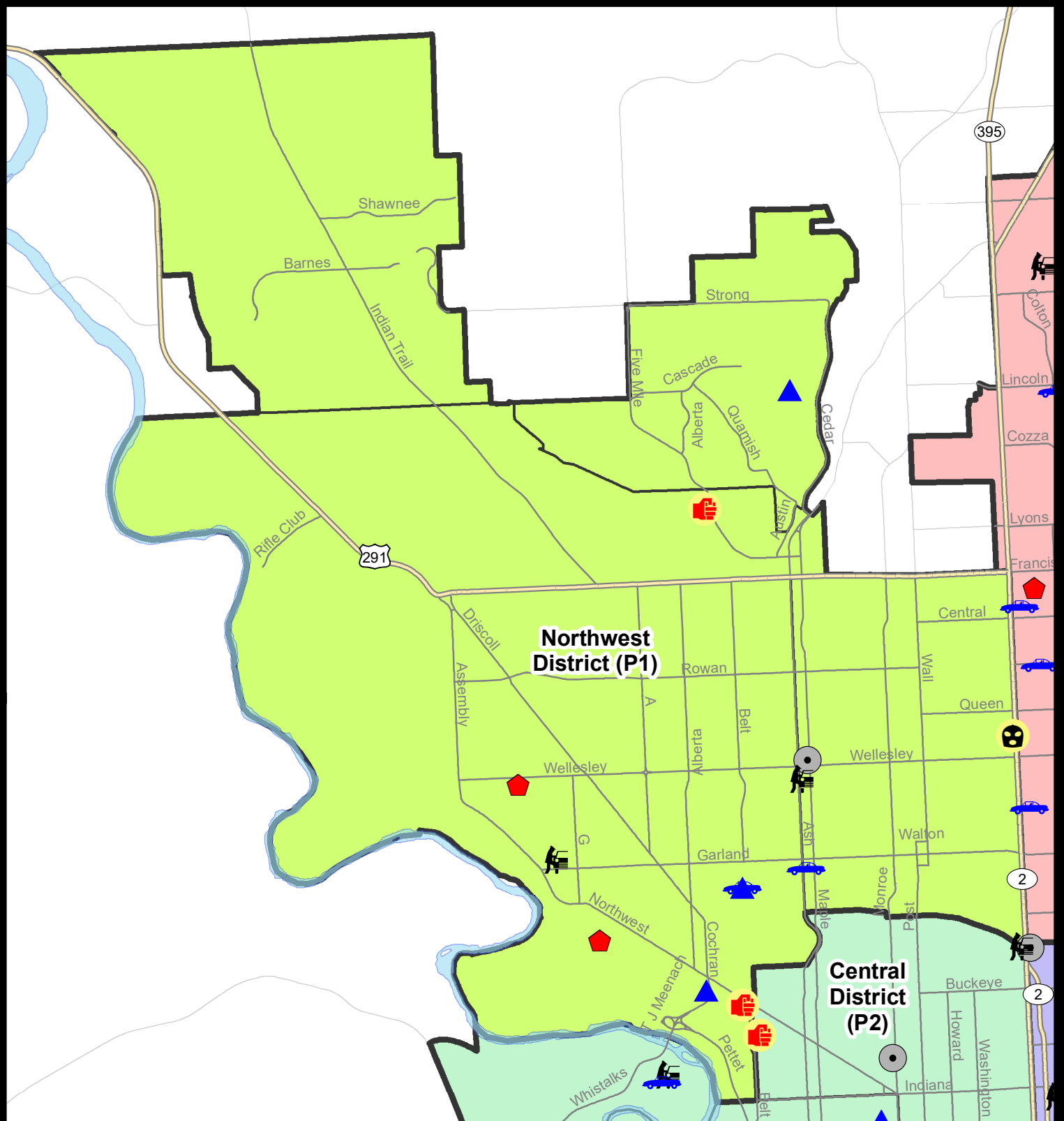
NIBRS Categories (Part 1 Selected)		7 Day Comparison			28 Day Comparison			YTD Comparison		
		Current	Prior	Percent	Current	Prior	Percent	Current	Prior	Percent
Violent	Criminal Homicide	0	0		0	0		0	0	
	Rape	0	0		1	3	-66.67%	0	0	
	Robbery - Commercial	1	2	-50.00%	3	0		1	0	
	Robbery - Person	0	1	-100.00%	1	0		0	0	
	Aggravated Assault - Non DV	1	0		4	3	33.33%	1	0	
	Aggravated Assault - DV	1	2	-50.00%	6	2	200.00%	1	0	
Violent Total:		3	5	-40.00%	15	8	87.50%	3	0	
Property	Burglary - Residential	2	2	0.00%	6	11	-45.45%	3	0	
	Burglary Garage	3	2	50.00%	10	7	42.86%	3	2	50.00%
	Burglary Commercial	1	0		1	3	-66.67%	1	0	
	Larceny	9	17	-47.06%	65	96	-32.29%	11	29	-62.07%
	Vehicle Theft	2	6	-66.67%	11	16	-31.25%	3	5	-40.00%
	Arson	0	0		0	2	-100.00%	0	1	-100.00%
Property Total:		17	27	-37.04%	93	135	-31.11%	21	37	-43.24%
Preliminary Part 1 Crime Totals:		20	32	-37.50%	108	143	-24.48%	24	37	-35.14%
Current 7 Day Period:		1/2/2022 - 1/8/2022			Prior 7 Day Period:		12/26/2021 - 1/1/2022			
Current 28 Day Period:		12/12/2021 - 1/8/2022			Prior 28 Day Period:		11/14/2021 - 12/11/2021			
Current YTD Day Period:		1/1/2022 - 1/8/2022			Prior YTD Period:		1/1/2021 - 1/8/2021			

Prepared by SPD Crime Analysis Office - Monday, January 10, 2022

NOTE: SPD moved from UCR to the NIBRS reporting standard on 10/4/16 following the transition to a new RMS System. [Numbers on CompStat reports prior to this date should not be used as a comparison to those on this report.](#) Additional info on these reporting standards can be found on the FBI website: <https://ucr.fbi.gov/nibrs-overview>

This chart represents Preliminary counts of selected crime categories from Police Case Reports. Full statistical analysis to determine the confidence level of this data has not been performed. The % change columns on the preliminary counts differ from the percentage change on the NIBRS crime report, sometimes significantly. The CompStat report is designed for operational use and includes only selected NIBRS categories and coding less complex than full NIBRS rules. Official statistics for these and other NIBRS categories can be found on WASPC & FBI websites once available.





City of Spokane
Northwest District (P1)
Selected Crime Codes
2022-01-02 to 2022-01-08
 Prepared By:
 Crime Analysis Unit
 Spokane Police Department

Legend

NIBRS Events



Criminal Homicide



Rape



Robbery Commercial



Robbery Person



Aggravated Assault



Burglary Residential



Burglary Garage



Burglary Commercial



Vehicle Prowling



Vehicle Theft



Arson



Cases Represent LERMS Crime Codes
 Points may indicate multiple events
 Note: Veh Prowl is only Larceny displayed

For Additional Information on
 Incidents pertaining to an
 Area, Trend, or Pattern
 Contact Information Analysis

0 0.25 0.5 1 Miles



THIS IS NOT A LEGAL DOCUMENT:
 The information shown on this map is compiled
 from various sources and is subject to constant
 revision. Information shown on this map should
 not be used to determine the location of facilities
 in relationship to property lines, section lines,
 streets, etc.

Sunday - Saturday

NW - Northwest District (P1)

1/2/2022 TO 1/8/2022



<u>A/C</u>	<u>Offense Statute</u>	<u>Address</u>	<u>Reported Date</u>	<u>Dist</u>
<u>SPA1BS</u>				
C	ASSAULT OF A CHILD 2D	2300 W WEDGEWOOD AVE	1/8/2022	P1
<u>SPA1FM</u>				
C	BURGLARY 2D GARAGE	1500 W CASCADE WAY	1/7/2022	
<u>SPA1NH</u>				
C	BURGLARY 2D COMMERCIAL	4700 N MAPLE ST	1/2/2022	P1
C	ROBBERY 1D COMMERCIAL	4800 N DIVISION ST	1/6/2022	P1
C	THEFT 2D FROM BUILDING	4400 N DIVISION ST	1/5/2022	
C	THEFT 2D FROM BUILDING	3800 N WALNUT ST	1/8/2022	
C	THEFT 3D CITY SHOPLIFTING	4800 N DIVISION ST	1/6/2022	P1
C	THEFT 3D FROM MOTOR VEHICLE	4500 N ASH ST	1/2/2022	
C	THEFT 3D VEHICLE PARTS AND ACCESSORIES	3800 N WALNUT ST	1/8/2022	
C	THEFT OF MOTOR VEHICLE	1600 W PROVIDENCE AVE	1/8/2022	P2
<u>SPA1NW</u>				
C	ASSAULT 2D	2100 W BUCKEYE AVE	1/2/2022	P1
C	BURGLARY 2D GARAGE	2500 W GRACE AVE	1/2/2022	P2
C	BURGLARY 2D GARAGE	2200 W KIERNAN AVE	1/6/2022	P2
C	RESIDENTIAL BURGLARY	3300 W ALICE AVE	1/6/2022	P1
C	RESIDENTIAL BURGLARY	3900 W HOFFMAN AVE	1/7/2022	P2
C	TAKING MOTOR VEHICLE WITHOUT PERMISSION 2D	2200 W KIERNAN AVE	1/6/2022	P2
C	THEFT 2D FROM BUILDING	3900 W HOFFMAN AVE	1/7/2022	P2
C	THEFT 3D CITY SHOPLIFTING	2200 W WELLESLEY AVE	1/5/2022	P1
C	THEFT 3D FROM BUILDING	3900 W HOFFMAN AVE	1/7/2022	P2
C	THEFT 3D FROM MOTOR VEHICLE	3600 W WALTON AVE	1/6/2022	

POLICE SUMMARY - Ending: Saturday, January 8, 2022



NW - North Central District (P2)

Preliminary IBR Counts

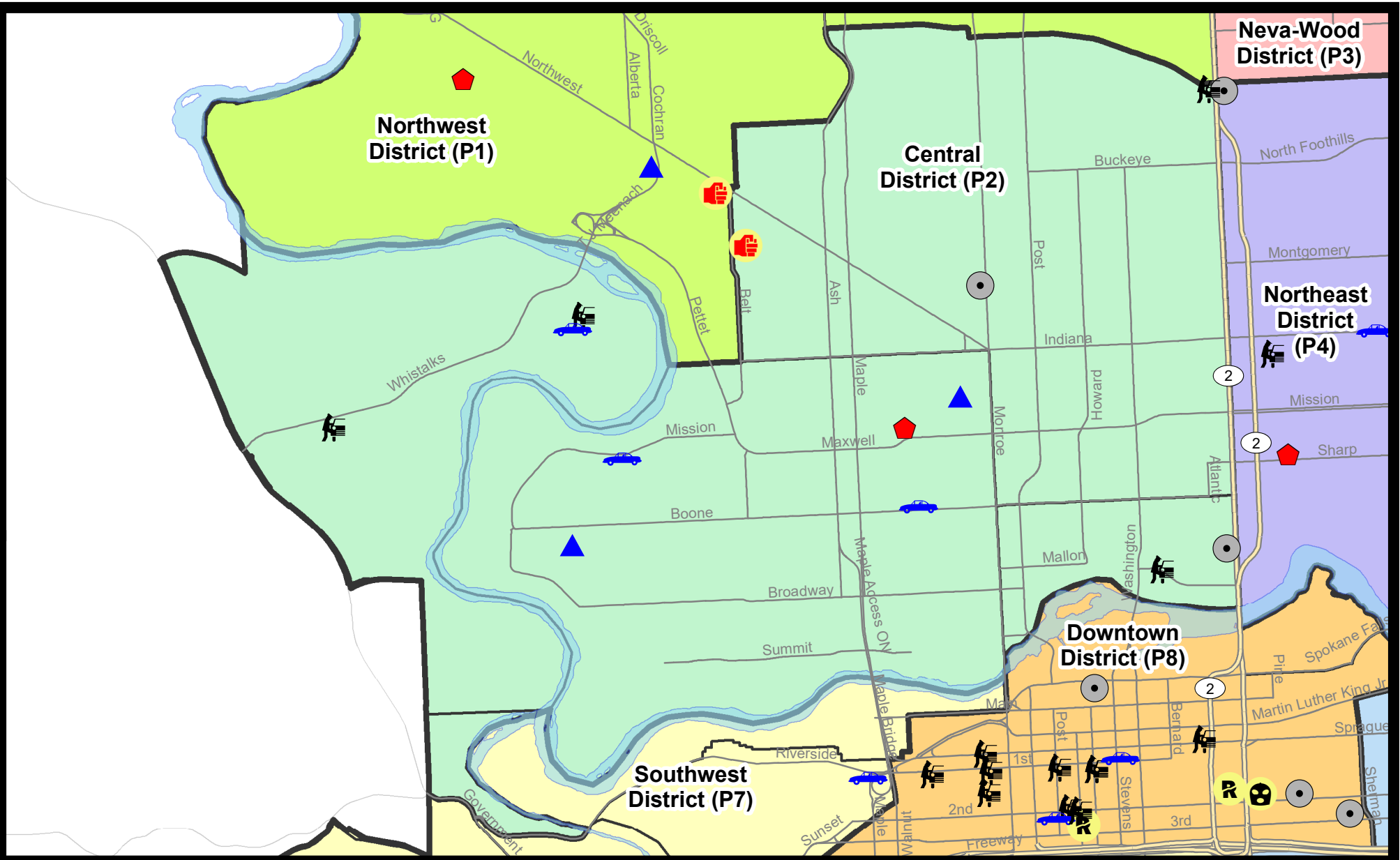
NIBRS Categories (Part 1 Selected)		7 Day Comparison			28 Day Comparison			YTD Comparison		
		Current	Prior	Percent	Current	Prior	Percent	Current	Prior	Percent
Violent	Criminal Homicide	0	0		0	1	-100.00%	0	0	
	Rape	0	1	-100.00%	1	1	0.00%	0	0	
	Robbery - Commercial	0	0		0	1	-100.00%	0	0	
	Robbery - Person	0	0		0	0		0	1	-100.00%
	Aggravated Assault - Non DV	0	0		4	3	33.33%	0	2	-100.00%
	Aggravated Assault - DV	1	0		3	5	-40.00%	1	1	0.00%
Violent Total:		1	1	0.00%	8	11	-27.27%	1	4	-75.00%
Property	Burglary - Residential	1	3	-66.67%	7	6	16.67%	1	3	-66.67%
	Burglary Garage	2	0		2	1	100.00%	2	2	0.00%
	Burglary Commercial	2	1	100.00%	4	6	-33.33%	2	0	
	Larceny	9	14	-35.71%	61	61	0.00%	11	26	-57.69%
	Vehicle Theft	3	5	-40.00%	20	4	400.00%	3	3	0.00%
	Arson	0	0		1	0		0	0	
Property Total:		17	23	-26.09%	95	78	21.79%	19	34	-44.12%
Preliminary Part 1 Crime Totals:		18	24	-25.00%	103	89	15.73%	20	38	-47.37%
Current 7 Day Period:		1/2/2022 - 1/8/2022			Prior 7 Day Period:		12/26/2021 - 1/1/2022			
Current 28 Day Period:		12/12/2021 - 1/8/2022			Prior 28 Day Period:		11/14/2021 - 12/11/2021			
Current YTD Day Period:		1/1/2022 - 1/8/2022			Prior YTD Period:		1/1/2021 - 1/8/2021			

Prepared by SPD Crime Analysis Office - Monday, January 10, 2022

NOTE: SPD moved from UCR to the NIBRS reporting standard on 10/4/16 following the transition to a new RMS System. [Numbers on CompStat reports prior to this date should not be used as a comparison to those on this report.](#) Additional info on these reporting standards can be found on the FBI website: <https://ucr.fbi.gov/nibrs-overview>

This chart represents Preliminary counts of selected crime categories from Police Case Reports. Full statistical analysis to determine the confidence level of this data has not been performed. The % change columns on the preliminary counts differ from the percentage change on the NIBRS crime report, sometimes significantly. The CompStat report is designed for operational use and includes only selected NIBRS categories and coding less complex than full NIBRS rules. Official statistics for these and other NIBRS categories can be found on WASPC & FBI websites once available.





City of Spokane
Central District (P2)
Selected
Crime Types
2022-01-02 to 2022-01-08
 Prepared By:
 Crime Analysis Unit
 Spokane Police Department

Legend

NIBRS Events

- | | | | |
|-------------------|--------------------|----------------------|---------------------|
| Criminal Homicide | Robbery Commercial | Aggravated Assault | Burglary Commercial |
| Rape | Robbery Person | Burglary Residential | Vehicle Prowling |
| | | Burglary Garage | Vehicle Theft |
| | | | Arson |

*Cases Represent LERMS Crime Codes
 Points may indicate multiple events
 Note: Veh Prowl is only Larceny category displayed*



*For Additional Information on Incidents
 pertaining to an Area, Trend, or Pattern
 Contact Information Analysis*



THIS IS NOT A LEGAL DOCUMENT:
 The information shown on this map is compiled from various sources and is subject to constant revision. Information shown on this map should not be used to determine the location of facilities in relationship to property lines, section lines, streets, etc.

Sunday - Saturday

NW - Central District (P2)

1/2/2022 TO 1/8/2022



<u>A/C</u>	<u>Offense Statute</u>	<u>Address</u>	<u>Reported Date</u>	<u>Dist</u>
<u>SPA2EG</u>				
C	ASSAULT OF A CHILD 3D WEAPON OR NEGLIGENT INJURY	2000 W CARLISLE AVE	1/4/2022	P1
C	BURGLARY 2D COMMERCIAL	1000 W MANSFIELD AVE	1/4/2022	P1
C	THEFT 2D ALL OTHER	1600 W NORTHWEST BLVD	1/3/2022	P2
C	THEFT 3D FROM BUILDING	1800 N WALL ST	1/5/2022	P2
C	THEFT OF A FIREARM FROM MOTOR VEHICLE	3000 N DIVISION ST	1/8/2022	P2
<u>SPA2RS</u>				
C	BURGLARY 2D COMMERCIAL	900 N DIVISION ST	1/5/2022	P2
C	THEFT 3D FROM MOTOR VEHICLE	300 W NORTH RIVER DR	1/5/2022	
<u>SPA2WC</u>				
C	BURGLARY 2D GARAGE	1100 W AUGUSTA AVE	1/3/2022	P1
C	BURGLARY 2D GARAGE	2900 W GARDNER AVE	1/2/2022	
C	RESIDENTIAL BURGLARY	1500 N CEDAR ST	1/3/2022	P1
C	THEFT 2D FROM BUILDING	1400 W NORA AVE	1/6/2022	P2
C	THEFT 3D ALL OTHER	1100 W MALLON AVE	1/3/2022	Oth
C	THEFT 3D FROM BUILDING	2300 W SINTO AVE	1/3/2022	P1
C	THEFT OF MOTOR VEHICLE	2600 W MAXWELL AVE	1/6/2022	P1
C	THEFT OF MOTOR VEHICLE	1300 W BOONE AVE	1/8/2022	P1
<u>SPA2WH</u>				
C	TAKING MOTOR VEHICLE WITHOUT PERMISSION 2D	2800 W ELLIOTT DR	1/2/2022	P1
C	THEFT 3D FROM MOTOR VEHICLE	2800 W ELLIOTT DR	1/6/2022	
C	THEFT 3D FROM MOTOR VEHICLE	3800 W WHISTALKS WAY	1/7/2022	

POLICE SUMMARY - Ending: Saturday, January 8, 2022



NE - Neva-Wood District (P3)

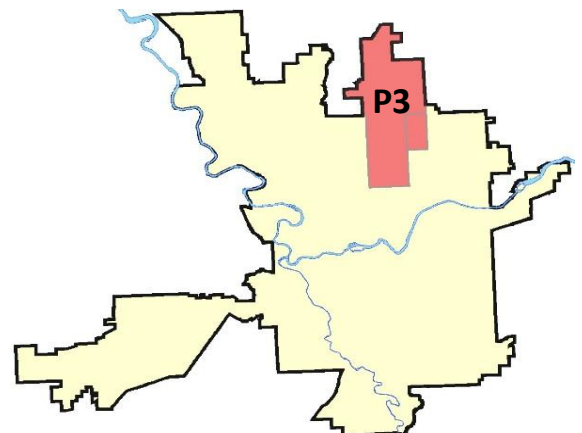
Preliminary IBR Counts

NIBRS Categories (Part 1 Selected)		7 Day Comparison			28 Day Comparison			YTD Comparison		
		Current	Prior	Percent	Current	Prior	Percent	Current	Prior	Percent
Violent	Criminal Homicide	0	0		0	0		0	0	
	Rape	1	2	-50.00%	4	2	100.00%	1	1	0.00%
	Robbery - Commercial	1	1	0.00%	5	5	0.00%	1	0	
	Robbery - Person	0	0		1	1	0.00%	0	1	-100.00%
	Aggravated Assault - Non DV	1	0		4	6	-33.33%	1	0	
	Aggravated Assault - DV	1	1	0.00%	3	4	-25.00%	1	3	-66.67%
Violent Total:		4	4	0.00%	17	18	-5.56%	4	5	-20.00%
Property	Burglary - Residential	2	4	-50.00%	8	9	-11.11%	2	2	0.00%
	Burglary Garage	1	0		3	4	-25.00%	1	1	0.00%
	Burglary Commercial	1	0		10	7	42.86%	1	2	-50.00%
	Larceny	45	40	12.50%	191	211	-9.48%	48	44	9.09%
	Vehicle Theft	6	4	50.00%	22	32	-31.25%	7	5	40.00%
	Arson	0	0		0	0		0	0	
Property Total:		55	48	14.58%	234	263	-11.03%	59	54	9.26%
Preliminary Part 1 Crime Totals:		59	52	13.46%	251	281	-10.68%	63	59	6.78%
Current 7 Day Period:		1/2/2022 - 1/8/2022			Prior 7 Day Period:		12/26/2021 - 1/1/2022			
Current 28 Day Period:		12/12/2021 - 1/8/2022			Prior 28 Day Period:		11/14/2021 - 12/11/2021			
Current YTD Day Period:		1/1/2022 - 1/8/2022			Prior YTD Period:		1/1/2021 - 1/8/2021			

Prepared by SPD Crime Analysis Office - Monday, January 10, 2022

NOTE: SPD moved from UCR to the NIBRS reporting standard on 10/4/16 following the transition to a new RMS System. [Numbers on CompStat reports prior to this date should not be used as a comparison to those on this report.](#) Additional info on these reporting standards can be found on the FBI website: <https://ucr.fbi.gov/nibrs-overview>

This chart represents Preliminary counts of selected crime categories from Police Case Reports. Full statistical analysis to determine the confidence level of this data has not been performed. The % change columns on the preliminary counts differ from the percentage change on the NIBRS crime report, sometimes significantly. The CompStat report is designed for operational use and includes only selected NIBRS categories and coding less complex than full NIBRS rules. Official statistics for these and other NIBRS categories can be found on WASPC & FBI websites once available.



Sunday - Saturday

1/2/2022 TO 1/8/2022

NE - Neva-Wood District (P3)



<u>A/C</u>	<u>Offense Statute</u>	<u>Address</u>	<u>Reported Date</u>	<u>Dist</u>
SPB3NL				
C	ASSAULT 4D WEAPON	5600 N PERRY ST	1/7/2022	P4
C	ASSAULT OF A CHILD 3D WEAPON OR NEGLIGENT INJURY	7200 N NEVADA ST	1/7/2022	P3
C	BURGLARY 2D COMMERCIAL	900 E FRANCIS AVE	1/7/2022	P3
C	BURGLARY 2D GARAGE	1700 E LINCOLN RD	1/3/2022	P3
C	RAPE 3D		1/7/2022	P3
C	RESIDENTIAL BURGLARY	6100 N MAYFAIR ST	1/5/2022	P2
C	RETAIL THEFT WITH SPECIAL CIRCUMSTANCES 1D	5500 N DIVISION ST	1/5/2022	P4
C	ROBBERY 1D COMMERCIAL	6500 N NEVADA ST	1/8/2022	P4
C	TAKING MOTOR VEHICLE WITHOUT PERMISSION 2D	800 E HOUSTON AVE	1/3/2022	P4
C	THEFT 1D FROM MOTOR VEHICLE	500 E STONEWALL AVE	1/5/2022	
C	THEFT 2D ALL OTHER	E WELLESLEY AVE / N DIVISION ST	1/6/2022	P1
C	THEFT 2D ALL OTHER	500 E PROVIDENCE AVE	1/3/2022	
C	THEFT 2D SHOPLIFTING	7700 N DIVISION ST	1/4/2022	
C	THEFT 2D SHOPLIFTING	4700 N DIVISION ST	1/4/2022	
C	THEFT 2D SHOPLIFTING	4700 N DIVISION ST	1/4/2022	
C	THEFT 2D SHOPLIFTING	4700 N DIVISION ST	1/4/2022	
C	THEFT 2D SHOPLIFTING	4700 N DIVISION ST	1/4/2022	
C	THEFT 2D SHOPLIFTING	4700 N DIVISION ST	1/4/2022	
C	THEFT 2D SHOPLIFTING	5600 N DIVISION ST	1/4/2022	
C	THEFT 2D SHOPLIFTING	6600 N DIVISION ST	1/4/2022	
C	THEFT 2D SHOPLIFTING	9600 N NEWPORT HWY	1/6/2022	
C	THEFT 2D SHOPLIFTING	4700 N DIVISION ST	1/7/2022	
C	THEFT 2D SHOPLIFTING	9600 N NEWPORT HWY	1/7/2022	
C	THEFT 2D SHOPLIFTING	9600 N NEWPORT HWY	1/7/2022	
C	THEFT 2D SHOPLIFTING	6600 N DIVISION ST	1/8/2022	
C	THEFT 2D SHOPLIFTING	4700 N DIVISION ST	1/8/2022	
C	THEFT 2D VEHICLE PARTS AND ACCESSORIES	8100 N DIVISION ST	1/8/2022	
C	THEFT 3D ALL OTHER	500 E ROCKWELL AVE	1/6/2022	P3
C	THEFT 3D CITY ALL OTHER	8000 N DIVISION ST	1/2/2022	P1
C	THEFT 3D CITY SHOPLIFTING	7700 N DIVISION ST	1/4/2022	P4
C	THEFT 3D FROM BUILDING	600 E HOLLAND AVE	1/2/2022	
C	THEFT 3D FROM BUILDING	200 E WALTON AVE	1/6/2022	
C	THEFT 3D FROM MOTOR VEHICLE	1000 E GARLAND AVE	1/5/2022	P3
C	THEFT 3D FROM MOTOR VEHICLE	8800 N HILL N DALE ST	1/3/2022	
C	THEFT 3D SHOPLIFTING	7500 N DIVISION ST	1/3/2022	P3
C	THEFT 3D SHOPLIFTING	4700 N DIVISION ST	1/3/2022	P2
C	THEFT 3D SHOPLIFTING	9600 N NEWPORT HWY	1/2/2022	
C	THEFT 3D SHOPLIFTING	9900 N NEWPORT HWY	1/2/2022	

For protection of victim privacy, the entire address on sexual assault crimes has been redacted.

A/C	Offense Statute	Address	Reported Date	Dist
C	THEFT 3D SHOPLIFTING	4700 N DIVISION ST	1/2/2022	
C	THEFT 3D SHOPLIFTING	9600 N NEWPORT HWY	1/2/2022	
C	THEFT 3D SHOPLIFTING	9100 N NEWPORT HWY	1/2/2022	
C	THEFT 3D SHOPLIFTING	9100 N NEWPORT HWY	1/2/2022	
C	THEFT 3D SHOPLIFTING	9600 N NEWPORT HWY	1/2/2022	
C	THEFT 3D SHOPLIFTING	9600 N NEWPORT HWY	1/2/2022	
C	THEFT 3D SHOPLIFTING	6600 N DIVISION ST	1/3/2022	
C	THEFT 3D SHOPLIFTING	9600 N NEWPORT HWY	1/3/2022	
C	THEFT 3D SHOPLIFTING	6600 N DIVISION ST	1/8/2022	
C	THEFT 3D SHOPLIFTING	9100 N NEWPORT HWY	1/8/2022	
C	THEFT 3D SHOPLIFTING	9600 N NEWPORT HWY	1/8/2022	
C	THEFT 3D SHOPLIFTING	9600 N NEWPORT HWY	1/8/2022	
C	THEFT 3D VEHICLE PARTS AND ACCESSORIES	1200 E GARLAND AVE	1/3/2022	P2
C	THEFT 3D VEHICLE PARTS AND ACCESSORIES	7000 N WISCOMB ST	1/8/2022	P3
C	THEFT OF MOTOR VEHICLE	10100 N NEWPORT HWY	1/3/2022	P4
C	THEFT OF MOTOR VEHICLE	0 E RICH AVE	1/4/2022	P4
C	THEFT OF MOTOR VEHICLE	5900 N RUBY ST	1/5/2022	P1
C	THEFT OF MOTOR VEHICLE	100 E ROWAN AVE	1/5/2022	P3
C	THEFT OF MOTOR VEHICLE	7800 N STANDARD ST	1/7/2022	P3
SPB3WH				
C	RESIDENTIAL BURGLARY	1700 E SANSON AVE	1/3/2022	P3
C	THEFT 3D FROM MOTOR VEHICLE	1700 E EVERETT AVE	1/2/2022	

POLICE SUMMARY - Ending: Saturday, January 8, 2022



NE - Northeast District (P4)

Preliminary IBR Counts

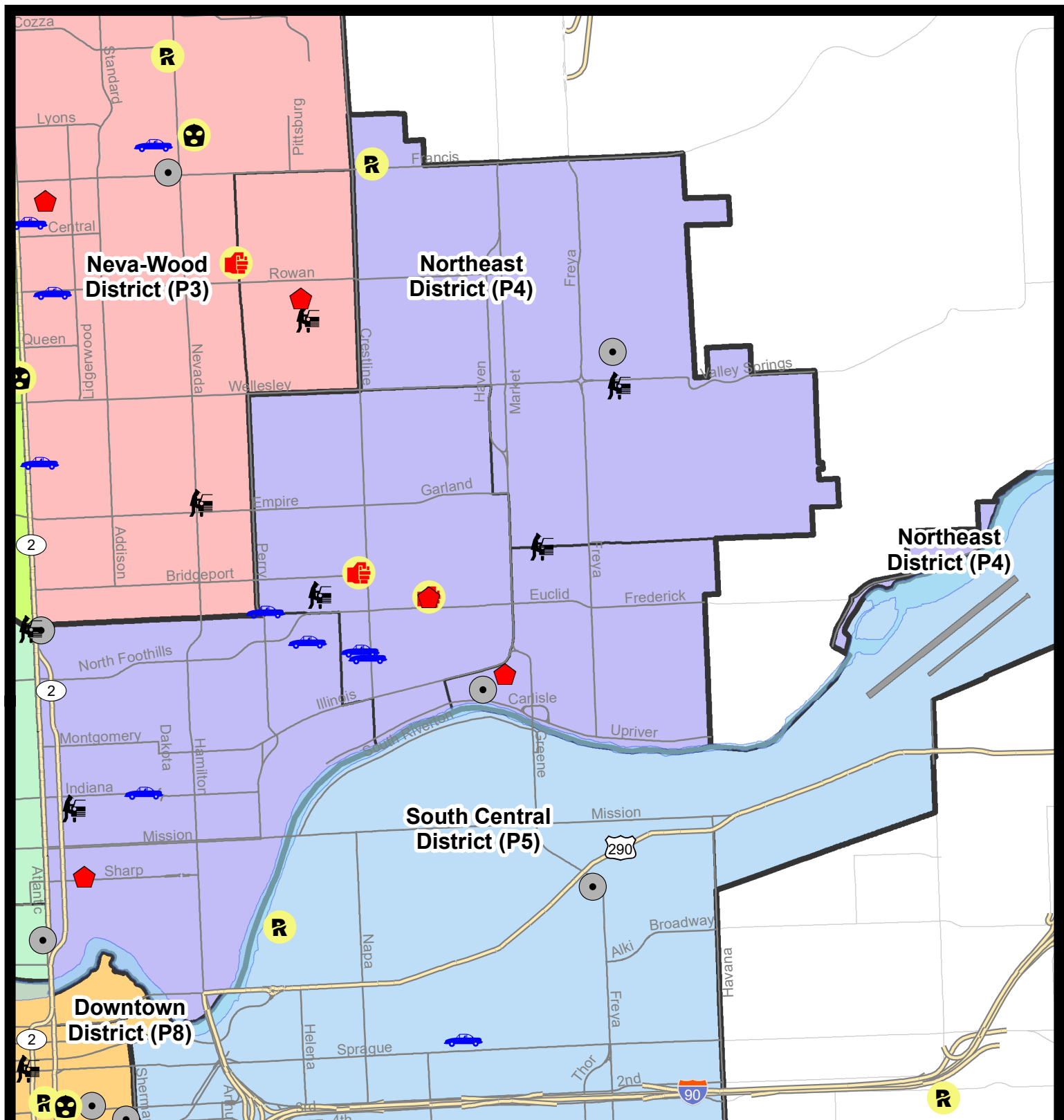
NIBRS Categories (Part 1 Selected)		7 Day Comparison			28 Day Comparison			YTD Comparison		
		Current	Prior	Percent	Current	Prior	Percent	Current	Prior	Percent
Violent	Criminal Homicide	0	0		0	0		0	0	
	Rape	1	0		2	4	-50.00%	1	0	
	Robbery - Commercial	0	0		0	4	-100.00%	0	0	
	Robbery - Person	0	0		1	1	0.00%	0	0	
	Aggravated Assault - Non DV	0	2	-100.00%	5	7	-28.57%	0	2	-100.00%
	Aggravated Assault - DV	2	1	100.00%	5	7	-28.57%	2	3	-33.33%
Violent Total:		3	3	0.00%	13	23	-43.48%	3	5	-40.00%
Property	Burglary - Residential	3	1	200.00%	15	9	66.67%	3	4	-25.00%
	Burglary Garage	0	1	-100.00%	5	8	-37.50%	1	0	
	Burglary Commercial	3	3	0.00%	12	10	20.00%	4	1	300.00%
	Larceny	19	21	-9.52%	74	92	-19.57%	23	29	-20.69%
	Vehicle Theft	5	8	-37.50%	22	27	-18.52%	7	2	250.00%
	Arson	0	0		1	0		0	0	
Property Total:		30	34	-11.76%	129	146	-11.64%	38	36	5.56%
Preliminary Part 1 Crime Totals:		33	37	-10.81%	142	169	-15.98%	41	41	0.00%
Current 7 Day Period:		1/2/2022 - 1/8/2022			Prior 7 Day Period:		12/26/2021 - 1/1/2022			
Current 28 Day Period:		12/12/2021 - 1/8/2022			Prior 28 Day Period:		11/14/2021 - 12/11/2021			
Current YTD Day Period:		1/1/2022 - 1/8/2022			Prior YTD Period:		1/1/2021 - 1/8/2021			

Prepared by SPD Crime Analysis Office - Monday, January 10, 2022

NOTE: SPD moved from UCR to the NIBRS reporting standard on 10/4/16 following the transition to a new RMS System. [Numbers on CompStat reports prior to this date should not be used as a comparison to those on this report.](#) Additional info on these reporting standards can be found on the FBI website: <https://ucr.fbi.gov/nibrs-overview>

This chart represents Preliminary counts of selected crime categories from Police Case Reports. Full statistical analysis to determine the confidence level of this data has not been performed. The % change columns on the preliminary counts differ from the percentage change on the NIBRS crime report, sometimes significantly. The CompStat report is designed for operational use and includes only selected NIBRS categories and coding less complex than full NIBRS rules. Official statistics for these and other NIBRS categories can be found on WASPC & FBI websites once available.





City of Spokane

Northeast District (P4)

Selected Crime Codes

2022-01-02 to 2022-01-08

Prepared By:
Crime Analysis Unit
Spokane Police Department

Legend

NIBRS Events



Criminal Homicide



Rape



Robbery Commercial



Robbery Person



Aggravated Assault



Burglary Residential



Burglary Garage



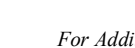
Burglary Commercial



Vehicle Prowling



Vehicle Theft



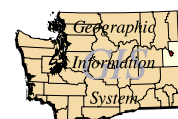
Arson



Cases Represent LERMS Crime Codes
Points may indicate multiple events
Note: Veh Prowl is only Larceny displayed

For Additional Information on
Incidents pertaining to an
Area, Trend, or Pattern
Contact Information Analysis

0 0.2 0.4 0.8 Miles



THIS IS NOT A LEGAL DOCUMENT:
The information shown on this map is compiled
from various sources and is subject to constant
revision. Information shown on this map should
not be used to determine the location of facilities
in relationship to property lines, section lines,
streets, etc.

Sunday - Saturday

NE - Northeast District (P4)

1/2/2022 TO 1/8/2022



<u>A/C</u>	<u>Offense Statute</u>	<u>Address</u>	<u>Reported Date</u>	<u>Dist</u>
<u>SPB4BE</u>				
C	ASSAULT 2D	2000 E BRIDGEPORT AVE	1/2/2022	P1
C	ASSAULT 2D	3200 N COOK ST	1/4/2022	P4
C	BURGLARY 1D FROM RESIDENCE	3200 N COOK ST	1/4/2022	P4
C	THEFT 1D FROM BUILDING	2300 E LONGFELLOW AVE	1/7/2022	
C	THEFT 2D ALL OTHER	E BRIDGEPORT AVE / N ALTAMONT ST	1/6/2022	P4
C	THEFT 2D ALL OTHER	E BRIDGEPORT AVE / N ALTAMONT ST	1/6/2022	P4
C	THEFT 3D ALL OTHER	2900 E CLEVELAND AVE	1/2/2022	
C	THEFT 3D FROM BUILDING	1600 E WELLESLEY AVE	1/4/2022	
C	THEFT 3D FROM BUILDING	1600 E WELLESLEY AVE	1/7/2022	
C	THEFT 3D FROM MOTOR VEHICLE	1700 E LIBERTY AVE	1/3/2022	
C	THEFT 3D VEHICLE PARTS AND ACCESSORIES	3200 N NELSON ST	1/7/2022	P4
C	THEFT OF MOTOR VEHICLE	2700 N CRESTLINE ST	1/4/2022	P4
C	THEFT OF MOTOR VEHICLE	1400 E DALTON AVE	1/5/2022	P2
C	THEFT OF MOTOR VEHICLE	2000 E GRACE AVE	1/7/2022	P4
<u>SPB4HI</u>				
C	BURGLARY 2D COMMERCIAL	4800 N REBECCA ST	1/2/2022	P4
C	RAPE 2D		1/5/2022	P4
C	THEFT 1D FROM MOTOR VEHICLE	3800 E WELLESLEY AVE	1/4/2022	P4
C	THEFT 2D SHOPLIFTING	4300 E FRANCIS AVE	1/5/2022	
C	THEFT 3D FROM BUILDING	4700 N COOK ST	1/3/2022	P4
<u>SPB4LO</u>				
C	BURGLARY 2D COMMERCIAL	3000 N DIVISION ST	1/2/2022	P4
C	MAIL THEFT	900 E NORTH FOOTHILLS DR	1/3/2022	P4
C	RESIDENTIAL BURGLARY	200 E SHARP AVE	1/3/2022	P4
C	THEFT 2D ALL OTHER	100 E MISSION AVE	1/5/2022	P4
C	THEFT 2D FROM MOTOR VEHICLE	100 E NORA AVE	1/7/2022	
C	THEFT 3D ALL OTHER	400 E AUGUSTA AVE	1/3/2022	
C	THEFT 3D FROM BUILDING	900 E NORTH FOOTHILLS DR	1/3/2022	P4
C	THEFT 3D FROM BUILDING	1100 E MONTGOMERY AVE	1/4/2022	
C	THEFT OF MOTOR VEHICLE	E INDIANA AVE / N STANDARD ST	1/2/2022	P4
C	THEFT OF MOTOR VEHICLE	2800 N PITTSBURG ST	1/7/2022	P2
<u>SPB4MI</u>				
C	BURGLARY 2D COMMERCIAL	2500 N REGAL ST	1/3/2022	P4
C	RESIDENTIAL BURGLARY	2600 N MARKET ST	1/8/2022	P4
C	THEFT 1D FROM BUILDING	2500 N REGAL ST	1/3/2022	P4
C	THEFT 2D FROM MOTOR VEHICLE	N RALPH ST / E GARNET AVE	1/5/2022	

SPOKANE POLICE DEPARTMENT



SOUTH **Police Service Area**

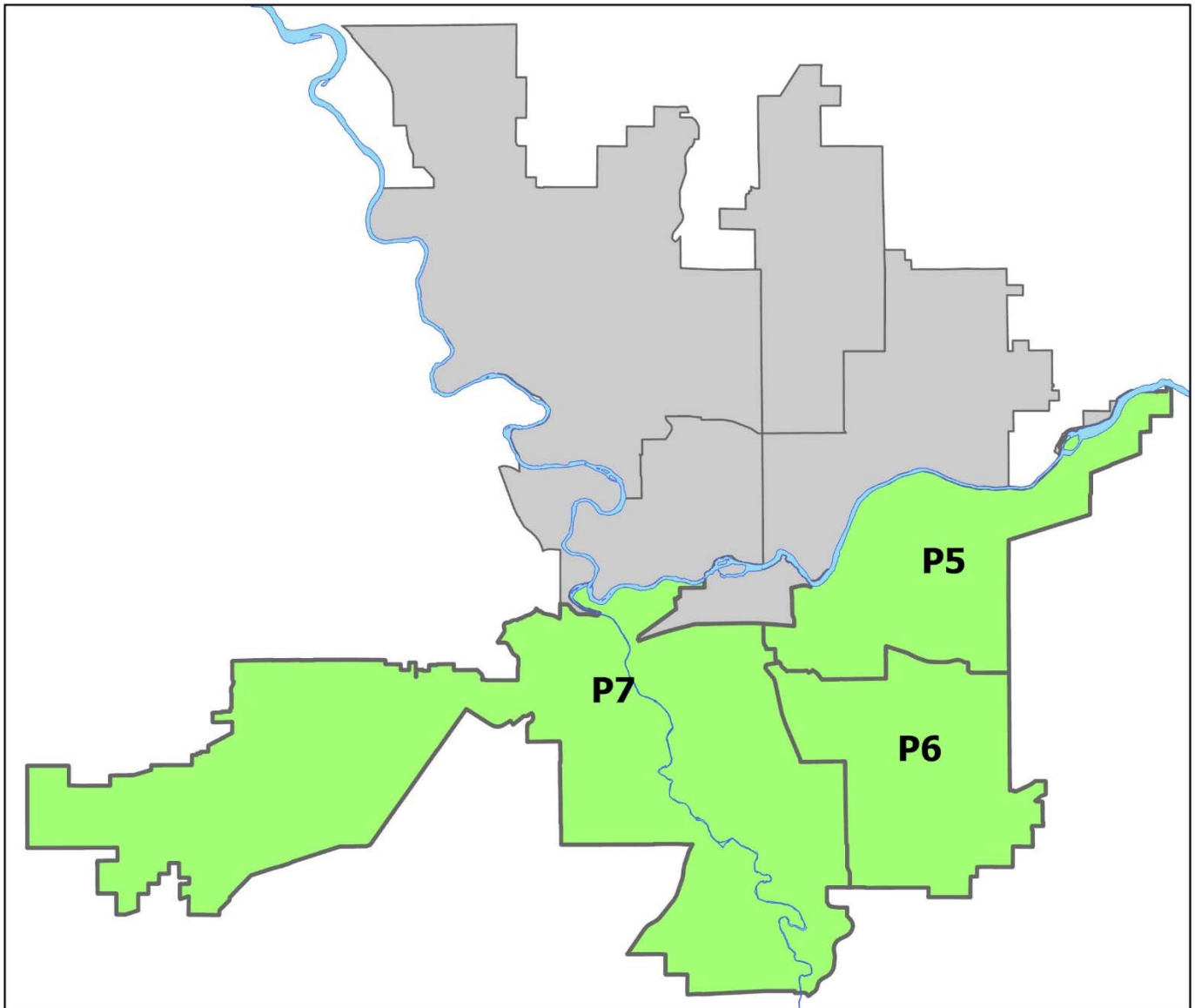
PSA Commander

Captain Brad Arleth

South Central District (P5)

Southeast District (P6)

Southwest District (P7)



POLICE SUMMARY - Ending: Saturday, January 8, 2022

SOUTH PRECINCT (P5, P6, and P7)



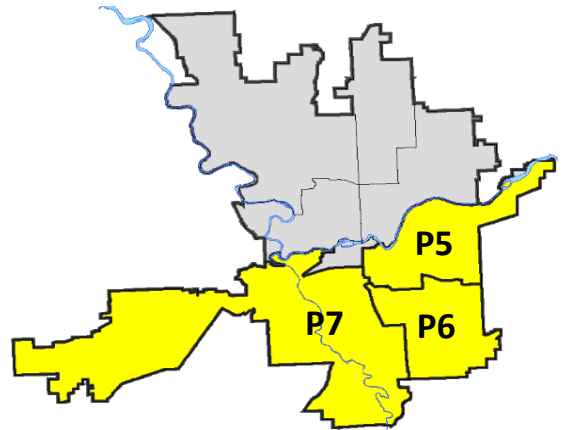
Preliminary IBR Counts

NIBRS Categories (Part 1 Selected)		7 Day Comparison			28 Day Comparison			YTD Comparison		
		Current	Prior	Percent	Current	Prior	Percent	Current	Prior	Percent
Violent	Criminal Homicide	0	0		0	1	-100.00%	0	0	
	Rape	1	0		1	3	-66.67%	1	2	-50.00%
	Robbery - Commercial	0	0		0	3	-100.00%	0	0	
	Robbery - Person	1	0		3	2	50.00%	1	1	0.00%
	Aggravated Assault - Non DV	2	0		5	4	25.00%	2	3	-33.33%
	Aggravated Assault - DV	1	4	-75.00%	11	7	57.14%	4	4	0.00%
Violent Total:		5	4	25.00%	20	20	0.00%	8	10	-20.00%
Property	Burglary - Residential	3	3	0.00%	17	20	-15.00%	3	8	-62.50%
	Burglary Garage	0	3	-100.00%	5	12	-58.33%	1	2	-50.00%
	Burglary Commercial	1	1	0.00%	8	10	-20.00%	1	2	-50.00%
	Larceny	34	40	-15.00%	160	229	-30.13%	36	54	-33.33%
	Vehicle Theft	9	3	200.00%	21	31	-32.26%	9	5	80.00%
	Arson	0	1	-100.00%	1	1	0.00%	0	0	
Property Total:		47	51	-7.84%	212	303	-30.03%	50	71	-29.58%
Preliminary Part 1 Crime Totals:		52	55	-5.45%	232	323	-28.17%	58	81	-28.40%
Current 7 Day Period:		1/2/2022 - 1/8/2022			Prior 7 Day Period:		12/26/2021 - 1/1/2022			
Current 28 Day Period:		12/12/2021 - 1/8/2022			Prior 28 Day Period:		11/14/2021 - 12/11/2021			
Current YTD Day Period:		1/1/2022 - 1/8/2022			Prior YTD Period:		1/1/2021 - 1/8/2021			

Prepared by SPD Crime Analysis Office - Monday, January 10, 2022

NOTE: SPD moved from UCR to the NIBRS reporting standard on 10/4/16 following the transition to a new RMS System. [Numbers on CompStat reports prior to this date should not be used as a comparison to those on this report.](#) Additional info on these reporting standards can be found on the FBI website: <https://ucr.fbi.gov/nibrs-overview>

This chart represents Preliminary counts of selected crime categories from Police Case Reports. Full statistical analysis to determine the confidence level of this data has not been performed. The % change columns on the preliminary counts differ from the percentage change on the NIBRS crime report, sometimes significantly. The CompStat report is designed for operational use and includes only selected NIBRS categories and coding less complex than full NIBRS rules. Official statistics for these and other NIBRS categories can be found on WASPC & FBI websites once available.



POLICE SUMMARY - Ending: Saturday, January 8, 2022



SE - South Central District (P5)

Preliminary IBR Counts

NIBRS Categories (Part 1 Selected)		7 Day Comparison			28 Day Comparison			YTD Comparison		
		Current	Prior	Percent	Current	Prior	Percent	Current	Prior	Percent
Violent	Criminal Homicide	0	0		0	0		0	0	
	Rape	1	0		1	1	0.00%	1	1	0.00%
	Robbery - Commercial	0	0		0	1	-100.00%	0	0	
	Robbery - Person	0	0		0	1	-100.00%	0	0	
	Aggravated Assault - Non DV	1	0		2	2	0.00%	1	0	
	Aggravated Assault - DV	1	3	-66.67%	7	3	133.33%	3	3	0.00%
Violent Total:		3	3	0.00%	10	8	25.00%	5	4	25.00%
Property	Burglary - Residential	0	1	-100.00%	3	6	-50.00%	0	1	-100.00%
	Burglary Garage	0	0		1	1	0.00%	0	0	
	Burglary Commercial	1	1	0.00%	5	9	-44.44%	1	1	0.00%
	Larceny	10	9	11.11%	45	59	-23.73%	10	17	-41.18%
	Vehicle Theft	3	2	50.00%	12	12	0.00%	3	1	200.00%
	Arson	0	1	-100.00%	1	1	0.00%	0	0	
Property Total:		14	14	0.00%	67	88	-23.86%	14	20	-30.00%
Preliminary Part 1 Crime Totals:		17	17	0.00%	77	96	-19.79%	19	24	-20.83%
Current 7 Day Period:		1/2/2022 - 1/8/2022			Prior 7 Day Period:		12/26/2021 - 1/1/2022			
Current 28 Day Period:		12/12/2021 - 1/8/2022			Prior 28 Day Period:		11/14/2021 - 12/11/2021			
Current YTD Day Period:		1/1/2022 - 1/8/2022			Prior YTD Period:		1/1/2021 - 1/8/2021			

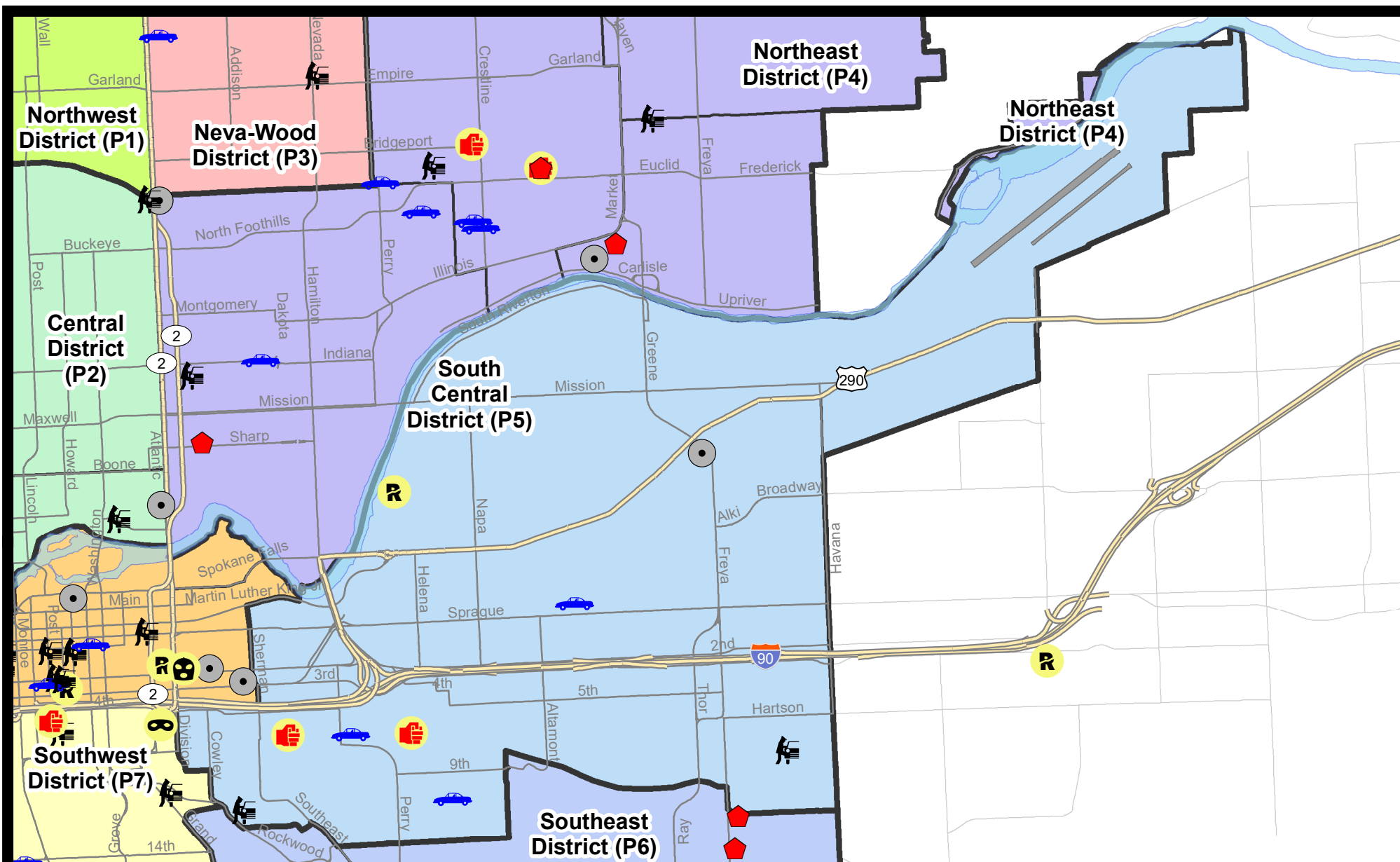
Prepared by SPD Crime Analysis Office - Monday, January 10, 2022

NOTE: SPD moved from UCR to the NIBRS reporting standard on 10/4/16 following the transition to a new RMS System. [Numbers on CompStat reports prior to this date should not be used as a comparison to those on this report.](#) Additional info on these reporting standards can be found on the FBI website: <https://ucr.fbi.gov/nibrs-overview>

This chart represents Preliminary counts of selected crime categories from Police Case Reports. Full statistical analysis to determine the confidence level of this data has not been performed. The % change columns on the preliminary counts differ from the percentage change on the NIBRS crime report, sometimes significantly. The CompStat report is designed for operational use and includes only selected NIBRS categories and coding less complex than full NIBRS rules. Official statistics for these and other NIBRS categories can be found on WASPC & FBI websites once available.



Note: On 2/10/21 a portion of the Police Block SPC5EC became part of the Downtown Precinct (SPD8EC); Consequently activity in P5 will appear lower if compared to printed CompStat reports prior to 2/10/21





City of Spokane
South Central District (P5)
Selected
Crime Types
2022-01-02 to 2022-01-08

Prepared By:
Crime Analysis Unit
Spokane Police Department

Legend

NIBRS Events



Cases Represent LERMS Crime Codes
 Points may indicate multiple events
 Note: Veh Prowl is only Larceny category displayed



For Additional Information on Incidents
 pertaining to an Area, Trend, or Pattern
 Contact Information Analysis

0 0.2 0.4 0.6 0.8 1 Miles



THIS IS NOT A LEGAL DOCUMENT:
 The information shown on this map is compiled
 from various sources and is subject to constant
 revision. Information shown on this map should
 not be used to determine the location of facilities
 in relationship to property lines, section lines,
 streets, etc.

Sunday - Saturday

SE - South Central District (P5)

1/2/2022 TO 1/8/2022



<u>A/C</u>	<u>Offense Statute</u>	<u>Address</u>	<u>Reported Date</u>	<u>Dist</u>
<u>SPC5EC</u>				
C	ASSAULT 2D	700 E HARTSON AVE	1/8/2022	P6
C	BURGLARY 2D COMMERCIAL	1000 N FREYA ST	1/6/2022	P6
C	BURGLARY 2D FENCED AREA	2800 E 1ST AVE	1/2/2022	P6
C	DRIVE BY SHOOTING	1500 E HARTSON AVE	1/3/2022	P6
C	THEFT 2D ALL OTHER	S PITTSBURG ST / E 11TH AVE	1/2/2022	P6
C	THEFT 3D FROM MOTOR VEHICLE	400 E 11TH AVE	1/4/2022	
C	THEFT 3D FROM MOTOR VEHICLE	4000 E 9TH AVE	1/8/2022	
C	THEFT 3D SHOPLIFTING	500 N FREYA ST	1/7/2022	
C	THEFT OF A FIREARM FROM BUILDING	700 E SPRAGUE AVE	1/2/2022	P8
C	THEFT OF MOTOR VEHICLE	S PITTSBURG ST / E 11TH AVE	1/2/2022	P6
C	THEFT OF MOTOR VEHICLE	2600 E RIVERSIDE AVE	1/2/2022	P6
C	THEFT OF MOTOR VEHICLE	600 S RICHARD ALLEN CT	1/6/2022	P6
<u>SPC5GP</u>				
C	BURGLARY 2D FENCED AREA	4800 E SURRO AVE	1/2/2022	P6
C	RAPE 3D		1/6/2022	P6
A	THEFT 2D ALL OTHER	3000 E MISSION AVE	1/5/2022	P5
C	THEFT 3D ALL OTHER	1800 N GREENE ST	1/5/2022	
C	THEFT 3D VEHICLE PARTS AND ACCESSORIES	1800 N GREENE ST	1/5/2022	

POLICE SUMMARY - Ending: Saturday, January 8, 2022



SE - Southeast District (P6)

Preliminary IBR Counts

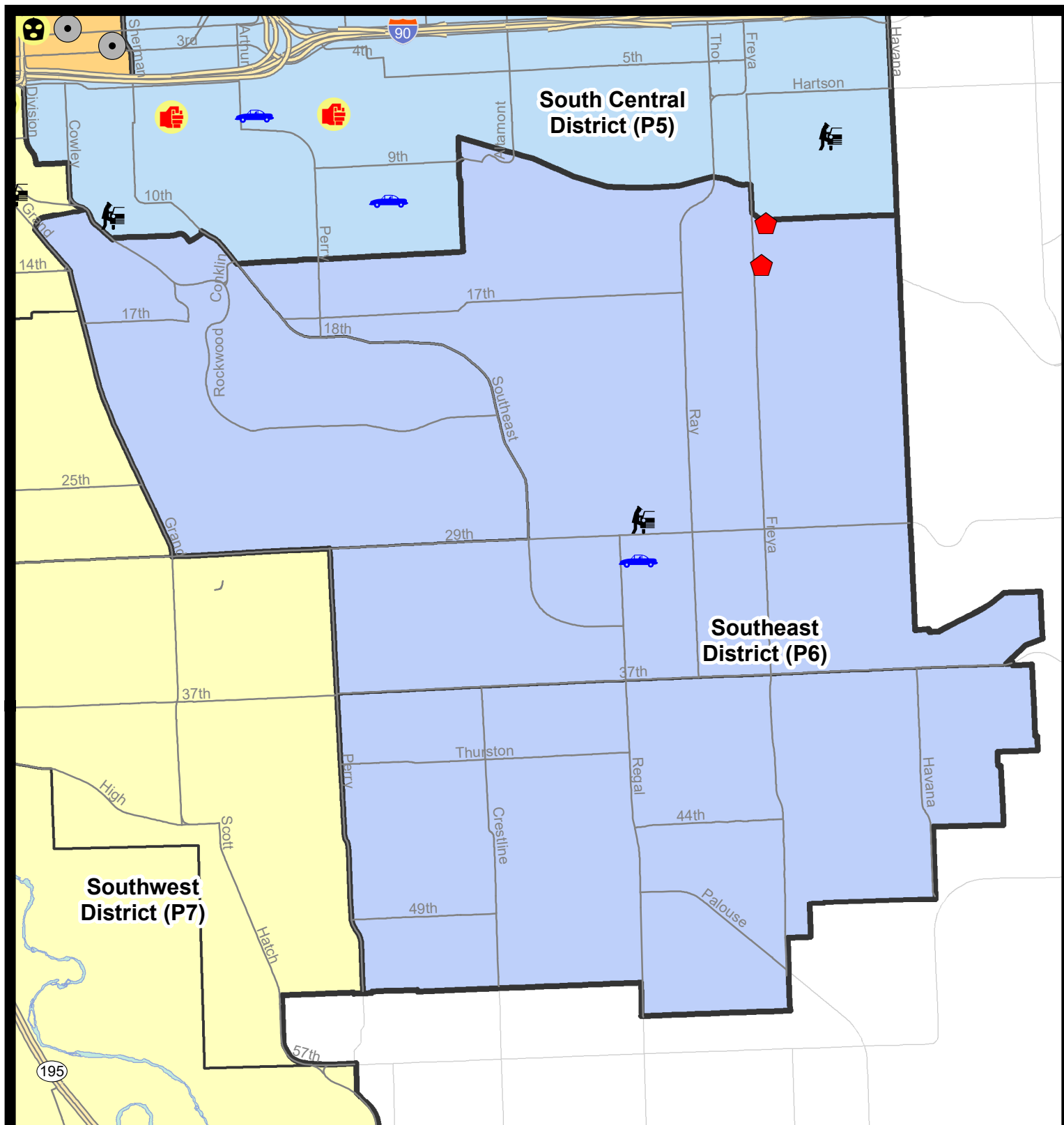
NIBRS Categories (Part 1 Selected)		7 Day Comparison			28 Day Comparison			YTD Comparison		
		Current	Prior	Percent	Current	Prior	Percent	Current	Prior	Percent
Violent	Criminal Homicide	0	0		0	0		0	0	
	Rape	0	0		0	0		0	0	
	Robbery - Commercial	0	0		0	2	-100.00%	0	0	
	Robbery - Person	0	0		0	0		0	0	
	Aggravated Assault - Non DV	0	0		1	2	-50.00%	0	2	-100.00%
	Aggravated Assault - DV	0	1	-100.00%	3	0		1	0	
Violent Total:		0	1	-100.00%	4	4	0.00%	1	2	-50.00%
Property	Burglary - Residential	2	2	0.00%	6	1	500.00%	2	2	0.00%
	Burglary Garage	0	2	-100.00%	2	4	-50.00%	1	1	0.00%
	Burglary Commercial	0	0		0	0		0	0	
	Larceny	6	12	-50.00%	40	68	-41.18%	7	15	-53.33%
	Vehicle Theft	1	1	0.00%	3	4	-25.00%	1	1	0.00%
	Arson	0	0		0	0		0	0	
Property Total:		9	17	-47.06%	51	77	-33.77%	11	19	-42.11%
Preliminary Part 1 Crime Totals:		9	18	-50.00%	55	81	-32.10%	12	21	-42.86%
Current 7 Day Period:		1/2/2022 - 1/8/2022			Prior 7 Day Period:		12/26/2021 - 1/1/2022			
Current 28 Day Period:		12/12/2021 - 1/8/2022			Prior 28 Day Period:		11/14/2021 - 12/11/2021			
Current YTD Day Period:		1/1/2022 - 1/8/2022			Prior YTD Period:		1/1/2021 - 1/8/2021			

Prepared by SPD Crime Analysis Office - Monday, January 10, 2022

NOTE: SPD moved from UCR to the NIBRS reporting standard on 10/4/16 following the transition to a new RMS System. [Numbers on CompStat reports prior to this date should not be used as a comparison to those on this report.](#) Additional info on these reporting standards can be found on the FBI website: <https://ucr.fbi.gov/nibrs-overview>

This chart represents Preliminary counts of selected crime categories from Police Case Reports. Full statistical analysis to determine the confidence level of this data has not been performed. The % change columns on the preliminary counts differ from the percentage change on the NIBRS crime report, sometimes significantly. The CompStat report is designed for operational use and includes only selected NIBRS categories and coding less complex than full NIBRS rules. Official statistics for these and other NIBRS categories can be found on WASPC & FBI websites once available.





City of Spokane
Southeast District (P6)
Selected Crime Codes
2022-01-02 to 2022-01-08
 Prepared By:
 Crime Analysis Unit
 Spokane Police Department

Legend

NIBRS Events



Criminal Homicide



Rape



Robbery Commercial



Robbery Person



Aggravated Assault



Burglary Residential



Burglary Garage



Burglary Commercial



Vehicle Prowling



Vehicle Theft



Arson



Cases Represent LERMS Crime Codes
 Points may indicate multiple events
 Note: Veh Prowl is only Larceny displayed

For Additional Information on
 Incidents pertaining to an
 Area, Trend, or Pattern
 Contact Information Analysis

0 0.15 0.3 0.6 Miles



THIS IS NOT A LEGAL DOCUMENT:
 The information shown on this map is compiled
 from various sources and is subject to constant
 revision. Information shown on this map should
 not be used to determine the location of facilities
 in relationship to property lines, section lines,
 streets, etc.

Sunday - Saturday

SE - Southeast District (P6)

1/2/2022 TO 1/8/2022



<u>A/C</u>	<u>Offense Statute</u>	<u>Address</u>	<u>Reported Date</u>	<u>Dist</u>
<u>SPC6LH</u>				
C	BURGLARY 1D FROM RESIDENCE	3600 E 13TH AVE	1/3/2022	P6
C	RESIDENTIAL BURGLARY	3600 E 16TH AVE	1/4/2022	P5
C	THEFT 2D ALL OTHER	3100 S MT VERNON ST	1/8/2022	P6
C	THEFT 2D ALL OTHER	3700 E 19TH AVE	1/7/2022	
C	THEFT 2D FROM MOTOR VEHICLE	2900 E 29TH AVE	1/3/2022	
C	THEFT 2D SHOPLIFTING	2500 E 29TH AVE	1/7/2022	
C	THEFT 3D ALL OTHER	3100 E 37TH AVE	1/7/2022	
C	THEFT OF MOTOR VEHICLE	3000 E 30TH AVE	1/3/2022	P6
<u>SPC6SG</u>				
C	THEFT 2D FROM BUILDING	3200 E 44TH AVE	1/3/2022	P6

POLICE SUMMARY - Ending: Saturday, January 8, 2022



SW - Southwest District (P7)

Preliminary IBR Counts

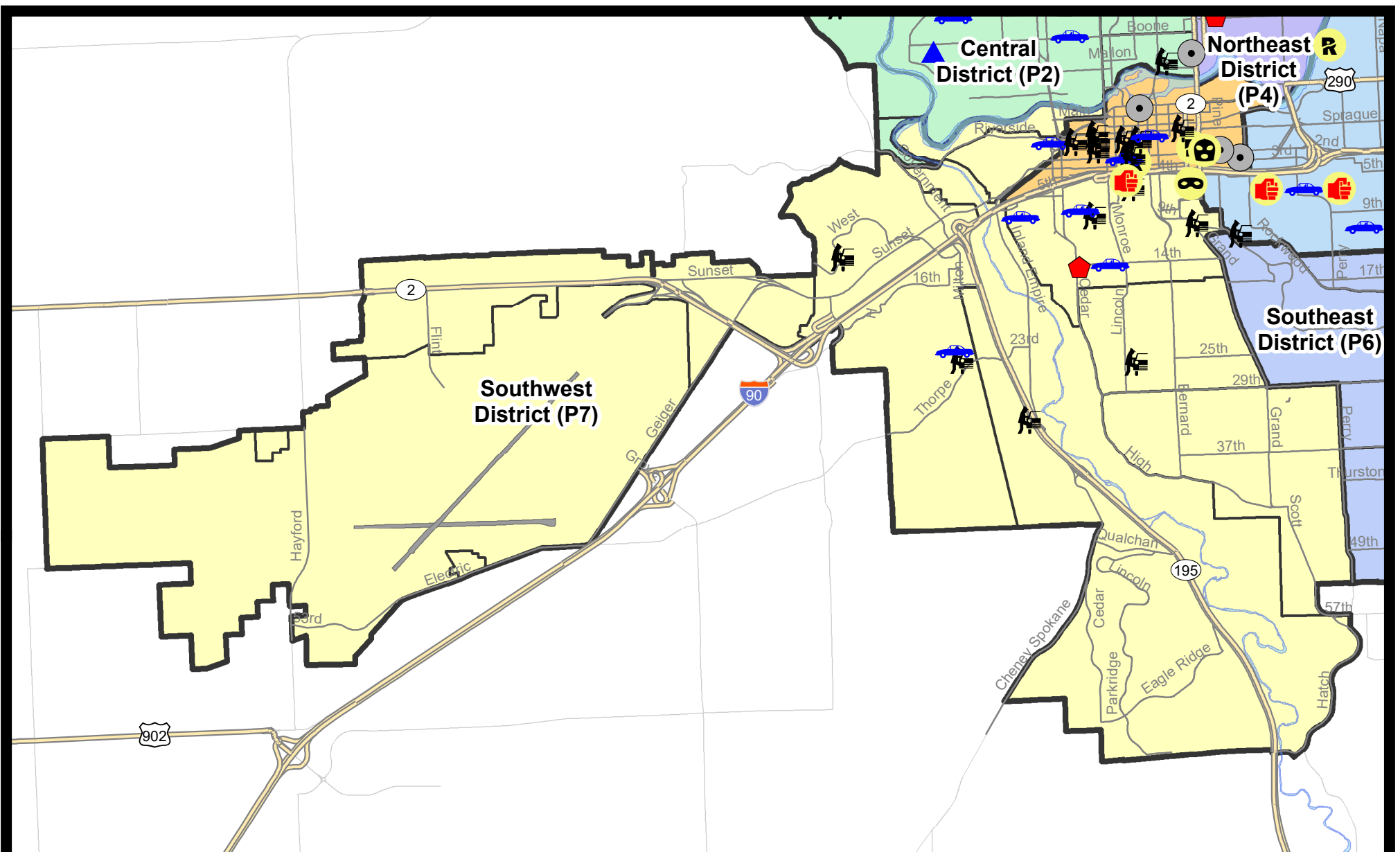
NIBRS Categories (Part 1 Selected)		7 Day Comparison			28 Day Comparison			YTD Comparison		
		Current	Prior	Percent	Current	Prior	Percent	Current	Prior	Percent
Violent	Criminal Homicide	0	0		0	1	-100.00%	0	0	
	Rape	0	0		0	2	-100.00%	0	1	-100.00%
	Robbery - Commercial	0	0		0	0		0	0	
	Robbery - Person	1	0		3	1	200.00%	1	1	0.00%
	Aggravated Assault - Non DV	1	0		2	0		1	1	0.00%
	Aggravated Assault - DV	0	0		1	4	-75.00%	0	1	-100.00%
Violent Total:		2	0		6	8	-25.00%	2	4	-50.00%
Property	Burglary - Residential	1	0		8	13	-38.46%	1	5	-80.00%
	Burglary Garage	0	1	-100.00%	2	7	-71.43%	0	1	-100.00%
	Burglary Commercial	0	0		3	1	200.00%	0	1	-100.00%
	Larceny	18	19	-5.26%	75	102	-26.47%	19	22	-13.64%
	Vehicle Theft	5	0		6	15	-60.00%	5	3	66.67%
	Arson	0	0		0	0		0	0	
Property Total:		24	20	20.00%	94	138	-31.88%	25	32	-21.88%
Preliminary Part 1 Crime Totals:		26	20	30.00%	100	146	-31.51%	27	36	-25.00%
Current 7 Day Period:		1/2/2022 - 1/8/2022			Prior 7 Day Period:		12/26/2021 - 1/1/2022			
Current 28 Day Period:		12/12/2021 - 1/8/2022			Prior 28 Day Period:		11/14/2021 - 12/11/2021			
Current YTD Day Period:		1/1/2022 - 1/8/2022			Prior YTD Period:		1/1/2021 - 1/8/2021			

Prepared by SPD Crime Analysis Office - Monday, January 10, 2022

NOTE: SPD moved from UCR to the NIBRS reporting standard on 10/4/16 following the transition to a new RMS System. [Numbers on CompStat reports prior to this date should not be used as a comparison to those on this report.](#) Additional info on these reporting standards can be found on the FBI website: <https://ucr.fbi.gov/nibrs-overview>

This chart represents Preliminary counts of selected crime categories from Police Case Reports. Full statistical analysis to determine the confidence level of this data has not been performed. The % change columns on the preliminary counts differ from the percentage change on the NIBRS crime report, sometimes significantly. The CompStat report is designed for operational use and includes only selected NIBRS categories and coding less complex than full NIBRS rules. Official statistics for these and other NIBRS categories can be found on WASPC & FBI websites once available.

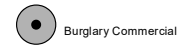
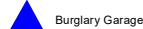
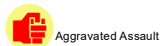
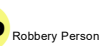




City of Spokane
Southwest District (P7)
Selected
Crime Types
2022-01-02 to 2022-01-08
 Prepared By:
 Crime Analysis Unit
 Spokane Police Department

Legend

NIBRS Events



Cases Represent LERMS Crime Codes
 Points may indicate multiple events
 Note: Veh Prowl is only Larceny category displayed



For Additional Information on Incidents
 pertaining to an Area, Trend, or Pattern
 Contact Information Analysis

0 0.2 0.4 0.6 0.8 1 1.2 1.4 1.6 Miles



THIS IS NOT A LEGAL DOCUMENT:
 The information shown on this map is compiled
 from various sources and is subject to constant
 revision. Information shown on this map should
 not be used to determine the location of facilities
 in relationship to property lines, section lines,
 streets, etc.



Sunday - Saturday

SE - Southwest District (P7)

1/2/2022 TO 1/8/2022



<u>A/C</u>	<u>Offense Statute</u>	<u>Address</u>	<u>Reported Date</u>	<u>Dist</u>
<u>SPD7BA</u>				
C	THEFT 2D FROM BUILDING	1900 W 2ND AVE	1/4/2022	P7
C	THEFT 2D FROM BUILDING	1600 W RIVERSIDE AVE	1/7/2022	
C	THEFT OF MOTOR VEHICLE	W 1ST AVE / S MAPLE ST	1/6/2022	P7
<u>SPD7CH</u>				
C	ASSAULT 3D WEAPON OR NEGLIGENT INJURY	800 W 5TH AVE	1/5/2022	P7
C	RESIDENTIAL BURGLARY	1300 W 14TH AVE	1/4/2022	P7
C	ROBBERY 1D PERSON	0 W 5TH AVE	1/2/2022	P8
C	THEFT 2D FROM MOTOR VEHICLE	0 W ROCKWOOD BLVD	1/3/2022	
C	THEFT 2D SHOPLIFTING	1000 W 12TH AVE	1/5/2022	
C	THEFT 3D CITY ALL OTHER	1400 W 8TH AVE	1/4/2022	P7
C	THEFT 3D FROM MOTOR VEHICLE	1100 W 8TH AVE	1/6/2022	
C	THEFT 3D FROM MOTOR VEHICLE	700 W 5TH AVE	1/7/2022	
C	THEFT OF MOTOR VEHICLE	700 S ADAMS ST	1/5/2022	P5
C	THEFT OF MOTOR VEHICLE	1900 W 8TH AVE	1/6/2022	P7
C	THEFT OF MOTOR VEHICLE	1000 W 14TH AVE	1/7/2022	P7
<u>SPD7GT</u>				
C	THEFT 2D FROM MOTOR VEHICLE	2600 W WESTWOOD LN	1/7/2022	
C	THEFT OF MOTOR VEHICLE	2300 S CANYON WOODS LN	1/6/2022	P7
<u>SPD7LC</u>				
C	THEFT 3D FROM BUILDING	6800 S GRANITE HILLS ST	1/3/2022	
C	THEFT 3D FROM MOTOR VEHICLE	3100 S SPRING CREEK LN	1/4/2022	
<u>SPD7MC</u>				
C	THEFT 1D FROM MOTOR VEHICLE	700 W 25TH AVE	1/7/2022	
C	THEFT 3D ALL OTHER	200 W 26TH AVE	1/6/2022	
<u>SPD7WH</u>				
C	THEFT 2D VEHICLE PARTS AND ACCESSORIES	1700 S RUSTLE ST	1/6/2022	
C	THEFT 3D ALL OTHER	3200 W 7TH AVE	1/3/2022	
C	THEFT 3D FROM MOTOR VEHICLE	1100 S WESTCLIFF PL	1/6/2022	
C	THEFT 3D FROM MOTOR VEHICLE	1100 S WESTCLIFF PL	1/8/2022	
<u>SPD7WP</u>				
C	THEFT 2D SHOPLIFTING	9600 W US 2 HWY	1/7/2022	
C	THEFT 3D SHOPLIFTING	9600 W US 2 HWY	1/7/2022	

SPOKANE POLICE DEPARTMENT

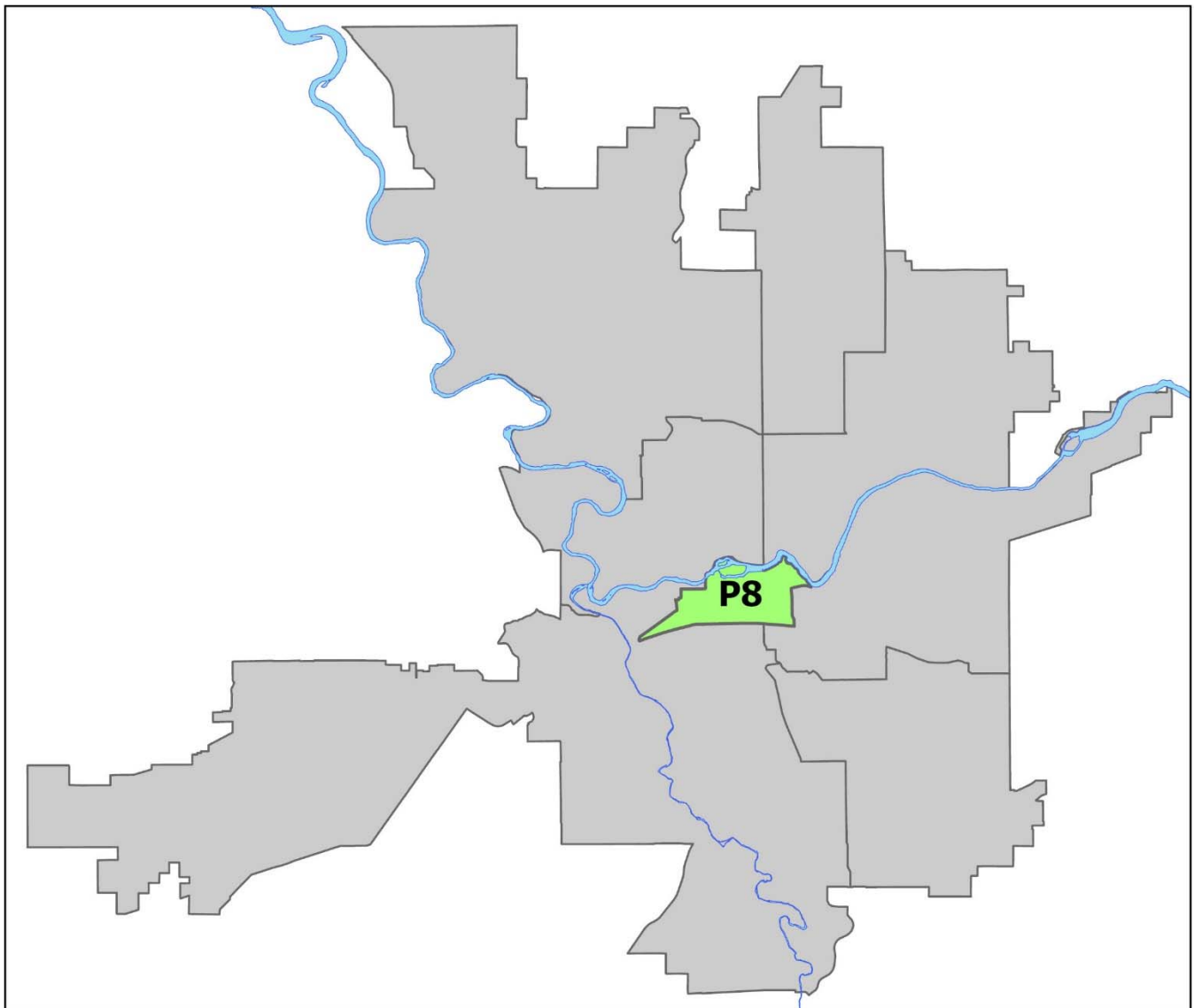
DOWNTOWN

Police Service Area



PSA Commander

Captain David Singley



POLICE SUMMARY - Ending: Saturday, January 8, 2022

DOWNTOWN PRECINCT (P8)



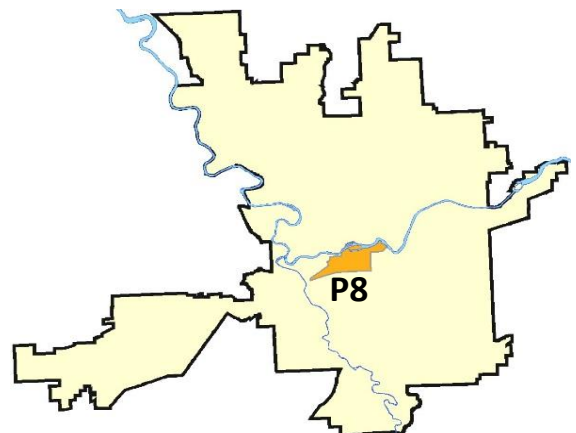
Preliminary IBR Counts

NIBRS Categories (Part 1 Selected)		7 Day Comparison			28 Day Comparison			YTD Comparison		
		Current	Prior	Percent	Current	Prior	Percent	Current	Prior	Percent
Violent	Criminal Homicide	0	0		0	0		0	0	
	Rape	2	1	100.00%	3	2	50.00%	3	1	200.00%
	Robbery - Commercial	1	0		1	1	0.00%	1	2	-50.00%
	Robbery - Person	0	0		1	3	-66.67%	0	0	
	Aggravated Assault - Non DV	0	1	-100.00%	4	8	-50.00%	0	2	-100.00%
	Aggravated Assault - DV	0	0		0	1	-100.00%	0	1	-100.00%
Violent Total:		3	2	50.00%	9	15	-40.00%	4	6	-33.33%
Property	Burglary - Residential	0	1	-100.00%	2	3	-33.33%	0	1	-100.00%
	Burglary Garage	0	0		0	2	-100.00%	0	0	
	Burglary Commercial	3	3	0.00%	10	10	0.00%	3	2	50.00%
	Larceny	18	23	-21.74%	79	86	-8.14%	22	19	15.79%
	Vehicle Theft	2	2	0.00%	8	5	60.00%	4	1	300.00%
	Arson	0	0		0	6	-100.00%	0	0	
Property Total:		23	29	-20.69%	99	112	-11.61%	29	23	26.09%
Preliminary Part 1 Crime Totals:		26	31	-16.13%	108	127	-14.96%	33	29	13.79%
Current 7 Day Period:		1/2/2022 - 1/8/2022			Prior 7 Day Period:		12/26/2021 - 1/1/2022			
Current 28 Day Period:		12/12/2021 - 1/8/2022			Prior 28 Day Period:		11/14/2021 - 12/11/2021			
Current YTD Day Period:		1/1/2022 - 1/8/2022			Prior YTD Period:		1/1/2021 - 1/8/2021			

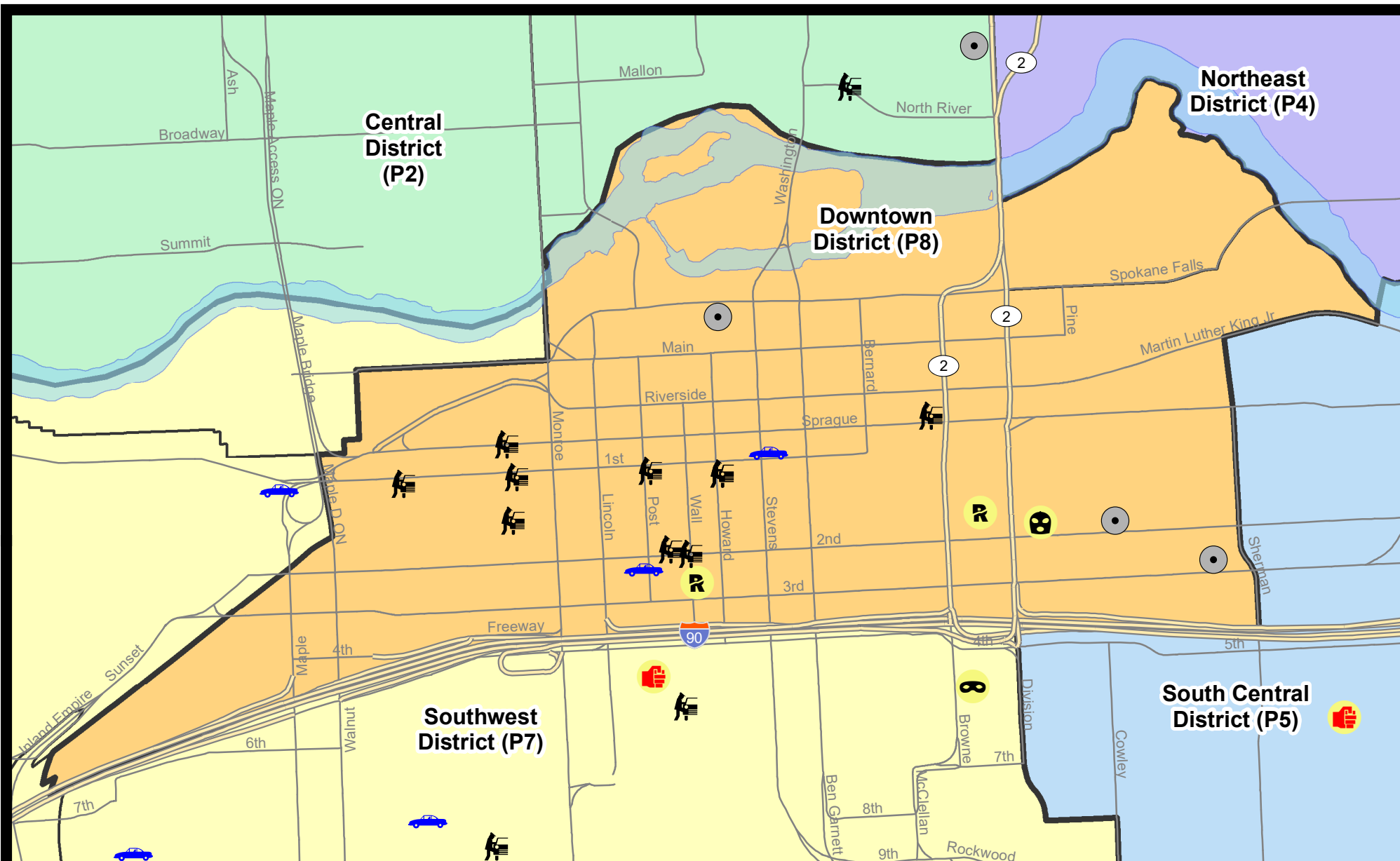
Prepared by SPD Crime Analysis Office - Monday, January 10, 2022

NOTE: SPD moved from UCR to the NIBRS reporting standard on 10/4/16 following the transition to a new RMS System. [Numbers on CompStat reports prior to this date should not be used as a comparison to those on this report.](#) Additional info on these reporting standards can be found on the FBI website: <https://ucr.fbi.gov/nibrs-overview>

This chart represents Preliminary counts of selected crime categories from Police Case Reports. Full statistical analysis to determine the confidence level of this data has not been performed. The % change columns on the preliminary counts differ from the percentage change on the NIBRS crime report, sometimes significantly. The CompStat report is designed for operational use and includes only selected NIBRS categories and coding less complex than full NIBRS rules. Official statistics for these and other NIBRS categories can be found on WASPC & FBI websites once available.



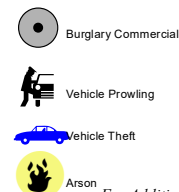
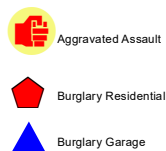

Note: On 2/10/21 a portion of the Police Block SPC5EC became part of the Downtown Precinct (SPD8EC); Consequently activity in P8 will appear higher if compared to printed CompStat reports prior to 2/10/21



City of Spokane
Downtown District (P8)
Selected
Crime Types
2022-01-02 to 2022-01-08
 Prepared By:
 Crime Analysis Unit
 Spokane Police Department

Legend

NIBRS Events



Cases Represent LERMS Crime Codes
 Points may indicate multiple events
 Note: Veh Prowl is only Larceny category displayed



For Additional Information on Incidents
 pertaining to an Area, Trend, or Pattern
 Contact Information Analysis

0 0.2 Miles



THIS IS NOT A LEGAL DOCUMENT:
 The information shown on this map is compiled
 from various sources and is subject to constant
 revision. Information shown on this map should
 not be used to determine the location of facilities
 in relationship to property lines, section lines,
 streets, etc.



Sunday - Saturday

SW - Downtown District (P8)

1/2/2022 TO 1/8/2022



<u>A/C</u>	<u>Offense Statute</u>	<u>Address</u>	<u>Reported Date</u>	<u>Dist</u>
<u>SPD8EC</u>				
C	BURGLARY 1D COMMERCIAL	200 E 2ND AVE	1/4/2022	P8
C	BURGLARY 2D COMMERCIAL	400 E 3RD AVE	1/8/2022	P8
C	ROBBERY 1D COMMERCIAL	100 S DIVISION ST	1/4/2022	P8
C	THEFT 3D VEHICLE PARTS AND ACCESSORIES	300 E 2ND AVE	1/6/2022	P8
<u>SPD8RS</u>				
C	BURGLARY 2D COMMERCIAL	200 N HOWARD ST	1/4/2022	P8
C	RAPE 2D		1/3/2022	P8
C	RAPE 3D		1/2/2022	P8
C	THEFT 1D FROM MOTOR VEHICLE	100 S HOWARD ST	1/3/2022	
C	THEFT 1D FROM MOTOR VEHICLE	700 W 2ND AVE	1/4/2022	
C	THEFT 1D FROM MOTOR VEHICLE	1300 W 1ST AVE	1/8/2022	
C	THEFT 2D ALL OTHER	800 W MAIN AVE	1/7/2022	
C	THEFT 2D FROM MOTOR VEHICLE	100 S HOWARD ST	1/5/2022	P8
C	THEFT 2D FROM MOTOR VEHICLE	100 S POST ST	1/3/2022	P8
C	THEFT 2D FROM MOTOR VEHICLE	W 2ND AVE / S WALL ST	1/4/2022	
C	THEFT 2D FROM MOTOR VEHICLE	200 W SPRAGUE AVE	1/4/2022	
C	THEFT 3D CITY ALL OTHER	100 W 3RD AVE	1/2/2022	P8
C	THEFT 3D FROM BUILDING	200 N HOWARD ST	1/4/2022	P8
C	THEFT 3D FROM BUILDING	300 S ADAMS ST	1/3/2022	P8
C	THEFT 3D FROM BUILDING	200 W SPOKANE FALLS BLVD	1/6/2022	P8
C	THEFT 3D FROM BUILDING	500 W SPRAGUE AVE	1/4/2022	
C	THEFT 3D FROM MOTOR VEHICLE	1000 W 1ST AVE	1/4/2022	
C	THEFT 3D FROM MOTOR VEHICLE	W SPRAGUE AVE / N MADISON ST	1/7/2022	
C	THEFT 3D FROM MOTOR VEHICLE	100 S MADISON ST	1/7/2022	
C	THEFT 3D VEHICLE PARTS AND ACCESSORIES	200 W 2ND AVE	1/7/2022	P8
C	THEFT OF MOTOR VEHICLE	400 W 1ST AVE	1/3/2022	P8
C	THEFT OF MOTOR VEHICLE	200 S POST ST	1/7/2022	P8

POLICE SUMMARY - Ending: Saturday, January 8, 2022



Other Jurisdiction or Unk District

Preliminary IBR Counts

NIBRS Categories (Part 1 Selected)		7 Day Comparison			28 Day Comparison			YTD Comparison		
		Current	Prior	Percent	Current	Prior	Percent	Current	Prior	Percent
Violent	Criminal Homicide	0	0		0	0		0	0	
	Rape	1	0		1	0		1	0	
	Robbery - Commercial	0	0		0	0		0	0	
	Robbery - Person	0	0		0	0		0	0	
	Aggravated Assault - Non DV	0	0		0	1	-100.00%	0	0	
	Aggravated Assault - DV	0	0		0	0		0	0	
Violent Total:		1	0		1	1	0.00%	1	0	
Property	Burglary - Residential	0	0		0	0		0	0	
	Burglary Garage	0	0		0	0		0	0	
	Burglary Commercial	0	0		0	0		0	0	
	Larceny	2	2	0.00%	7	4	75.00%	2	0	
	Vehicle Theft	0	0		0	0		0	0	
	Arson	0	0		0	0		0	0	
Property Total:		2	2	0.00%	7	4	75.00%	2	0	
Preliminary Part 1 Crime Totals:		3	2	50.00%	8	5	60.00%	3	0	
Current 7 Day Period:		1/2/2022 - 1/8/2022			Prior 7 Day Period:		12/26/2021 - 1/1/2022			
Current 28 Day Period:		12/12/2021 - 1/8/2022			Prior 28 Day Period:		11/14/2021 - 12/11/2021			
Current YTD Day Period:		1/1/2022 - 1/8/2022			Prior YTD Period:		1/1/2021 - 1/8/2021			

Prepared by SPD Crime Analysis Office - Monday, January 10, 2022

NOTE: SPD moved from UCR to the NIBRS reporting standard on 10/4/16 following the transition to a new RMS System. [Numbers on CompStat reports prior to this date should not be used as a comparison to those on this report.](#) Additional info on these reporting standards can be found on the FBI website: <https://ucr.fbi.gov/nibrs-overview>

This chart represents Preliminary counts of selected crime categories from Police Case Reports. Full statistical analysis to determine the confidence level of this data has not been performed. The % change columns on the preliminary counts differ from the percentage change on the NIBRS crime report, sometimes significantly. The CompStat report is designed for operational use and includes only selected NIBRS categories and coding less complex than full NIBRS rules. Official statistics for these and other NIBRS categories can be found on WASPC & FBI websites once available.

Sunday - Saturday

1/2/2022 TO 1/8/2022

Other Jurisdiction/Unk District



<u>A/C</u>	<u>Offense Statute</u>	<u>Address</u>	<u>Reported Date</u>	<u>Dist</u>
C	THEFT 2D FROM MOTOR VEHICLE	COLTON	1/4/2022	
<u>SV01</u>				
C	RAPE 3D		1/7/2022	P2
<u>SV02</u>				
C	THEFT 3D FROM MOTOR VEHICLE	1800 N HUTCHINSON RD	1/5/2022	