

SPOKANE POLICE DEPARTMENT

PRELIMINARY CITYWIDE **IBR** CRIME REPORT



Preliminary IBR Counts

CHIEF OF POLICE

Craig Meidl

Period Ending: Saturday, January 1, 2022

NIBRS Categories (Part 1 Selected)		7 Day Comparison			28 Day Comparison			YTD Comparison		
		Current	Prior	Percent	Current	Prior	Percent	Current	Prior	Percent
Violent	Criminal Homicide	0	0		1	1	0.00%	0	0	
	Rape	4	2	100.00%	10	16	-37.50%	1	1	0.00%
	Robbery - Commercial	3	1	200.00%	12	11	9.09%	0	0	
	Robbery - Person	1	3	-66.67%	7	9	-22.22%	0	0	
	Aggravated Assault - Non DV	3	7	-57.14%	28	35	-20.00%	0	2	-100.00%
	Aggravated Assault - DV	8	7	14.29%	30	24	25.00%	3	0	
Violent Total:		19	20	-5.00%	88	96	-8.33%	4	3	33.33%
Property	Burglary - Residential	14	13	7.69%	58	57	1.75%	1	4	-75.00%
	Burglary Garage	5	7	-28.57%	20	40	-50.00%	2	1	100.00%
	Burglary Commercial	7	16	-56.25%	48	45	6.67%	1	0	
	Larceny	151	168	-10.12%	706	750	-5.87%	17	10	70.00%
	Vehicle Theft	28	21	33.33%	102	120	-15.00%	6	4	50.00%
	Arson	1	2	-50.00%	5	7	-28.57%	0	0	
Property Total:		206	227	-9.25%	939	1019	-7.85%	27	19	42.11%
Preliminary Part 1 Crime Totals:		225	247	-8.91%	1027	1115	-7.89%	31	22	40.91%
Current 7 Day Period:		12/26/2021 - 1/1/2022			Prior 7 Day Period:		12/19/2021 - 12/25/2021			
Current 28 Day Period:		12/5/2021 - 1/1/2022			Prior 28 Day Period:		11/7/2021 - 12/4/2021			
Current YTD Day Period:		1/1/2022 - 1/1/2022			Prior YTD Period:		1/1/2021 - 1/1/2021			

Prepared by SPD Crime Analysis Office - Monday, January 3, 2022

NOTE: SPD moved from UCR to the NIBRS reporting standard on 10/4/16 following the transition to a new RMS System. [Numbers on CompStat reports prior to this date should not be used as a comparison to those on this report.](#) Additional info on these reporting standards can be found on the FBI website: <https://ucr.fbi.gov/nibrs-overview>

This chart represents Preliminary counts of selected crime categories from Police Case Reports. Full statistical analysis to determine the confidence level of this data has not been performed. The % change columns on the preliminary counts differ from the percentage change on the NIBRS crime report, sometimes significantly. The CompStat report is designed for operational use and includes only selected NIBRS categories and coding less complex than full NIBRS rules. Official statistics for these and other NIBRS categories can be found on WASPC & FBI websites once available.



SPOKANE POLICE DEPARTMENT



NORTH **Police Service Area**

PSA Commander

Captain Mark Griffiths

Northwest District (P1)

Central District (P2)

Neva-Wood District (P3)

Northeast District (P4)



POLICE SUMMARY - Ending: Saturday, January 1, 2022

NORTH PRECINCT (P1, P2, P3, and P4)



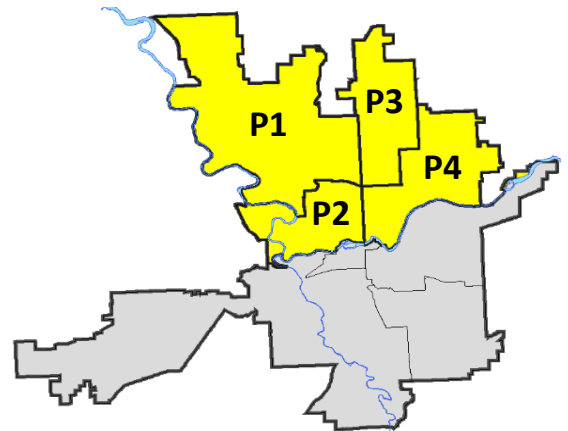
Preliminary IBR Counts

NIBRS Categories (Part 1 Selected)		7 Day Comparison			28 Day Comparison			YTD Comparison		
		Current	Prior	Percent	Current	Prior	Percent	Current	Prior	Percent
Violent	Criminal Homicide	0	0		1	0		0	0	
	Rape	3	2	50.00%	8	8	0.00%	0	0	
	Robbery - Commercial	3	1	200.00%	11	7	57.14%	0	0	
	Robbery - Person	1	0		4	3	33.33%	0	0	
	Aggravated Assault - Non DV	2	5	-60.00%	20	20	0.00%	0	1	-100.00%
	Aggravated Assault - DV	4	2	100.00%	19	14	35.71%	0	0	
Violent Total:		13	10	30.00%	63	52	21.15%	0	1	-100.00%
Property	Burglary - Residential	10	8	25.00%	35	36	-2.78%	1	2	-50.00%
	Burglary Garage	2	7	-71.43%	13	26	-50.00%	1	1	0.00%
	Burglary Commercial	4	11	-63.64%	27	25	8.00%	1	0	
	Larceny	88	109	-19.27%	439	443	-0.90%	11	6	83.33%
	Vehicle Theft	22	16	37.50%	76	81	-6.17%	4	3	33.33%
	Arson	0	2	-100.00%	2	2	0.00%	0	0	
Property Total:		126	153	-17.65%	592	613	-3.43%	18	12	50.00%
Preliminary Part 1 Crime Totals:		139	163	-14.72%	655	665	-1.50%	18	13	38.46%
Current 7 Day Period:		12/26/2021 - 1/1/2022			Prior 7 Day Period:		12/19/2021 - 12/25/2021			
Current 28 Day Period:		12/5/2021 - 1/1/2022			Prior 28 Day Period:		11/7/2021 - 12/4/2021			
Current YTD Day Period:		1/1/2022 - 1/1/2022			Prior YTD Period:		1/1/2021 - 1/1/2021			

Prepared by SPD Crime Analysis Office - Monday, January 3, 2022

NOTE: SPD moved from UCR to the NIBRS reporting standard on 10/4/16 following the transition to a new RMS System. [Numbers on CompStat reports prior to this date should not be used as a comparison to those on this report.](#) Additional info on these reporting standards can be found on the FBI website: <https://ucr.fbi.gov/nibrs-overview>

This chart represents Preliminary counts of selected crime categories from Police Case Reports. Full statistical analysis to determine the confidence level of this data has not been performed. The % change columns on the preliminary counts differ from the percentage change on the NIBRS crime report, sometimes significantly. The CompStat report is designed for operational use and includes only selected NIBRS categories and coding less complex than full NIBRS rules. Official statistics for these and other NIBRS categories can be found on WASPC & FBI websites once available.



POLICE SUMMARY - Ending: Saturday, January 1, 2022



NW - Northwest District (P1)

Preliminary IBR Counts

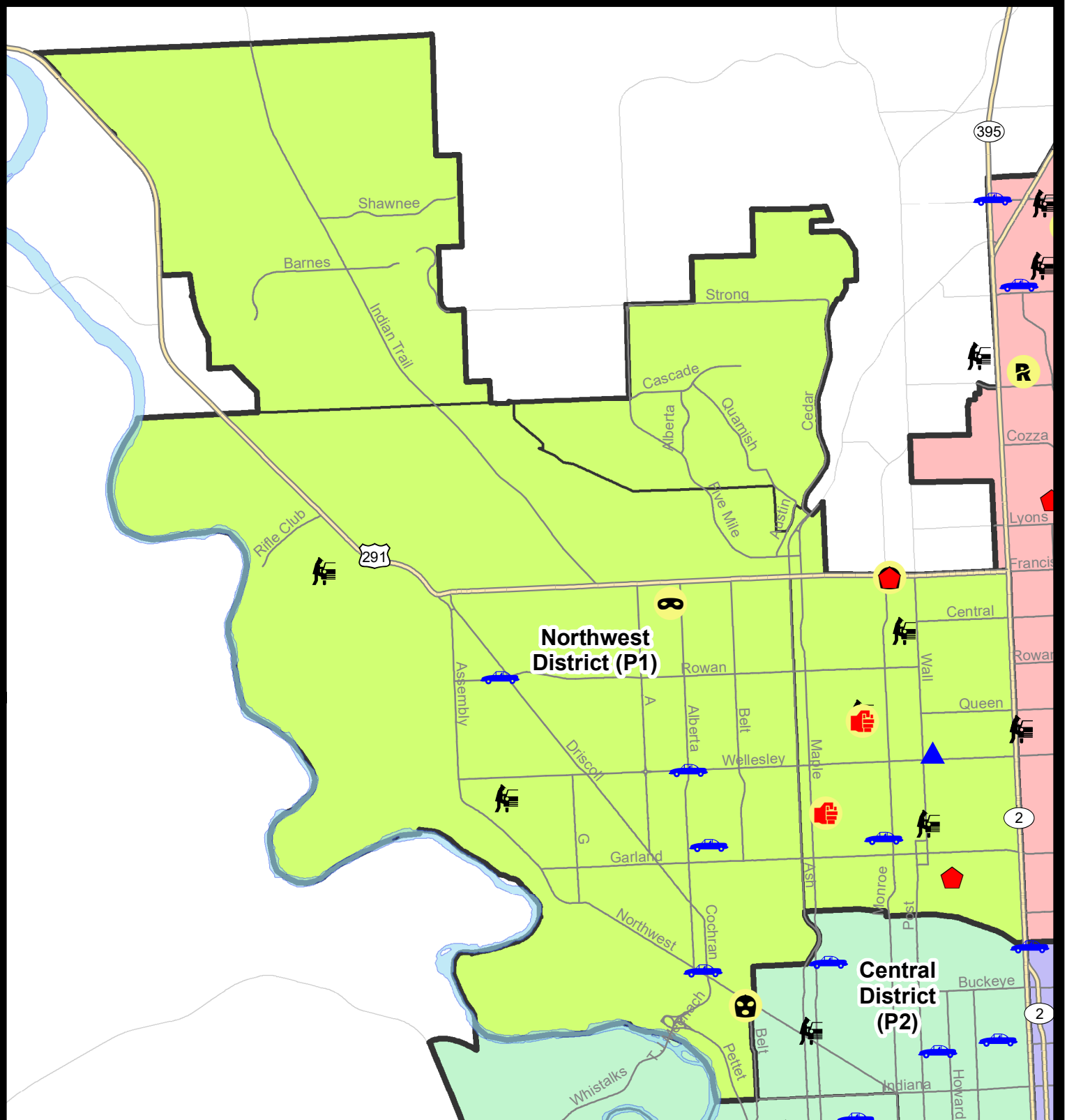
NIBRS Categories (Part 1 Selected)		7 Day Comparison			28 Day Comparison			YTD Comparison		
		Current	Prior	Percent	Current	Prior	Percent	Current	Prior	Percent
Violent	Criminal Homicide	0	0		0	0		0	0	
	Rape	0	0		1	3	-66.67%	0	0	
	Robbery - Commercial	2	0		2	0		0	0	
	Robbery - Person	1	0		1	0		0	0	
	Aggravated Assault - Non DV	0	0		3	6	-50.00%	0	0	
	Aggravated Assault - DV	2	2	0.00%	5	4	25.00%	0	0	
Violent Total:		5	2	150.00%	12	13	-7.69%	0	0	
Property	Burglary - Residential	2	0		4	12	-66.67%	1	0	
	Burglary Garage	1	4	-75.00%	6	7	-14.29%	0	0	
	Burglary Commercial	0	0		2	2	0.00%	0	0	
	Larceny	17	19	-10.53%	93	80	16.25%	2	2	0.00%
	Vehicle Theft	5	2	150.00%	10	20	-50.00%	1	0	
	Arson	0	0		0	2	-100.00%	0	0	
Property Total:		25	25	0.00%	115	123	-6.50%	4	2	100.00%
Preliminary Part 1 Crime Totals:		30	27	11.11%	127	136	-6.62%	4	2	100.00%
Current 7 Day Period:		12/26/2021 - 1/1/2022			Prior 7 Day Period:		12/19/2021 - 12/25/2021			
Current 28 Day Period:		12/5/2021 - 1/1/2022			Prior 28 Day Period:		11/7/2021 - 12/4/2021			
Current YTD Day Period:		1/1/2022 - 1/1/2022			Prior YTD Period:		1/1/2021 - 1/1/2021			

Prepared by SPD Crime Analysis Office - Monday, January 3, 2022

NOTE: SPD moved from UCR to the NIBRS reporting standard on 10/4/16 following the transition to a new RMS System. [Numbers on CompStat reports prior to this date should not be used as a comparison to those on this report.](#) Additional info on these reporting standards can be found on the FBI website: <https://ucr.fbi.gov/nibrs-overview>

This chart represents Preliminary counts of selected crime categories from Police Case Reports. Full statistical analysis to determine the confidence level of this data has not been performed. The % change columns on the preliminary counts differ from the percentage change on the NIBRS crime report, sometimes significantly. The CompStat report is designed for operational use and includes only selected NIBRS categories and coding less complex than full NIBRS rules. Official statistics for these and other NIBRS categories can be found on WASPC & FBI websites once available.





City of Spokane
Northwest District (P1)
Selected
Crime Codes
2021-12-26 to 2022-01-01
 Prepared By:
 Crime Analysis Unit
 Spokane Police Department

Legend

NIBRS Events



Criminal Homicide



Rape



Robbery Commercial



Robbery Person



Aggravated Assault



Burglary Residential



Burglary Garage



Burglary Commercial



Vehicle Prowling



Vehicle Theft



Arson



Cases Represent LERMS Crime Codes
 Points may indicate multiple events
 Note: Veh Prowl is only Larceny displayed

For Additional Information on
 Incidents pertaining to an
 Area, Trend, or Pattern
 Contact Information Analysis

0 0.25 0.5 1 Miles



THIS IS NOT A LEGAL DOCUMENT:
 The information shown on this map is compiled
 from various sources and is subject to constant
 revision. Information shown on this map should
 not be used to determine the location of facilities
 in relationship to property lines, section lines,
 streets, etc.

Sunday - Saturday

NW - Northwest District (P1)

12/26/2021 TO 1/1/2022



<u>A/C</u>	<u>Offense Statute</u>	<u>Address</u>	<u>Reported Date</u>	<u>Dist</u>
<u>SPA1IT</u>				
C	MAIL THEFT	6600 W KITSAP DR	12/27/2021	P1
<u>SPA1NH</u>				
C	ASSAULT 1D	5000 N JEFFERSON ST	12/27/2021	P1
C	BURGLARY 2D GARAGE	4700 N HOWARD ST	12/28/2021	
C	HARASSMENT FELONY WEAPON INVOLVED	4200 N WALNUT ST	12/27/2021	P1
C	MAIL THEFT	6100 N ATLANTIC ST	12/27/2021	P1
C	ORGANIZED RETAIL THEFT 1D	4900 N DIVISION ST	12/29/2021	P2
C	RESIDENTIAL BURGLARY	6200 N MONROE ST	12/31/2021	P2
C	RESIDENTIAL BURGLARY	500 W KIERNAN AVE	1/1/2022	P1
C	ROBBERY 1D COMMERCIAL	6200 N MONROE ST	12/31/2021	P2
C	THEFT 2D FROM MOTOR VEHICLE	5800 N POST ST	12/26/2021	
C	THEFT 2D SHOPLIFTING	3400 N DIVISION ST	12/27/2021	P1
C	THEFT 3D ALL OTHER	1000 W WELLESLEY AVE	12/29/2021	P1
C	THEFT 3D FROM MOTOR VEHICLE	4100 N WALL ST	12/28/2021	P2
C	THEFT 3D FROM MOTOR VEHICLE	5100 N JEFFERSON ST	12/27/2021	
C	THEFT OF MOTOR VEHICLE	4000 N MADISON ST	12/26/2021	P1
<u>SPA1NW</u>				
C	MAIL THEFT	2300 W EVERETT AVE	12/27/2021	P2
C	ROBBERY 1D COMMERCIAL	2100 W NORTHWEST BLVD	12/28/2021	P1
C	ROBBERY 1D PERSON	N LINDEKE ST / W DECATUR AVE	12/28/2021	P1
C	THEFT 1D ALL OTHER	2500 W NORTHWEST BLVD	1/1/2022	P1
C	THEFT 1D FROM BUILDING	2900 N HEMLOCK ST	12/27/2021	P1
C	THEFT 2D FROM BUILDING	2300 W WELLESLEY AVE	12/27/2021	
C	THEFT 2D FROM MOTOR VEHICLE	4000 W PRINCETON AVE	1/1/2022	P1
C	THEFT 3D CITY SHOPLIFTING	2300 W WELLESLEY AVE	12/26/2021	P1
C	THEFT 3D FROM BUILDING	2300 W WELLESLEY AVE	12/28/2021	
C	THEFT 3D FROM MOTOR VEHICLE	6500 N ELIZABETH ST	12/27/2021	P1
C	THEFT 3D SHOPLIFTING	2300 W WELLESLEY AVE	12/26/2021	P1
C	THEFT OF MOTOR VEHICLE	2400 W UPTON AVE	12/29/2021	P1
C	THEFT OF MOTOR VEHICLE	N ALBERTA ST / W WELLESLEY AVE	12/29/2021	P1
C	THEFT OF MOTOR VEHICLE	4000 W ROWAN AVE	12/31/2021	P1
C	THEFT OF MOTOR VEHICLE	2500 W NORTHWEST BLVD	1/1/2022	P1

POLICE SUMMARY - Ending: Saturday, January 1, 2022



NW - North Central District (P2)

Preliminary IBR Counts

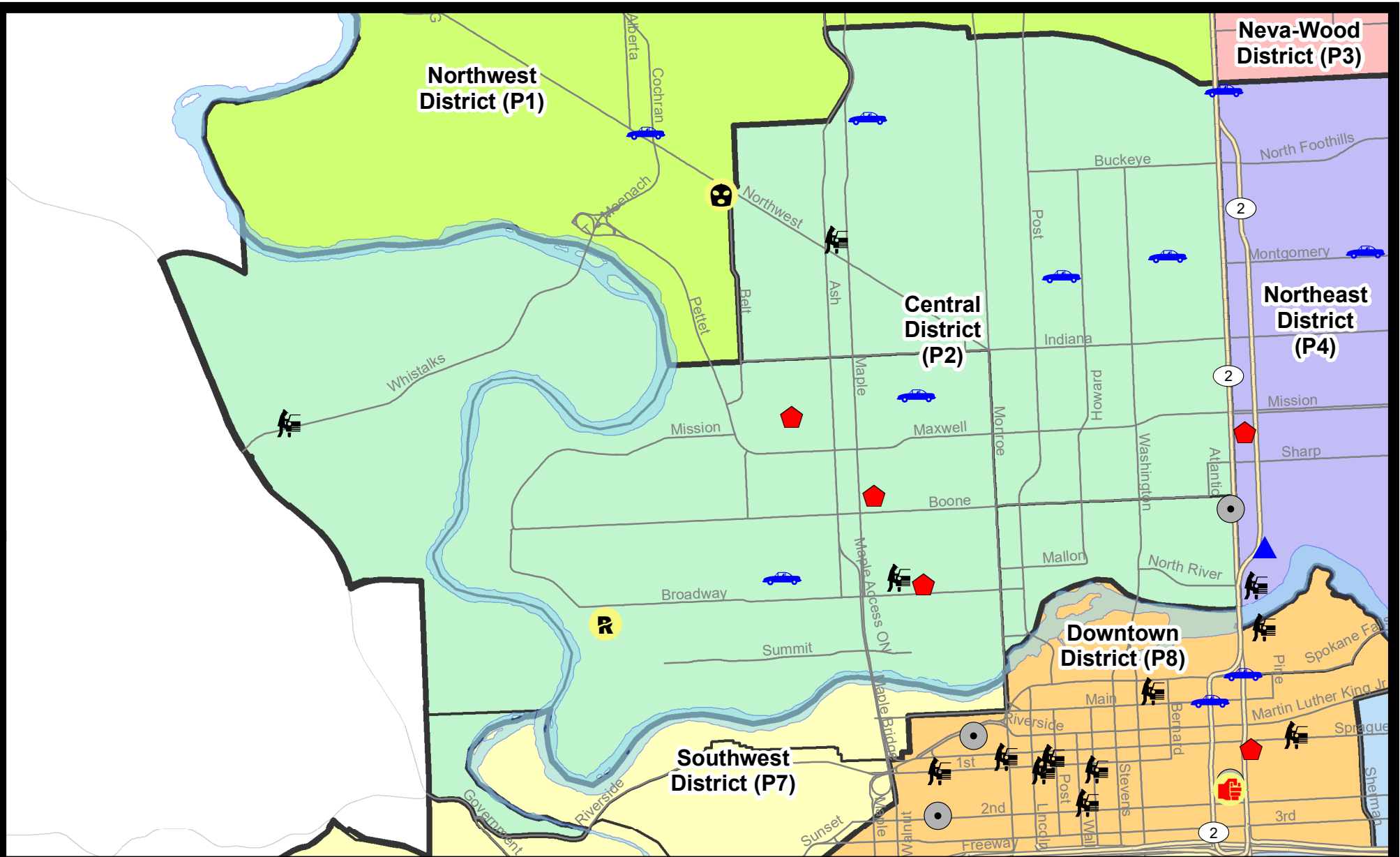
NIBRS Categories (Part 1 Selected)		7 Day Comparison			28 Day Comparison			YTD Comparison		
		Current	Prior	Percent	Current	Prior	Percent	Current	Prior	Percent
Violent	Criminal Homicide	0	0		1	0		0	0	
	Rape	1	0		1	1	0.00%	0	0	
	Robbery - Commercial	0	0		0	1	-100.00%	0	0	
	Robbery - Person	0	0		0	1	-100.00%	0	0	
	Aggravated Assault - Non DV	0	1	-100.00%	5	3	66.67%	0	0	
	Aggravated Assault - DV	0	0		3	4	-25.00%	0	0	
Violent Total:		1	1	0.00%	10	10	0.00%	0	0	
Property	Burglary - Residential	3	3	0.00%	8	5	60.00%	0	1	-100.00%
	Burglary Garage	0	0		0	2	-100.00%	0	1	-100.00%
	Burglary Commercial	1	1	0.00%	3	6	-50.00%	0	0	
	Larceny	13	15	-13.33%	63	69	-8.70%	2	3	-33.33%
	Vehicle Theft	5	5	0.00%	18	8	125.00%	0	2	-100.00%
	Arson	0	1	-100.00%	1	0		0	0	
Property Total:		22	25	-12.00%	93	90	3.33%	2	7	-71.43%
Preliminary Part 1 Crime Totals:		23	26	-11.54%	103	100	3.00%	2	7	-71.43%
Current 7 Day Period:		12/26/2021 - 1/1/2022			Prior 7 Day Period:		12/19/2021 - 12/25/2021			
Current 28 Day Period:		12/5/2021 - 1/1/2022			Prior 28 Day Period:		11/7/2021 - 12/4/2021			
Current YTD Day Period:		1/1/2022 - 1/1/2022			Prior YTD Period:		1/1/2021 - 1/1/2021			

Prepared by SPD Crime Analysis Office - Monday, January 3, 2022

NOTE: SPD moved from UCR to the NIBRS reporting standard on 10/4/16 following the transition to a new RMS System. [Numbers on CompStat reports prior to this date should not be used as a comparison to those on this report.](#) Additional info on these reporting standards can be found on the FBI website: <https://ucr.fbi.gov/nibrs-overview>

This chart represents Preliminary counts of selected crime categories from Police Case Reports. Full statistical analysis to determine the confidence level of this data has not been performed. The % change columns on the preliminary counts differ from the percentage change on the NIBRS crime report, sometimes significantly. The CompStat report is designed for operational use and includes only selected NIBRS categories and coding less complex than full NIBRS rules. Official statistics for these and other NIBRS categories can be found on WASPC & FBI websites once available.






City of Spokane
Central District (P2)
Selected
Crime Types
2021-12-26 to 2022-01-01
 Prepared By:
 Crime Analysis Unit
 Spokane Police Department

Legend


NIBRS Events



Cases Represent LERMS Crime Codes
 Points may indicate multiple events
 Note: Veh Prowl is only Larceny category displayed



For Additional Information on Incidents
 pertaining to an Area, Trend, or Pattern
 Contact Information Analysis



THIS IS NOT A LEGAL DOCUMENT:
 The information shown on this map is compiled
 from various sources and is subject to constant
 revision. Information shown on this map should
 not be used to determine the location of facilities
 in relationship to property lines, section lines,
 streets, etc.

Sunday - Saturday

NW - Central District (P2)

12/26/2021 TO 1/1/2022



<u>A/C</u>	<u>Offense Statute</u>	<u>Address</u>	<u>Reported Date</u>	<u>Dist</u>
<u>SPA2EG</u>				
C	THEFT 1D FROM BUILDING	1000 W MONTGOMERY AVE	12/29/2021	P1
C	THEFT 2D FROM MOTOR VEHICLE	1600 W NORTHWEST BLVD	12/28/2021	P2
C	THEFT 2D VEHICLE PARTS AND ACCESSORIES	300 W NORA AVE	12/28/2021	
C	THEFT 3D ALL OTHER	500 W SINTO AVE	12/30/2021	P2
C	THEFT 3D ALL OTHER	1300 W MONTGOMERY AVE	12/29/2021	
C	THEFT 3D ALL OTHER	2000 W CLEVELAND AVE	12/31/2021	
C	THEFT OF MOTOR VEHICLE	200 W MONTGOMERY AVE	12/27/2021	P2
C	THEFT OF MOTOR VEHICLE	N WALNUT ST / W FAIRVIEW AVE	12/28/2021	P4
C	THEFT OF MOTOR VEHICLE	2200 N WALL ST	12/31/2021	P2
<u>SPA2RS</u>				
C	BURGLARY 2D COMMERCIAL	1100 N DIVISION ST	12/30/2021	P2
C	THEFT 3D FROM BUILDING	300 W NORTH RIVER DR	12/27/2021	
<u>SPA2WC</u>				
C	BURGLARY 1D FROM RESIDENCE	1800 W SPOFFORD AVE	12/27/2021	P1
C	RAPE OF A CHILD 1D		12/29/2021	P1
C	RESIDENTIAL BURGLARY	1500 W SHARP AVE	12/26/2021	P1
C	RESIDENTIAL BURGLARY	800 N ADAMS ST	12/27/2021	P1
C	THEFT 2D ALL OTHER	2600 W DEAN AVE	1/1/2022	
C	THEFT 2D FROM MOTOR VEHICLE	1400 W MALLON AVE	12/26/2021	
C	THEFT 3D ALL OTHER	3000 W DEAN AVE	12/27/2021	
C	THEFT 3D VEHICLE PARTS AND ACCESSORIES	1200 W COLLEGE AVE	12/28/2021	P2
C	THEFT OF MOTOR VEHICLE	1900 W MALLON AVE	12/27/2021	P1
C	THEFT OF MOTOR VEHICLE	1300 W AUGUSTA AVE	12/31/2021	P3
<u>SPA2WH</u>				
C	THEFT 1D FROM BUILDING	1100 N RIVER RIDGE BLVD	12/28/2021	
C	THEFT 2D FROM MOTOR VEHICLE	4100 W WHISTALKS WAY	1/1/2022	

POLICE SUMMARY - Ending: Saturday, January 1, 2022



NE - Neva-Wood District (P3)

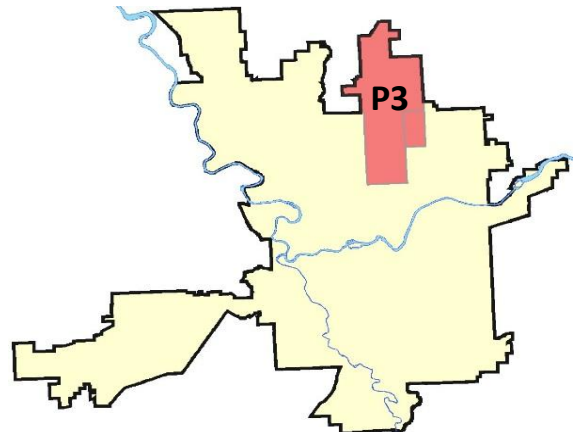
Preliminary IBR Counts

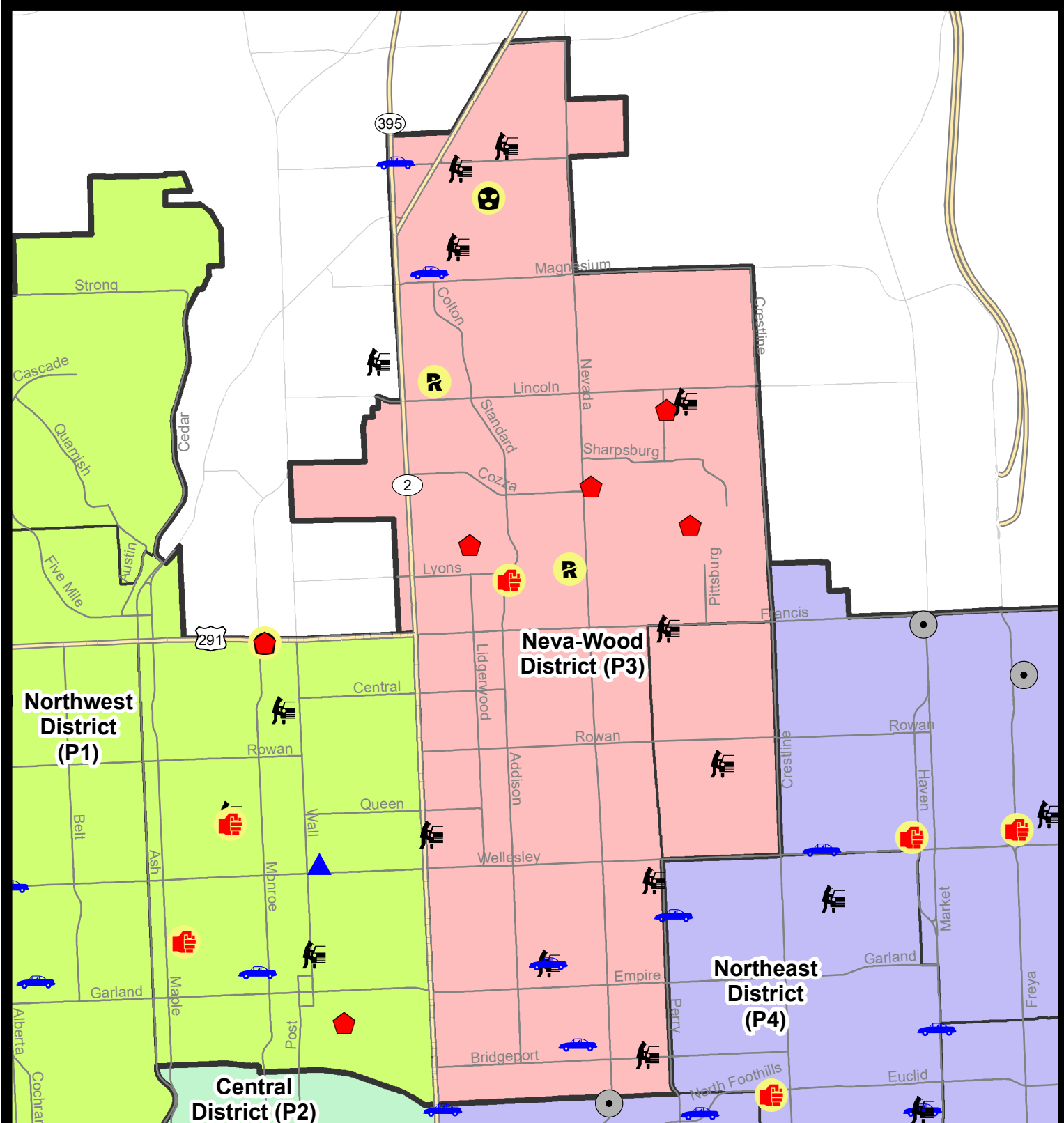
NIBRS Categories (Part 1 Selected)		7 Day Comparison			28 Day Comparison			YTD Comparison		
		Current	Prior	Percent	Current	Prior	Percent	Current	Prior	Percent
Violent	Criminal Homicide	0	0		0	0		0	0	
	Rape	2	1	100.00%	4	1	300.00%	0	0	
	Robbery - Commercial	1	1	0.00%	7	2	250.00%	0	0	
	Robbery - Person	0	0		2	0		0	0	
	Aggravated Assault - Non DV	0	1	-100.00%	6	4	50.00%	0	0	
	Aggravated Assault - DV	1	0		5	2	150.00%	0	0	
Violent Total:		4	3	33.33%	24	9	166.67%	0	0	
Property	Burglary - Residential	4	1	300.00%	8	7	14.29%	0	0	
	Burglary Garage	0	1	-100.00%	2	6	-66.67%	0	0	
	Burglary Commercial	0	5	-100.00%	11	7	57.14%	0	0	
	Larceny	37	63	-41.27%	200	199	0.50%	3	1	200.00%
	Vehicle Theft	4	4	0.00%	27	28	-3.57%	1	0	
	Arson	0	0		0	0		0	0	
Property Total:		45	74	-39.19%	248	247	0.40%	4	1	300.00%
Preliminary Part 1 Crime Totals:		49	77	-36.36%	272	256	6.25%	4	1	300.00%
Current 7 Day Period:		12/26/2021 - 1/1/2022			Prior 7 Day Period:		12/19/2021 - 12/25/2021			
Current 28 Day Period:		12/5/2021 - 1/1/2022			Prior 28 Day Period:		11/7/2021 - 12/4/2021			
Current YTD Day Period:		1/1/2022 - 1/1/2022			Prior YTD Period:		1/1/2021 - 1/1/2021			

Prepared by SPD Crime Analysis Office - Monday, January 3, 2022

NOTE: SPD moved from UCR to the NIBRS reporting standard on 10/4/16 following the transition to a new RMS System. [Numbers on CompStat reports prior to this date should not be used as a comparison to those on this report.](#) Additional info on these reporting standards can be found on the FBI website: <https://ucr.fbi.gov/nibrs-overview>

This chart represents Preliminary counts of selected crime categories from Police Case Reports. Full statistical analysis to determine the confidence level of this data has not been performed. The % change columns on the preliminary counts differ from the percentage change on the NIBRS crime report, sometimes significantly. The CompStat report is designed for operational use and includes only selected NIBRS categories and coding less complex than full NIBRS rules. Official statistics for these and other NIBRS categories can be found on WASPC & FBI websites once available.

















City of Spokane
Neva-Wood District (P3)
Selected Crime Codes
2021-12-26 to 2022-01-01
 Prepared By:
 Crime Analysis Unit
 Spokane Police Department

Legend

NIBRS Events

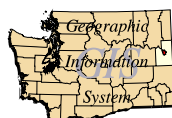
 Criminal Homicide	 Robbery Person	 Burglary Commercial
 Rape	 Aggravated Assault	 Vehicle Prowling
 Robbery Commercial	 Burglary Residential	 Vehicle Theft
 Burglary Garage	 Arson	




For Additional Information on Incidents pertaining to an Area, Trend, or Pattern Contact Information Analysis


*Cases Represent LERMS Crime Codes
 Points may indicate multiple events
 Note: Veh Prowl is only Larceny displayed*

0 0.2 0.4 0.8 Miles





THIS IS NOT A LEGAL DOCUMENT:
 The information shown on this map is compiled from various sources and is subject to constant revision. Information shown on this map should not be used to determine the location of facilities in relationship to property lines, section lines, streets, etc.



Sunday - Saturday

NE - Neva-Wood District (P3)

12/26/2021 TO 1/1/2022



<u>A/C</u>	<u>Offense Statute</u>	<u>Address</u>	<u>Reported Date</u>	<u>Dist</u>
SPB3NL				
C	ASSAULT 2D	6600 N ADDISON ST	12/30/2021	P4
C	RAPE 2D		12/28/2021	P4
C	RAPE OF A CHILD 1D		12/29/2021	P4
C	RESIDENTIAL BURGLARY	1600 E DEVOE LN	12/27/2021	P4
C	RESIDENTIAL BURGLARY	1700 E LINCOLN RD	12/28/2021	P4
C	RESIDENTIAL BURGLARY	1000 E COZZA DR	12/28/2021	P4
A	RESIDENTIAL BURGLARY	200 E WEDGEWOOD AVE	12/28/2021	P3
C	ROBBERY 2D COMMERCIAL	9200 N COLTON ST	12/26/2021	P4
C	THEFT 2D ALL OTHER	700 E BROAD AVE	12/29/2021	
C	THEFT 2D FROM BUILDING	7800 N WILDING DR	12/28/2021	P3
C	THEFT 2D FROM BUILDING	900 E EMPIRE AVE	12/30/2021	P4
C	THEFT 2D FROM MOTOR VEHICLE	400 E HOLLAND AVE	12/27/2021	P3
C	THEFT 2D FROM MOTOR VEHICLE	1200 E BRIDGEPORT AVE	12/27/2021	
C	THEFT 2D SHOPLIFTING	9600 N NEWPORT HWY	12/31/2021	
C	THEFT 3D ALL OTHER	9600 N DIVISION ST	12/26/2021	P3
C	THEFT 3D ALL OTHER	1000 E HEROY AVE	12/28/2021	P3
C	THEFT 3D ALL OTHER	6600 N NEVADA ST	12/30/2021	P3
C	THEFT 3D ALL OTHER	800 E LONGFELLOW AVE	12/29/2021	
C	THEFT 3D ALL OTHER	6000 N ADDISON ST	12/30/2021	
C	THEFT 3D ALL OTHER	9600 N DIVISION ST	1/1/2022	P3
C	THEFT 3D CITY SHOPLIFTING	6700 N DIVISION ST	12/26/2021	P3
C	THEFT 3D CITY SHOPLIFTING	6700 N DIVISION ST	12/28/2021	P4
C	THEFT 3D CITY SHOPLIFTING	5800 N DIVISION ST	12/29/2021	P2
C	THEFT 3D CITY SHOPLIFTING	6700 N DIVISION ST	1/1/2022	P4
C	THEFT 3D FROM MOTOR VEHICLE	8800 N HILL N DALE ST	12/28/2021	P3
C	THEFT 3D FROM MOTOR VEHICLE	4700 N DIVISION ST	12/26/2021	
C	THEFT 3D FROM MOTOR VEHICLE	4700 N DIVISION ST	12/26/2021	
C	THEFT 3D FROM MOTOR VEHICLE	600 E HOLLAND AVE	12/29/2021	
C	THEFT 3D FROM MOTOR VEHICLE	1700 E LINCOLN RD	12/30/2021	
C	THEFT 3D FROM MOTOR VEHICLE	600 E WALTON AVE	1/1/2022	P3
C	THEFT 3D FROM MOTOR VEHICLE	1300 E PRINCETON AVE	12/31/2021	
C	THEFT 3D SHOPLIFTING	9700 N NEWPORT HWY	12/28/2021	P3
C	THEFT 3D SHOPLIFTING	9600 N NEWPORT HWY	12/26/2021	
C	THEFT 3D SHOPLIFTING	5600 N DIVISION ST	12/26/2021	
C	THEFT 3D SHOPLIFTING	9600 N NEWPORT HWY	12/27/2021	
C	THEFT 3D SHOPLIFTING	9100 N NEWPORT HWY	12/27/2021	
C	THEFT 3D SHOPLIFTING	9600 N NEWPORT HWY	12/28/2021	
C	THEFT 3D SHOPLIFTING	4700 N DIVISION ST	12/29/2021	

For protection of victim privacy, the entire address on sexual assault crimes has been redacted.

A/C	Offense Statute	Address	Reported Date	Dist
C	THEFT 3D SHOPLIFTING	5600 N DIVISION ST	12/29/2021	
C	THEFT 3D SHOPLIFTING	9100 N NEWPORT HWY	12/29/2021	
C	THEFT 3D SHOPLIFTING	9600 N NEWPORT HWY	12/29/2021	
C	THEFT 3D SHOPLIFTING	9600 N NEWPORT HWY	12/30/2021	
C	THEFT OF MOTOR VEHICLE	8700 N COLTON ST	12/27/2021	P1
C	THEFT OF MOTOR VEHICLE	700 E COURTLAND AVE	12/29/2021	P3
C	THEFT OF MOTOR VEHICLE	9500 N DIVISION ST	12/31/2021	P4
C	THEFT OF MOTOR VEHICLE	600 E WALTON AVE	1/1/2022	P3
<u>SPB3WH</u>				
C	THEFT 1D FROM MOTOR VEHICLE	1700 E SANSON AVE	12/30/2021	P3
C	THEFT 2D FROM MOTOR VEHICLE	1500 E FRANCIS AVE	12/26/2021	P3
C	THEFT 3D VEHICLE PARTS AND ACCESSORIES	1700 E SANSON AVE	12/30/2021	P3

POLICE SUMMARY - Ending: Saturday, January 1, 2022



NE - Northeast District (P4)

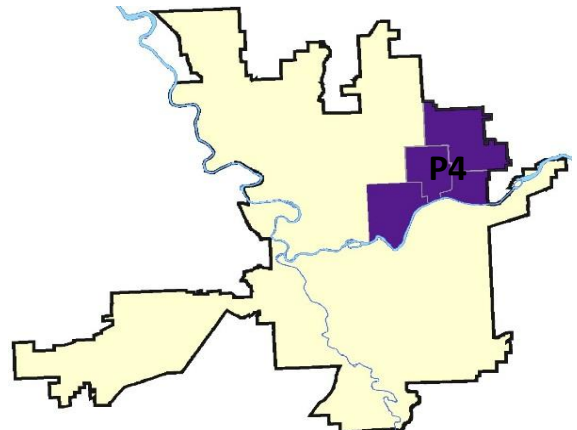
Preliminary IBR Counts

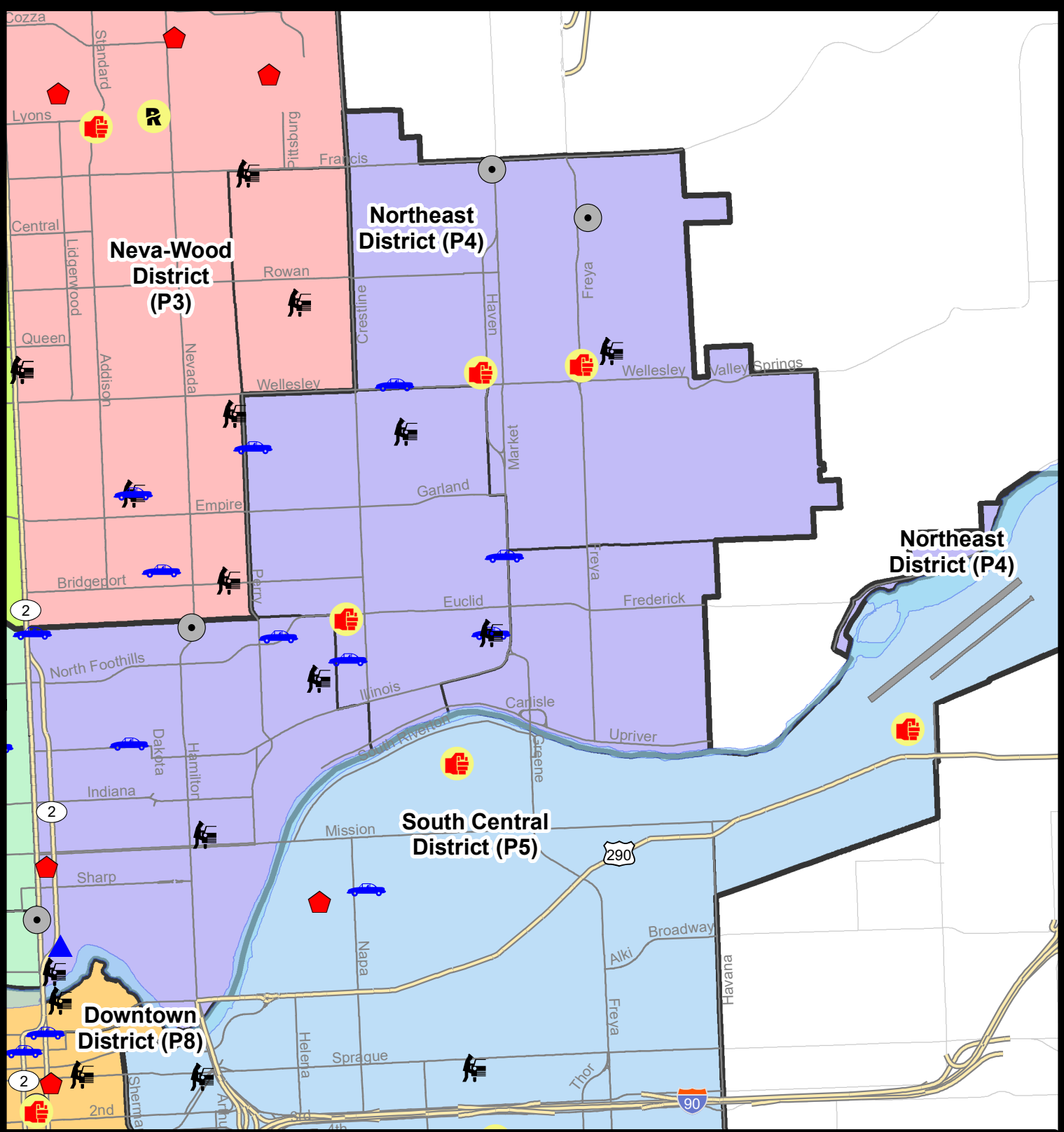
NIBRS Categories (Part 1 Selected)		7 Day Comparison			28 Day Comparison			YTD Comparison		
		Current	Prior	Percent	Current	Prior	Percent	Current	Prior	Percent
Violent	Criminal Homicide	0	0		0	0		0	0	
	Rape	0	1	-100.00%	2	3	-33.33%	0	0	
	Robbery - Commercial	0	0		2	4	-50.00%	0	0	
	Robbery - Person	0	0		1	2	-50.00%	0	0	
	Aggravated Assault - Non DV	2	3	-33.33%	6	7	-14.29%	0	1	-100.00%
	Aggravated Assault - DV	1	0		6	4	50.00%	0	0	
Violent Total:		3	4	-25.00%	17	20	-15.00%	0	1	-100.00%
Property	Burglary - Residential	1	4	-75.00%	15	12	25.00%	0	1	-100.00%
	Burglary Garage	1	2	-50.00%	5	11	-54.55%	1	0	
	Burglary Commercial	3	5	-40.00%	11	10	10.00%	1	0	
	Larceny	21	12	75.00%	83	95	-12.63%	4	0	
	Vehicle Theft	8	5	60.00%	21	25	-16.00%	2	1	100.00%
	Arson	0	1	-100.00%	1	0		0	0	
Property Total:		34	29	17.24%	136	153	-11.11%	8	2	300.00%
Preliminary Part 1 Crime Totals:		37	33	12.12%	153	173	-11.56%	8	3	166.67%
Current 7 Day Period:		12/26/2021 - 1/1/2022			Prior 7 Day Period:		12/19/2021 - 12/25/2021			
Current 28 Day Period:		12/5/2021 - 1/1/2022			Prior 28 Day Period:		11/7/2021 - 12/4/2021			
Current YTD Day Period:		1/1/2022 - 1/1/2022			Prior YTD Period:		1/1/2021 - 1/1/2021			

Prepared by SPD Crime Analysis Office - Monday, January 3, 2022

NOTE: SPD moved from UCR to the NIBRS reporting standard on 10/4/16 following the transition to a new RMS System. [Numbers on CompStat reports prior to this date should not be used as a comparison to those on this report.](#) Additional info on these reporting standards can be found on the FBI website: <https://ucr.fbi.gov/nibrs-overview>

This chart represents Preliminary counts of selected crime categories from Police Case Reports. Full statistical analysis to determine the confidence level of this data has not been performed. The % change columns on the preliminary counts differ from the percentage change on the NIBRS crime report, sometimes significantly. The CompStat report is designed for operational use and includes only selected NIBRS categories and coding less complex than full NIBRS rules. Official statistics for these and other NIBRS categories can be found on WASPC & FBI websites once available.





City of Spokane
Northeast District (P4)
Selected Crime Codes
2021-12-26 to 2022-01-01

Prepared By:
Crime Analysis Unit
Spokane Police Department

Legend

NIBRS Events

Criminal Homicide	Robbery Person	Burglary Commercial
Rape	Aggravated Assault	Vehicle Prowling
Robbery Commercial	Burglary Residential	Vehicle Theft
	Burglary Garage	Arson

*Cases Represent LERMS Crime Codes
 Points may indicate multiple events
 Note: Veh Prowl is only Larceny displayed*

SPokane Police

For Additional Information on Incidents pertaining to an Area, Trend, or Pattern Contact Information Analysis

0 0.2 0.4 0.8 Miles

Geographic Information System

SPokane

THIS IS NOT A LEGAL DOCUMENT:
 The information shown on this map is compiled from various sources and is subject to constant revision. Information shown on this map should not be used to determine the location of facilities in relationship to property lines, section lines, streets, etc.

Sunday - Saturday

NE - Northeast District (P4)

12/26/2021 TO 1/1/2022



<u>A/C</u>	<u>Offense Statute</u>	<u>Address</u>	<u>Reported Date</u>	<u>Dist</u>
<u>SPB4BE</u>				
C	ASSAULT 3D WEAPON OR NEGLIGENT INJURY	3000 N MARTIN ST	12/30/2021	P4
C	THEFT 2D ALL OTHER	3200 N MARKET ST	12/29/2021	P4
C	THEFT 2D ALL OTHER	2700 N MARTIN ST	1/1/2022	P4
C	THEFT 2D FROM BUILDING	3500 N MARKET ST	12/30/2021	P4
C	THEFT 2D VEHICLE PARTS AND ACCESSORIES	2900 N HAVEN ST	12/27/2021	P4
C	THEFT 3D FROM MOTOR VEHICLE	2900 N HAVEN ST	12/27/2021	P4
C	THEFT OF A FIREARM FROM MOTOR VEHICLE	2400 E LONGFELLOW AVE	1/1/2022	P4
A	THEFT OF MOTOR VEHICLE	2900 N HAVEN ST	12/27/2021	P4
C	THEFT OF MOTOR VEHICLE	3500 N MARKET ST	12/30/2021	P4
C	THEFT OF MOTOR VEHICLE	1400 E RICH AVE	1/1/2022	P4
C	THEFT OF MOTOR VEHICLE	2700 N MARTIN ST	1/1/2022	P4
<u>SPB4HI</u>				
C	ASSAULT 1D	2900 E BROAD AVE	12/27/2021	P4
C	BURGLARY 2D COMMERCIAL	5800 N FREYA ST	12/31/2021	P4
C	BURGLARY 2D COMMERCIAL	6200 N MARKET ST	1/1/2022	P4
C	BURGLARY 2D FENCED AREA	3500 E ROWAN AVE	12/29/2021	P4
C	BURGLARY 2D FENCED AREA	4800 N REBECCA ST	1/1/2022	P4
C	DRIVE BY SHOOTING	4700 N FREYA ST	12/29/2021	P4
C	TAKING MOTOR VEHICLE WITHOUT PERMISSION 2D	4700 N ALTAMONT ST	12/26/2021	P4
C	THEFT 2D ALL OTHER	3500 N RALPH ST	12/26/2021	
C	THEFT 3D ALL OTHER	2600 E EVERETT AVE	12/27/2021	P4
C	THEFT 3D FROM MOTOR VEHICLE	4800 N REBECCA ST	1/1/2022	P4
C	THEFT OF A FIREARM FROM BUILDING	5100 N JULIA ST	12/30/2021	P4
<u>SPB4LO</u>				
A	BURGLARY 2D COMMERCIAL	3000 N NEVADA ST	12/28/2021	P4
C	BURGLARY 2D GARAGE	900 N RUBY PL	1/1/2022	P4
C	RESIDENTIAL BURGLARY	0 E SINTO AVE	12/29/2021	P2
C	THEFT 1D FROM MOTOR VEHICLE	700 N DIVISION ST	12/29/2021	
C	THEFT 2D ALL OTHER	2900 N PITTSBURG ST	12/28/2021	P4
C	THEFT 3D ALL OTHER	1800 E ILLINOIS AVE	12/27/2021	
C	THEFT 3D CITY FROM BUILDING	200 E NORTH FOOTHILLS DR	12/30/2021	P2
C	THEFT 3D FROM MOTOR VEHICLE	900 E MISSION AVE	12/28/2021	P4
C	THEFT 3D FROM MOTOR VEHICLE	2600 N MAGNOLIA ST	12/26/2021	
C	THEFT 3D VEHICLE PARTS AND ACCESSORIES	600 E NORTH FOOTHILLS DR	12/29/2021	P4
C	THEFT 3D VEHICLE PARTS AND ACCESSORIES	2600 N MAGNOLIA ST	12/28/2021	
C	THEFT OF MOTOR VEHICLE	500 E MONTGOMERY AVE	12/26/2021	P2
C	THEFT OF MOTOR VEHICLE	2900 N HOGAN ST	12/29/2021	P3

For protection of victim privacy, the entire address on sexual assault crimes has been redacted.

<u>A/C</u>	<u>Offense Statute</u>	<u>Address</u>	<u>Reported Date</u>	<u>Dist</u>
C	THEFT OF MOTOR VEHICLE	3000 N DIVISION ST	12/31/2021	P2
<u>SPB4MI</u>				
C	THEFT 3D FROM BUILDING	2600 N MARKET ST	12/26/2021	P4

SPOKANE POLICE DEPARTMENT



SOUTH **Police Service Area**

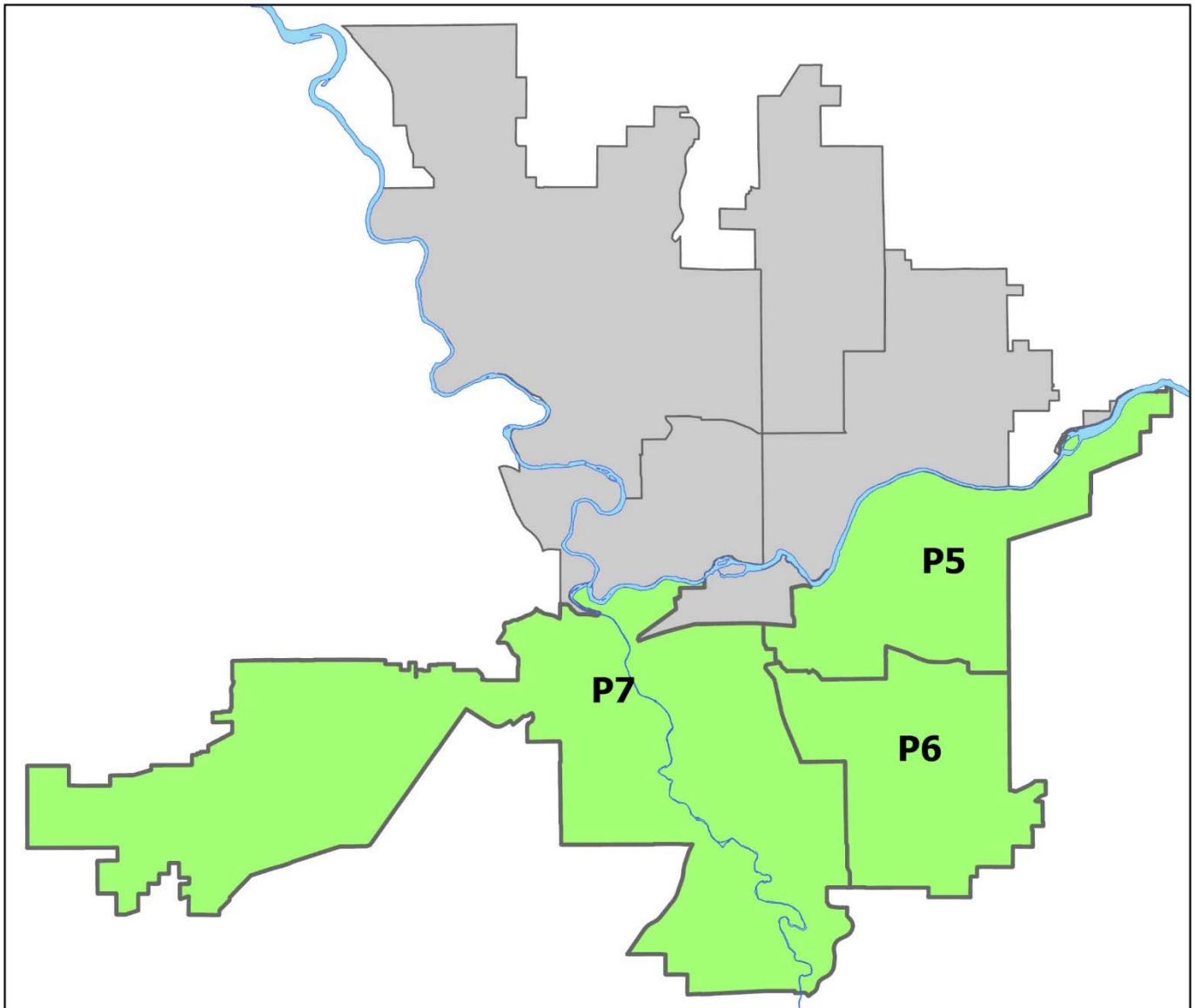
PSA Commander

Captain Brad Arleth

South Central District (P5)

Southeast District (P6)

Southwest District (P7)



POLICE SUMMARY - Ending: Saturday, January 1, 2022

SOUTH PRECINCT (P5, P6, and P7)



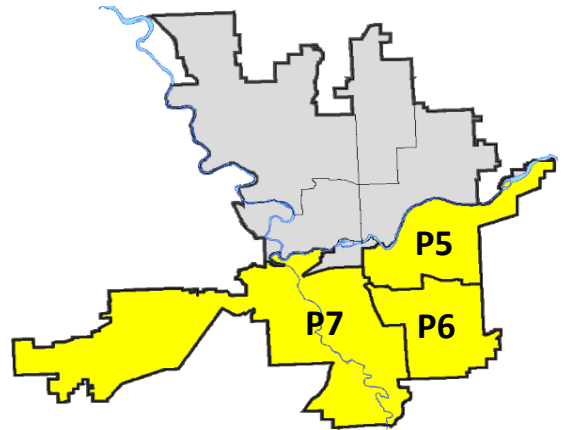
Preliminary IBR Counts

NIBRS Categories (Part 1 Selected)		7 Day Comparison			28 Day Comparison			YTD Comparison		
		Current	Prior	Percent	Current	Prior	Percent	Current	Prior	Percent
Violent	Criminal Homicide	0	0		0	1	-100.00%	0	0	
	Rape	0	0		1	6	-83.33%	0	1	-100.00%
	Robbery - Commercial	0	0		1	2	-50.00%	0	0	
	Robbery - Person	0	2	-100.00%	2	3	-33.33%	0	0	
	Aggravated Assault - Non DV	0	1	-100.00%	3	6	-50.00%	0	0	
	Aggravated Assault - DV	4	5	-20.00%	11	8	37.50%	3	0	
Violent Total:		4	8	-50.00%	18	26	-30.77%	3	1	200.00%
Property	Burglary - Residential	3	5	-40.00%	21	17	23.53%	0	2	-100.00%
	Burglary Garage	3	0		7	11	-36.36%	1	0	
	Burglary Commercial	0	3	-100.00%	10	10	0.00%	0	0	
	Larceny	38	38	0.00%	178	212	-16.04%	2	3	-33.33%
	Vehicle Theft	4	4	0.00%	19	33	-42.42%	0	1	-100.00%
	Arson	1	0		2	0		0	0	
Property Total:		49	50	-2.00%	237	283	-16.25%	3	6	-50.00%
Preliminary Part 1 Crime Totals:		53	58	-8.62%	255	309	-17.48%	6	7	-14.29%
Current 7 Day Period:		12/26/2021 - 1/1/2022			Prior 7 Day Period:		12/19/2021 - 12/25/2021			
Current 28 Day Period:		12/5/2021 - 1/1/2022			Prior 28 Day Period:		11/7/2021 - 12/4/2021			
Current YTD Day Period:		1/1/2022 - 1/1/2022			Prior YTD Period:		1/1/2021 - 1/1/2021			

Prepared by SPD Crime Analysis Office - Monday, January 3, 2022

NOTE: SPD moved from UCR to the NIBRS reporting standard on 10/4/16 following the transition to a new RMS System. [Numbers on CompStat reports prior to this date should not be used as a comparison to those on this report.](#) Additional info on these reporting standards can be found on the FBI website: <https://ucr.fbi.gov/nibrs-overview>

This chart represents Preliminary counts of selected crime categories from Police Case Reports. Full statistical analysis to determine the confidence level of this data has not been performed. The % change columns on the preliminary counts differ from the percentage change on the NIBRS crime report, sometimes significantly. The CompStat report is designed for operational use and includes only selected NIBRS categories and coding less complex than full NIBRS rules. Official statistics for these and other NIBRS categories can be found on WASPC & FBI websites once available.



POLICE SUMMARY - Ending: Saturday, January 1, 2022



SE - South Central District (P5)

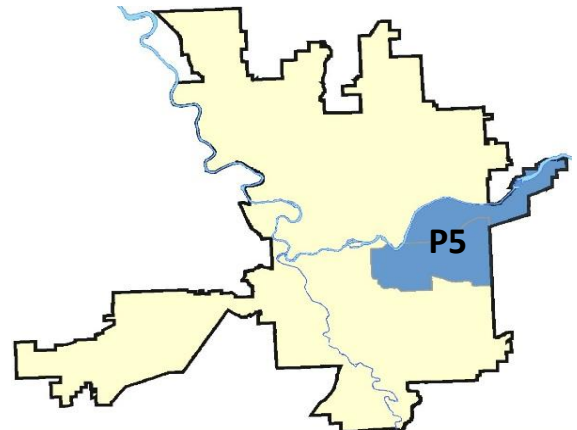
Preliminary IBR Counts

NIBRS Categories (Part 1 Selected)		7 Day Comparison			28 Day Comparison			YTD Comparison		
		Current	Prior	Percent	Current	Prior	Percent	Current	Prior	Percent
Violent	Criminal Homicide	0	0		0	0		0	0	
	Rape	0	0		0	3	-100.00%	0	1	-100.00%
	Robbery - Commercial	0	0		1	0		0	0	
	Robbery - Person	0	0		0	2	-100.00%	0	0	
	Aggravated Assault - Non DV	0	0		1	3	-66.67%	0	0	
	Aggravated Assault - DV	3	2	50.00%	6	3	100.00%	2	0	
Violent Total:		3	2	50.00%	8	11	-27.27%	2	1	100.00%
Property	Burglary - Residential	1	1	0.00%	4	6	-33.33%	0	0	
	Burglary Garage	0	0		1	2	-50.00%	0	0	
	Burglary Commercial	0	1	-100.00%	7	7	0.00%	0	0	
	Larceny	8	13	-38.46%	48	63	-23.81%	0	0	
	Vehicle Theft	2	3	-33.33%	13	12	8.33%	0	0	
	Arson	1	0		2	0		0	0	
Property Total:		12	18	-33.33%	75	90	-16.67%	0	0	
Preliminary Part 1 Crime Totals:		15	20	-25.00%	83	101	-17.82%	2	1	100.00%
Current 7 Day Period:		12/26/2021 - 1/1/2022			Prior 7 Day Period:		12/19/2021 - 12/25/2021			
Current 28 Day Period:		12/5/2021 - 1/1/2022			Prior 28 Day Period:		11/7/2021 - 12/4/2021			
Current YTD Day Period:		1/1/2022 - 1/1/2022			Prior YTD Period:		1/1/2021 - 1/1/2021			


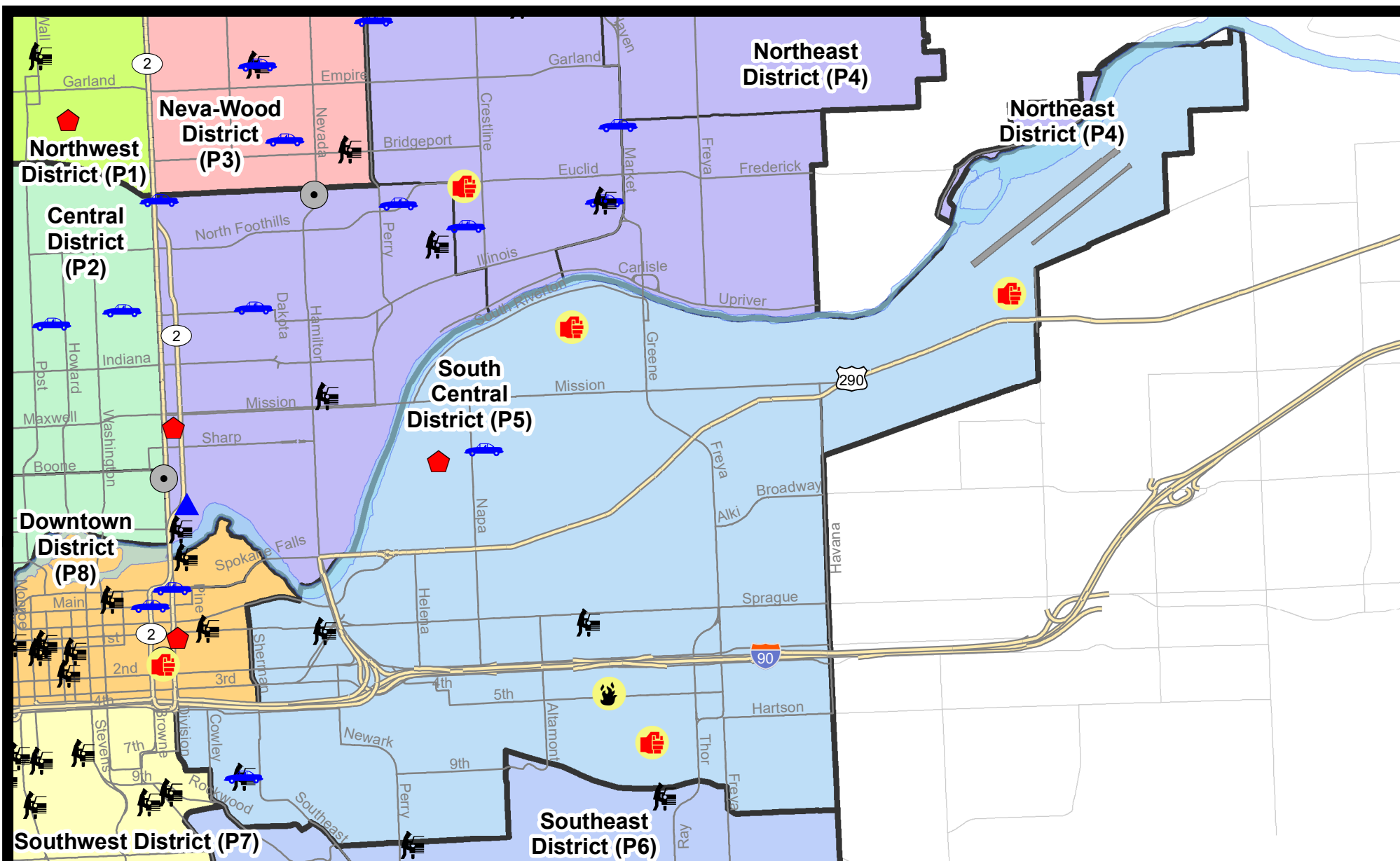
Prepared by SPD Crime Analysis Office - Monday, January 3, 2022

NOTE: SPD moved from UCR to the NIBRS reporting standard on 10/4/16 following the transition to a new RMS System. [Numbers on CompStat reports prior to this date should not be used as a comparison to those on this report.](#) Additional info on these reporting standards can be found on the FBI website: <https://ucr.fbi.gov/nibrs-overview>

This chart represents Preliminary counts of selected crime categories from Police Case Reports. Full statistical analysis to determine the confidence level of this data has not been performed. The % change columns on the preliminary counts differ from the percentage change on the NIBRS crime report, sometimes significantly. The CompStat report is designed for operational use and includes only selected NIBRS categories and coding less complex than full NIBRS rules. Official statistics for these and other NIBRS categories can be found on WASPC & FBI websites once available.



Note: On 2/10/21 a portion of the Police Block SPC5EC became part of the Downtown Precinct (SPD8EC); Consequently activity in P5 will appear lower if compared to printed CompStat reports prior to 2/10/21



City of Spokane
South Central District (P5)
Selected
Crime Types
2021-12-26 to 2022-01-01

Prepared By:
Crime Analysis Unit
Spokane Police Department

Legend

NIBRS Events



Criminal Homicide



Rape



Robbery Commercial



Robbery Person



Aggravated Assault



Burglary Residential



Burglary Garage



Burglary Commercial



Vehicle Prowling



Vehicle Theft



Arson

Cases Represent LERMS Crime Codes

Points may indicate multiple events

Note: Veh Prowl is only Larceny category displayed



For Additional Information on Incidents
 pertaining to an Area, Trend, or Pattern
 Contact Information Analysis

0 0.2 0.4 0.6 0.8 1 Miles



THIS IS NOT A LEGAL DOCUMENT:
 The information shown on this map is compiled
 from various sources and is subject to constant
 revision. Information shown on this map should
 not be used to determine the location of facilities
 in relationship to property lines, section lines,
 streets, etc.

Sunday - Saturday

SE - South Central District (P5)

12/26/2021 TO 1/1/2022



<u>A/C</u>	<u>Offense Statute</u>	<u>Address</u>	<u>Reported Date</u>	<u>Dist</u>
<u>SPC5EC</u>				
C	ARSON 2D	2800 E 5TH AVE	12/31/2021	P4
C	ASSAULT 3D WEAPON OR NEGLIGENT INJURY	3100 E 8TH AVE	12/27/2021	P6
A	BURGLARY 2D FENCED AREA	2800 E 1ST AVE	12/30/2021	P5
C	THEFT 2D FROM MOTOR VEHICLE	300 E 8TH AVE	12/27/2021	P6
C	THEFT 3D ALL OTHER	1200 E TRENT AVE	12/30/2021	P6
C	THEFT 3D FROM MOTOR VEHICLE	900 E SPRAGUE AVE	12/26/2021	P5
C	THEFT 3D FROM MOTOR VEHICLE	0 S LACEY ST	12/27/2021	
A	THEFT 3D VEHICLE PARTS AND ACCESSORIES	700 S FREYA ST	12/29/2021	P5
C	THEFT OF MOTOR VEHICLE	300 E 8TH AVE	12/27/2021	P6
<u>SPC5GP</u>				
C	ASSAULT 2D	1900 N LACEY ST	1/1/2022	P6
C	ASSAULT 2D	5500 E UNION AVE	1/1/2022	P6
A	BURGLARY 2D FENCED AREA	3900 E TRENT AVE	12/26/2021	P4
C	IBR Purposes Only - Motor Vehicle Theft	2000 E BOONE AVE	12/31/2021	P5
C	IBR Purposes Only - Theft of Motor Vehicle Parts or Accessori	3000 E MISSION AVE	12/30/2021	P5
C	RESIDENTIAL BURGLARY	1700 E DESMET AVE	12/29/2021	P6

POLICE SUMMARY - Ending: Saturday, January 1, 2022



SE - Southeast District (P6)

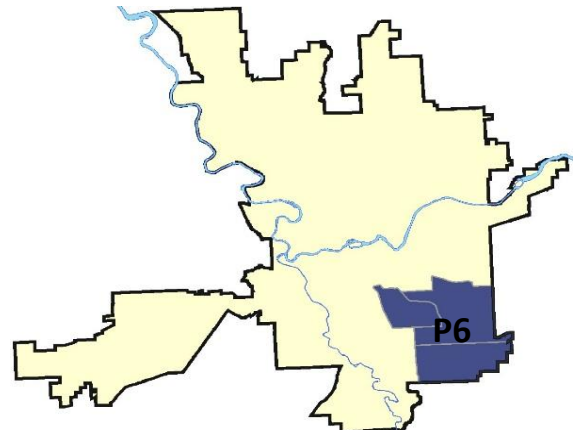
Preliminary IBR Counts

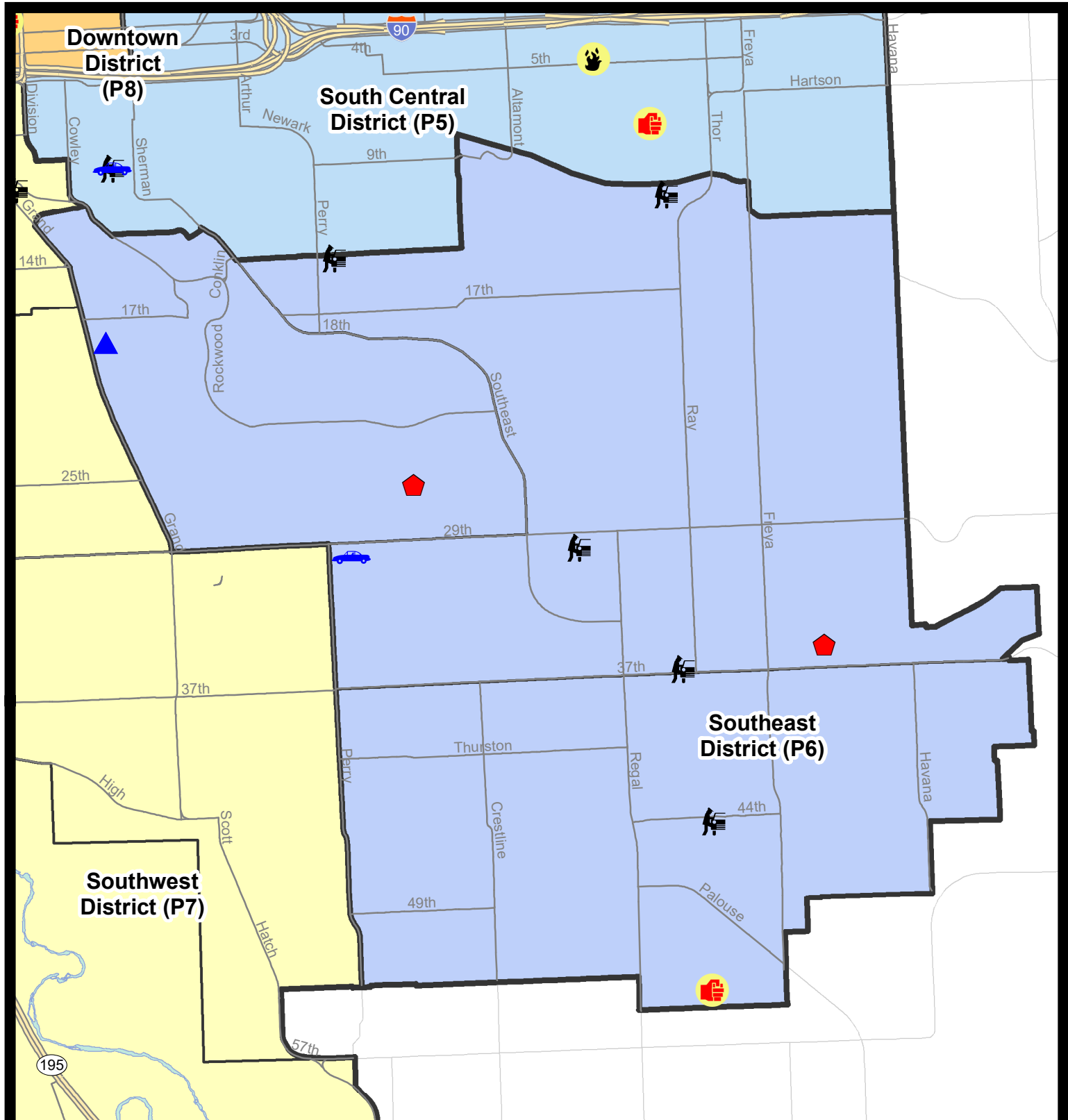
NIBRS Categories (Part 1 Selected)		7 Day Comparison			28 Day Comparison			YTD Comparison		
		Current	Prior	Percent	Current	Prior	Percent	Current	Prior	Percent
Violent	Criminal Homicide	0	0		0	0		0	0	
	Rape	0	0		0	1	-100.00%	0	0	
	Robbery - Commercial	0	0		0	2	-100.00%	0	0	
	Robbery - Person	0	0		0	0		0	0	
	Aggravated Assault - Non DV	0	0		1	3	-66.67%	0	0	
	Aggravated Assault - DV	1	2	-50.00%	3	1	200.00%	1	0	
Violent Total:		1	2	-50.00%	4	7	-42.86%	1	0	
Property	Burglary - Residential	2	0		5	1	400.00%	0	0	
	Burglary Garage	2	0		2	4	-50.00%	1	0	
	Burglary Commercial	0	0		0	1	-100.00%	0	0	
	Larceny	11	9	22.22%	52	52	0.00%	1	1	0.00%
	Vehicle Theft	1	0		2	4	-50.00%	0	0	
	Arson	0	0		0	0		0	0	
Property Total:		16	9	77.78%	61	62	-1.61%	2	1	100.00%
Preliminary Part 1 Crime Totals:		17	11	54.55%	65	69	-5.80%	3	1	200.00%
Current 7 Day Period:		12/26/2021 - 1/1/2022			Prior 7 Day Period:		12/19/2021 - 12/25/2021			
Current 28 Day Period:		12/5/2021 - 1/1/2022			Prior 28 Day Period:		11/7/2021 - 12/4/2021			
Current YTD Day Period:		1/1/2022 - 1/1/2022			Prior YTD Period:		1/1/2021 - 1/1/2021			

Prepared by SPD Crime Analysis Office - Monday, January 3, 2022

NOTE: SPD moved from UCR to the NIBRS reporting standard on 10/4/16 following the transition to a new RMS System. [Numbers on CompStat reports prior to this date should not be used as a comparison to those on this report.](#) Additional info on these reporting standards can be found on the FBI website: <https://ucr.fbi.gov/nibrs-overview>

This chart represents Preliminary counts of selected crime categories from Police Case Reports. Full statistical analysis to determine the confidence level of this data has not been performed. The % change columns on the preliminary counts differ from the percentage change on the NIBRS crime report, sometimes significantly. The CompStat report is designed for operational use and includes only selected NIBRS categories and coding less complex than full NIBRS rules. Official statistics for these and other NIBRS categories can be found on WASPC & FBI websites once available.





City of Spokane
Southeast District (P6)
Selected
Crime Codes
2021-12-26 to 2022-01-01
Prepared By:
Crime Analysis Unit
Spokane Police Department

Legend

NIBRS Events



Criminal Homicide



Rape



Robbery Commercial



Robbery Person



Aggravated Assault



Burglary Residential



Burglary Garage



Burglary Commercial



Vehicle Prowling



Vehicle Theft



Arson



Cases Represent LERMS Crime Codes
 Points may indicate multiple events
 Note: Veh Prowl is only Larceny displayed

For Additional Information on
 Incidents pertaining to an
 Area, Trend, or Pattern
 Contact Information Analysis

0 0.15 0.3 0.6 Miles



THIS IS NOT A LEGAL DOCUMENT:
 The information shown on this map is compiled
 from various sources and is subject to constant
 revision. Information shown on this map should
 not be used to determine the location of facilities
 in relationship to property lines, section lines,
 streets, etc.

Sunday - Saturday

SE - Southeast District (P6)

12/26/2021 TO 1/1/2022



<u>A/C</u>	<u>Offense Statute</u>	<u>Address</u>	<u>Reported Date</u>	<u>Dist</u>
<u>SPC6LH</u>				
C	RESIDENTIAL BURGLARY	3900 E 36TH AVE	12/29/2021	P6
C	THEFT 1D FROM MOTOR VEHICLE	1400 E 14TH AVE	12/31/2021	
C	THEFT 2D FROM BUILDING	3900 E 36TH AVE	12/29/2021	P6
C	THEFT 2D FROM MOTOR VEHICLE	2600 E 29TH AVE	12/28/2021	P6
C	THEFT 3D FROM MOTOR VEHICLE	3100 E 11TH AVE	12/26/2021	
C	THEFT 3D FROM MOTOR VEHICLE	3100 E 37TH AVE	12/29/2021	
C	THEFT 3D SHOPLIFTING	2600 E 29TH AVE	12/31/2021	
C	THEFT 3D VEHICLE PARTS AND ACCESSORIES	3100 E 37TH AVE	12/29/2021	
C	THEFT OF MOTOR VEHICLE	1400 E 30TH AVE	12/30/2021	P6
<u>SPC6RW</u>				
C	BURGLARY 1D GARAGE	300 E 18TH AVE	1/1/2022	P6
C	BURGLARY 2D GARAGE	300 E 18TH AVE	12/31/2021	P6
C	RESIDENTIAL BURGLARY	2500 S MAGNOLIA ST	12/27/2021	P6
<u>SPC6SG</u>				
C	ASSAULT 2D	3300 E 55TH AVE	1/1/2022	P6
C	THEFT 1D FROM MOTOR VEHICLE	3200 E 44TH AVE	12/31/2021	P6
C	THEFT 2D SHOPLIFTING	4300 S REGAL ST	1/1/2022	
C	THEFT 3D ALL OTHER	4300 S CRAFTSMAN CT	12/29/2021	P6
C	THEFT 3D ALL OTHER	3700 S CRESTLINE ST	12/27/2021	

POLICE SUMMARY - Ending: Saturday, January 1, 2022



SW - Southwest District (P7)

Preliminary IBR Counts

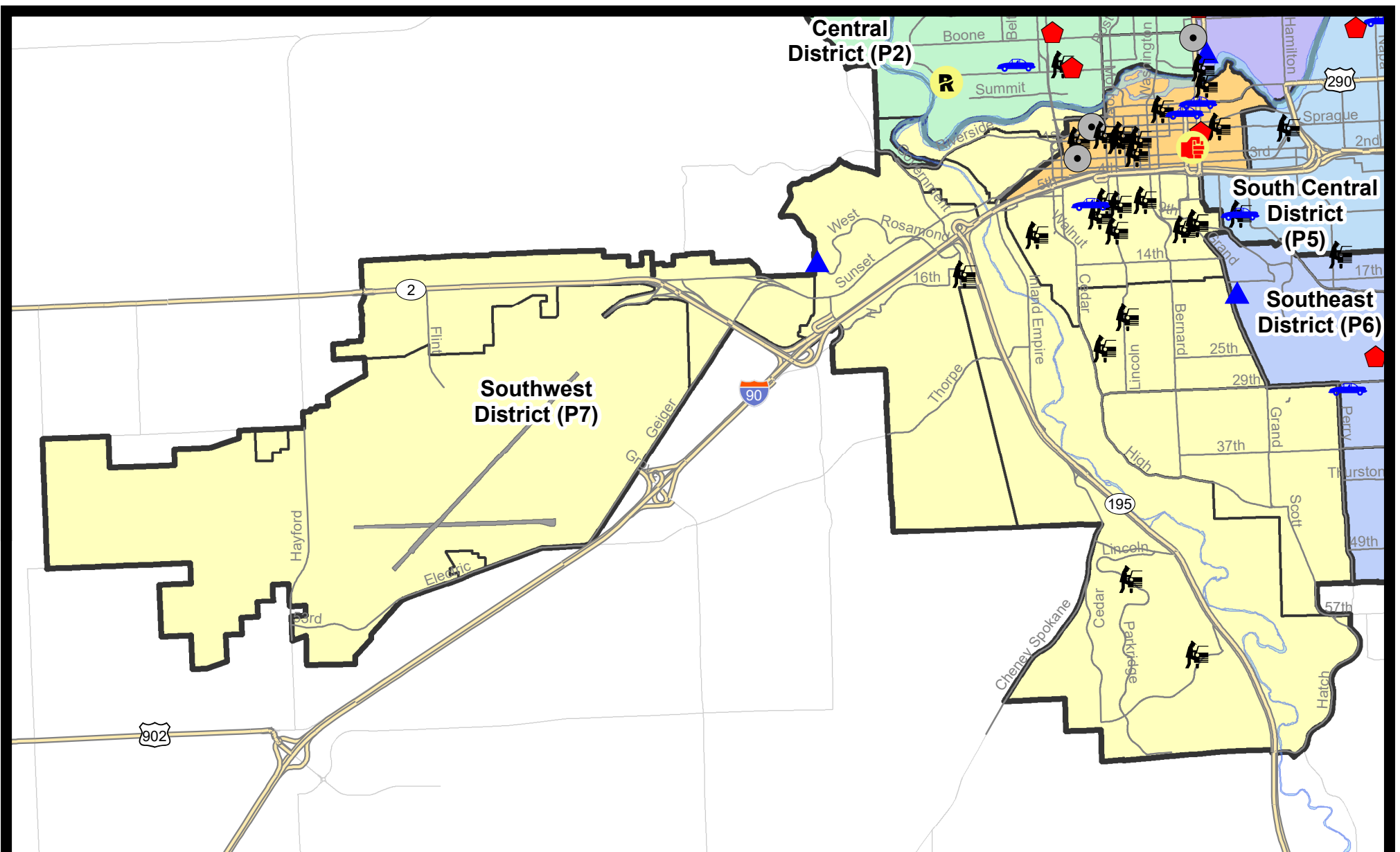
NIBRS Categories (Part 1 Selected)		7 Day Comparison			28 Day Comparison			YTD Comparison		
		Current	Prior	Percent	Current	Prior	Percent	Current	Prior	Percent
Violent	Criminal Homicide	0	0		0	1	-100.00%	0	0	
	Rape	0	0		1	2	-50.00%	0	0	
	Robbery - Commercial	0	0		0	0		0	0	
	Robbery - Person	0	2	-100.00%	2	1	100.00%	0	0	
	Aggravated Assault - Non DV	0	1	-100.00%	1	0		0	0	
	Aggravated Assault - DV	0	1	-100.00%	2	4	-50.00%	0	0	
Violent Total:		0	4	-100.00%	6	8	-25.00%	0	0	
Property	Burglary - Residential	0	4	-100.00%	12	10	20.00%	0	2	-100.00%
	Burglary Garage	1	0		4	5	-20.00%	0	0	
	Burglary Commercial	0	2	-100.00%	3	2	50.00%	0	0	
	Larceny	19	16	18.75%	78	97	-19.59%	1	2	-50.00%
	Vehicle Theft	1	1	0.00%	4	17	-76.47%	0	1	-100.00%
	Arson	0	0		0	0		0	0	
Property Total:		21	23	-8.70%	101	131	-22.90%	1	5	-80.00%
Preliminary Part 1 Crime Totals:		21	27	-22.22%	107	139	-23.02%	1	5	-80.00%
Current 7 Day Period:		12/26/2021 - 1/1/2022			Prior 7 Day Period:		12/19/2021 - 12/25/2021			
Current 28 Day Period:		12/5/2021 - 1/1/2022			Prior 28 Day Period:		11/7/2021 - 12/4/2021			
Current YTD Day Period:		1/1/2022 - 1/1/2022			Prior YTD Period:		1/1/2021 - 1/1/2021			

Prepared by SPD Crime Analysis Office - Monday, January 3, 2022

NOTE: SPD moved from UCR to the NIBRS reporting standard on 10/4/16 following the transition to a new RMS System. [Numbers on CompStat reports prior to this date should not be used as a comparison to those on this report.](#) Additional info on these reporting standards can be found on the FBI website: <https://ucr.fbi.gov/nibrs-overview>

This chart represents Preliminary counts of selected crime categories from Police Case Reports. Full statistical analysis to determine the confidence level of this data has not been performed. The % change columns on the preliminary counts differ from the percentage change on the NIBRS crime report, sometimes significantly. The CompStat report is designed for operational use and includes only selected NIBRS categories and coding less complex than full NIBRS rules. Official statistics for these and other NIBRS categories can be found on WASPC & FBI websites once available.





City of Spokane
Southwest District (P7)
Selected
Crime Types
2021-12-26 to 2022-01-01
 Prepared By:
 Crime Analysis Unit
 Spokane Police Department

Legend

NIBRS Events

- | | | | |
|-------------------|--------------------|----------------------|---------------------|
| Criminal Homicide | Robbery Commercial | Aggravated Assault | Burglary Commercial |
| Rape | Robbery Person | Burglary Residential | Vehicle Prowling |
| | Burglary Garage | Vehicle Theft | Arson |

Cases Represent LERMS Crime Codes
 Points may indicate multiple events
 Note: Veh Prowl is only Larceny category displayed



For Additional Information on Incidents
 pertaining to an Area, Trend, or Pattern
 Contact Information Analysis

0 0.2 0.4 0.6 0.8 1 1.2 1.4 1.6 Miles



THIS IS NOT A LEGAL DOCUMENT:
 The information shown on this map is compiled
 from various sources and is subject to constant
 revision. Information shown on this map should
 not be used to determine the location of facilities
 in relationship to property lines, section lines,
 streets, etc.



Sunday - Saturday

SE - Southwest District (P7)

12/26/2021 TO 1/1/2022



<u>A/C</u>	<u>Offense Statute</u>	<u>Address</u>	<u>Reported Date</u>	<u>Dist</u>
<u>SPD7BA</u>				
C	THEFT 3D ALL OTHER	S CHESTNUT ST / W PACIFIC AVE	12/28/2021	
<u>SPD7CH</u>				
C	THEFT 2D ALL OTHER	W 6TH AVE / S MONROE ST	12/29/2021	
C	THEFT 2D FROM MOTOR VEHICLE	1100 W 8TH AVE	12/28/2021	
C	THEFT 2D FROM MOTOR VEHICLE	700 S LINCOLN ST	12/28/2021	
C	THEFT 2D FROM MOTOR VEHICLE	100 W CLIFF DR	12/28/2021	
C	THEFT 2D FROM MOTOR VEHICLE	0 W ROCKWOOD BLVD	12/30/2021	
C	THEFT 3D ALL OTHER	1200 S JEFFERSON ST	12/28/2021	
C	THEFT 3D CITY FROM BUILDING	1400 W 6TH AVE	1/1/2022	P7
C	THEFT 3D FROM MOTOR VEHICLE	500 W 7TH AVE	12/26/2021	P5
C	THEFT 3D FROM MOTOR VEHICLE	1000 W 7TH AVE	12/27/2021	P7
C	THEFT 3D FROM MOTOR VEHICLE	1700 W 10TH AVE	12/26/2021	
C	THEFT 3D FROM MOTOR VEHICLE	0 W ROCKWOOD BLVD	12/28/2021	
C	THEFT 3D FROM MOTOR VEHICLE	1000 S MONROE ST	12/29/2021	
C	THEFT 3D SHOPLIFTING	900 S MONROE ST	12/28/2021	P7
C	THEFT OF MOTOR VEHICLE	1200 W 7TH AVE	12/28/2021	P7
<u>SPD7GT</u>				
C	THEFT 3D FROM MOTOR VEHICLE	2600 W 15TH AVE	12/28/2021	
<u>SPD7LC</u>				
A	THEFT 3D FROM MOTOR VEHICLE	5100 S LINCOLN WAY	12/26/2021	P7
C	THEFT 3D FROM MOTOR VEHICLE	300 W BRISTOL AVE	12/28/2021	
<u>SPD7MC</u>				
C	THEFT 2D FROM MOTOR VEHICLE	800 W 20TH AVE	12/28/2021	P7
C	THEFT 3D FROM MOTOR VEHICLE	1100 W 23RD AVE	12/27/2021	
<u>SPD7WH</u>				
C	BURGLARY 2D GARAGE	4300 W DESKA DR	12/31/2021	

SPOKANE POLICE DEPARTMENT

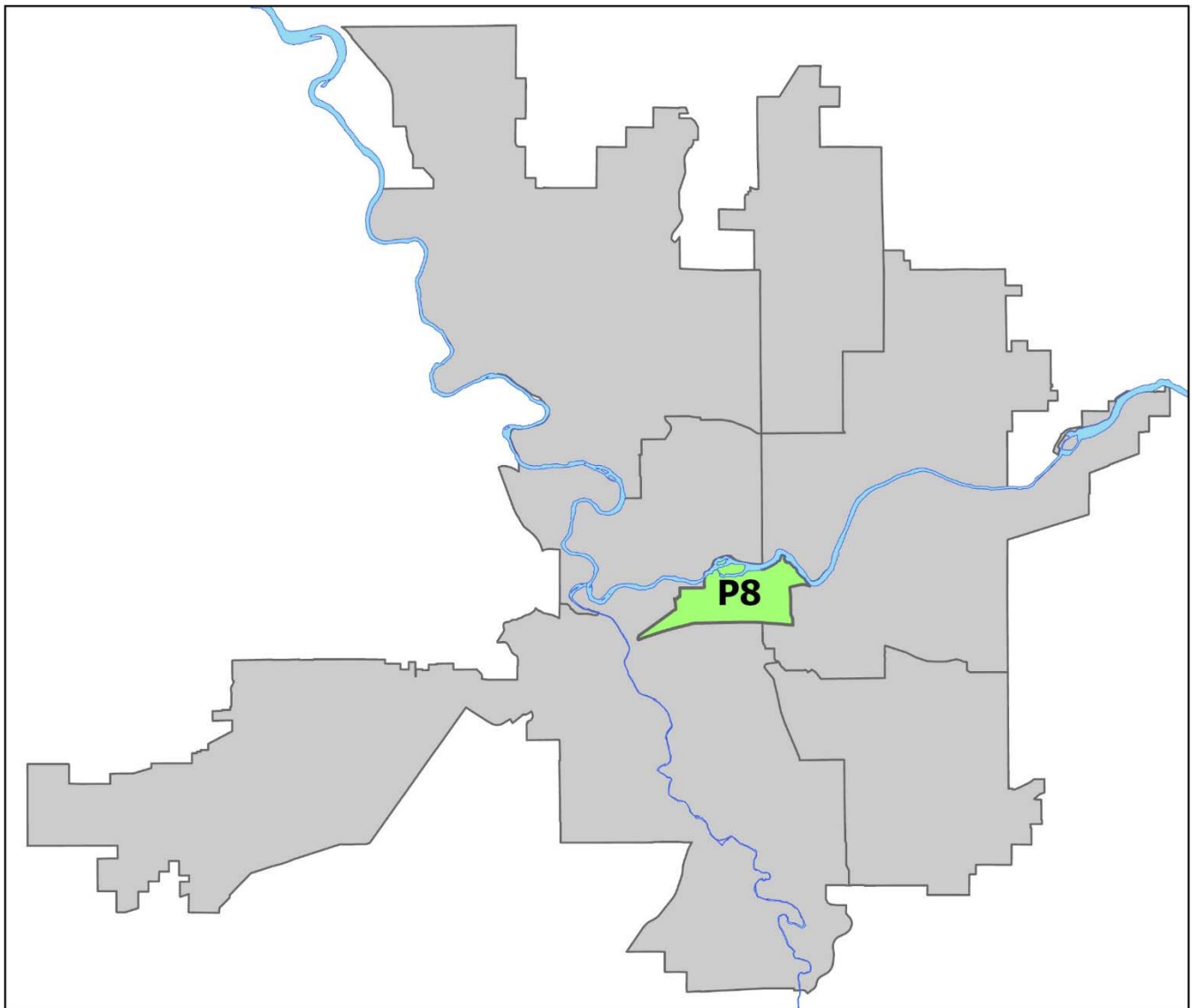
DOWNTOWN

Police Service Area



PSA Commander

Captain David Singley



POLICE SUMMARY - Ending: Saturday, January 1, 2022

DOWNTOWN PRECINCT (P8)



Preliminary IBR Counts

NIBRS Categories (Part 1 Selected)		7 Day Comparison			28 Day Comparison			YTD Comparison		
		Current	Prior	Percent	Current	Prior	Percent	Current	Prior	Percent
Violent	Criminal Homicide	0	0		0	0		0	0	
	Rape	1	0		1	2	-50.00%	1	0	
	Robbery - Commercial	0	0		0	2	-100.00%	0	0	
	Robbery - Person	0	1	-100.00%	1	3	-66.67%	0	0	
	Aggravated Assault - Non DV	1	1	0.00%	5	8	-37.50%	0	1	-100.00%
	Aggravated Assault - DV	0	0		0	1	-100.00%	0	0	
Violent Total:		2	2	0.00%	7	16	-56.25%	1	1	0.00%
Property	Burglary - Residential	1	0		2	4	-50.00%	0	0	
	Burglary Garage	0	0		0	2	-100.00%	0	0	
	Burglary Commercial	3	2	50.00%	11	10	10.00%	0	0	
	Larceny	23	21	9.52%	84	90	-6.67%	4	1	300.00%
	Vehicle Theft	2	1	100.00%	7	6	16.67%	2	0	
	Arson	0	0		1	5	-80.00%	0	0	
Property Total:		29	24	20.83%	105	117	-10.26%	6	1	500.00%
Preliminary Part 1 Crime Totals:		31	26	19.23%	112	133	-15.79%	7	2	250.00%
Current 7 Day Period:		12/26/2021 - 1/1/2022			Prior 7 Day Period:		12/19/2021 - 12/25/2021			
Current 28 Day Period:		12/5/2021 - 1/1/2022			Prior 28 Day Period:		11/7/2021 - 12/4/2021			
Current YTD Day Period:		1/1/2022 - 1/1/2022			Prior YTD Period:		1/1/2021 - 1/1/2021			

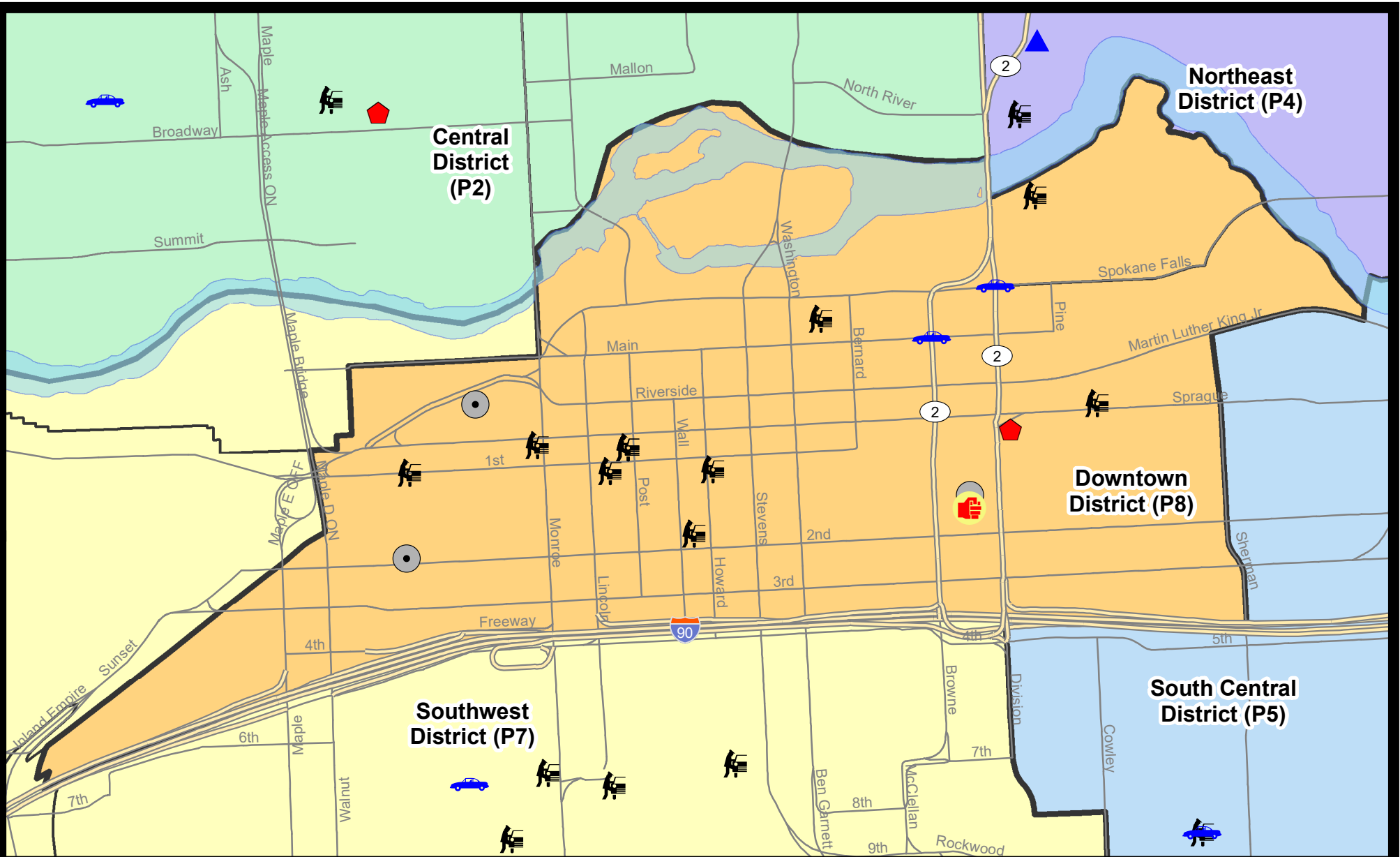
Prepared by SPD Crime Analysis Office - Monday, January 3, 2022

NOTE: SPD moved from UCR to the NIBRS reporting standard on 10/4/16 following the transition to a new RMS System. [Numbers on CompStat reports prior to this date should not be used as a comparison to those on this report.](#) Additional info on these reporting standards can be found on the FBI website: <https://ucr.fbi.gov/nibrs-overview>

This chart represents Preliminary counts of selected crime categories from Police Case Reports. Full statistical analysis to determine the confidence level of this data has not been performed. The % change columns on the preliminary counts differ from the percentage change on the NIBRS crime report, sometimes significantly. The CompStat report is designed for operational use and includes only selected NIBRS categories and coding less complex than full NIBRS rules. Official statistics for these and other NIBRS categories can be found on WASPC & FBI websites once available.




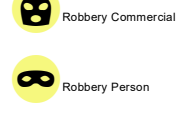
Note: On 2/10/21 a portion of the Police Block SPC5EC became part of the Downtown Precinct (SPD8EC); Consequently activity in P8 will appear higher if compared to printed CompStat reports prior to 2/10/21



City of Spokane
Downtown District (P8)
Selected
Crime Types
2021-12-26 to 2022-01-01
 Prepared By:
 Crime Analysis Unit
 Spokane Police Department

Legend

NIBRS Events



Cases Represent LERMS Crime Codes
 Points may indicate multiple events
 Note: Veh Prowl is only Larceny category displayed



For Additional Information on Incidents
 pertaining to an Area, Trend, or Pattern
 Contact Information Analysis

0 0.2 Miles



THIS IS NOT A LEGAL DOCUMENT:
 The information shown on this map is compiled
 from various sources and is subject to constant
 revision. Information shown on this map should
 not be used to determine the location of facilities
 in relationship to property lines, section lines,
 streets, etc.



Sunday - Saturday

SW - Downtown District (P8)

12/26/2021 TO 1/1/2022



<u>A/C</u>	<u>Offense Statute</u>	<u>Address</u>	<u>Reported Date</u>	<u>Dist</u>
C	RAPE 2D		1/1/2022	P8
<u>SPD8EC</u>				
C	RESIDENTIAL BURGLARY	0 E 1ST AVE	12/27/2021	P8
C	THEFT 2D ALL OTHER	200 S DIVISION ST	12/29/2021	
C	THEFT 2D ALL OTHER	200 N DIVISION ST	1/1/2022	P8
C	THEFT 2D FROM MOTOR VEHICLE	200 E SPRAGUE AVE	12/28/2021	P8
C	THEFT OF MOTOR VEHICLE	E SPOKANE FALLS BLVD / N DIVISION ST	1/1/2022	P8
<u>SPD8RS</u>				
C	ASSAULT 1D	100 S STATE ST	12/28/2021	P8
C	BURGLARY 2D COMMERCIAL	1100 W RIVERSIDE AVE	12/26/2021	P8
C	BURGLARY 2D COMMERCIAL	0 W PACIFIC AVE	12/27/2021	P8
C	BURGLARY 2D COMMERCIAL	1300 W 2ND AVE	12/28/2021	P8
C	MAIL THEFT	0 S CEDAR ST	12/29/2021	P8
C	THEFT 1D FROM MOTOR VEHICLE	0 S POST ST	12/27/2021	P8
C	THEFT 1D FROM MOTOR VEHICLE	0 S POST ST	12/26/2021	
C	THEFT 2D ALL OTHER	0 S POST ST	12/27/2021	P8
C	THEFT 2D ALL OTHER	0 S CEDAR ST	12/29/2021	
C	THEFT 2D ALL OTHER	200 W RIVERSIDE AVE	12/31/2021	
C	THEFT 2D ALL OTHER	W 2ND AVE / S LINCOLN ST	1/1/2022	P8
C	THEFT 2D FROM MOTOR VEHICLE	W 1ST AVE / S ADAMS ST	12/28/2021	
C	THEFT 2D FROM MOTOR VEHICLE	300 W SPOKANE FALLS BLVD	12/31/2021	
C	THEFT 2D SHOPLIFTING	1600 W 3RD AVE	1/1/2022	
C	THEFT 2D VEHICLE PARTS AND ACCESSORIES	N BERNARD ST / W SPOKANE FALLS BLVD	12/29/2021	
C	THEFT 2D VEHICLE PARTS AND ACCESSORIES	600 W 2ND AVE	12/30/2021	
C	THEFT 3D CITY ALL OTHER	200 W SPOKANE FALLS BLVD	12/26/2021	P8
C	THEFT 3D FROM BUILDING	200 N DIVISION ST	12/29/2021	P8
C	THEFT 3D FROM MOTOR VEHICLE	1000 W SPRAGUE AVE	12/26/2021	P8
A	THEFT 3D FROM MOTOR VEHICLE	400 N RIVERPOINT BLVD	12/28/2021	P8
C	THEFT 3D FROM MOTOR VEHICLE	100 S HOWARD ST	12/29/2021	
C	THEFT 3D FROM MOTOR VEHICLE	100 S HOWARD ST	12/30/2021	
C	THEFT 3D FROM MOTOR VEHICLE	800 W 1ST AVE	1/1/2022	P8
C	THEFT 3D SHOPLIFTING	700 W MAIN AVE	12/30/2021	P8
C	THEFT OF MOTOR VEHICLE	N BROWNE ST / W MAIN AVE	1/1/2022	P5

POLICE SUMMARY - Ending: Saturday, January 1, 2022



Other Jurisdiction or Unk District

Preliminary IBR Counts

NIBRS Categories (Part 1 Selected)		7 Day Comparison			28 Day Comparison			YTD Comparison		
		Current	Prior	Percent	Current	Prior	Percent	Current	Prior	Percent
Violent	Criminal Homicide	0	0		0	0		0	0	
	Rape	0	0		0	0		0	0	
	Robbery - Commercial	0	0		0	0		0	0	
	Robbery - Person	0	0		0	0		0	0	
	Aggravated Assault - Non DV	0	0		0	1	-100.00%	0	0	
	Aggravated Assault - DV	0	0		0	1	-100.00%	0	0	
Violent Total:		0	0		0	2	-100.00%	0	0	
Property	Burglary - Residential	0	0		0	0		0	0	
	Burglary Garage	0	0		0	1	-100.00%	0	0	
	Burglary Commercial	0	0		0	0		0	0	
	Larceny	2	0		5	5	0.00%	0	0	
	Vehicle Theft	0	0		0	0		0	0	
	Arson	0	0		0	0		0	0	
Property Total:		2	0		5	6	-16.67%	0	0	
Preliminary Part 1 Crime Totals:		2	0		5	8	-37.50%	0	0	
Current 7 Day Period:		12/26/2021 - 1/1/2022			Prior 7 Day Period:		12/19/2021 - 12/25/2021			
Current 28 Day Period:		12/5/2021 - 1/1/2022			Prior 28 Day Period:		11/7/2021 - 12/4/2021			
Current YTD Day Period:		1/1/2022 - 1/1/2022			Prior YTD Period:		1/1/2021 - 1/1/2021			

Prepared by SPD Crime Analysis Office - Monday, January 3, 2022

NOTE: SPD moved from UCR to the NIBRS reporting standard on 10/4/16 following the transition to a new RMS System. [Numbers on CompStat reports prior to this date should not be used as a comparison to those on this report.](#) Additional info on these reporting standards can be found on the FBI website: <https://ucr.fbi.gov/nibrs-overview>

This chart represents Preliminary counts of selected crime categories from Police Case Reports. Full statistical analysis to determine the confidence level of this data has not been performed. The % change columns on the preliminary counts differ from the percentage change on the NIBRS crime report, sometimes significantly. The CompStat report is designed for operational use and includes only selected NIBRS categories and coding less complex than full NIBRS rules. Official statistics for these and other NIBRS categories can be found on WASPC & FBI websites once available.

Sunday - Saturday

Other Jurisdiction/Unk District

12/26/2021 TO 1/1/2022



A/C **Offense Statute**

Address

Reported Date

Dist

SC12

C THEFT 3D VEHICLE PARTS AND ACCESSORIES

W BONNIE DR / S ASSEMBLY RD

12/29/2021

SC13

C THEFT 3D FROM MOTOR VEHICLE

8100 N DIVISION ST

12/28/2021