

# SPOKANE POLICE DEPARTMENT

## PRELIMINARY CITYWIDE **IBR** CRIME REPORT



### Preliminary IBR Counts

CHIEF OF POLICE

Craig Meidl

Period Ending: Saturday, December 25, 2021

| NIBRS Categories (Part 1 Selected) |                             | 7 Day Comparison        |       |         | 28 Day Comparison    |       |                         | YTD Comparison |       |         |
|------------------------------------|-----------------------------|-------------------------|-------|---------|----------------------|-------|-------------------------|----------------|-------|---------|
|                                    |                             | Current                 | Prior | Percent | Current              | Prior | Percent                 | Current        | Prior | Percent |
| Violent                            | Criminal Homicide           | 0                       | 0     |         | 1                    | 1     | 0.00%                   | 13             | 20    | -35.00% |
|                                    | Rape                        | 2                       | 1     | 100.00% | 9                    | 17    | -47.06%                 | 244            | 211   | 15.64%  |
|                                    | Robbery - Commercial        | 1                       | 2     | -50.00% | 12                   | 13    | -7.69%                  | 79             | 59    | 33.90%  |
|                                    | Robbery - Person            | 3                       | 2     | 50.00%  | 8                    | 9     | -11.11%                 | 188            | 224   | -16.07% |
|                                    | Aggravated Assault - Non DV | 7                       | 12    | -41.67% | 37                   | 39    | -5.13%                  | 522            | 464   | 12.50%  |
|                                    | Aggravated Assault - DV     | 7                       | 7     | 0.00%   | 30                   | 20    | 50.00%                  | 358            | 301   | 18.94%  |
| Violent Total:                     |                             | 20                      | 24    | -16.67% | 97                   | 99    | -2.02%                  | 1404           | 1279  | 9.77%   |
| Property                           | Burglary - Residential      | 13                      | 17    | -23.53% | 59                   | 64    | -7.81%                  | 761            | 811   | -6.17%  |
|                                    | Burglary Garage             | 6                       | 6     | 0.00%   | 23                   | 36    | -36.11%                 | 427            | 585   | -27.01% |
|                                    | Burglary Commercial         | 15                      | 10    | 50.00%  | 48                   | 46    | 4.35%                   | 498            | 479   | 3.97%   |
|                                    | Larceny                     | 161                     | 171   | -5.85%  | 742                  | 721   | 2.91%                   | 8364           | 9323  | -10.29% |
|                                    | Vehicle Theft               | 19                      | 28    | -32.14% | 105                  | 114   | -7.89%                  | 1178           | 1143  | 3.06%   |
|                                    | Arson                       | 1                       | 0     |         | 5                    | 6     | -16.67%                 | 111            | 107   | 3.74%   |
| Property Total:                    |                             | 215                     | 232   | -7.33%  | 982                  | 987   | -0.51%                  | 11339          | 12448 | -8.91%  |
| Preliminary Part 1 Crime Totals:   |                             | 235                     | 256   | -8.20%  | 1079                 | 1086  | -0.64%                  | 12743          | 13727 | -7.17%  |
| Current 7 Day Period:              |                             | 12/19/2021 - 12/25/2021 |       |         | Prior 7 Day Period:  |       | 12/12/2021 - 12/18/2021 |                |       |         |
| Current 28 Day Period:             |                             | 11/28/2021 - 12/25/2021 |       |         | Prior 28 Day Period: |       | 10/31/2021 - 11/27/2021 |                |       |         |
| Current YTD Day Period:            |                             | 1/1/2021 - 12/25/2021   |       |         | Prior YTD Period:    |       | 1/1/2020 - 12/25/2020   |                |       |         |

Prepared by SPD Crime Analysis Office - Monday, December 27, 2021

**NOTE:** SPD moved from UCR to the NIBRS reporting standard on 10/4/16 following the transition to a new RMS System. [Numbers on CompStat reports prior to this date should not be used as a comparison to those on this report.](#) Additional info on these reporting standards can be found on the FBI website: <https://ucr.fbi.gov/nibrs-overview>

This chart represents Preliminary counts of selected crime categories from Police Case Reports. Full statistical analysis to determine the confidence level of this data has not been performed. The % change columns on the preliminary counts differ from the percentage change on the NIBRS crime report, sometimes significantly. The CompStat report is designed for operational use and includes only selected NIBRS categories and coding less complex than full NIBRS rules. Official statistics for these and other NIBRS categories can be found on WASPC & FBI websites once available.



# SPOKANE POLICE DEPARTMENT



## **NORTH** **Police Service Area**

### PSA Commander

**Captain Mark Griffiths**

**Northwest District (P1)**

**Central District (P2)**

**Neva-Wood District (P3)**

**Northeast District (P4)**



POLICE SUMMARY - Ending: Saturday, December 25, 2021

## ***NORTH PRECINCT (P1, P2, P3, and P4)***



### Preliminary IBR Counts

| NIBRS Categories (Part 1 Selected)      |                             | 7 Day Comparison        |       |          | 28 Day Comparison           |       |                         | YTD Comparison |       |         |
|---|-----------------------------|-------------------------|-------|----------|-----------------------------|-------|-------------------------|----------------|-------|---------|
|   |                             | Current                 | Prior | Percent  | Current                     | Prior | Percent                 | Current        | Prior | Percent |
| <b>Violent</b>                          | Criminal Homicide           | 0                       | 0     |          | 1                           | 0     |                         | 7              | 11    | -36.36% |
|   | Rape                        | 2                       | 1     | 100.00%  | 8                           | 5     | 60.00%                  | 141            | 117   | 20.51%  |
|   | Robbery - Commercial        | 1                       | 2     | -50.00%  | 11                          | 9     | 22.22%                  | 57             | 41    | 39.02%  |
|   | Robbery - Person            | 0                       | 2     | -100.00% | 3                           | 3     | 0.00%                   | 103            | 107   | -3.74%  |
|   | Aggravated Assault - Non DV | 5                       | 8     | -37.50%  | 28                          | 17    | 64.71%                  | 278            | 233   | 19.31%  |
|   | Aggravated Assault - DV     | 2                       | 6     | -66.67%  | 21                          | 11    | 90.91%                  | 217            | 189   | 14.81%  |
| <b>Violent Total:</b>                   |                             | 10                      | 19    | -47.37%  | 72                          | 45    | 60.00%                  | 803            | 698   | 15.04%  |
| <b>Property</b>                         | Burglary - Residential      | 8                       | 10    | -20.00%  | 36                          | 37    | -2.70%                  | 494            | 508   | -2.76%  |
|   | Burglary Garage             | 6                       | 4     | 50.00%   | 14                          | 24    | -41.67%                 | 282            | 374   | -24.60% |
|   | Burglary Commercial         | 11                      | 5     | 120.00%  | 27                          | 27    | 0.00%                   | 253            | 221   | 14.48%  |
|   | Larceny                     | 101                     | 105   | -3.81%   | 456                         | 434   | 5.07%                   | 5099           | 5651  | -9.77%  |
|   | Vehicle Theft               | 15                      | 20    | -25.00%  | 75                          | 76    | -1.32%                  | 754            | 720   | 4.72%   |
|   | Arson                       | 1                       | 0     |          | 1                           | 2     | -50.00%                 | 61             | 64    | -4.69%  |
| <b>Property Total:</b>                  |                             | 142                     | 144   | -1.39%   | 609                         | 600   | 1.50%                   | 6943           | 7538  | -7.89%  |
| <b>Preliminary Part 1 Crime Totals:</b> |                             | 152                     | 163   | -6.75%   | 681                         | 645   | 5.58%                   | 7746           | 8236  | -5.95%  |
| <b>Current 7 Day Period:</b>            |                             | 12/19/2021 - 12/25/2021 |       |          | <b>Prior 7 Day Period:</b>  |       | 12/12/2021 - 12/18/2021 |                |       |         |
| <b>Current 28 Day Period:</b>           |                             | 11/28/2021 - 12/25/2021 |       |          | <b>Prior 28 Day Period:</b> |       | 10/31/2021 - 11/27/2021 |                |       |         |
| <b>Current YTD Day Period:</b>          |                             | 1/1/2021 - 12/25/2021   |       |          | <b>Prior YTD Period:</b>    |       | 1/1/2020 - 12/25/2020   |                |       |         |

Prepared by SPD Crime Analysis Office - Monday, December 27, 2021

**NOTE:** SPD moved from UCR to the NIBRS reporting standard on 10/4/16 following the transition to a new RMS System. [Numbers on CompStat reports prior to this date should not be used as a comparison to those on this report.](#) Additional info on these reporting standards can be found on the FBI website: <https://ucr.fbi.gov/nibrs-overview>

This chart represents Preliminary counts of selected crime categories from Police Case Reports. Full statistical analysis to determine the confidence level of this data has not been performed. The % change columns on the preliminary counts differ from the percentage change on the NIBRS crime report, sometimes significantly. The CompStat report is designed for operational use and includes only selected NIBRS categories and coding less complex than full NIBRS rules. Official statistics for these and other NIBRS categories can be found on WASPC & FBI websites once available.



POLICE SUMMARY - Ending: Saturday, December 25, 2021



## NW - Northwest District (P1)

### Preliminary IBR Counts

| NIBRS Categories (Part 1 Selected) |                             | 7 Day Comparison        |       |          | 28 Day Comparison    |       |                         | YTD Comparison |       |         |
|------------------------------------|-----------------------------|-------------------------|-------|----------|----------------------|-------|-------------------------|----------------|-------|---------|
|                                    |                             | Current                 | Prior | Percent  | Current              | Prior | Percent                 | Current        | Prior | Percent |
| Violent                            | Criminal Homicide           | 0                       | 0     |          | 0                    | 0     |                         | 1              | 1     | 0.00%   |
|                                    | Rape                        | 0                       | 1     | -100.00% | 2                    | 2     | 0.00%                   | 35             | 18    | 94.44%  |
|                                    | Robbery - Commercial        | 0                       | 0     |          | 0                    | 1     | -100.00%                | 10             | 7     | 42.86%  |
|                                    | Robbery - Person            | 0                       | 0     |          | 0                    | 0     |                         | 20             | 17    | 17.65%  |
|                                    | Aggravated Assault - Non DV | 0                       | 3     | -100.00% | 5                    | 4     | 25.00%                  | 42             | 28    | 50.00%  |
|                                    | Aggravated Assault - DV     | 2                       | 1     | 100.00%  | 4                    | 5     | -20.00%                 | 47             | 41    | 14.63%  |
| Violent Total:                     |                             | 2                       | 5     | -60.00%  | 11                   | 12    | -8.33%                  | 155            | 112   | 38.39%  |
| Property                           | Burglary - Residential      | 0                       | 2     | -100.00% | 7                    | 11    | -36.36%                 | 119            | 99    | 20.20%  |
|                                    | Burglary Garage             | 3                       | 1     | 200.00%  | 5                    | 7     | -28.57%                 | 92             | 125   | -26.40% |
|                                    | Burglary Commercial         | 0                       | 0     |          | 2                    | 2     | 0.00%                   | 30             | 24    | 25.00%  |
|                                    | Larceny                     | 16                      | 20    | -20.00%  | 94                   | 77    | 22.08%                  | 1045           | 1301  | -19.68% |
|                                    | Vehicle Theft               | 3                       | 1     | 200.00%  | 11                   | 16    | -31.25%                 | 141            | 128   | 10.16%  |
|                                    | Arson                       | 0                       | 0     |          | 0                    | 2     | -100.00%                | 15             | 11    | 36.36%  |
| Property Total:                    |                             | 22                      | 24    | -8.33%   | 119                  | 115   | 3.48%                   | 1442           | 1688  | -14.57% |
| Preliminary Part 1 Crime Totals:   |                             | 24                      | 29    | -17.24%  | 130                  | 127   | 2.36%                   | 1597           | 1800  | -11.28% |
| Current 7 Day Period:              |                             | 12/19/2021 - 12/25/2021 |       |          | Prior 7 Day Period:  |       | 12/12/2021 - 12/18/2021 |                |       |         |
| Current 28 Day Period:             |                             | 11/28/2021 - 12/25/2021 |       |          | Prior 28 Day Period: |       | 10/31/2021 - 11/27/2021 |                |       |         |
| Current YTD Day Period:            |                             | 1/1/2021 - 12/25/2021   |       |          | Prior YTD Period:    |       | 1/1/2020 - 12/25/2020   |                |       |         |

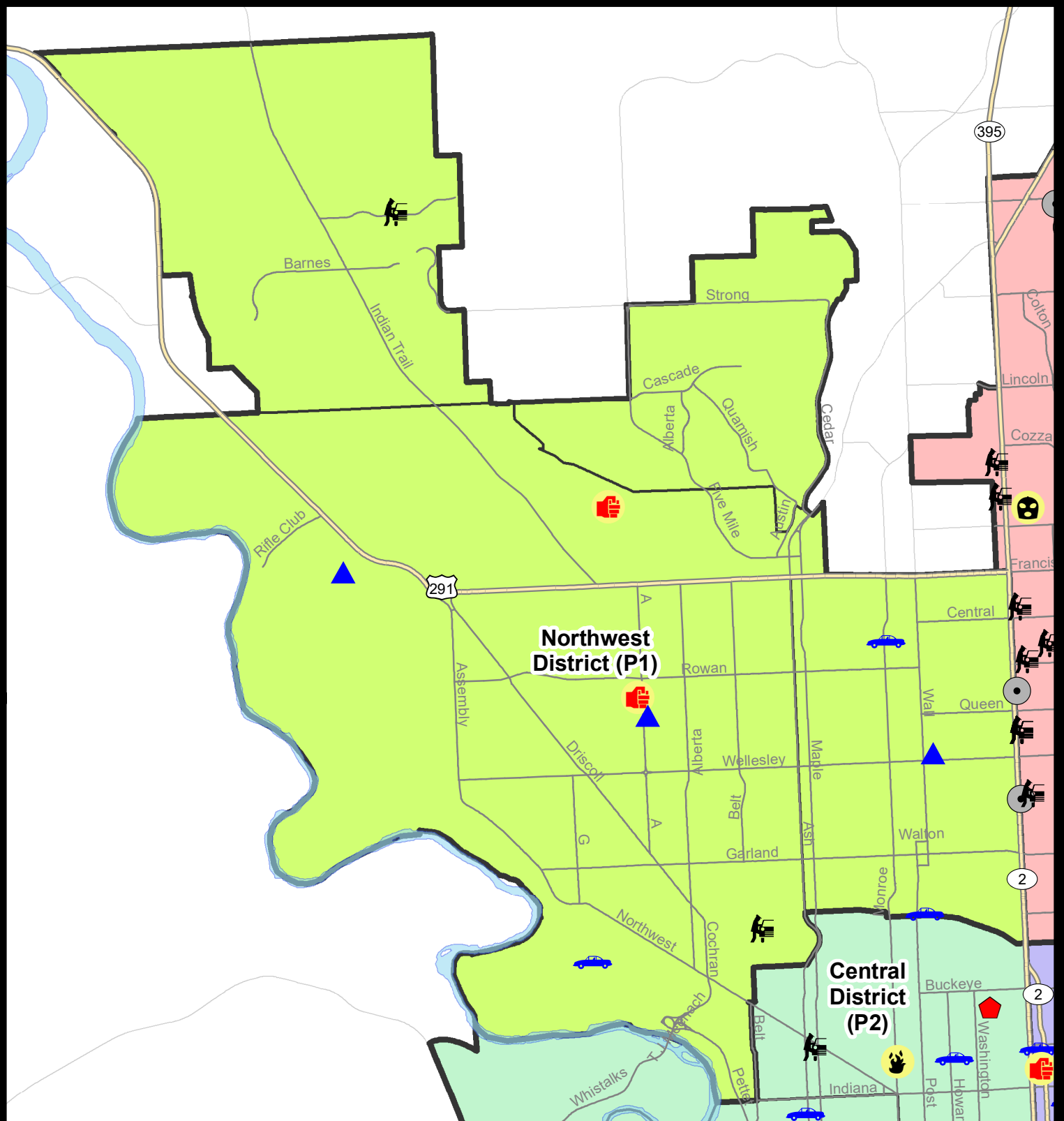
Prepared by SPD Crime Analysis Office - Monday, December 27, 2021

**NOTE:** SPD moved from UCR to the NIBRS reporting standard on 10/4/16 following the transition to a new RMS System. [Numbers on CompStat reports prior to this date should not be used as a comparison to those on this report.](#) Additional info on these reporting standards can be found on the FBI website: <https://ucr.fbi.gov/nibrs-overview>

This chart represents Preliminary counts of selected crime categories from Police Case Reports. Full statistical analysis to determine the confidence level of this data has not been performed. The % change columns on the preliminary counts differ from the percentage change on the NIBRS crime report, sometimes significantly. The CompStat report is designed for operational use and includes only selected NIBRS categories and coding less complex than full NIBRS rules. Official statistics for these and other NIBRS categories can be found on WASPC & FBI websites once available.







**City of Spokane**  
**Northwest District (P1)**  
**Selected**  
**Crime Codes**  
**2021-12-19 to 2021-12-25**  
 Prepared By:  
 Crime Analysis Unit  
 Spokane Police Department

**Legend**

**NIBRS Events**



Criminal Homicide



Rape



Robbery Commercial



Robbery Person



Aggravated Assault



Burglary Residential



Burglary Garage



Burglary Commercial



Vehicle Prowling



Vehicle Theft



Arson



Cases Represent LERMS Crime Codes  
 Points may indicate multiple events  
 Note: Veh Prowl is only Larceny displayed

For Additional Information on  
 Incidents pertaining to an  
 Area, Trend, or Pattern  
 Contact Information Analysis

0 0.25 0.5 1 Miles



THIS IS NOT A LEGAL DOCUMENT:  
 The information shown on this map is compiled  
 from various sources and is subject to constant  
 revision. Information shown on this map should  
 not be used to determine the location of facilities  
 in relationship to property lines, section lines,  
 streets, etc.

Sunday - Saturday

NW - Northwest District (P1)

12/19/2021 TO 12/25/2021



| <b><u>A/C</u></b>    | <b><u>Offense Statute</u></b>          | <b><u>Address</u></b>  | <b><u>Reported Date</u></b> | <b><u>Dist</u></b> |
|----------------------|--|------------------------|-----------------------------|--------------------|
| <b><u>SPA1BS</u></b> |  |                        |                             |                    |
| C                    | ASSAULT 2D                             | 3000 W WEILE AVE       | 12/25/2021                  | P1                 |
| C                    | THEFT 3D SHOPLIFTING                   | 1700 W FRANCIS AVE     | 12/20/2021                  | P1                 |
| <b><u>SPA1FM</u></b> |  |                        |                             |                    |
| C                    | MAIL THEFT                             | 7500 N BIRCH CT        | 12/21/2021                  | P1                 |
| C                    | MAIL THEFT                             | 8000 N PANORAMA DR     | 12/22/2021                  | P1                 |
| C                    | THEFT 3D ALL OTHER                     | 8900 N BRADBURY ST     | 12/23/2021                  |                    |
| <b><u>SPA1IT</u></b> |  |                        |                             |                    |
| C                    | THEFT 2D ALL OTHER                     | 6000 W SHAWNEE AVE     | 12/24/2021                  |                    |
| C                    | THEFT 2D FROM BUILDING                 | 8000 N VALERIE ST      | 12/19/2021                  | P1                 |
| C                    | THEFT 3D ALL OTHER                     | 8800 N INDIAN TRAIL RD | 12/22/2021                  |                    |
| C                    | THEFT 3D FROM MOTOR VEHICLE            | 9600 N SYLVIA CT       | 12/19/2021                  |                    |
| <b><u>SPA1NH</u></b> |  |                        |                             |                    |
| C                    | BURGLARY 2D GARAGE                     | 4700 N HOWARD ST       | 12/25/2021                  | P1                 |
| C                    | THEFT 2D ALL OTHER                     | 4100 N POST ST         | 12/21/2021                  |                    |
| C                    | THEFT 2D FROM BUILDING                 | 4700 N ADAMS ST        | 12/21/2021                  | P1                 |
| C                    | THEFT 2D FROM BUILDING                 | 1600 W ROWAN AVE       | 12/21/2021                  |                    |
| C                    | THEFT 3D ALL OTHER                     | 6000 N STEVENS ST      | 12/23/2021                  |                    |
| C                    | THEFT OF MOTOR VEHICLE                 | 5700 N MONROE ST       | 12/22/2021                  | P1                 |
| C                    | THEFT OF MOTOR VEHICLE                 | 700 W CORA AVE         | 12/25/2021                  | P4                 |
| <b><u>SPA1NW</u></b> |  |                        |                             |                    |
| C                    | ASSAULT 2D                             | 2900 W MONTICELLO PL   | 12/25/2021                  | P1                 |
| C                    | BURGLARY 2D GARAGE                     | 2800 W CROWN AVE       | 12/20/2021                  |                    |
| C                    | BURGLARY 2D GARAGE                     | 6500 N WINDSOR ST      | 12/23/2021                  |                    |
| C                    | THEFT 1D FROM MOTOR VEHICLE            | 2000 W LIBERTY AVE     | 12/20/2021                  |                    |
| C                    | THEFT 2D VEHICLE PARTS AND ACCESSORIES | 5200 N BELT ST         | 12/22/2021                  |                    |
| C                    | THEFT 3D ALL OTHER                     | 3100 W LONGFELLOW AVE  | 12/22/2021                  |                    |
| C                    | THEFT 3D ALL OTHER                     | 5600 W HOUSTON AVE     | 12/25/2021                  |                    |
| C                    | THEFT OF MOTOR VEHICLE                 | W EUCLID AVE / N F ST  | 12/22/2021                  | P1                 |

POLICE SUMMARY - Ending: Saturday, December 25, 2021



## NW - North Central District (P2)

### Preliminary IBR Counts

| NIBRS Categories (Part 1 Selected)      |                             | 7 Day Comparison        |       |          | 28 Day Comparison           |       |                         | YTD Comparison |       |         |
|---|-----------------------------|-------------------------|-------|----------|-----------------------------|-------|-------------------------|----------------|-------|---------|
|   |                             | Current                 | Prior | Percent  | Current                     | Prior | Percent                 | Current        | Prior | Percent |
| <b>Violent</b>                          | Criminal Homicide           | 0                       | 0     |          | 1                           | 0     |                         | 2              | 3     | -33.33% |
|   | Rape                        | 0                       | 0     |          | 0                           | 1     | -100.00%                | 32             | 42    | -23.81% |
|   | Robbery - Commercial        | 0                       | 0     |          | 0                           | 1     | -100.00%                | 2              | 5     | -60.00% |
|   | Robbery - Person            | 0                       | 0     |          | 0                           | 1     | -100.00%                | 28             | 30    | -6.67%  |
|   | Aggravated Assault - Non DV | 1                       | 3     | -66.67%  | 7                           | 3     | 133.33%                 | 71             | 56    | 26.79%  |
|   | Aggravated Assault - DV     | 0                       | 2     | -100.00% | 6                           | 1     | 500.00%                 | 50             | 52    | -3.85%  |
| <b>Violent Total:</b>                   |                             | 1                       | 5     | -80.00%  | 14                          | 7     | 100.00%                 | 185            | 188   | -1.60%  |
| <b>Property</b>                         | Burglary - Residential      | 3                       | 0     |          | 7                           | 5     | 40.00%                  | 118            | 147   | -19.73% |
|   | Burglary Garage             | 0                       | 0     |          | 1                           | 1     | 0.00%                   | 47             | 72    | -34.72% |
|   | Burglary Commercial         | 1                       | 0     |          | 3                           | 5     | -40.00%                 | 49             | 40    | 22.50%  |
|   | Larceny                     | 15                      | 22    | -31.82%  | 73                          | 68    | 7.35%                   | 948            | 1089  | -12.95% |
|   | Vehicle Theft               | 4                       | 7     | -42.86%  | 12                          | 12    | 0.00%                   | 176            | 183   | -3.83%  |
|   | Arson                       | 1                       | 0     |          | 1                           | 0     |                         | 19             | 24    | -20.83% |
| <b>Property Total:</b>                  |                             | 24                      | 29    | -17.24%  | 97                          | 91    | 6.59%                   | 1357           | 1555  | -12.73% |
| <b>Preliminary Part 1 Crime Totals:</b> |                             | 25                      | 34    | -26.47%  | 111                         | 98    | 13.27%                  | 1542           | 1743  | -11.53% |
| <b>Current 7 Day Period:</b>            |                             | 12/19/2021 - 12/25/2021 |       |          | <b>Prior 7 Day Period:</b>  |       | 12/12/2021 - 12/18/2021 |                |       |         |
| <b>Current 28 Day Period:</b>           |                             | 11/28/2021 - 12/25/2021 |       |          | <b>Prior 28 Day Period:</b> |       | 10/31/2021 - 11/27/2021 |                |       |         |
| <b>Current YTD Day Period:</b>          |                             | 1/1/2021 - 12/25/2021   |       |          | <b>Prior YTD Period:</b>    |       | 1/1/2020 - 12/25/2020   |                |       |         |

Prepared by SPD Crime Analysis Office - Monday, December 27, 2021

**NOTE:** SPD moved from UCR to the NIBRS reporting standard on 10/4/16 following the transition to a new RMS System. [Numbers on CompStat reports prior to this date should not be used as a comparison to those on this report.](#) Additional info on these reporting standards can be found on the FBI website: <https://ucr.fbi.gov/nibrs-overview>

This chart represents Preliminary counts of selected crime categories from Police Case Reports. Full statistical analysis to determine the confidence level of this data has not been performed. The % change columns on the preliminary counts differ from the percentage change on the NIBRS crime report, sometimes significantly. The CompStat report is designed for operational use and includes only selected NIBRS categories and coding less complex than full NIBRS rules. Official statistics for these and other NIBRS categories can be found on WASPC & FBI websites once available.





Sunday - Saturday  
NW - Central District (P2)

12/19/2021 TO 12/25/2021



| <u>A/C</u>           | <u>Offense Statute</u>                     | <u>Address</u>        | <u>Reported Date</u> | <u>Dist</u> |
|----------------------|--|-----------------------|----------------------|-------------|
| <b><u>SPA2EG</u></b> |  |                       |                      |             |
| C                    | ARSON 2D                                   | 2100 N MONROE ST      | 12/19/2021           | P2          |
| A                    | RESIDENTIAL BURGLARY                       | 1400 N ATLANTIC ST    | 12/22/2021           | P2          |
| A                    | RESIDENTIAL BURGLARY                       | 2500 N CALISPEL ST    | 12/22/2021           | P2          |
| C                    | THEFT 2D ALL OTHER                         | 3200 N MONROE ST      | 12/24/2021           | P2          |
| C                    | THEFT 2D FROM BUILDING                     | 1200 N MONROE ST      | 12/21/2021           |             |
| C                    | THEFT 2D FROM MOTOR VEHICLE                | 1300 N MONROE ST      | 12/23/2021           | P2          |
| C                    | THEFT 3D FROM MOTOR VEHICLE                | 1600 W NORTHWEST BLVD | 12/22/2021           |             |
| C                    | THEFT OF MOTOR VEHICLE                     | 500 W MANSFIELD AVE   | 12/20/2021           | P2          |
| <b><u>SPA2RS</u></b> |  |                       |                      |             |
| C                    | BURGLARY 2D COMMERCIAL                     | 900 N DIVISION ST     | 12/23/2021           | P1          |
| C                    | THEFT 2D FROM MOTOR VEHICLE                | 800 N DIVISION ST     | 12/25/2021           |             |
| C                    | THEFT 3D ALL OTHER                         | 300 W NORTH RIVER DR  | 12/22/2021           |             |
| C                    | THEFT 3D FROM BUILDING                     | 900 N DIVISION ST     | 12/23/2021           | P1          |
| C                    | THEFT 3D FROM MOTOR VEHICLE                | 800 N DIVISION ST     | 12/22/2021           |             |
| C                    | THEFT 3D FROM MOTOR VEHICLE                | 800 N DIVISION ST     | 12/25/2021           |             |
| <b><u>SPA2WC</u></b> |  |                       |                      |             |
| C                    | ASSAULT 2D                                 | 1500 N MAPLE ST       | 12/25/2021           | P2          |
| C                    | BURGLARY 1D FROM RESIDENCE                 | 1500 N MAPLE ST       | 12/25/2021           | P2          |
| C                    | TAKING MOTOR VEHICLE WITHOUT PERMISSION 2D | 1200 N MADISON ST     | 12/23/2021           | P2          |
| C                    | THEFT 2D ALL OTHER                         | 1700 W DEAN AVE       | 12/23/2021           | P2          |
| C                    | THEFT 2D SHOPLIFTING                       | 2200 W BRIDGE AVE     | 12/21/2021           |             |
| C                    | THEFT 3D ALL OTHER                         | 1400 N ELM ST         | 12/24/2021           |             |
| C                    | THEFT 3D SHOPLIFTING                       | 1100 N MONROE ST      | 12/20/2021           | P2          |
| C                    | THEFT OF MOTOR VEHICLE                     | 1700 N ASH ST         | 12/24/2021           | P1          |
| <b><u>SPA2WH</u></b> |  |                       |                      |             |
| C                    | THEFT 2D FROM MOTOR VEHICLE                | 4100 W HOOD RIVER AVE | 12/19/2021           |             |
| C                    | THEFT 3D FROM BUILDING                     | 3400 W WHISTALKS WAY  | 12/20/2021           |             |
| C                    | THEFT OF MOTOR VEHICLE                     | 3800 W WHISTALKS WAY  | 12/20/2021           | P1          |

POLICE SUMMARY - Ending: Saturday, December 25, 2021



## NE - Neva-Wood District (P3)

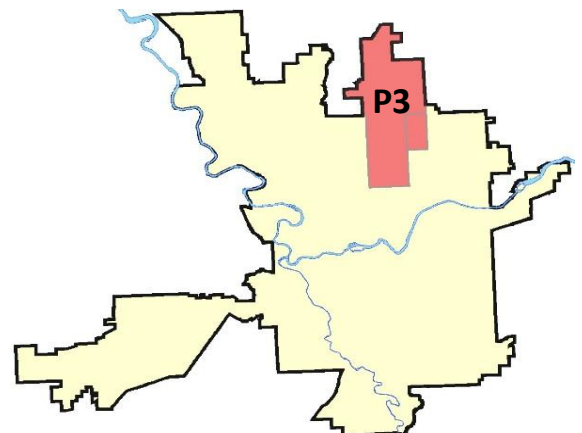
### Preliminary IBR Counts

| NIBRS Categories (Part 1 Selected)      |                             | 7 Day Comparison        |       |          | 28 Day Comparison           |       |                         | YTD Comparison |       |         |
|---|-----------------------------|-------------------------|-------|----------|-----------------------------|-------|-------------------------|----------------|-------|---------|
|   |                             | Current                 | Prior | Percent  | Current                     | Prior | Percent                 | Current        | Prior | Percent |
| <b>Violent</b>                          | Criminal Homicide           | 0                       | 0     |          | 0                           | 0     |                         | 3              | 3     | 0.00%   |
|   | Rape                        | 1                       | 0     |          | 2                           | 1     | 100.00%                 | 39             | 26    | 50.00%  |
|   | Robbery - Commercial        | 1                       | 2     | -50.00%  | 8                           | 2     | 300.00%                 | 30             | 25    | 20.00%  |
|   | Robbery - Person            | 0                       | 1     | -100.00% | 2                           | 0     |                         | 25             | 28    | -10.71% |
|   | Aggravated Assault - Non DV | 1                       | 2     | -50.00%  | 9                           | 2     | 350.00%                 | 82             | 70    | 17.14%  |
|   | Aggravated Assault - DV     | 0                       | 1     | -100.00% | 4                           | 2     | 100.00%                 | 60             | 50    | 20.00%  |
| <b>Violent Total:</b>                   |                             | 3                       | 6     | -50.00%  | 25                          | 7     | 257.14%                 | 239            | 202   | 18.32%  |
| <b>Property</b>                         | Burglary - Residential      | 1                       | 1     | 0.00%    | 4                           | 10    | -60.00%                 | 115            | 120   | -4.17%  |
|   | Burglary Garage             | 1                       | 1     | 0.00%    | 3                           | 6     | -50.00%                 | 82             | 104   | -21.15% |
|   | Burglary Commercial         | 5                       | 4     | 25.00%   | 13                          | 9     | 44.44%                  | 95             | 94    | 1.06%   |
|   | Larceny                     | 58                      | 41    | 41.46%   | 210                         | 188   | 11.70%                  | 2015           | 1988  | 1.36%   |
|   | Vehicle Theft               | 4                       | 8     | -50.00%  | 28                          | 30    | -6.67%                  | 213            | 211   | 0.95%   |
|   | Arson                       | 0                       | 0     |          | 0                           | 0     |                         | 11             | 11    | 0.00%   |
| <b>Property Total:</b>                  |                             | 69                      | 55    | 25.45%   | 258                         | 243   | 6.17%                   | 2531           | 2528  | 0.12%   |
| <b>Preliminary Part 1 Crime Totals:</b> |                             | 72                      | 61    | 18.03%   | 283                         | 250   | 13.20%                  | 2770           | 2730  | 1.47%   |
| <b>Current 7 Day Period:</b>            |                             | 12/19/2021 - 12/25/2021 |       |          | <b>Prior 7 Day Period:</b>  |       | 12/12/2021 - 12/18/2021 |                |       |         |
| <b>Current 28 Day Period:</b>           |                             | 11/28/2021 - 12/25/2021 |       |          | <b>Prior 28 Day Period:</b> |       | 10/31/2021 - 11/27/2021 |                |       |         |
| <b>Current YTD Day Period:</b>          |                             | 1/1/2021 - 12/25/2021   |       |          | <b>Prior YTD Period:</b>    |       | 1/1/2020 - 12/25/2020   |                |       |         |

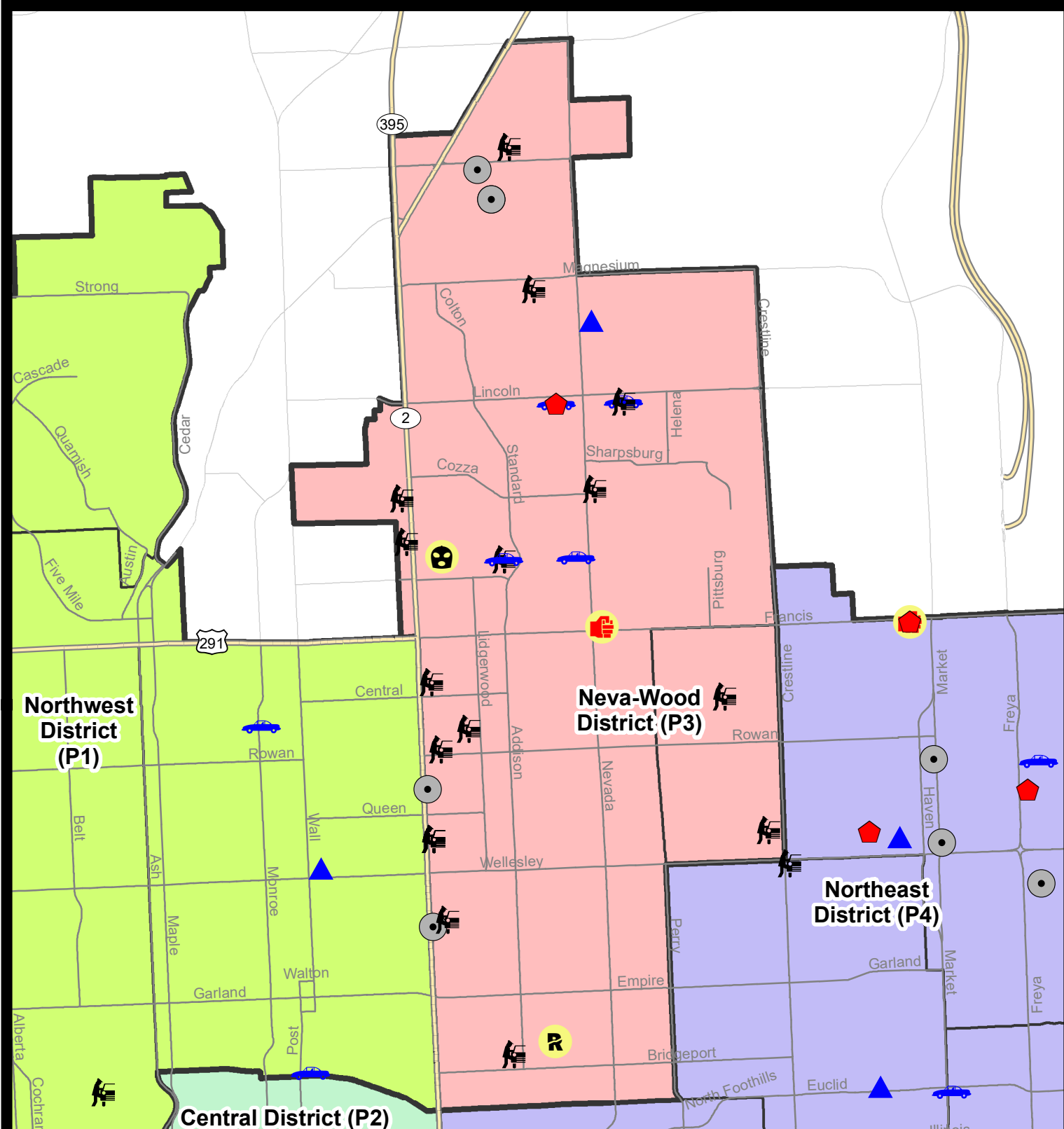
Prepared by SPD Crime Analysis Office - Monday, December 27, 2021

**NOTE:** SPD moved from UCR to the NIBRS reporting standard on 10/4/16 following the transition to a new RMS System. [Numbers on CompStat reports prior to this date should not be used as a comparison to those on this report.](#) Additional info on these reporting standards can be found on the FBI website: <https://ucr.fbi.gov/nibrs-overview>

This chart represents Preliminary counts of selected crime categories from Police Case Reports. Full statistical analysis to determine the confidence level of this data has not been performed. The % change columns on the preliminary counts differ from the percentage change on the NIBRS crime report, sometimes significantly. The CompStat report is designed for operational use and includes only selected NIBRS categories and coding less complex than full NIBRS rules. Official statistics for these and other NIBRS categories can be found on WASPC & FBI websites once available.







**City of Spokane**  
**Neva-Wood District (P3)**  
**Selected Crime Codes**  
**2021-12-19 to 2021-12-25**  
 Prepared By:  
 Crime Analysis Unit  
 Spokane Police Department

**Legend**

**NIBRS Events**



Criminal Homicide



Rape



Robbery Commercial



Robbery Person



Aggravated Assault



Burglary Residential



Burglary Garage



Burglary Commercial



Vehicle Prowling



Vehicle Theft



Arson



Cases Represent LERMS Crime Codes  
 Points may indicate multiple events  
 Note: Veh Prowl is only Larceny displayed

For Additional Information on  
 Incidents pertaining to an  
 Area, Trend, or Pattern  
 Contact Information Analysis

0 0.2 0.4 0.8 Miles



**THIS IS NOT A LEGAL DOCUMENT:**  
 The information shown on this map is compiled  
 from various sources and is subject to constant  
 revision. Information shown on this map should  
 not be used to determine the location of facilities  
 in relationship to property lines, section lines,  
 streets, etc.

Sunday - Saturday

NE - Neva-Wood District (P3)

12/19/2021 TO 12/25/2021



| <b>A/C</b>    | <b>Offense Statute</b>                 | <b>Address</b>       | <b>Reported Date</b> | <b>Dist</b> |
|---------------|--|----------------------|----------------------|-------------|
| <b>SPB3NL</b> |  |                      |                      |             |
| C             | ASSAULT 2D                             | 1000 E FRANCIS AVE   | 12/19/2021           | P4          |
| C             | BURGLARY 2D COMMERCIAL                 | 4300 N DIVISION ST   | 12/21/2021           | P1          |
| C             | BURGLARY 2D COMMERCIAL                 | 9200 N COLTON ST     | 12/22/2021           | P4          |
| C             | BURGLARY 2D COMMERCIAL                 | 5200 N DIVISION ST   | 12/23/2021           | P4          |
| C             | BURGLARY 2D COMMERCIAL                 | 9200 N COLTON ST     | 12/23/2021           | P4          |
| C             | BURGLARY 2D COMMERCIAL                 | 500 E HOLLAND AVE    | 12/24/2021           | P2          |
| C             | BURGLARY 2D GARAGE                     | 8400 N NEVADA ST     | 12/21/2021           |             |
| C             | MAIL THEFT                             | 500 E EVERETT AVE    | 12/20/2021           | P2          |
| C             | RAPE 3D                                |                      | 12/22/2021           | P3          |
| C             | RESIDENTIAL BURGLARY                   | 800 E BRADY CT       | 12/24/2021           | P4          |
| C             | ROBBERY 2D COMMERCIAL                  | 6700 N DIVISION ST   | 12/24/2021           | P2          |
| C             | THEFT 1D FROM BUILDING                 | 200 E LYONS AVE      | 12/20/2021           | P4          |
| C             | THEFT 1D FROM BUILDING                 | 4500 N NEVADA ST     | 12/21/2021           | P3          |
| C             | THEFT 2D ALL OTHER                     | 4100 N DIVISION ST   | 12/19/2021           |             |
| C             | THEFT 2D ALL OTHER                     | 0 E WEILE AVE        | 12/21/2021           |             |
| C             | THEFT 2D FROM BUILDING                 | 7400 N DIVISION ST   | 12/22/2021           | P3          |
| C             | THEFT 2D FROM MOTOR VEHICLE            | 4700 N DIVISION ST   | 12/25/2021           | P3          |
| C             | THEFT 2D FROM MOTOR VEHICLE            | 400 E COURTLAND AVE  | 12/21/2021           |             |
| C             | THEFT 2D FROM MOTOR VEHICLE            | 1000 E COZZA DR      | 12/23/2021           |             |
| C             | THEFT 2D FROM MOTOR VEHICLE            | 5600 N LIDGERWOOD ST | 12/25/2021           |             |
| C             | THEFT 2D SHOPLIFTING                   | 4700 N DIVISION ST   | 12/21/2021           | P2          |
| C             | THEFT 2D SHOPLIFTING                   | 6700 N DIVISION ST   | 12/22/2021           | P2          |
| C             | THEFT 2D VEHICLE PARTS AND ACCESSORIES | 600 E MAGNESIUM RD   | 12/21/2021           |             |
| C             | THEFT 3D ALL OTHER                     | 6800 N STANDARD ST   | 12/22/2021           |             |
| C             | THEFT 3D ALL OTHER                     | 1000 E COURTLAND AVE | 12/22/2021           |             |
| C             | THEFT 3D ALL OTHER                     | 4400 N LIDGERWOOD ST | 12/22/2021           |             |
| C             | THEFT 3D ALL OTHER                     | 9200 N COLTON ST     | 12/23/2021           |             |
| C             | THEFT 3D CITY ALL OTHER                | 7500 N PERRY ST      | 12/22/2021           | P2          |
| C             | THEFT 3D CITY ALL OTHER                | 0 E EVERETT AVE      | 12/23/2021           | P3          |
| C             | THEFT 3D CITY ALL OTHER                | 6600 N DIVISION ST   | 12/25/2021           | P4          |
| C             | THEFT 3D CITY FROM MOTOR VEHICLE       | 6900 N WISCOMB ST    | 12/24/2021           | P4          |
| C             | THEFT 3D CITY SHOPLIFTING              | 9200 N COLTON ST     | 12/22/2021           | P3          |
| C             | THEFT 3D CITY SHOPLIFTING              | 9200 N COLTON ST     | 12/22/2021           | P4          |
| C             | THEFT 3D CITY SHOPLIFTING              | 7700 N DIVISION ST   | 12/22/2021           | P2          |
| C             | THEFT 3D FROM BUILDING                 | 700 E COURTLAND AVE  | 12/19/2021           | P3          |
| C             | THEFT 3D FROM BUILDING                 | 4300 N DIVISION ST   | 12/21/2021           | P1          |
| C             | THEFT 3D FROM MOTOR VEHICLE            | 7100 N DIVISION ST   | 12/19/2021           | P3          |
| C             | THEFT 3D FROM MOTOR VEHICLE            | 5900 N RUBY ST       | 12/21/2021           | P2          |

For protection of victim privacy, the entire address on sexual assault crimes has been redacted.

| <b>A/C</b> | <b>Offense Statute</b>                 | <b>Address</b>     | <b>Reported Date</b> | <b>Dist</b> |
|------------|--|--------------------|----------------------|-------------|
| C          | THEFT 3D FROM MOTOR VEHICLE            | 4700 N DIVISION ST | 12/21/2021           | P3          |
| C          | THEFT 3D FROM MOTOR VEHICLE            | 5500 N DIVISION ST | 12/23/2021           | P3          |
| C          | THEFT 3D FROM MOTOR VEHICLE            | 600 E HOLLAND AVE  | 12/22/2021           | P3          |
| C          | THEFT 3D FROM MOTOR VEHICLE            | 4700 N DIVISION ST | 12/23/2021           | P3          |
| C          | THEFT 3D FROM MOTOR VEHICLE            | 7000 N DIVISION ST | 12/19/2021           |             |
| C          | THEFT 3D FROM MOTOR VEHICLE            | 7800 N MORTON ST   | 12/21/2021           |             |
| C          | THEFT 3D FROM MOTOR VEHICLE            | 600 E MAGNESIUM RD | 12/21/2021           |             |
| C          | THEFT 3D FROM MOTOR VEHICLE            | 4700 N DIVISION ST | 12/21/2021           |             |
| C          | THEFT 3D FROM MOTOR VEHICLE            | 0 E LONGFELLOW AVE | 12/22/2021           |             |
| C          | THEFT 3D SHOPLIFTING                   | 5800 N DIVISION ST | 12/21/2021           | P2          |
| C          | THEFT 3D SHOPLIFTING                   | 6700 N DIVISION ST | 12/22/2021           | P2          |
| C          | THEFT 3D SHOPLIFTING                   | 9600 N NEWPORT HWY | 12/20/2021           |             |
| C          | THEFT 3D SHOPLIFTING                   | 9600 N NEWPORT HWY | 12/20/2021           |             |
| C          | THEFT 3D SHOPLIFTING                   | 4700 N DIVISION ST | 12/22/2021           |             |
| C          | THEFT 3D SHOPLIFTING                   | 5600 N DIVISION ST | 12/23/2021           |             |
| C          | THEFT 3D SHOPLIFTING                   | 9600 N NEWPORT HWY | 12/23/2021           |             |
| C          | THEFT 3D SHOPLIFTING                   | 5600 N DIVISION ST | 12/24/2021           |             |
| C          | THEFT 3D SHOPLIFTING                   | 4700 N DIVISION ST | 12/23/2021           |             |
| C          | THEFT 3D SHOPLIFTING                   | 5600 N DIVISION ST | 12/23/2021           |             |
| C          | THEFT 3D SHOPLIFTING                   | 5600 N DIVISION ST | 12/23/2021           |             |
| C          | THEFT 3D VEHICLE PARTS AND ACCESSORIES | 4400 N NEVADA ST   | 12/20/2021           | P3          |
| C          | THEFT 3D VEHICLE PARTS AND ACCESSORIES | 5900 N RUBY ST     | 12/21/2021           | P2          |
| C          | THEFT 3D VEHICLE PARTS AND ACCESSORIES | 5900 N RUBY ST     | 12/23/2021           | P3          |
| C          | THEFT 3D VEHICLE PARTS AND ACCESSORIES | 9200 N COLTON ST   | 12/23/2021           | P3          |
| C          | THEFT 3D VEHICLE PARTS AND ACCESSORIES | 7000 N DIVISION ST | 12/19/2021           |             |
| C          | THEFT 3D VEHICLE PARTS AND ACCESSORIES | 600 E MAGNESIUM RD | 12/21/2021           |             |
| C          | THEFT 3D VEHICLE PARTS AND ACCESSORIES | 100 E FRANCIS AVE  | 12/24/2021           |             |
| C          | THEFT OF MOTOR VEHICLE                 | 7800 N MORTON ST   | 12/23/2021           | P6          |
| C          | THEFT OF MOTOR VEHICLE                 | 6900 N WISCOMB ST  | 12/24/2021           | P4          |
| C          | THEFT OF MOTOR VEHICLE                 | 800 E BRADY CT     | 12/24/2021           | P4          |
| C          | THEFT OF MOTOR VEHICLE                 | 900 E BEACON AVE   | 12/24/2021           | P4          |

### **SPB3WH**

|   |                             |                            |            |  |
|---|-----------------------------|----------------------------|------------|--|
| C | THEFT 2D FROM MOTOR VEHICLE | 1700 E COLUMBIA AVE        | 12/24/2021 |  |
| C | THEFT 3D ALL OTHER          | 4900 N NAPA ST             | 12/22/2021 |  |
| C | THEFT 3D FROM MOTOR VEHICLE | N MARTIN ST / E WABASH AVE | 12/19/2021 |  |

POLICE SUMMARY - Ending: Saturday, December 25, 2021



## NE - Northeast District (P4)

### Preliminary IBR Counts

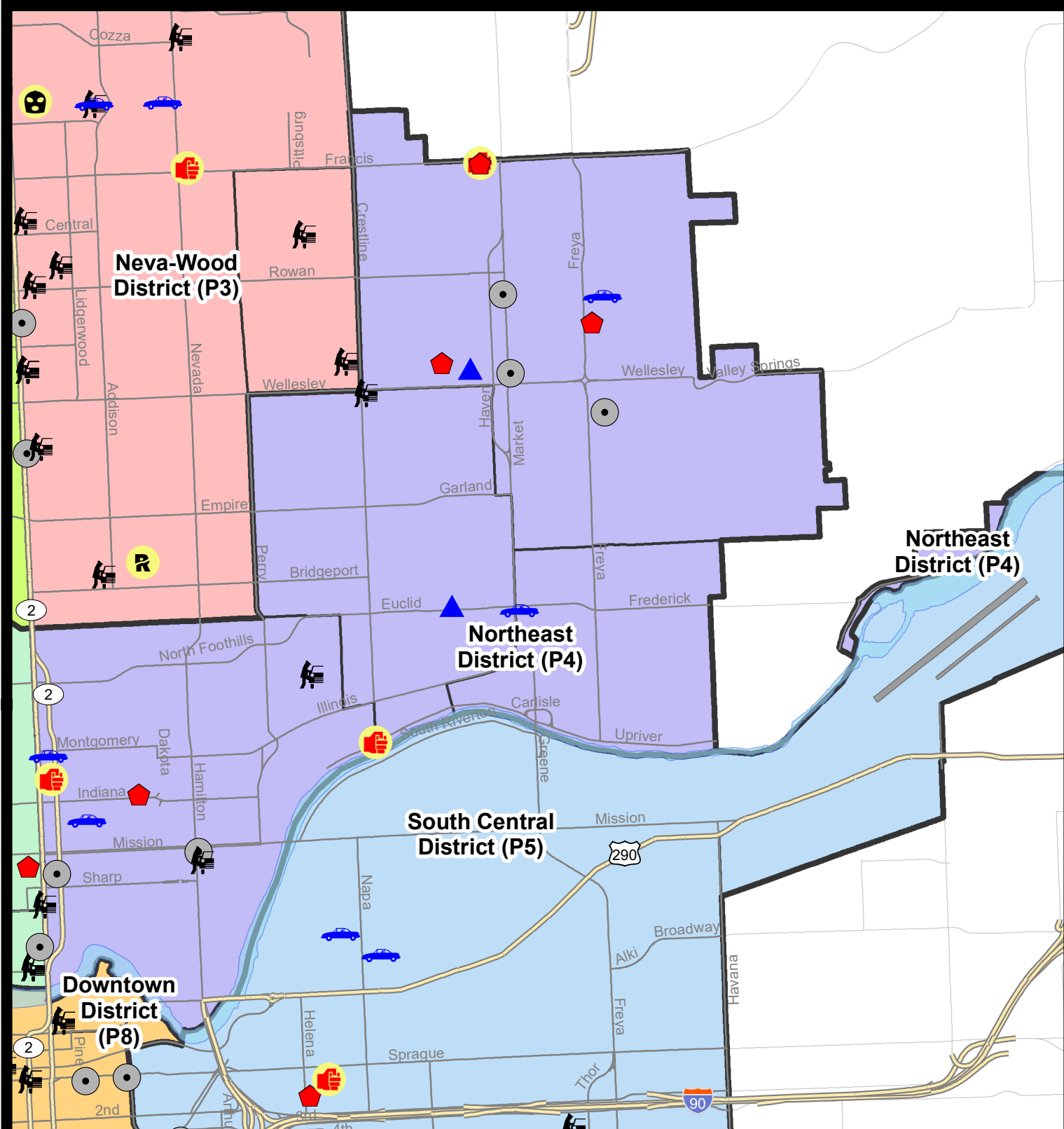
| NIBRS Categories (Part 1 Selected)      |                             | 7 Day Comparison        |       |          | 28 Day Comparison           |       |                         | YTD Comparison |       |         |
|---|-----------------------------|-------------------------|-------|----------|-----------------------------|-------|-------------------------|----------------|-------|---------|
|   |                             | Current                 | Prior | Percent  | Current                     | Prior | Percent                 | Current        | Prior | Percent |
| <b>Violent</b>                          | Criminal Homicide           | 0                       | 0     |          | 0                           | 0     |                         | 1              | 4     | -75.00% |
|   | Rape                        | 1                       | 0     |          | 4                           | 1     | 300.00%                 | 35             | 31    | 12.90%  |
|   | Robbery - Commercial        | 0                       | 0     |          | 3                           | 5     | -40.00%                 | 15             | 4     | 275.00% |
|   | Robbery - Person            | 0                       | 1     | -100.00% | 1                           | 2     | -50.00%                 | 30             | 32    | -6.25%  |
|   | Aggravated Assault - Non DV | 3                       | 0     |          | 7                           | 8     | -12.50%                 | 83             | 79    | 5.06%   |
|   | Aggravated Assault - DV     | 0                       | 2     | -100.00% | 7                           | 3     | 133.33%                 | 60             | 46    | 30.43%  |
| <b>Violent Total:</b>                   |                             | 4                       | 3     | 33.33%   | 22                          | 19    | 15.79%                  | 224            | 196   | 14.29%  |
| <b>Property</b>                         | Burglary - Residential      | 4                       | 7     | -42.86%  | 18                          | 11    | 63.64%                  | 142            | 142   | 0.00%   |
|   | Burglary Garage             | 2                       | 2     | 0.00%    | 5                           | 10    | -50.00%                 | 61             | 73    | -16.44% |
|   | Burglary Commercial         | 5                       | 1     | 400.00%  | 9                           | 11    | -18.18%                 | 79             | 63    | 25.40%  |
|   | Larceny                     | 12                      | 22    | -45.45%  | 79                          | 101   | -21.78%                 | 1091           | 1273  | -14.30% |
|   | Vehicle Theft               | 4                       | 4     | 0.00%    | 24                          | 18    | 33.33%                  | 224            | 198   | 13.13%  |
|   | Arson                       | 0                       | 0     |          | 0                           | 0     |                         | 16             | 18    | -11.11% |
| <b>Property Total:</b>                  |                             | 27                      | 36    | -25.00%  | 135                         | 151   | -10.60%                 | 1613           | 1767  | -8.72%  |
| <b>Preliminary Part 1 Crime Totals:</b> |                             | 31                      | 39    | -20.51%  | 157                         | 170   | -7.65%                  | 1837           | 1963  | -6.42%  |
| <b>Current 7 Day Period:</b>            |                             | 12/19/2021 - 12/25/2021 |       |          | <b>Prior 7 Day Period:</b>  |       | 12/12/2021 - 12/18/2021 |                |       |         |
| <b>Current 28 Day Period:</b>           |                             | 11/28/2021 - 12/25/2021 |       |          | <b>Prior 28 Day Period:</b> |       | 10/31/2021 - 11/27/2021 |                |       |         |
| <b>Current YTD Day Period:</b>          |                             | 1/1/2021 - 12/25/2021   |       |          | <b>Prior YTD Period:</b>    |       | 1/1/2020 - 12/25/2020   |                |       |         |

Prepared by SPD Crime Analysis Office - Monday, December 27, 2021

**NOTE:** SPD moved from UCR to the NIBRS reporting standard on 10/4/16 following the transition to a new RMS System. [Numbers on CompStat reports prior to this date should not be used as a comparison to those on this report.](#) Additional info on these reporting standards can be found on the FBI website: <https://ucr.fbi.gov/nibrs-overview>

This chart represents Preliminary counts of selected crime categories from Police Case Reports. Full statistical analysis to determine the confidence level of this data has not been performed. The % change columns on the preliminary counts differ from the percentage change on the NIBRS crime report, sometimes significantly. The CompStat report is designed for operational use and includes only selected NIBRS categories and coding less complex than full NIBRS rules. Official statistics for these and other NIBRS categories can be found on WASPC & FBI websites once available.





**City of Spokane**  
**Northeast District (P4)**  
**Selected**  
**Crime Codes**  
**2021-12-19 to 2021-12-25**  
 Prepared By:  
 Crime Analysis Unit  
 Spokane Police Department

**Legend**

**NIBRS Events**



Criminal Homicide



Rape



Robbery Commercial



Robbery Person



Aggravated Assault



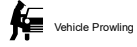
Burglary Residential



Burglary Garage



Burglary Commercial



Vehicle Prowling



Vehicle Theft



Arson



Cases Represent LERMS Crime Codes  
 Points may indicate multiple events  
 Note: Veh Prowl is only Larceny displayed

For Additional Information on  
 Incidents pertaining to an  
 Area, Trend, or Pattern  
 Contact Information Analysis

0 0.2 0.4 0.8 Miles



**THIS IS NOT A LEGAL DOCUMENT:**  
 The information shown on this map is compiled  
 from various sources and is subject to constant  
 revision. Information shown on this map should  
 not be used to determine the location of facilities  
 in relationship to property lines, section lines,  
 streets, etc.

Sunday - Saturday

NE - Northeast District (P4)

12/19/2021 TO 12/25/2021



| <u>A/C</u>           | <u>Offense Statute</u>                 | <u>Address</u>                 | <u>Reported Date</u> | <u>Dist</u> |
|----------------------|--|--------------------------------|----------------------|-------------|
| <b><u>SPB4BE</u></b> |  |                                |                      |             |
| C                    | ASSAULT 1D                             | N CRESTLINE ST / E UPRIVER DR  | 12/24/2021           | P3          |
| C                    | BURGLARY 2D GARAGE                     | 3200 N LACEY ST                | 12/19/2021           | P4          |
| C                    | THEFT 2D FROM MOTOR VEHICLE            | 2100 E WELLESLEY AVE           | 12/21/2021           | P4          |
| C                    | THEFT 3D ALL OTHER                     | 1600 E GORDON AVE              | 12/20/2021           |             |
| C                    | THEFT 3D FROM BUILDING                 | 2900 N NAPA ST                 | 12/21/2021           | P4          |
| C                    | THEFT 3D FROM BUILDING                 | 2900 N NAPA ST                 | 12/20/2021           | P4          |
| <b><u>SPB4HI</u></b> |  |                                |                      |             |
| C                    | ASSAULT 2D                             | 2900 E FRANCIS AVE             | 12/24/2021           | P4          |
| C                    | BURGLARY 1D FROM RESIDENCE             | 4800 N LACEY ST                | 12/21/2021           | P4          |
| C                    | BURGLARY 1D FROM RESIDENCE             | 2900 E FRANCIS AVE             | 12/24/2021           | P4          |
| C                    | BURGLARY 2D COMMERCIAL                 | 4700 N MARKET ST               | 12/19/2021           | P4          |
| C                    | BURGLARY 2D COMMERCIAL                 | 3700 E LONGFELLOW AVE          | 12/22/2021           | P4          |
| C                    | BURGLARY 2D COMMERCIAL                 | 5300 N MARKET ST               | 12/24/2021           | P4          |
| A                    | BURGLARY 2D GARAGE                     | 4800 N REGAL ST                | 12/22/2021           | P4          |
| C                    | RAPE 3D ORAL/ANAL OR SAME SEX          |                                | 12/21/2021           | P4          |
| C                    | RESIDENTIAL BURGLARY                   | 3600 E QUEEN AVE               | 12/24/2021           | P4          |
| C                    | THEFT 2D ALL OTHER                     | 3500 E EMPIRE AVE              | 12/21/2021           | P4          |
| C                    | THEFT OF MOTOR VEHICLE                 | 3700 E EVERETT AVE             | 12/20/2021           | P4          |
| <b><u>SPB4LO</u></b> |  |                                |                      |             |
| C                    | BURGLARY 2D COMMERCIAL                 | 0 E SINTO AVE                  | 12/23/2021           | P4          |
| C                    | BURGLARY 2D COMMERCIAL                 | 900 E MISSION AVE              | 12/23/2021           | P4          |
| C                    | IBR Purposes Only - Aggravated Assault | 2000 N RUBY ST                 | 12/24/2021           | P2          |
| C                    | RESIDENTIAL BURGLARY                   | 500 E INDIANA AVE              | 12/21/2021           | P4          |
| C                    | THEFT 2D FROM BUILDING                 | 800 N RUBY PL                  | 12/20/2021           | P2          |
| C                    | THEFT 2D FROM MOTOR VEHICLE            | N DIVISION ST / E BOONE AVE    | 12/20/2021           |             |
| C                    | THEFT 2D VEHICLE PARTS AND ACCESSORIES | 1400 E ILLINOIS AVE            | 12/20/2021           | P4          |
| C                    | THEFT 3D FROM BUILDING                 | 0 E SINTO AVE                  | 12/23/2021           | P4          |
| A                    | THEFT 3D FROM MOTOR VEHICLE            | 900 E SINTO AVE                | 12/22/2021           | P4          |
| C                    | THEFT 3D FROM MOTOR VEHICLE            | E BUCKEYE AVE / N PITTSBURG ST | 12/25/2021           |             |
| C                    | THEFT 3D VEHICLE PARTS AND ACCESSORIES | 800 E JACKSON AVE              | 12/20/2021           | P4          |
| C                    | THEFT OF MOTOR VEHICLE                 | 200 E NORA AVE                 | 12/21/2021           | P3          |
| C                    | THEFT OF MOTOR VEHICLE                 | 0 E MONTGOMERY AVE             | 12/24/2021           | P3          |
| <b><u>SPB4MI</u></b> |  |                                |                      |             |
| C                    | THEFT OF MOTOR VEHICLE                 | 3000 N MARKET ST               | 12/20/2021           | P4          |



# SPOKANE POLICE DEPARTMENT



## **SOUTH** **Police Service Area**

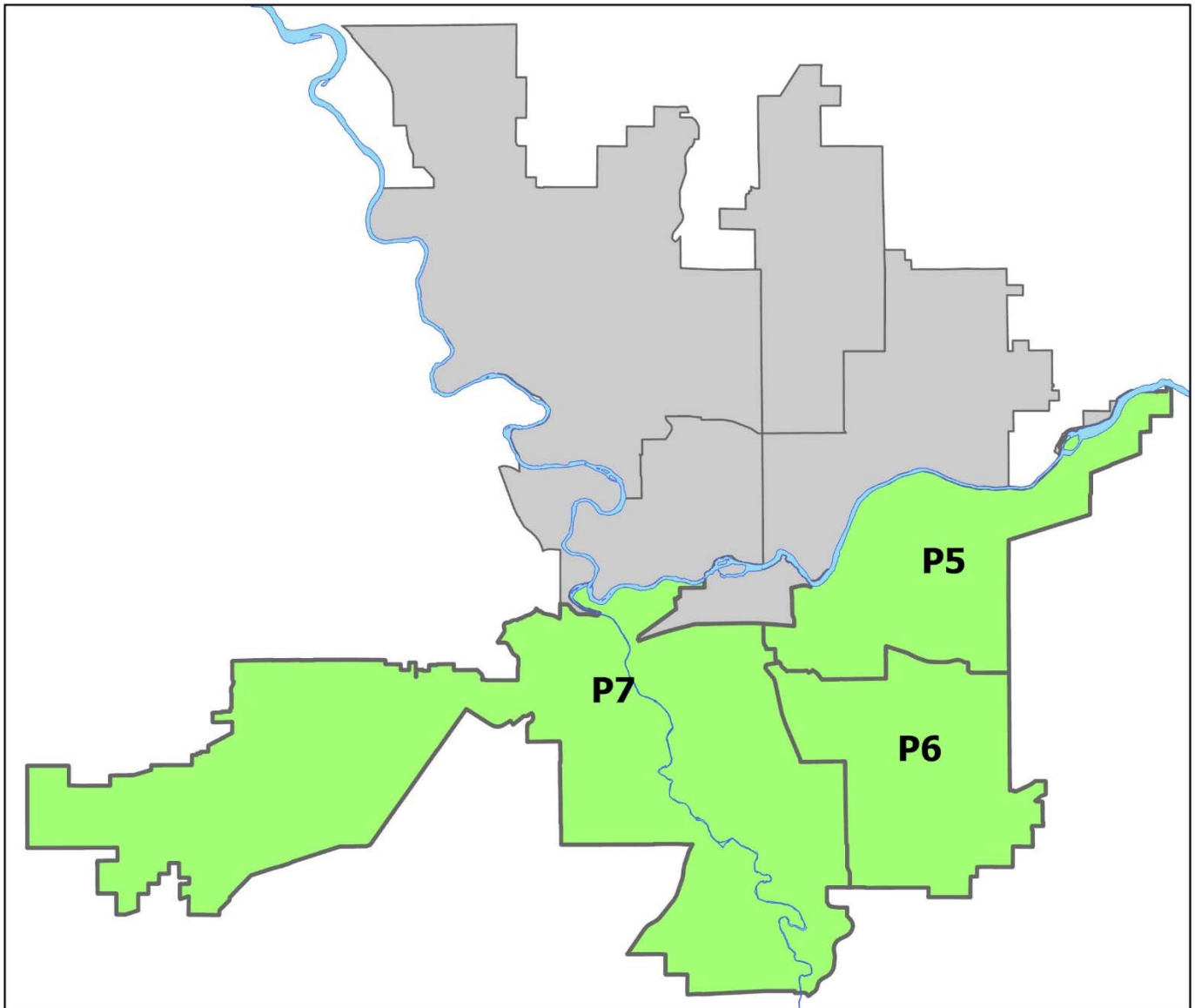
### PSA Commander

**Captain Brad Arleth**

**South Central District (P5)**

**Southeast District (P6)**

**Southwest District (P7)**



POLICE SUMMARY - Ending: Saturday, December 25, 2021

## ***SOUTH PRECINCT (P5, P6, and P7)***



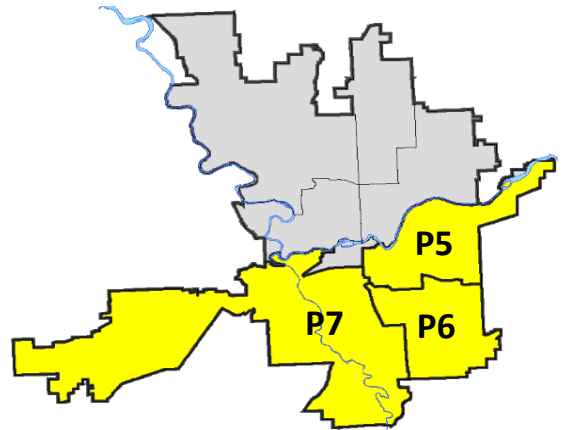
### Preliminary IBR Counts

| NIBRS Categories (Part 1 Selected) |                             | 7 Day Comparison        |       |          | 28 Day Comparison    |       |                         | YTD Comparison |       |         |
|------------------------------------|-----------------------------|-------------------------|-------|----------|----------------------|-------|-------------------------|----------------|-------|---------|
|                                    |                             | Current                 | Prior | Percent  | Current              | Prior | Percent                 | Current        | Prior | Percent |
| Violent                            | Criminal Homicide           | 0                       | 0     |          | 0                    | 1     | -100.00%                | 3              | 6     | -50.00% |
|                                    | Rape                        | 0                       | 0     |          | 1                    | 10    | -90.00%                 | 75             | 69    | 8.70%   |
|                                    | Robbery - Commercial        | 0                       | 0     |          | 1                    | 2     | -50.00%                 | 10             | 10    | 0.00%   |
|                                    | Robbery - Person            | 2                       | 0     |          | 3                    | 4     | -25.00%                 | 42             | 55    | -23.64% |
|                                    | Aggravated Assault - Non DV | 1                       | 2     | -50.00%  | 4                    | 12    | -66.67%                 | 130            | 123   | 5.69%   |
|                                    | Aggravated Assault - DV     | 5                       | 1     | 400.00%  | 9                    | 7     | 28.57%                  | 122            | 90    | 35.56%  |
| Violent Total:                     |                             | 8                       | 3     | 166.67%  | 18                   | 36    | -50.00%                 | 382            | 353   | 8.22%   |
| Property                           | Burglary - Residential      | 5                       | 6     | -16.67%  | 21                   | 24    | -12.50%                 | 231            | 275   | -16.00% |
|                                    | Burglary Garage             | 0                       | 2     | -100.00% | 9                    | 9     | 0.00%                   | 133            | 202   | -34.16% |
|                                    | Burglary Commercial         | 2                       | 3     | -33.33%  | 12                   | 8     | 50.00%                  | 127            | 152   | -16.45% |
|                                    | Larceny                     | 39                      | 46    | -15.22%  | 195                  | 204   | -4.41%                  | 2308           | 2821  | -18.19% |
|                                    | Vehicle Theft               | 3                       | 5     | -40.00%  | 25                   | 30    | -16.67%                 | 342            | 354   | -3.39%  |
|                                    | Arson                       | 0                       | 0     |          | 1                    | 1     | 0.00%                   | 30             | 30    | 0.00%   |
| Property Total:                    |                             | 49                      | 62    | -20.97%  | 263                  | 276   | -4.71%                  | 3171           | 3834  | -17.29% |
| Preliminary Part 1 Crime Totals:   |                             | 57                      | 65    | -12.31%  | 281                  | 312   | -9.94%                  | 3553           | 4187  | -15.14% |
| Current 7 Day Period:              |                             | 12/19/2021 - 12/25/2021 |       |          | Prior 7 Day Period:  |       | 12/12/2021 - 12/18/2021 |                |       |         |
| Current 28 Day Period:             |                             | 11/28/2021 - 12/25/2021 |       |          | Prior 28 Day Period: |       | 10/31/2021 - 11/27/2021 |                |       |         |
| Current YTD Day Period:            |                             | 1/1/2021 - 12/25/2021   |       |          | Prior YTD Period:    |       | 1/1/2020 - 12/25/2020   |                |       |         |

Prepared by SPD Crime Analysis Office - Monday, December 27, 2021

**NOTE:** SPD moved from UCR to the NIBRS reporting standard on 10/4/16 following the transition to a new RMS System. [Numbers on CompStat reports prior to this date should not be used as a comparison to those on this report.](#) Additional info on these reporting standards can be found on the FBI website: <https://ucr.fbi.gov/nibrs-overview>

This chart represents Preliminary counts of selected crime categories from Police Case Reports. Full statistical analysis to determine the confidence level of this data has not been performed. The % change columns on the preliminary counts differ from the percentage change on the NIBRS crime report, sometimes significantly. The CompStat report is designed for operational use and includes only selected NIBRS categories and coding less complex than full NIBRS rules. Official statistics for these and other NIBRS categories can be found on WASPC & FBI websites once available.



POLICE SUMMARY - Ending: Saturday, December 25, 2021



## SE - South Central District (P5)

### Preliminary IBR Counts

| NIBRS Categories (Part 1 Selected)      |                             | 7 Day Comparison        |       |          | 28 Day Comparison           |       |                         | YTD Comparison |       |          |
|---|-----------------------------|-------------------------|-------|----------|-----------------------------|-------|-------------------------|----------------|-------|----------|
|   |                             | Current                 | Prior | Percent  | Current                     | Prior | Percent                 | Current        | Prior | Percent  |
| <b>Violent</b>                          | Criminal Homicide           | 0                       | 0     |          | 0                           | 0     |                         | 0              | 3     | -100.00% |
|   | Rape                        | 0                       | 0     |          | 0                           | 5     | -100.00%                | 31             | 26    | 19.23%   |
|   | Robbery - Commercial        | 0                       | 0     |          | 1                           | 0     |                         | 4              | 2     | 100.00%  |
|   | Robbery - Person            | 0                       | 0     |          | 0                           | 4     | -100.00%                | 25             | 22    | 13.64%   |
|   | Aggravated Assault - Non DV | 0                       | 1     | -100.00% | 1                           | 4     | -75.00%                 | 62             | 58    | 6.90%    |
|   | Aggravated Assault - DV     | 2                       | 1     | 100.00%  | 4                           | 3     | 33.33%                  | 58             | 40    | 45.00%   |
| <b>Violent Total:</b>                   |                             | 2                       | 2     | 0.00%    | 6                           | 16    | -62.50%                 | 180            | 151   | 19.21%   |
| <b>Property</b>                         | Burglary - Residential      | 1                       | 1     | 0.00%    | 4                           | 10    | -60.00%                 | 72             | 101   | -28.71%  |
|   | Burglary Garage             | 0                       | 1     | -100.00% | 1                           | 3     | -66.67%                 | 31             | 35    | -11.43%  |
|   | Burglary Commercial         | 1                       | 2     | -50.00%  | 9                           | 6     | 50.00%                  | 69             | 74    | -6.76%   |
|   | Larceny                     | 13                      | 12    | 8.33%    | 53                          | 67    | -20.90%                 | 782            | 877   | -10.83%  |
|   | Vehicle Theft               | 2                       | 4     | -50.00%  | 13                          | 10    | 30.00%                  | 134            | 148   | -9.46%   |
|   | Arson                       | 0                       | 0     |          | 1                           | 0     |                         | 19             | 12    | 58.33%   |
| <b>Property Total:</b>                  |                             | 17                      | 20    | -15.00%  | 81                          | 96    | -15.63%                 | 1107           | 1247  | -11.23%  |
| <b>Preliminary Part 1 Crime Totals:</b> |                             | 19                      | 22    | -13.64%  | 87                          | 112   | -22.32%                 | 1287           | 1398  | -7.94%   |
| <b>Current 7 Day Period:</b>            |                             | 12/19/2021 - 12/25/2021 |       |          | <b>Prior 7 Day Period:</b>  |       | 12/12/2021 - 12/18/2021 |                |       |          |
| <b>Current 28 Day Period:</b>           |                             | 11/28/2021 - 12/25/2021 |       |          | <b>Prior 28 Day Period:</b> |       | 10/31/2021 - 11/27/2021 |                |       |          |
| <b>Current YTD Day Period:</b>          |                             | 1/1/2021 - 12/25/2021   |       |          | <b>Prior YTD Period:</b>    |       | 1/1/2020 - 12/25/2020   |                |       |          |

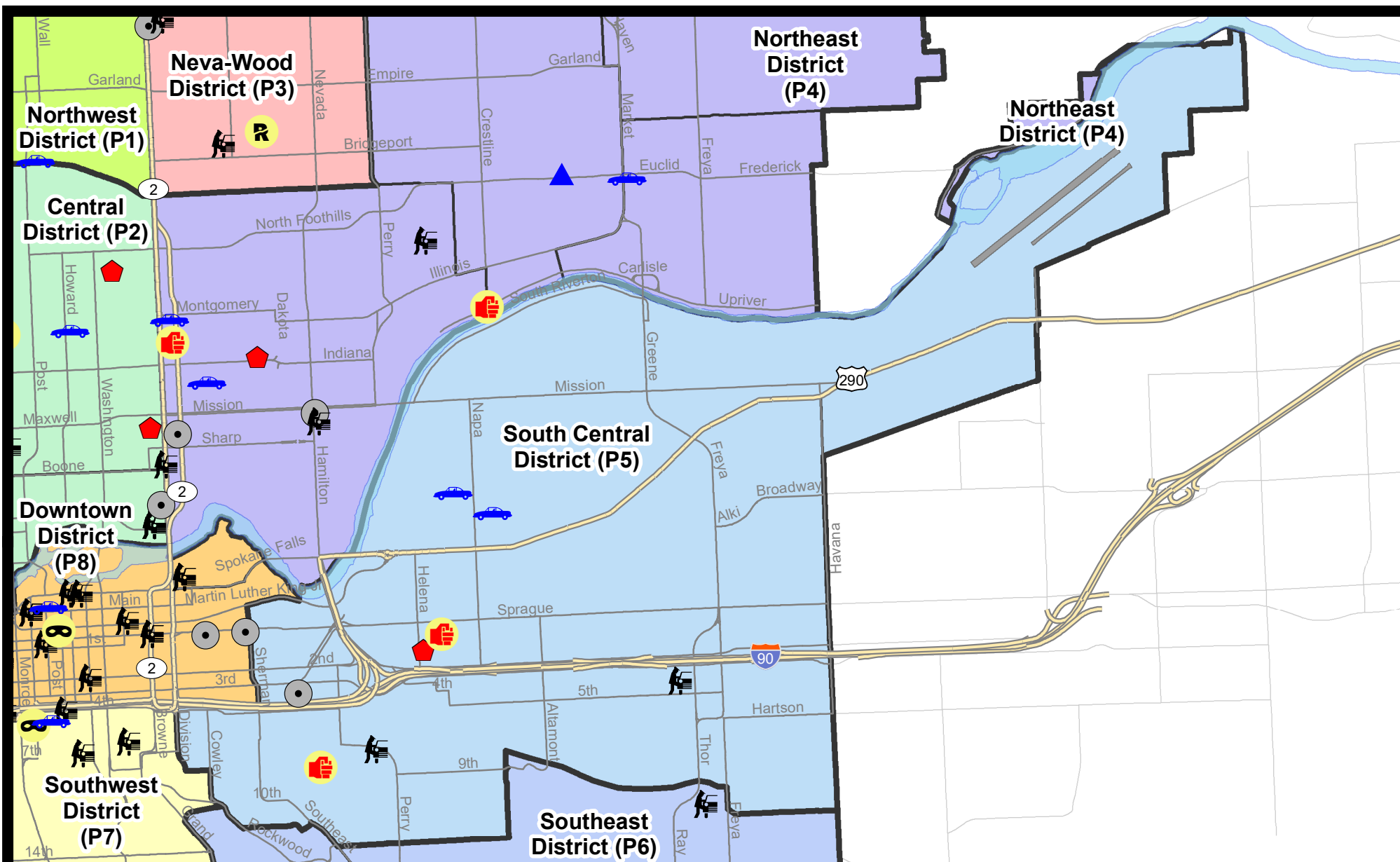
Prepared by SPD Crime Analysis Office - Monday, December 27, 2021

**NOTE:** SPD moved from UCR to the NIBRS reporting standard on 10/4/16 following the transition to a new RMS System. [Numbers on CompStat reports prior to this date should not be used as a comparison to those on this report.](#) Additional info on these reporting standards can be found on the FBI website: <https://ucr.fbi.gov/nibrs-overview>

This chart represents Preliminary counts of selected crime categories from Police Case Reports. Full statistical analysis to determine the confidence level of this data has not been performed. The % change columns on the preliminary counts differ from the percentage change on the NIBRS crime report, sometimes significantly. The CompStat report is designed for operational use and includes only selected NIBRS categories and coding less complex than full NIBRS rules. Official statistics for these and other NIBRS categories can be found on WASPC & FBI websites once available.



**Note:** On 2/10/21 a portion of the Police Block SPC5EC became part of the Downtown Precinct (SPD8EC); Consequently activity in P5 will appear lower if compared to printed CompStat reports prior to 2/10/21



**City of Spokane**  
**South Central District (P5)**  
**Selected**  
**Crime Types**  
**2021-12-19 to 2021-12-25**

Prepared By:  
**Crime Analysis Unit**  
**Spokane Police Department**

**Legend**

**NIBRS Events**



Criminal Homicide



Rape



Robbery Commercial



Robbery Person



Aggravated Assault



Burglary Residential



Burglary Garage



Burglary Commercial



Vehicle Prowling



Vehicle Theft



Arson

Cases Represent LERMS Crime Codes

Points may indicate multiple events

Note: Veh Prowl is only Larceny category displayed



For Additional Information on Incidents  
 pertaining to an Area, Trend, or Pattern  
 Contact Information Analysis

0 0.2 0.4 0.6 0.8 1 Miles



**THIS IS NOT A LEGAL DOCUMENT:**  
 The information shown on this map is compiled  
 from various sources and is subject to constant  
 revision. Information shown on this map should  
 not be used to determine the location of facilities  
 in relationship to property lines, section lines,  
 streets, etc.

Sunday - Saturday

SE - South Central District (P5)

12/19/2021 TO 12/25/2021



| <b><u>A/C</u></b>    | <b><u>Offense Statute</u></b>          | <b><u>Address</u></b> | <b><u>Reported Date</u></b> | <b><u>Dist</u></b> |
|----------------------|--|-----------------------|-----------------------------|--------------------|
| <b><u>SPC5EC</u></b> |  |                       |                             |                    |
| C                    | ASSAULT 2D                             | 900 E 8TH AVE         | 12/21/2021                  | P6                 |
| C                    | ASSAULT 2D                             | 0 S MADEIRA ST        | 12/23/2021                  | P5                 |
| A                    | BURGLARY 2D COMMERCIAL                 | 800 E 3RD AVE         | 12/20/2021                  | P6                 |
| C                    | RESIDENTIAL BURGLARY                   | 1600 E PACIFIC AVE    | 12/22/2021                  | P6                 |
| C                    | THEFT 1D SHOPLIFTING                   | 500 N FREYA ST        | 12/19/2021                  | P5                 |
| C                    | THEFT 2D FROM BUILDING                 | 1700 E 8TH AVE        | 12/19/2021                  | P5                 |
| C                    | THEFT 2D SHOPLIFTING                   | 400 S THOR ST         | 12/22/2021                  | P5                 |
| C                    | THEFT 3D ALL OTHER                     | 3300 E SPRAGUE AVE    | 12/21/2021                  | P5                 |
| C                    | THEFT 3D ALL OTHER                     | 400 S THOR ST         | 12/22/2021                  | P5                 |
| C                    | THEFT 3D ALL OTHER                     | 400 S ALTAMONT ST     | 12/22/2021                  |                    |
| C                    | THEFT 3D ALL OTHER                     | 1600 E 8TH AVE        | 12/22/2021                  |                    |
| C                    | THEFT 3D CITY FROM BUILDING            | 700 E SPRAGUE AVE     | 12/22/2021                  | P5                 |
| C                    | THEFT 3D FROM MOTOR VEHICLE            | 400 S THOR ST         | 12/19/2021                  | P5                 |
| C                    | THEFT 3D FROM MOTOR VEHICLE            | 1200 E NEWARK AVE     | 12/19/2021                  |                    |
| <b><u>SPC5GP</u></b> |  |                       |                             |                    |
| A                    | THEFT 3D ALL OTHER                     | 1800 E SHARP AVE      | 12/20/2021                  | P5                 |
| C                    | THEFT 3D ALL OTHER                     | 2300 E MISSION AVE    | 12/19/2021                  |                    |
| C                    | THEFT 3D VEHICLE PARTS AND ACCESSORIES | 1800 E SHARP AVE      | 12/20/2021                  | P5                 |
| C                    | THEFT OF MOTOR VEHICLE                 | 700 N CRESTLINE ST    | 12/20/2021                  | P6                 |
| C                    | THEFT OF MOTOR VEHICLE                 | 1800 E MALLON AVE     | 12/22/2021                  | P6                 |

POLICE SUMMARY - Ending: Saturday, December 25, 2021



## SE - Southeast District (P6)

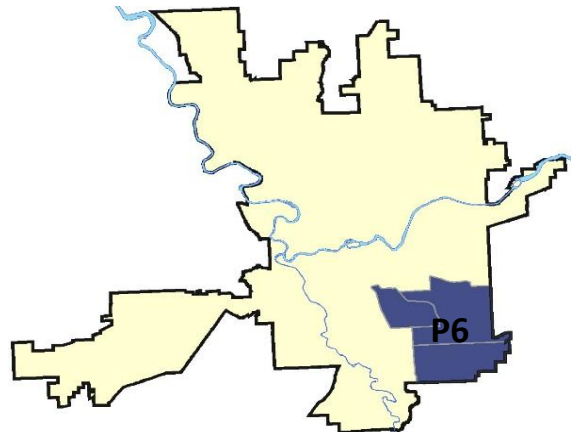
### Preliminary IBR Counts

| NIBRS Categories (Part 1 Selected)      |                             | 7 Day Comparison        |       |          | 28 Day Comparison           |       |                         | YTD Comparison |       |          |
|---|-----------------------------|-------------------------|-------|----------|-----------------------------|-------|-------------------------|----------------|-------|----------|
|   |                             | Current                 | Prior | Percent  | Current                     | Prior | Percent                 | Current        | Prior | Percent  |
| <b>Violent</b>                          | Criminal Homicide           | 0                       | 0     |          | 0                           | 0     |                         | 0              | 1     | -100.00% |
|   | Rape                        | 0                       | 0     |          | 0                           | 2     | -100.00%                | 9              | 13    | -30.77%  |
|   | Robbery - Commercial        | 0                       | 0     |          | 0                           | 2     | -100.00%                | 3              | 6     | -50.00%  |
|   | Robbery - Person            | 0                       | 0     |          | 0                           | 0     |                         | 3              | 6     | -50.00%  |
|   | Aggravated Assault - Non DV | 0                       | 1     | -100.00% | 2                           | 5     | -60.00%                 | 21             | 15    | 40.00%   |
|   | Aggravated Assault - DV     | 2                       | 0     |          | 2                           | 1     | 100.00%                 | 20             | 17    | 17.65%   |
| <b>Violent Total:</b>                   |                             | 2                       | 1     | 100.00%  | 4                           | 10    | -60.00%                 | 56             | 58    | -3.45%   |
| <b>Property</b>                         | Burglary - Residential      | 0                       | 2     | -100.00% | 3                           | 3     | 0.00%                   | 55             | 59    | -6.78%   |
|   | Burglary Garage             | 0                       | 0     |          | 2                           | 4     | -50.00%                 | 44             | 88    | -50.00%  |
|   | Burglary Commercial         | 0                       | 0     |          | 0                           | 1     | -100.00%                | 14             | 23    | -39.13%  |
|   | Larceny                     | 9                       | 13    | -30.77%  | 60                          | 42    | 42.86%                  | 513            | 649   | -20.96%  |
|   | Vehicle Theft               | 0                       | 1     | -100.00% | 3                           | 6     | -50.00%                 | 64             | 58    | 10.34%   |
|   | Arson                       | 0                       | 0     |          | 0                           | 0     |                         | 4              | 5     | -20.00%  |
| <b>Property Total:</b>                  |                             | 9                       | 16    | -43.75%  | 68                          | 56    | 21.43%                  | 694            | 882   | -21.32%  |
| <b>Preliminary Part 1 Crime Totals:</b> |                             | 11                      | 17    | -35.29%  | 72                          | 66    | 9.09%                   | 750            | 940   | -20.21%  |
| <b>Current 7 Day Period:</b>            |                             | 12/19/2021 - 12/25/2021 |       |          | <b>Prior 7 Day Period:</b>  |       | 12/12/2021 - 12/18/2021 |                |       |          |
| <b>Current 28 Day Period:</b>           |                             | 11/28/2021 - 12/25/2021 |       |          | <b>Prior 28 Day Period:</b> |       | 10/31/2021 - 11/27/2021 |                |       |          |
| <b>Current YTD Day Period:</b>          |                             | 1/1/2021 - 12/25/2021   |       |          | <b>Prior YTD Period:</b>    |       | 1/1/2020 - 12/25/2020   |                |       |          |

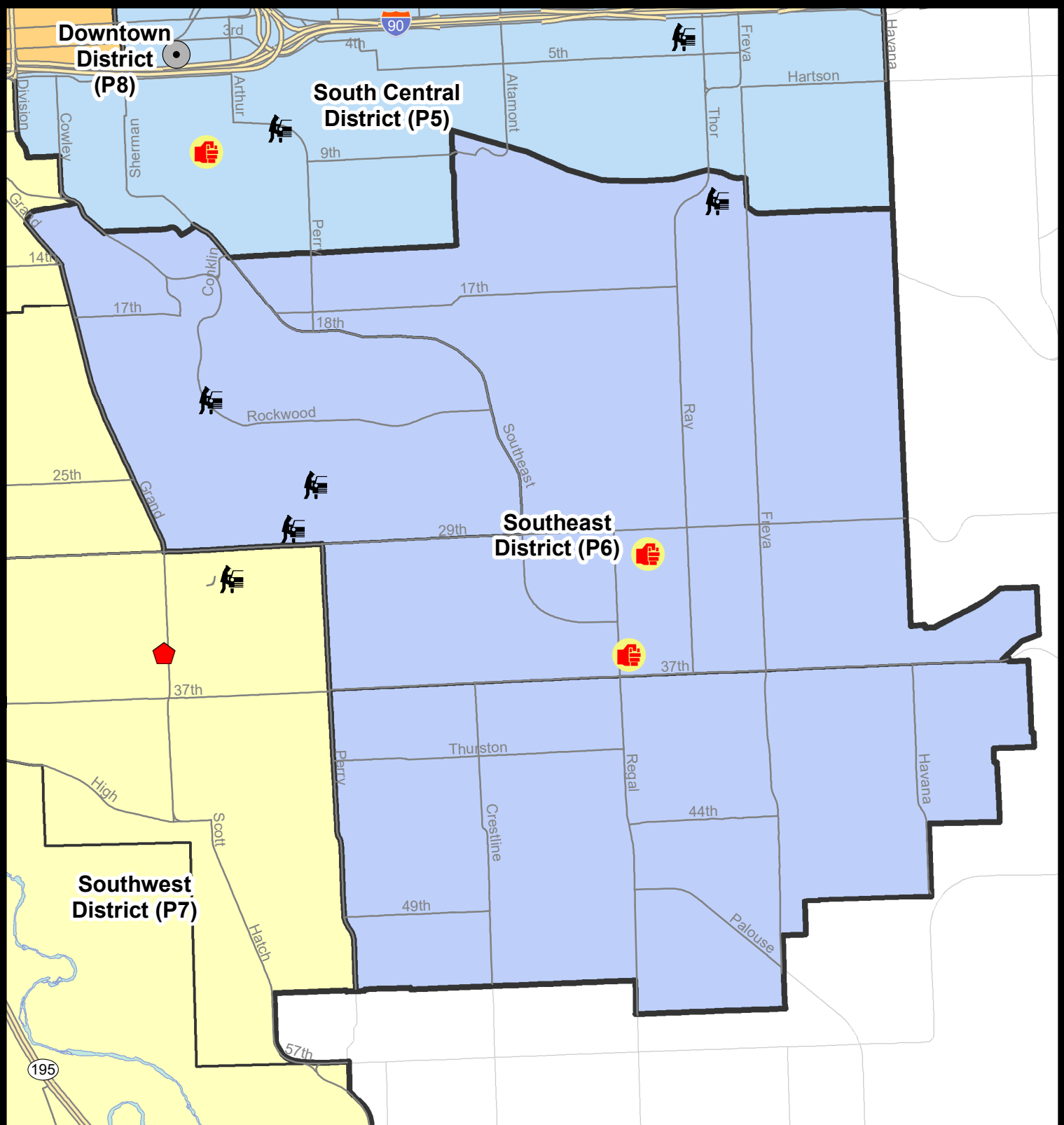
Prepared by SPD Crime Analysis Office - Monday, December 27, 2021

**NOTE:** SPD moved from UCR to the NIBRS reporting standard on 10/4/16 following the transition to a new RMS System. [Numbers on CompStat reports prior to this date should not be used as a comparison to those on this report.](#) Additional info on these reporting standards can be found on the FBI website: <https://ucr.fbi.gov/nibrs-overview>

This chart represents Preliminary counts of selected crime categories from Police Case Reports. Full statistical analysis to determine the confidence level of this data has not been performed. The % change columns on the preliminary counts differ from the percentage change on the NIBRS crime report, sometimes significantly. The CompStat report is designed for operational use and includes only selected NIBRS categories and coding less complex than full NIBRS rules. Official statistics for these and other NIBRS categories can be found on WASPC & FBI websites once available.







**City of Spokane**  
**Southeast District (P6)**  
**Selected Crime Codes**  
**2021-12-19 to 2021-12-25**  
 Prepared By:  
**Crime Analysis Unit**  
**Spokane Police Department**

**Legend**

**NIBRS Events**

|                    |                      |                     |
|--------------------|----------------------|---------------------|
| Criminal Homicide  | Robbery Person       | Burglary Commercial |
| Rape               | Aggravated Assault   | Vehicle Prowling    |
| Robbery Commercial | Burglary Residential | Vehicle Theft       |
|                    | Burglary Garage      | Arson               |

*Cases Represent LERMS Crime Codes  
 Points may indicate multiple events  
 Note: Veh Prowl is only Larceny displayed*

*For Additional Information on Incidents pertaining to an Area, Trend, or Pattern Contact Information Analysis*

0 0.15 0.3 0.6 Miles

**SPokane**

THIS IS NOT A LEGAL DOCUMENT:  
 The information shown on this map is compiled from various sources and is subject to constant revision. Information shown on this map should not be used to determine the location of facilities in relationship to property lines, section lines, streets, etc.

Sunday - Saturday

SE - Southeast District (P6)

12/19/2021 TO 12/25/2021



| <u>A/C</u>           | <u>Offense Statute</u>      | <u>Address</u>       | <u>Reported Date</u> | <u>Dist</u> |
|----------------------|-----------------------------|----------------------|----------------------|-------------|
| <b><u>SPC6LH</u></b> |                             |                      |                      |             |
| C                    | ASSAULT 2D                  | 3000 E 30TH AVE      | 12/19/2021           | P6          |
| C                    | ASSAULT 2D                  | 2900 E 36TH AVE      | 12/23/2021           | P6          |
| C                    | THEFT 2D FROM MOTOR VEHICLE | 3400 E 12TH AVE      | 12/19/2021           | P6          |
| C                    | THEFT 3D ALL OTHER          | 3900 E 34TH AVE      | 12/19/2021           |             |
| C                    | THEFT 3D ALL OTHER          | 4200 E 22ND AVE      | 12/22/2021           |             |
| <b><u>SPC6RW</u></b> |                             |                      |                      |             |
| C                    | THEFT 2D FROM MOTOR VEHICLE | 1300 E 26TH AVE      | 12/22/2021           |             |
| C                    | THEFT 3D ALL OTHER          | 2800 S GRAND BLVD    | 12/19/2021           |             |
| A                    | THEFT 3D FROM MOTOR VEHICLE | 2100 S ROCKWOOD BLVD | 12/24/2021           | P6          |
| C                    | THEFT 3D FROM MOTOR VEHICLE | 1200 E 28TH AVE      | 12/22/2021           |             |
| <b><u>SPC6SG</u></b> |                             |                      |                      |             |
| C                    | THEFT 3D ALL OTHER          | 2400 E 48TH AVE      | 12/20/2021           |             |
| C                    | THEFT 3D FROM BUILDING      | 4800 S PALOUSE HWY   | 12/21/2021           | P6          |

POLICE SUMMARY - Ending: Saturday, December 25, 2021



## SW - Southwest District (P7)

### Preliminary IBR Counts

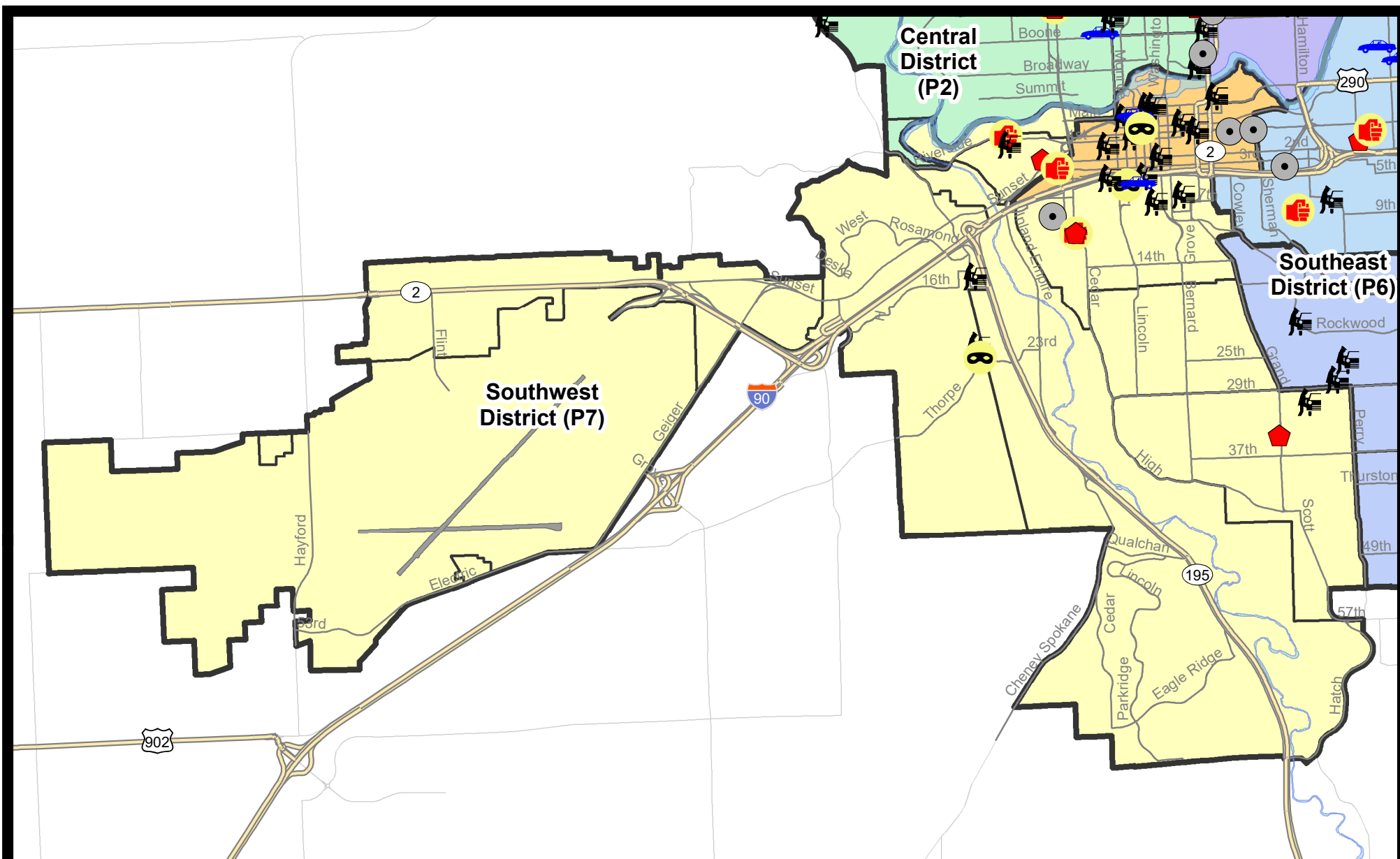
| NIBRS Categories (Part 1 Selected)      |                             | 7 Day Comparison        |       |          | 28 Day Comparison           |       |                         | YTD Comparison |       |         |
|---|-----------------------------|-------------------------|-------|----------|-----------------------------|-------|-------------------------|----------------|-------|---------|
|   |                             | Current                 | Prior | Percent  | Current                     | Prior | Percent                 | Current        | Prior | Percent |
| <b>Violent</b>                          | Criminal Homicide           | 0                       | 0     |          | 0                           | 1     | -100.00%                | 3              | 2     | 50.00%  |
|   | Rape                        | 0                       | 0     |          | 1                           | 3     | -66.67%                 | 35             | 30    | 16.67%  |
|   | Robbery - Commercial        | 0                       | 0     |          | 0                           | 0     |                         | 3              | 2     | 50.00%  |
|   | Robbery - Person            | 2                       | 0     |          | 3                           | 0     |                         | 14             | 27    | -48.15% |
|   | Aggravated Assault - Non DV | 1                       | 0     |          | 1                           | 3     | -66.67%                 | 47             | 50    | -6.00%  |
|   | Aggravated Assault - DV     | 1                       | 0     |          | 3                           | 3     | 0.00%                   | 44             | 33    | 33.33%  |
| <b>Violent Total:</b>                   |                             | 4                       | 0     |          | 8                           | 10    | -20.00%                 | 146            | 144   | 1.39%   |
| <b>Property</b>                         | Burglary - Residential      | 4                       | 3     | 33.33%   | 14                          | 11    | 27.27%                  | 104            | 115   | -9.57%  |
|   | Burglary Garage             | 0                       | 1     | -100.00% | 6                           | 2     | 200.00%                 | 58             | 79    | -26.58% |
|   | Burglary Commercial         | 1                       | 1     | 0.00%    | 3                           | 1     | 200.00%                 | 44             | 55    | -20.00% |
|   | Larceny                     | 17                      | 21    | -19.05%  | 82                          | 95    | -13.68%                 | 1013           | 1295  | -21.78% |
|   | Vehicle Theft               | 1                       | 0     |          | 9                           | 14    | -35.71%                 | 144            | 148   | -2.70%  |
|   | Arson                       | 0                       | 0     |          | 0                           | 1     | -100.00%                | 7              | 13    | -46.15% |
| <b>Property Total:</b>                  |                             | 23                      | 26    | -11.54%  | 114                         | 124   | -8.06%                  | 1370           | 1705  | -19.65% |
| <b>Preliminary Part 1 Crime Totals:</b> |                             | 27                      | 26    | 3.85%    | 122                         | 134   | -8.96%                  | 1516           | 1849  | -18.01% |
| <b>Current 7 Day Period:</b>            |                             | 12/19/2021 - 12/25/2021 |       |          | <b>Prior 7 Day Period:</b>  |       | 12/12/2021 - 12/18/2021 |                |       |         |
| <b>Current 28 Day Period:</b>           |                             | 11/28/2021 - 12/25/2021 |       |          | <b>Prior 28 Day Period:</b> |       | 10/31/2021 - 11/27/2021 |                |       |         |
| <b>Current YTD Day Period:</b>          |                             | 1/1/2021 - 12/25/2021   |       |          | <b>Prior YTD Period:</b>    |       | 1/1/2020 - 12/25/2020   |                |       |         |

Prepared by SPD Crime Analysis Office - Monday, December 27, 2021

**NOTE:** SPD moved from UCR to the NIBRS reporting standard on 10/4/16 following the transition to a new RMS System. [Numbers on CompStat reports prior to this date should not be used as a comparison to those on this report.](#) Additional info on these reporting standards can be found on the FBI website: <https://ucr.fbi.gov/nibrs-overview>

This chart represents Preliminary counts of selected crime categories from Police Case Reports. Full statistical analysis to determine the confidence level of this data has not been performed. The % change columns on the preliminary counts differ from the percentage change on the NIBRS crime report, sometimes significantly. The CompStat report is designed for operational use and includes only selected NIBRS categories and coding less complex than full NIBRS rules. Official statistics for these and other NIBRS categories can be found on WASPC & FBI websites once available.

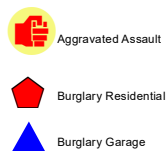





**City of Spokane**  
**Southwest District (P7)**  
**Selected**  
**Crime Types**  
**2021-12-19 to 2021-12-25**  
 Prepared By:  
 Crime Analysis Unit  
 Spokane Police Department

#### Legend

##### NIBRS Events



Cases Represent LERMS Crime Codes  
 Points may indicate multiple events  
 Note: Veh Prowl is only Larceny category displayed



For Additional Information on Incidents  
 pertaining to an Area, Trend, or Pattern  
 Contact Information Analysis

0 0.2 0.4 0.6 0.8 1 1.2 1.4 1.6 Miles



**THIS IS NOT A LEGAL DOCUMENT:**  
 The information shown on this map is compiled  
 from various sources and is subject to constant  
 revision. Information shown on this map should  
 not be used to determine the location of facilities  
 in relationship to property lines, section lines,  
 streets, etc.



Sunday - Saturday

SE - Southwest District (P7)

12/19/2021 TO 12/25/2021



| <u>A/C</u>           | <u>Offense Statute</u>                 | <u>Address</u>           | <u>Reported Date</u> | <u>Dist</u> |
|----------------------|--|--------------------------|----------------------|-------------|
| <b><u>SPD7BA</u></b> |  |                          |                      |             |
| C                    | ASSAULT 2D                             | 2100 W RIVERSIDE AVE     | 12/23/2021           | P7          |
| C                    | RESIDENTIAL BURGLARY                   | 2100 W RIVERSIDE AVE     | 12/23/2021           | P7          |
| C                    | RESIDENTIAL BURGLARY                   | 100 S OAK ST             | 12/23/2021           | P7          |
| C                    | THEFT 2D FROM MOTOR VEHICLE            | 2100 W 1ST AVE           | 12/24/2021           |             |
| C                    | THEFT 3D FROM BUILDING                 | 1500 W RIVERSIDE AVE     | 12/19/2021           | P5          |
| <b><u>SPD7CH</u></b> |  |                          |                      |             |
| C                    | ASSAULT 2D                             | 900 S WALNUT ST          | 12/23/2021           | P7          |
| C                    | BURGLARY 2D COMMERCIAL                 | 1700 W 8TH AVE           | 12/24/2021           | P7          |
| C                    | RESIDENTIAL BURGLARY                   | 900 S WALNUT ST          | 12/23/2021           | P7          |
| C                    | ROBBERY 1D PERSON                      | 900 W 5TH AVE            | 12/19/2021           | P8          |
| C                    | THEFT 2D FROM MOTOR VEHICLE            | 600 S BERNARD ST         | 12/19/2021           |             |
| C                    | THEFT 3D ALL OTHER                     | 0 W SUMNER AVE           | 12/20/2021           | P5          |
| C                    | THEFT 3D CITY ALL OTHER                | 900 S LINCOLN ST         | 12/23/2021           | P7          |
| C                    | THEFT 3D FROM MOTOR VEHICLE            | S WALL ST / W 4TH AVE    | 12/22/2021           | P7          |
| C                    | THEFT 3D FROM MOTOR VEHICLE            | 500 W 7TH AVE            | 12/21/2021           | P7          |
| C                    | THEFT 3D FROM MOTOR VEHICLE            | S MADISON ST / W 4TH AVE | 12/20/2021           |             |
| C                    | THEFT 3D VEHICLE PARTS AND ACCESSORIES | 0 E 14TH AVE             | 12/24/2021           | P7          |
| C                    | THEFT 3D VEHICLE PARTS AND ACCESSORIES | 600 S BERNARD ST         | 12/19/2021           |             |
| C                    | THEFT OF MOTOR VEHICLE                 | 800 W 5TH AVE            | 12/25/2021           | P7          |
| <b><u>SPD7CS</u></b> |  |                          |                      |             |
| C                    | RESIDENTIAL BURGLARY                   | 3400 S GRAND BLVD        | 12/20/2021           | P6          |
| C                    | THEFT 2D ALL OTHER                     | 900 E 37TH AVE           | 12/20/2021           |             |
| C                    | THEFT 3D ALL OTHER                     | 3700 S GANDY ST          | 12/21/2021           |             |
| C                    | THEFT 3D FROM MOTOR VEHICLE            | 900 E 31ST AVE           | 12/20/2021           | P5          |
| <b><u>SPD7GT</u></b> |  |                          |                      |             |
| C                    | ROBBERY 1D PERSON                      | 2600 W WESTWOOD LN       | 12/24/2021           | P7          |
| C                    | THEFT 3D FROM MOTOR VEHICLE            | 2600 W 15TH AVE          | 12/20/2021           |             |
| C                    | THEFT 3D FROM MOTOR VEHICLE            | 2200 S CANYON WOODS LN   | 12/24/2021           |             |
| <b><u>SPD7MC</u></b> |  |                          |                      |             |
| C                    | THEFT 3D ALL OTHER                     | 2500 S WALL ST           | 12/24/2021           | P7          |
| C                    | THEFT 3D ALL OTHER                     | 400 W 22ND AVE           | 12/24/2021           |             |

# SPOKANE POLICE DEPARTMENT

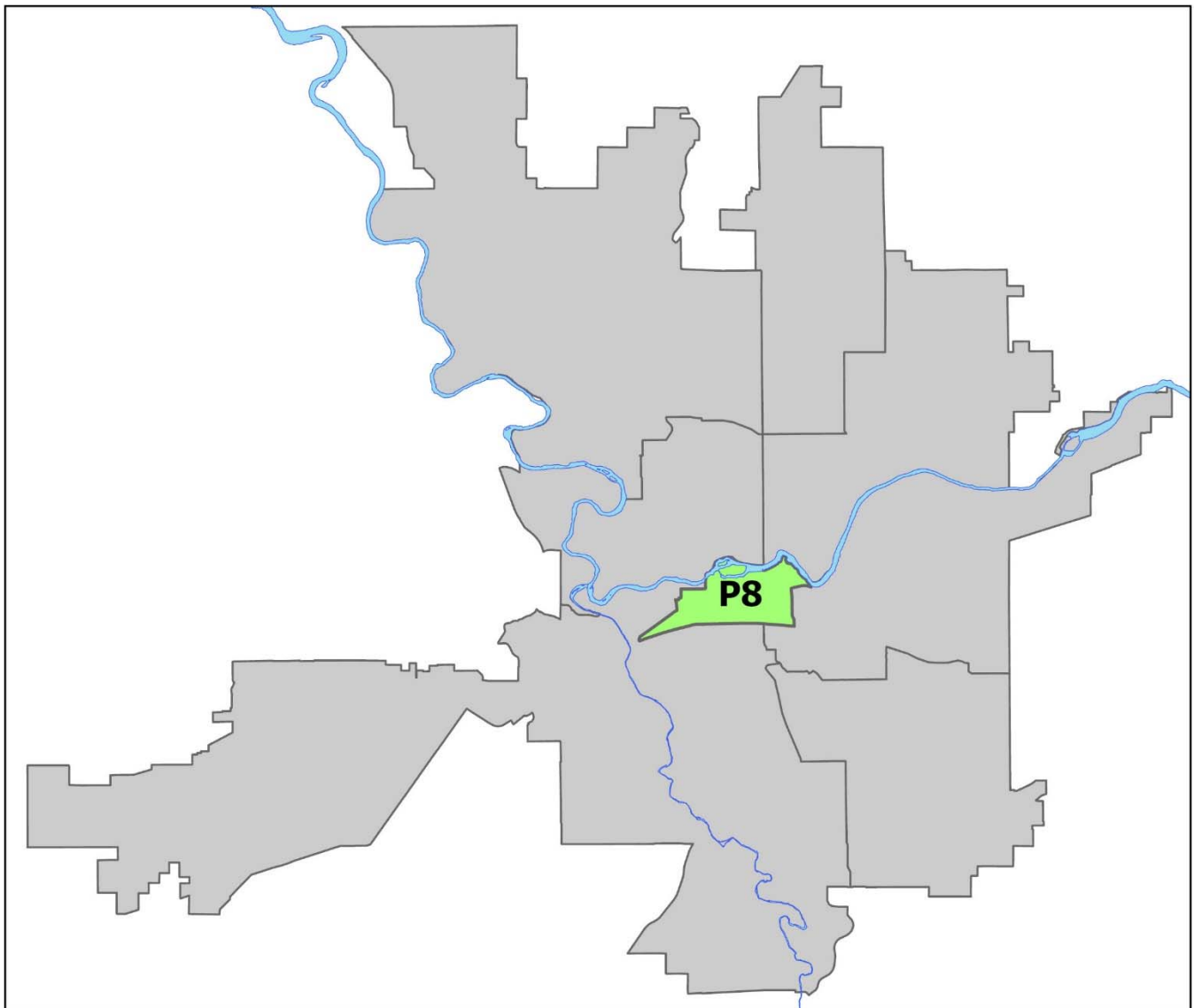
## DOWNTOWN

## Police Service Area



PSA Commander

**Captain David Singley**





POLICE SUMMARY - Ending: Saturday, December 25, 2021

## ***DOWNTOWN PRECINCT (P8)***



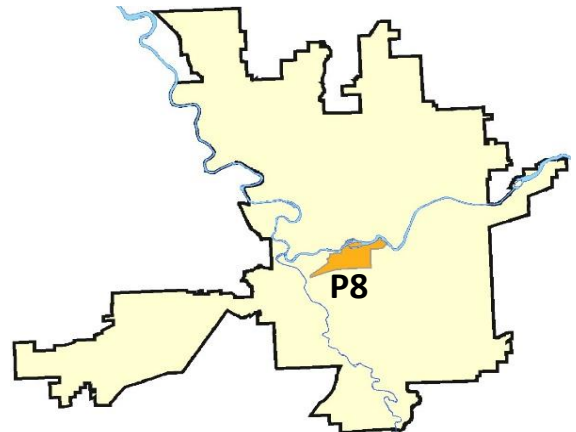
### Preliminary IBR Counts

| NIBRS Categories (Part 1 Selected)      |                             | 7 Day Comparison        |       |          | 28 Day Comparison           |       |                         | YTD Comparison |       |         |
|---|-----------------------------|-------------------------|-------|----------|-----------------------------|-------|-------------------------|----------------|-------|---------|
|   |                             | Current                 | Prior | Percent  | Current                     | Prior | Percent                 | Current        | Prior | Percent |
| <b>Violent</b>                          | Criminal Homicide           | 0                       | 0     |          | 0                           | 0     |                         | 3              | 3     | 0.00%   |
|   | Rape                        | 0                       | 0     |          | 0                           | 2     | -100.00%                | 23             | 23    | 0.00%   |
|   | Robbery - Commercial        | 0                       | 0     |          | 0                           | 2     | -100.00%                | 12             | 7     | 71.43%  |
|   | Robbery - Person            | 1                       | 0     |          | 2                           | 2     | 0.00%                   | 43             | 62    | -30.65% |
|   | Aggravated Assault - Non DV | 1                       | 2     | -50.00%  | 5                           | 9     | -44.44%                 | 112            | 103   | 8.74%   |
|   | Aggravated Assault - DV     | 0                       | 0     |          | 0                           | 1     | -100.00%                | 18             | 17    | 5.88%   |
| <b>Violent Total:</b>                   |                             | 2                       | 2     | 0.00%    | 7                           | 16    | -56.25%                 | 211            | 215   | -1.86%  |
| <b>Property</b>                         | Burglary - Residential      | 0                       | 1     | -100.00% | 2                           | 3     | -33.33%                 | 36             | 28    | 28.57%  |
|   | Burglary Garage             | 0                       | 0     |          | 0                           | 2     | -100.00%                | 10             | 7     | 42.86%  |
|   | Burglary Commercial         | 2                       | 2     | 0.00%    | 9                           | 11    | -18.18%                 | 118            | 106   | 11.32%  |
|   | Larceny                     | 21                      | 17    | 23.53%   | 86                          | 80    | 7.50%                   | 927            | 820   | 13.05%  |
|   | Vehicle Theft               | 1                       | 3     | -66.67%  | 5                           | 8     | -37.50%                 | 75             | 64    | 17.19%  |
|   | Arson                       | 0                       | 0     |          | 3                           | 3     | 0.00%                   | 20             | 12    | 66.67%  |
| <b>Property Total:</b>                  |                             | 24                      | 23    | 4.35%    | 105                         | 107   | -1.87%                  | 1186           | 1037  | 14.37%  |
| <b>Preliminary Part 1 Crime Totals:</b> |                             | 26                      | 25    | 4.00%    | 112                         | 123   | -8.94%                  | 1397           | 1252  | 11.58%  |
| <b>Current 7 Day Period:</b>            |                             | 12/19/2021 - 12/25/2021 |       |          | <b>Prior 7 Day Period:</b>  |       | 12/12/2021 - 12/18/2021 |                |       |         |
| <b>Current 28 Day Period:</b>           |                             | 11/28/2021 - 12/25/2021 |       |          | <b>Prior 28 Day Period:</b> |       | 10/31/2021 - 11/27/2021 |                |       |         |
| <b>Current YTD Day Period:</b>          |                             | 1/1/2021 - 12/25/2021   |       |          | <b>Prior YTD Period:</b>    |       | 1/1/2020 - 12/25/2020   |                |       |         |

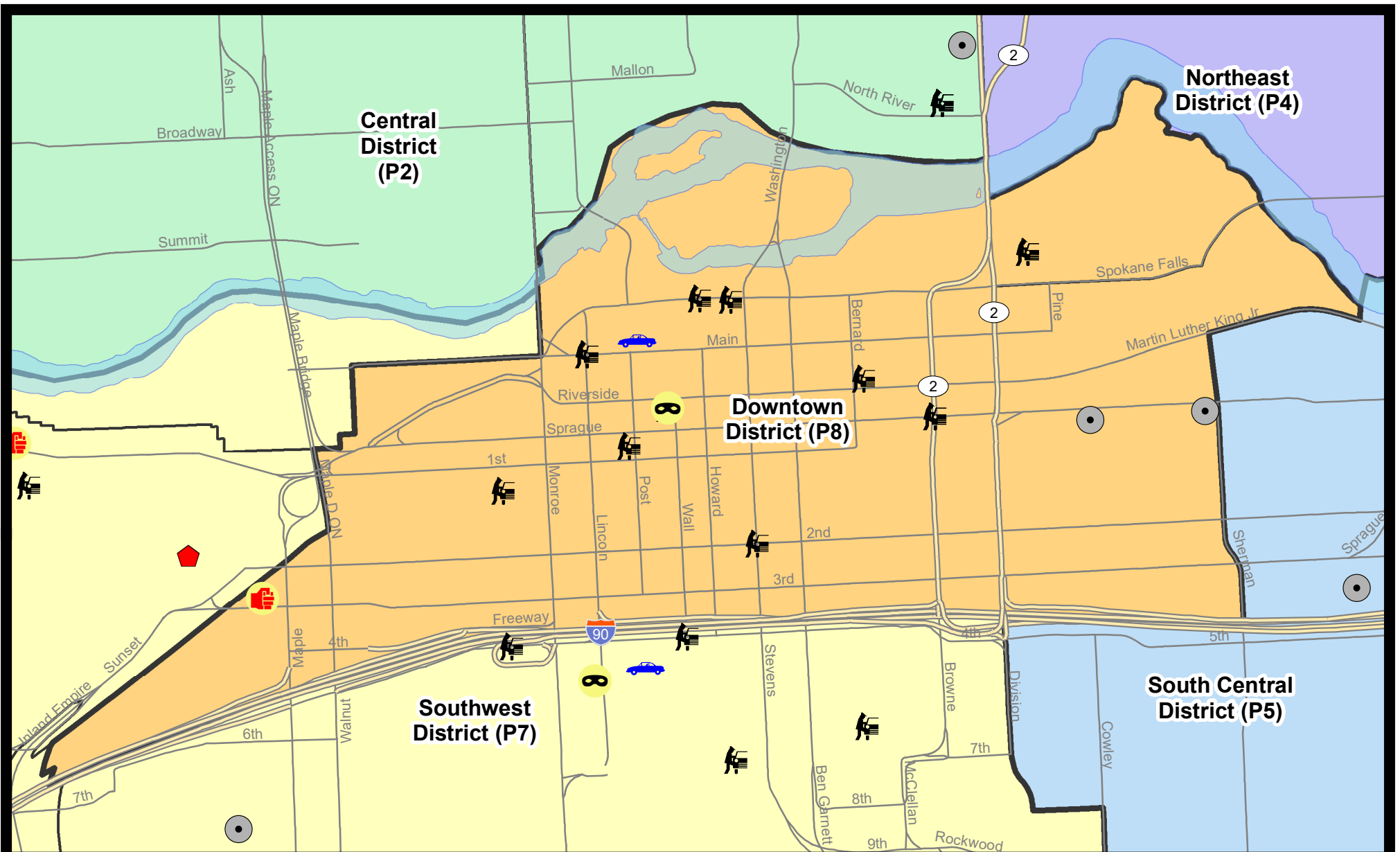
Prepared by SPD Crime Analysis Office - Monday, December 27, 2021

**NOTE:** SPD moved from UCR to the NIBRS reporting standard on 10/4/16 following the transition to a new RMS System. [Numbers on CompStat reports prior to this date should not be used as a comparison to those on this report.](#) Additional info on these reporting standards can be found on the FBI website: <https://ucr.fbi.gov/nibrs-overview>

This chart represents Preliminary counts of selected crime categories from Police Case Reports. Full statistical analysis to determine the confidence level of this data has not been performed. The % change columns on the preliminary counts differ from the percentage change on the NIBRS crime report, sometimes significantly. The CompStat report is designed for operational use and includes only selected NIBRS categories and coding less complex than full NIBRS rules. Official statistics for these and other NIBRS categories can be found on WASPC & FBI websites once available.



**Note:** On 2/10/21 a portion of the Police Block SPC5EC became part of the Downtown Precinct (SPD8EC); Consequently activity in P8 will appear higher if compared to printed CompStat reports prior to 2/10/21



**City of Spokane**  
**Downtown District (P8)**  
**Selected**  
**Crime Types**  
**2021-12-19 to 2021-12-25**  
 Prepared By:  
 Crime Analysis Unit  
 Spokane Police Department

**Legend**

**NIBRS Events**



Robbery Commercial

Robbery Person

Aggravated Assault

Burglary Residential

Burglary Garage

Burglary Commercial

Vehicle Prowling

Vehicle Theft

Arson

Cases Represent LERMS Crime Codes  
 Points may indicate multiple events  
 Note: Veh Prowl is only Larceny category displayed



For Additional Information on Incidents  
 pertaining to an Area, Trend, or Pattern  
 Contact Information Analysis

0 0.2 Miles



**THIS IS NOT A LEGAL DOCUMENT:**  
 The information shown on this map is compiled  
 from various sources and is subject to constant  
 revision. Information shown on this map should  
 not be used to determine the location of facilities  
 in relationship to property lines, section lines,  
 streets, etc.



Sunday - Saturday

SW - Downtown District (P8)

12/19/2021 TO 12/25/2021



| <u>A/C</u>           | <u>Offense Statute</u>                | <u>Address</u>                      | <u>Reported Date</u> | <u>Dist</u> |
|----------------------|---------------------------------------|-------------------------------------|----------------------|-------------|
| <b><u>SPD8EC</u></b> |                                       |                                     |                      |             |
| C                    | BURGLARY 2D COMMERCIAL                | 400 E SPRAGUE AVE                   | 12/20/2021           | P8          |
| C                    | BURGLARY 2D COMMERCIAL                | 200 E SPRAGUE AVE                   | 12/22/2021           | P8          |
| <b><u>SPD8RS</u></b> |                                       |                                     |                      |             |
| C                    | ASSAULT 2D                            | 1600 W 3RD AVE                      | 12/19/2021           | P8          |
| C                    | ROBBERY 2D PERSON                     | 700 W RIVERSIDE AVE                 | 12/23/2021           | P8          |
| C                    | THEFT 1D FROM MOTOR VEHICLE           | W SPRAGUE AVE / S BROWNE ST         | 12/23/2021           |             |
| C                    | THEFT 2D ALL OTHER                    | 700 W MAIN AVE                      | 12/22/2021           | P8          |
| C                    | THEFT 2D FROM BUILDING                | 100 S POST ST                       | 12/19/2021           | P8          |
| C                    | THEFT 2D FROM BUILDING                | 100 S ADAMS ST                      | 12/22/2021           | P8          |
| C                    | THEFT 2D FROM MOTOR VEHICLE           | S MADISON ST / W RAILROAD ALLEY AVE | 12/19/2021           | P8          |
| C                    | THEFT 2D FROM MOTOR VEHICLE           | N LINCOLN ST / W MAIN AVE           | 12/21/2021           | P8          |
| C                    | THEFT 3D ALL OTHER                    | 100 W 3RD AVE                       | 12/19/2021           | P8          |
| C                    | THEFT 3D ALL OTHER                    | 300 S ADAMS ST                      | 12/25/2021           | P7          |
| C                    | THEFT 3D CITY ALL OTHER               | 0 S POST ST                         | 12/21/2021           | P8          |
| C                    | THEFT 3D CITY FROM BUILDING           | 200 N HOWARD ST                     | 12/24/2021           | P8          |
| C                    | THEFT 3D FROM BUILDING                | 100 S WALNUT ST                     | 12/24/2021           |             |
| C                    | THEFT 3D FROM MOTOR VEHICLE           | N HOWARD ST / W SPOKANE FALLS BLVD  | 12/19/2021           | P8          |
| C                    | THEFT 3D FROM MOTOR VEHICLE           | 300 N RIVERPOINT BLVD               | 12/22/2021           | P8          |
| C                    | THEFT 3D FROM MOTOR VEHICLE           | W SPRAGUE AVE / S BROWNE ST         | 12/19/2021           |             |
| C                    | THEFT 3D FROM MOTOR VEHICLE           | W MAIN AVE / N LINCOLN ST           | 12/19/2021           |             |
| C                    | THEFT 3D FROM MOTOR VEHICLE           | 500 W SPOKANE FALLS BLVD            | 12/19/2021           |             |
| C                    | THEFT 3D FROM MOTOR VEHICLE           | 0 S POST ST                         | 12/21/2021           |             |
| C                    | THEFT 3D FROM MOTOR VEHICLE           | 300 N RIVERPOINT BLVD               | 12/22/2021           |             |
| C                    | THEFT 3D FROM MOTOR VEHICLE           | S STEVENS ST / W 2ND AVE            | 12/23/2021           |             |
| C                    | THEFT OF A FIREARM FROM MOTOR VEHICLE | 700 W RIVERSIDE AVE                 | 12/21/2021           | P8          |
| C                    | THEFT OF A FIREARM FROM MOTOR VEHICLE | 200 W RIVERSIDE AVE                 | 12/21/2021           | P8          |
| C                    | THEFT OF MOTOR VEHICLE                | 800 W MAIN AVE                      | 12/22/2021           | P8          |

POLICE SUMMARY - Ending: Saturday, December 25, 2021



## Other Jurisdiction or Unk District

### Preliminary IBR Counts

| NIBRS Categories (Part 1 Selected)      |                             | 7 Day Comparison        |       |          | 28 Day Comparison           |       |                         | YTD Comparison |       |          |
|---|-----------------------------|-------------------------|-------|----------|-----------------------------|-------|-------------------------|----------------|-------|----------|
|   |                             | Current                 | Prior | Percent  | Current                     | Prior | Percent                 | Current        | Prior | Percent  |
| <b>Violent</b>                          | Criminal Homicide           | 0                       | 0     |          | 0                           | 0     |                         | 0              | 0     |          |
|   | Rape                        | 0                       | 0     |          | 0                           | 0     |                         | 5              | 2     | 150.00%  |
|   | Robbery - Commercial        | 0                       | 0     |          | 0                           | 0     |                         | 0              | 1     | -100.00% |
|   | Robbery - Person            | 0                       | 0     |          | 0                           | 0     |                         | 0              | 0     |          |
|   | Aggravated Assault - Non DV | 0                       | 0     |          | 0                           | 1     | -100.00%                | 2              | 5     | -60.00%  |
|   | Aggravated Assault - DV     | 0                       | 0     |          | 0                           | 1     | -100.00%                | 1              | 5     | -80.00%  |
| <b>Violent Total:</b>                   |                             | 0                       | 0     |          | 0                           | 2     | -100.00%                | 8              | 13    | -38.46%  |
| <b>Property</b>                         | Burglary - Residential      | 0                       | 0     |          | 0                           | 0     |                         | 0              | 0     |          |
|   | Burglary Garage             | 0                       | 0     |          | 0                           | 1     | -100.00%                | 2              | 2     | 0.00%    |
|   | Burglary Commercial         | 0                       | 0     |          | 0                           | 0     |                         | 0              | 0     |          |
|   | Larceny                     | 0                       | 3     | -100.00% | 5                           | 3     | 66.67%                  | 30             | 31    | -3.23%   |
|   | Vehicle Theft               | 0                       | 0     |          | 0                           | 0     |                         | 7              | 5     | 40.00%   |
|   | Arson                       | 0                       | 0     |          | 0                           | 0     |                         | 0              | 1     | -100.00% |
| <b>Property Total:</b>                  |                             | 0                       | 3     | -100.00% | 5                           | 4     | 25.00%                  | 39             | 39    | 0.00%    |
| <b>Preliminary Part 1 Crime Totals:</b> |                             | 0                       | 3     | -100.00% | 5                           | 6     | -16.67%                 | 47             | 52    | -9.62%   |
| <b>Current 7 Day Period:</b>            |                             | 12/19/2021 - 12/25/2021 |       |          | <b>Prior 7 Day Period:</b>  |       | 12/12/2021 - 12/18/2021 |                |       |          |
| <b>Current 28 Day Period:</b>           |                             | 11/28/2021 - 12/25/2021 |       |          | <b>Prior 28 Day Period:</b> |       | 10/31/2021 - 11/27/2021 |                |       |          |
| <b>Current YTD Day Period:</b>          |                             | 1/1/2021 - 12/25/2021   |       |          | <b>Prior YTD Period:</b>    |       | 1/1/2020 - 12/25/2020   |                |       |          |

Prepared by SPD Crime Analysis Office - Monday, December 27, 2021

**NOTE:** SPD moved from UCR to the NIBRS reporting standard on 10/4/16 following the transition to a new RMS System. [Numbers on CompStat reports prior to this date should not be used as a comparison to those on this report.](#) Additional info on these reporting standards can be found on the FBI website: <https://ucr.fbi.gov/nibrs-overview>

This chart represents Preliminary counts of selected crime categories from Police Case Reports. Full statistical analysis to determine the confidence level of this data has not been performed. The % change columns on the preliminary counts differ from the percentage change on the NIBRS crime report, sometimes significantly. The CompStat report is designed for operational use and includes only selected NIBRS categories and coding less complex than full NIBRS rules. Official statistics for these and other NIBRS categories can be found on WASPC & FBI websites once available.

Sunday - Saturday

Other Jurisdiction/Unk District

12/19/2021 TO 12/25/2021



**A/C** **Offense Statute**

**Address**

**Reported Date**

**Dist**

#Type!

#Typ