

# SPOKANE POLICE DEPARTMENT

## PRELIMINARY CITYWIDE **IBR** CRIME REPORT



### Preliminary IBR Counts

CHIEF OF POLICE

Craig Meidl

Period Ending: Saturday, December 18, 2021

| NIBRS Categories (Part 1 Selected) |                             | 7 Day Comparison        |       |          | 28 Day Comparison    |       |                         | YTD Comparison |       |         |
|------------------------------------|-----------------------------|-------------------------|-------|----------|----------------------|-------|-------------------------|----------------|-------|---------|
|                                    |                             | Current                 | Prior | Percent  | Current              | Prior | Percent                 | Current        | Prior | Percent |
| Violent                            | Criminal Homicide           | 0                       | 1     | -100.00% | 2                    | 0     |                         | 13             | 19    | -31.58% |
|                                    | Rape                        | 1                       | 3     | -66.67%  | 12                   | 14    | -14.29%                 | 242            | 208   | 16.35%  |
|                                    | Robbery - Commercial        | 1                       | 6     | -83.33%  | 13                   | 12    | 8.33%                   | 77             | 59    | 30.51%  |
|                                    | Robbery - Person            | 2                       | 1     | 100.00%  | 8                    | 14    | -42.86%                 | 185            | 217   | -14.75% |
|                                    | Aggravated Assault - Non DV | 12                      | 6     | 100.00%  | 34                   | 48    | -29.17%                 | 514            | 457   | 12.47%  |
|                                    | Aggravated Assault - DV     | 7                       | 8     | -12.50%  | 29                   | 24    | 20.83%                  | 351            | 293   | 19.80%  |
|                                    | Violent Total:              | 23                      | 25    | -8.00%   | 98                   | 112   | -12.50%                 | 1382           | 1253  | 10.30%  |
| Property                           | Burglary - Residential      | 17                      | 14    | 21.43%   | 58                   | 69    | -15.94%                 | 748            | 793   | -5.67%  |
|                                    | Burglary Garage             | 6                       | 1     | 500.00%  | 28                   | 38    | -26.32%                 | 420            | 575   | -26.96% |
|                                    | Burglary Commercial         | 10                      | 15    | -33.33%  | 39                   | 51    | -23.53%                 | 483            | 468   | 3.21%   |
|                                    | Larceny                     | 161                     | 215   | -25.12%  | 751                  | 726   | 3.44%                   | 8193           | 9150  | -10.46% |
|                                    | Vehicle Theft               | 28                      | 25    | 12.00%   | 113                  | 115   | -1.74%                  | 1159           | 1124  | 3.11%   |
|                                    | Arson                       | 0                       | 2     | -100.00% | 6                    | 5     | 20.00%                  | 110            | 107   | 2.80%   |
|                                    | Property Total:             | 222                     | 272   | -18.38%  | 995                  | 1004  | -0.90%                  | 11113          | 12217 | -9.04%  |
| Preliminary Part 1 Crime Totals:   |                             | 245                     | 297   | -17.51%  | 1093                 | 1116  | -2.06%                  | 12495          | 13470 | -7.24%  |
| Current 7 Day Period:              |                             | 12/12/2021 - 12/18/2021 |       |          | Prior 7 Day Period:  |       | 12/5/2021 - 12/11/2021  |                |       |         |
| Current 28 Day Period:             |                             | 11/21/2021 - 12/18/2021 |       |          | Prior 28 Day Period: |       | 10/24/2021 - 11/20/2021 |                |       |         |
| Current YTD Day Period:            |                             | 1/1/2021 - 12/18/2021   |       |          | Prior YTD Period:    |       | 1/1/2020 - 12/18/2020   |                |       |         |

Prepared by SPD Crime Analysis Office - Monday, December 20, 2021

**NOTE:** SPD moved from UCR to the NIBRS reporting standard on 10/4/16 following the transition to a new RMS System. [Numbers on CompStat reports prior to this date should not be used as a comparison to those on this report.](#) Additional info on these reporting standards can be found on the FBI website: <https://ucr.fbi.gov/nibrs-overview>

This chart represents Preliminary counts of selected crime categories from Police Case Reports. Full statistical analysis to determine the confidence level of this data has not been performed. The % change columns on the preliminary counts differ from the percentage change on the NIBRS crime report, sometimes significantly. The CompStat report is designed for operational use and includes only selected NIBRS categories and coding less complex than full NIBRS rules. Official statistics for these and other NIBRS categories can be found on WASPC & FBI websites once available.



# SPOKANE POLICE DEPARTMENT



## **NORTH**

## **Police Service Area**

### PSA Commander

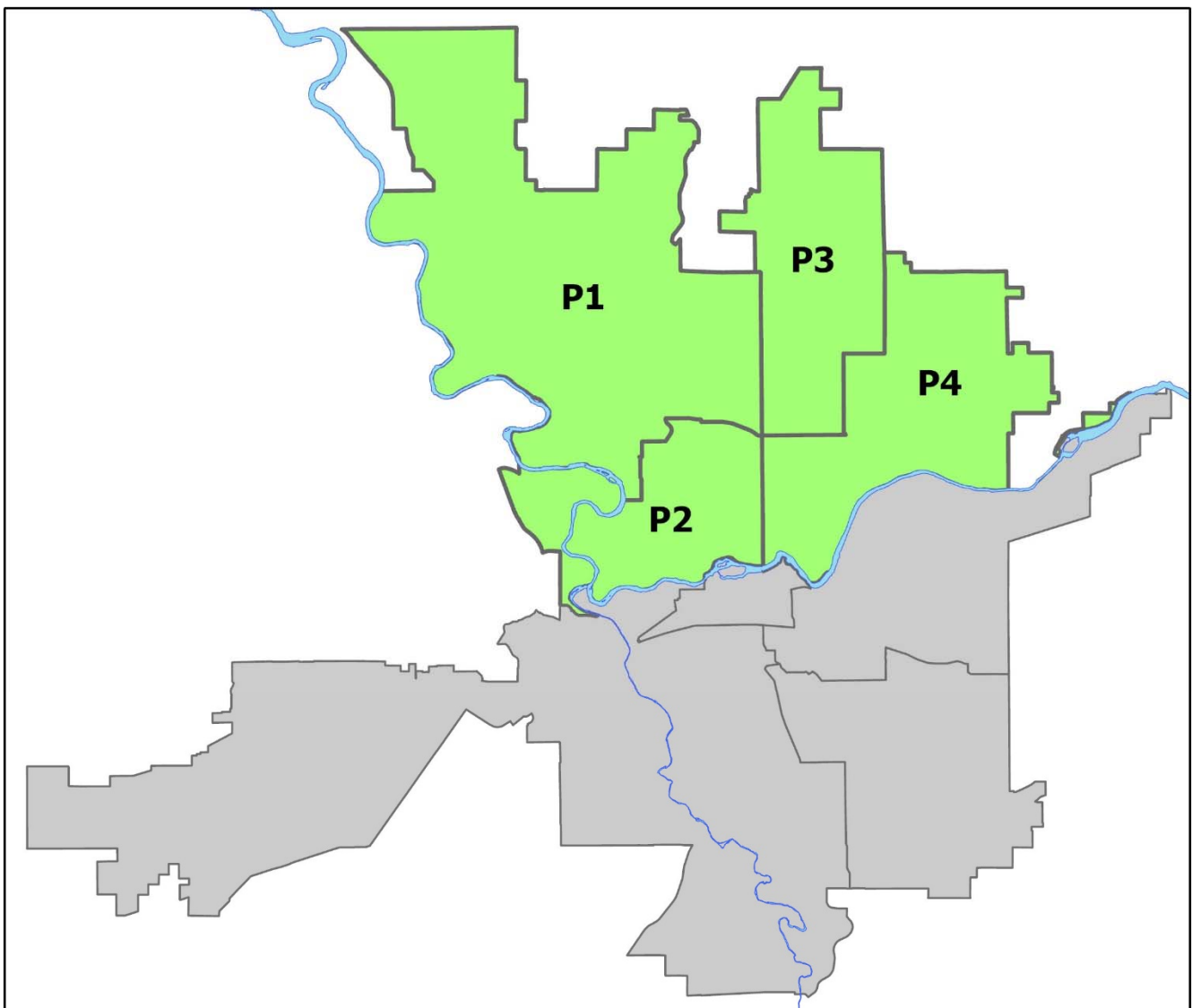
**Captain Mark Griffiths**

**Northwest District (P1)**

**Central District (P2)**

**Neva-Wood District (P3)**

**Northeast District (P4)**



POLICE SUMMARY - Ending: Saturday, December 18, 2021

## ***NORTH PRECINCT (P1, P2, P3, and P4)***



### Preliminary IBR Counts

| NIBRS Categories (Part 1 Selected) |                             | 7 Day Comparison        |       |          | 28 Day Comparison    |       |                         | YTD Comparison |       |         |
|------------------------------------|-----------------------------|-------------------------|-------|----------|----------------------|-------|-------------------------|----------------|-------|---------|
|                                    |                             | Current                 | Prior | Percent  | Current              | Prior | Percent                 | Current        | Prior | Percent |
| Violent                            | Criminal Homicide           | 0                       | 1     | -100.00% | 1                    | 0     |                         | 7              | 11    | -36.36% |
|                                    | Rape                        | 1                       | 2     | -50.00%  | 8                    | 4     | 100.00%                 | 139            | 115   | 20.87%  |
|                                    | Robbery - Commercial        | 1                       | 5     | -80.00%  | 11                   | 9     | 22.22%                  | 55             | 41    | 34.15%  |
|                                    | Robbery - Person            | 2                       | 1     | 100.00%  | 4                    | 5     | -20.00%                 | 103            | 103   | 0.00%   |
|                                    | Aggravated Assault - Non DV | 8                       | 5     | 60.00%   | 25                   | 24    | 4.17%                   | 273            | 231   | 18.18%  |
|                                    | Aggravated Assault - DV     | 6                       | 7     | -14.29%  | 23                   | 10    | 130.00%                 | 215            | 183   | 17.49%  |
| Violent Total:                     |                             | 18                      | 21    | -14.29%  | 72                   | 52    | 38.46%                  | 792            | 684   | 15.79%  |
| Property                           | Burglary - Residential      | 10                      | 7     | 42.86%   | 34                   | 43    | -20.93%                 | 486            | 497   | -2.21%  |
|                                    | Burglary Garage             | 5                       | 0     |          | 16                   | 24    | -33.33%                 | 277            | 368   | -24.73% |
|                                    | Burglary Commercial         | 5                       | 7     | -28.57%  | 20                   | 30    | -33.33%                 | 242            | 219   | 10.50%  |
|                                    | Larceny                     | 99                      | 135   | -26.67%  | 437                  | 452   | -3.32%                  | 4990           | 5542  | -9.96%  |
|                                    | Vehicle Theft               | 21                      | 18    | 16.67%   | 79                   | 78    | 1.28%                   | 740            | 708   | 4.52%   |
|                                    | Arson                       | 0                       | 0     |          | 1                    | 1     | 0.00%                   | 60             | 64    | -6.25%  |
| Property Total:                    |                             | 140                     | 167   | -16.17%  | 587                  | 628   | -6.53%                  | 6795           | 7398  | -8.15%  |
| Preliminary Part 1 Crime Totals:   |                             | 158                     | 188   | -15.96%  | 659                  | 680   | -3.09%                  | 7587           | 8082  | -6.12%  |
| Current 7 Day Period:              |                             | 12/12/2021 - 12/18/2021 |       |          | Prior 7 Day Period:  |       | 12/5/2021 - 12/11/2021  |                |       |         |
| Current 28 Day Period:             |                             | 11/21/2021 - 12/18/2021 |       |          | Prior 28 Day Period: |       | 10/24/2021 - 11/20/2021 |                |       |         |
| Current YTD Day Period:            |                             | 1/1/2021 - 12/18/2021   |       |          | Prior YTD Period:    |       | 1/1/2020 - 12/18/2020   |                |       |         |

Prepared by SPD Crime Analysis Office - Monday, December 20, 2021

**NOTE:** SPD moved from UCR to the NIBRS reporting standard on 10/4/16 following the transition to a new RMS System. [Numbers on CompStat reports prior to this date should not be used as a comparison to those on this report.](#) Additional info on these reporting standards can be found on the FBI website: <https://ucr.fbi.gov/nibrs-overview>

This chart represents Preliminary counts of selected crime categories from Police Case Reports. Full statistical analysis to determine the confidence level of this data has not been performed. The % change columns on the preliminary counts differ from the percentage change on the NIBRS crime report, sometimes significantly. The CompStat report is designed for operational use and includes only selected NIBRS categories and coding less complex than full NIBRS rules. Official statistics for these and other NIBRS categories can be found on WASPC & FBI websites once available.



POLICE SUMMARY - Ending: Saturday, December 18, 2021



## NW - Northwest District (P1)

### Preliminary IBR Counts

| NIBRS Categories (Part 1 Selected)      |                             | 7 Day Comparison        |       |          | 28 Day Comparison           |       |                         | YTD Comparison |       |         |
|---|-----------------------------|-------------------------|-------|----------|-----------------------------|-------|-------------------------|----------------|-------|---------|
|   |                             | Current                 | Prior | Percent  | Current                     | Prior | Percent                 | Current        | Prior | Percent |
| <b>Violent</b>                          | Criminal Homicide           | 0                       | 0     |          | 0                           | 0     |                         | 1              | 1     | 0.00%   |
|   | Rape                        | 1                       | 0     |          | 3                           | 1     | 200.00%                 | 35             | 18    | 94.44%  |
|   | Robbery - Commercial        | 0                       | 0     |          | 0                           | 1     | -100.00%                | 10             | 7     | 42.86%  |
|   | Robbery - Person            | 0                       | 0     |          | 0                           | 1     | -100.00%                | 20             | 17    | 17.65%  |
|   | Aggravated Assault - Non DV | 3                       | 0     |          | 5                           | 5     | 0.00%                   | 42             | 28    | 50.00%  |
|   | Aggravated Assault - DV     | 1                       | 0     |          | 2                           | 6     | -66.67%                 | 45             | 40    | 12.50%  |
| <b>Violent Total:</b>                   |                             | 5                       | 0     |          | 10                          | 14    | -28.57%                 | 153            | 111   | 37.84%  |
| <b>Property</b>                         | Burglary - Residential      | 2                       | 0     |          | 7                           | 13    | -46.15%                 | 119            | 98    | 21.43%  |
|   | Burglary Garage             | 1                       | 0     |          | 5                           | 5     | 0.00%                   | 89             | 120   | -25.83% |
|   | Burglary Commercial         | 0                       | 2     | -100.00% | 3                           | 3     | 0.00%                   | 30             | 24    | 25.00%  |
|   | Larceny                     | 19                      | 37    | -48.65%  | 87                          | 87    | 0.00%                   | 1028           | 1268  | -18.93% |
|   | Vehicle Theft               | 1                       | 2     | -50.00%  | 12                          | 19    | -36.84%                 | 138            | 125   | 10.40%  |
|   | Arson                       | 0                       | 0     |          | 1                           | 1     | 0.00%                   | 15             | 11    | 36.36%  |
| <b>Property Total:</b>                  |                             | 23                      | 41    | -43.90%  | 115                         | 128   | -10.16%                 | 1419           | 1646  | -13.79% |
| <b>Preliminary Part 1 Crime Totals:</b> |                             | 28                      | 41    | -31.71%  | 125                         | 142   | -11.97%                 | 1572           | 1757  | -10.53% |
| <b>Current 7 Day Period:</b>            |                             | 12/12/2021 - 12/18/2021 |       |          | <b>Prior 7 Day Period:</b>  |       | 12/5/2021 - 12/11/2021  |                |       |         |
| <b>Current 28 Day Period:</b>           |                             | 11/21/2021 - 12/18/2021 |       |          | <b>Prior 28 Day Period:</b> |       | 10/24/2021 - 11/20/2021 |                |       |         |
| <b>Current YTD Day Period:</b>          |                             | 1/1/2021 - 12/18/2021   |       |          | <b>Prior YTD Period:</b>    |       | 1/1/2020 - 12/18/2020   |                |       |         |

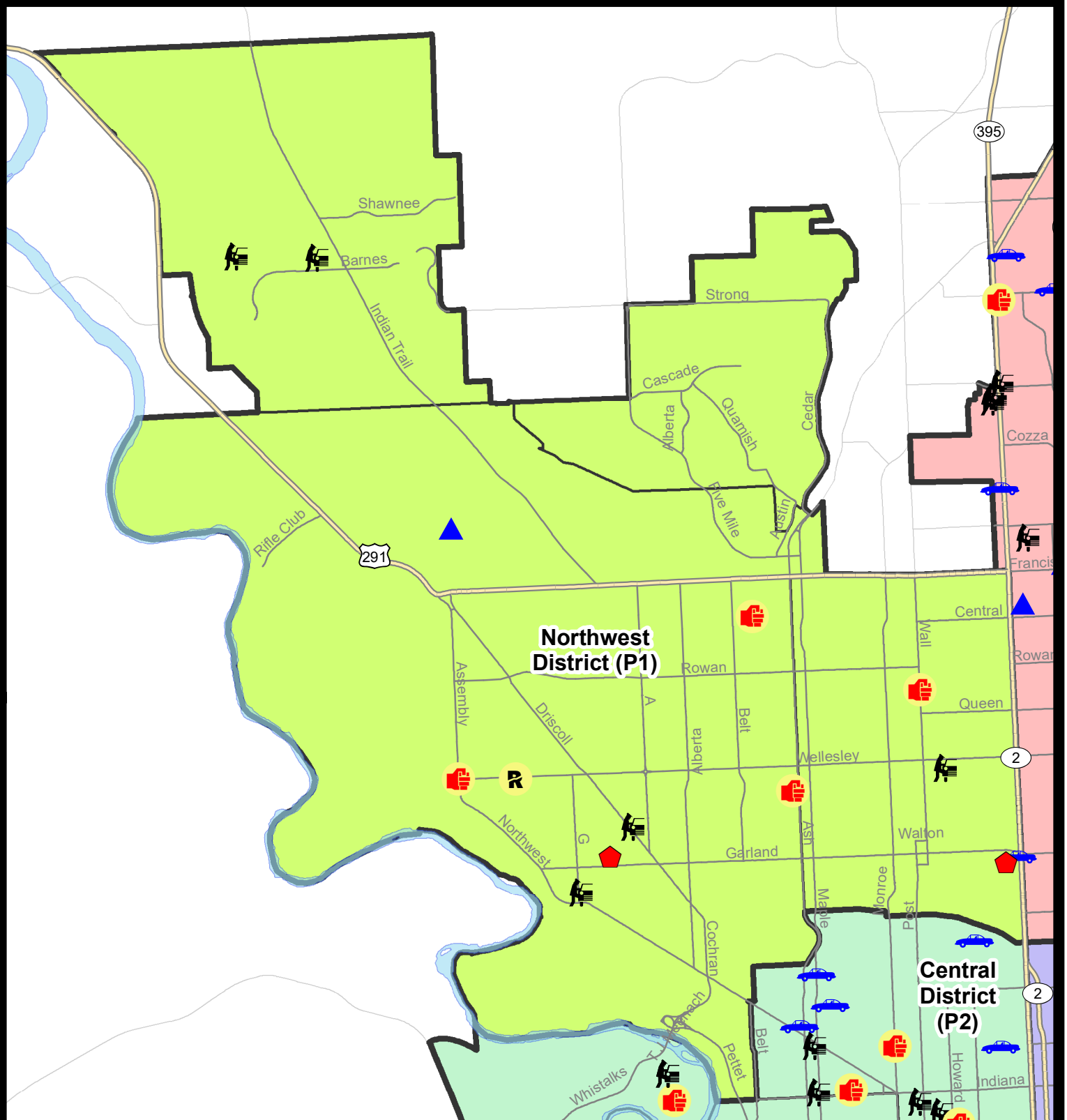
Prepared by SPD Crime Analysis Office - Monday, December 20, 2021

**NOTE:** SPD moved from UCR to the NIBRS reporting standard on 10/4/16 following the transition to a new RMS System. [Numbers on CompStat reports prior to this date should not be used as a comparison to those on this report.](#) Additional info on these reporting standards can be found on the FBI website: <https://ucr.fbi.gov/nibrs-overview>

This chart represents Preliminary counts of selected crime categories from Police Case Reports. Full statistical analysis to determine the confidence level of this data has not been performed. The % change columns on the preliminary counts differ from the percentage change on the NIBRS crime report, sometimes significantly. The CompStat report is designed for operational use and includes only selected NIBRS categories and coding less complex than full NIBRS rules. Official statistics for these and other NIBRS categories can be found on WASPC & FBI websites once available.







**City of Spokane**  
**Northwest District (P1)**  
**Selected**  
**Crime Codes**  
**2021-12-12 to 2021-12-18**  
 Prepared By:  
 Crime Analysis Unit  
 Spokane Police Department

**Legend**

**NIBRS Events**



Criminal Homicide



Rape



Robbery Commercial



Robbery Person



Aggravated Assault



Burglary Residential



Burglary Garage



Burglary Commercial



Vehicle Prowling



Vehicle Theft



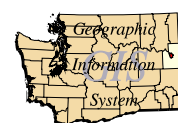
Arson



Cases Represent LERMS Crime Codes  
 Points may indicate multiple events  
 Note: Veh Prowl is only Larceny displayed

For Additional Information on  
 Incidents pertaining to an  
 Area, Trend, or Pattern  
 Contact Information Analysis

0 0.25 0.5 1 Miles



THIS IS NOT A LEGAL DOCUMENT:  
 The information shown on this map is compiled  
 from various sources and is subject to constant  
 revision. Information shown on this map should  
 not be used to determine the location of facilities  
 in relationship to property lines, section lines,  
 streets, etc.

Sunday - Saturday

NW - Northwest District (P1)

12/12/2021 TO 12/18/2021



| <u>A/C</u>           | <u>Offense Statute</u>                 | <u>Address</u>                  | <u>Reported Date</u> | <u>Dist</u> |
|----------------------|--|---------------------------------|----------------------|-------------|
| <b><u>SPA1BS</u></b> |  |                                 |                      |             |
| C                    | BURGLARY 2D GARAGE                     | 6900 N GREENWOOD BLVD           | 12/12/2021           |             |
| <b><u>SPA1IT</u></b> |  |                                 |                      |             |
| C                    | THEFT 2D FROM MOTOR VEHICLE            | 5400 W BARNES RD                | 12/12/2021           |             |
| C                    | THEFT 2D FROM MOTOR VEHICLE            | 9200 N ROSEBURY LN              | 12/13/2021           |             |
| <b><u>SPA1NH</u></b> |  |                                 |                      |             |
| C                    | ASSAULT 2D                             | N WALL ST / W EVERETT AVE       | 12/16/2021           | P2          |
| C                    | RESIDENTIAL BURGLARY                   | 3800 N ATLANTIC ST              | 12/15/2021           | P2          |
| C                    | THEFT 2D ALL OTHER                     | 1300 W COLUMBIA AVE             | 12/14/2021           |             |
| C                    | THEFT 2D SHOPLIFTING                   | 5700 N LINCOLN ST               | 12/17/2021           |             |
| C                    | THEFT 2D VEHICLE PARTS AND ACCESSORIES | 4600 N MONROE ST                | 12/16/2021           |             |
| C                    | THEFT 3D ALL OTHER                     | 5200 N HAWTHORNE ST             | 12/14/2021           | P1          |
| C                    | THEFT 3D ALL OTHER                     | 5000 N MADISON ST               | 12/13/2021           |             |
| C                    | THEFT 3D FROM BUILDING                 | 400 W HEROY AVE                 | 12/14/2021           | P1          |
| C                    | THEFT 3D FROM MOTOR VEHICLE            | 4600 N STEVENS ST               | 12/13/2021           |             |
| C                    | THEFT 3D VEHICLE PARTS AND ACCESSORIES | 4800 N MADISON ST               | 12/18/2021           | P1          |
| C                    | THEFT OF MOTOR VEHICLE                 | 3800 N DIVISION ST              | 12/16/2021           | P1          |
| <b><u>SPA1NW</u></b> |  |                                 |                      |             |
| C                    | ASSAULT 2D                             | N ASSEMBLY ST / W WELLESLEY AVE | 12/13/2021           | P1          |
| C                    | ASSAULT 2D                             | 4300 N ASH ST                   | 12/14/2021           | P1          |
| C                    | ASSAULT 2D                             | 5900 N RIDGEVIEW PL             | 12/15/2021           | P1          |
| C                    | RAPE OF A CHILD 1D                     |                                 | 12/16/2021           | P1          |
| C                    | RESIDENTIAL BURGLARY                   | 3200 W WALTON AVE               | 12/17/2021           | P1          |
| C                    | THEFT 2D FROM BUILDING                 | 2300 W WELLESLEY AVE            | 12/14/2021           | P1          |
| C                    | THEFT 2D VEHICLE PARTS AND ACCESSORIES | 3200 N COLUMBIA CIR             | 12/14/2021           | P1          |
| C                    | THEFT 3D ALL OTHER                     | 4700 N DRISCOLL BLVD            | 12/17/2021           |             |
| C                    | THEFT 3D CITY ALL OTHER                | 2300 W WELLESLEY AVE            | 12/18/2021           | P1          |
| C                    | THEFT 3D FROM MOTOR VEHICLE            | 3000 W ROCKWELL AVE             | 12/13/2021           | P1          |
| C                    | THEFT 3D FROM MOTOR VEHICLE            | 3400 W KIERNAN AVE              | 12/18/2021           |             |
| C                    | THEFT 3D SHOPLIFTING                   | 2500 W WELLESLEY AVE            | 12/14/2021           |             |
| C                    | THEFT 3D SHOPLIFTING                   | 2500 W WELLESLEY AVE            | 12/14/2021           |             |
| C                    | THEFT 3D VEHICLE PARTS AND ACCESSORIES | 2700 W EUCLID AVE               | 12/14/2021           | P1          |

POLICE SUMMARY - Ending: Saturday, December 18, 2021



## NW - North Central District (P2)

### Preliminary IBR Counts

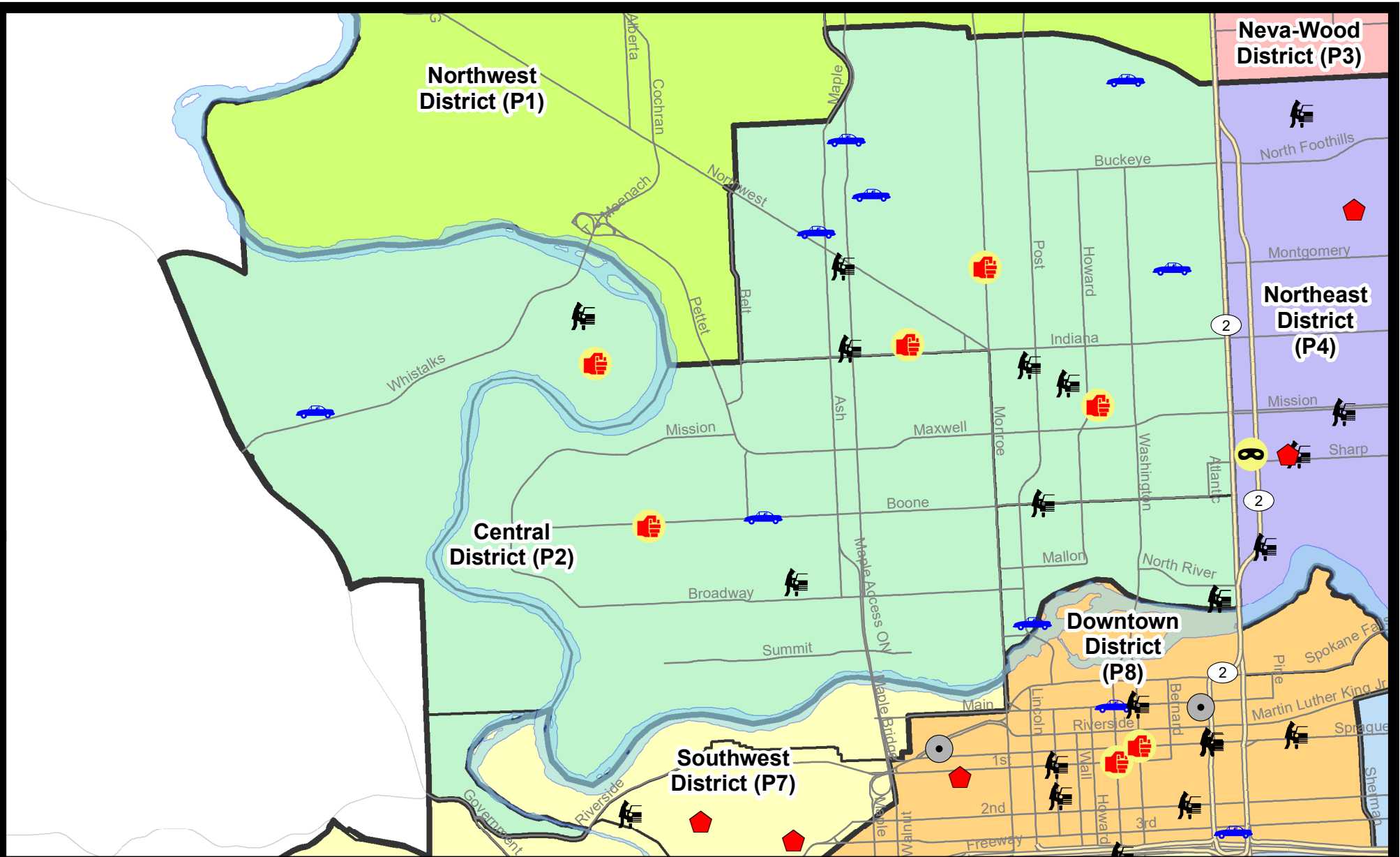
| NIBRS Categories (Part 1 Selected)      |                             | 7 Day Comparison        |       |          | 28 Day Comparison           |       |                         | YTD Comparison |       |         |
|---|-----------------------------|-------------------------|-------|----------|-----------------------------|-------|-------------------------|----------------|-------|---------|
|   |                             | Current                 | Prior | Percent  | Current                     | Prior | Percent                 | Current        | Prior | Percent |
| <b>Violent</b>                          | Criminal Homicide           | 0                       | 1     | -100.00% | 1                           | 0     |                         | 2              | 3     | -33.33% |
|   | Rape                        | 0                       | 0     |          | 1                           | 1     | 0.00%                   | 32             | 41    | -21.95% |
|   | Robbery - Commercial        | 0                       | 0     |          | 1                           | 0     |                         | 2              | 5     | -60.00% |
|   | Robbery - Person            | 0                       | 0     |          | 0                           | 2     | -100.00%                | 28             | 29    | -3.45%  |
|   | Aggravated Assault - Non DV | 3                       | 1     | 200.00%  | 6                           | 4     | 50.00%                  | 70             | 55    | 27.27%  |
|   | Aggravated Assault - DV     | 2                       | 1     | 100.00%  | 7                           | 0     |                         | 50             | 51    | -1.96%  |
| <b>Violent Total:</b>                   |                             | 5                       | 3     | 66.67%   | 16                          | 7     | 128.57%                 | 184            | 184   | 0.00%   |
| <b>Property</b>                         | Burglary - Residential      | 0                       | 2     | -100.00% | 4                           | 5     | -20.00%                 | 115            | 143   | -19.58% |
|   | Burglary Garage             | 0                       | 0     |          | 1                           | 2     | -50.00%                 | 47             | 72    | -34.72% |
|   | Burglary Commercial         | 0                       | 1     | -100.00% | 3                           | 4     | -25.00%                 | 48             | 39    | 23.08%  |
|   | Larceny                     | 21                      | 13    | 61.54%   | 65                          | 69    | -5.80%                  | 932            | 1063  | -12.32% |
|   | Vehicle Theft               | 8                       | 1     | 700.00%  | 11                          | 13    | -15.38%                 | 173            | 180   | -3.89%  |
|   | Arson                       | 0                       | 0     |          | 0                           | 0     |                         | 18             | 24    | -25.00% |
| <b>Property Total:</b>                  |                             | 29                      | 17    | 70.59%   | 84                          | 93    | -9.68%                  | 1333           | 1521  | -12.36% |
| <b>Preliminary Part 1 Crime Totals:</b> |                             | 34                      | 20    | 70.00%   | 100                         | 100   | 0.00%                   | 1517           | 1705  | -11.03% |
| <b>Current 7 Day Period:</b>            |                             | 12/12/2021 - 12/18/2021 |       |          | <b>Prior 7 Day Period:</b>  |       | 12/5/2021 - 12/11/2021  |                |       |         |
| <b>Current 28 Day Period:</b>           |                             | 11/21/2021 - 12/18/2021 |       |          | <b>Prior 28 Day Period:</b> |       | 10/24/2021 - 11/20/2021 |                |       |         |
| <b>Current YTD Day Period:</b>          |                             | 1/1/2021 - 12/18/2021   |       |          | <b>Prior YTD Period:</b>    |       | 1/1/2020 - 12/18/2020   |                |       |         |

Prepared by SPD Crime Analysis Office - Monday, December 20, 2021

**NOTE:** SPD moved from UCR to the NIBRS reporting standard on 10/4/16 following the transition to a new RMS System. [Numbers on CompStat reports prior to this date should not be used as a comparison to those on this report.](#) Additional info on these reporting standards can be found on the FBI website: <https://ucr.fbi.gov/nibrs-overview>

This chart represents Preliminary counts of selected crime categories from Police Case Reports. Full statistical analysis to determine the confidence level of this data has not been performed. The % change columns on the preliminary counts differ from the percentage change on the NIBRS crime report, sometimes significantly. The CompStat report is designed for operational use and includes only selected NIBRS categories and coding less complex than full NIBRS rules. Official statistics for these and other NIBRS categories can be found on WASPC & FBI websites once available.

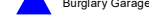
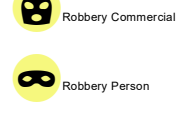




**City of Spokane**  
**Central District (P2)**  
**Selected**  
**Crime Types**  
**2021-12-12 to 2021-12-18**  
 Prepared By:  
 Crime Analysis Unit  
 Spokane Police Department

#### Legend

##### NIBRS Events



Cases Represent LERMS Crime Codes  
 Points may indicate multiple events  
 Note: Veh Prowl is only Larceny category displayed



For Additional Information on Incidents  
 pertaining to an Area, Trend, or Pattern  
 Contact Information Analysis

0 0.2 0.4 0.6 Miles



**THIS IS NOT A LEGAL DOCUMENT:**  
 The information shown on this map is compiled  
 from various sources and is subject to constant  
 revision. Information shown on this map should  
 not be used to determine the location of facilities  
 in relationship to property lines, section lines,  
 streets, etc.



Sunday - Saturday

NW - Central District (P2)

12/12/2021 TO 12/18/2021



| <u>A/C</u>           | <u>Offense Statute</u>                  | <u>Address</u>                 | <u>Reported Date</u> | <u>Dist</u> |
|----------------------|---|--------------------------------|----------------------|-------------|
| <b><u>SPA2EG</u></b> |   |                                |                      |             |
| C                    | ASSAULT 1D                              | 1300 W INDIANA AVE             | 12/16/2021           | P1          |
| C                    | ASSAULT 2D                              | W MONTGOMERY AVE / N MONROE ST | 12/12/2021           | P2          |
| C                    | HARASSMENT FELONY WEAPON INVOLVED       | 1600 N HOWARD ST               | 12/14/2021           | P1          |
| C                    | THEFT 2D ALL OTHER                      | 800 W CHELAN AVE               | 12/14/2021           | P2          |
| C                    | THEFT 2D ALL OTHER                      | 1700 W CHELAN AVE              | 12/12/2021           |             |
| C                    | THEFT 2D FROM MOTOR VEHICLE             | 1900 N MAPLE ST                | 12/13/2021           |             |
| C                    | THEFT 3D ALL OTHER                      | 1500 W FAIRVIEW AVE            | 12/15/2021           | P2          |
| C                    | THEFT 3D CITY ALL OTHER                 | 1700 W NORTHWEST BLVD          | 12/16/2021           | P1          |
| C                    | THEFT 3D FROM MOTOR VEHICLE             | 800 W NORA AVE                 | 12/13/2021           | P2          |
| C                    | THEFT 3D FROM MOTOR VEHICLE             | 1600 W NORTHWEST BLVD          | 12/13/2021           |             |
| C                    | THEFT 3D SHOPLIFTING                    | 1600 W NORTHWEST BLVD          | 12/18/2021           |             |
| C                    | THEFT 3D VEHICLE PARTS AND ACCESSORIES  | 1000 W KNOX AVE                | 12/18/2021           |             |
| C                    | THEFT OF A FIREARM FROM MOTOR VEHICLE   | 600 W AUGUSTA AVE              | 12/17/2021           | P2          |
| C                    | THEFT OF MOTOR VEHICLE                  | 2200 N NORMANDIE ST            | 12/13/2021           | P1          |
| C                    | THEFT OF MOTOR VEHICLE                  | N MAPLE ST / W CLEVELAND AVE   | 12/14/2021           | P1          |
| C                    | THEFT OF MOTOR VEHICLE                  | 1400 W CHELAN AVE              | 12/15/2021           | P1          |
| C                    | THEFT OF MOTOR VEHICLE                  | 1700 W NORTHWEST BLVD          | 12/16/2021           | P1          |
| C                    | THEFT OF MOTOR VEHICLE                  | 3100 N WASHINGTON ST           | 12/17/2021           | P1          |
| <b><u>SPA2RS</u></b> |   |                                |                      |             |
| C                    | THEFT 1D ALL OTHER                      | 1000 N CALISPEL ST             | 12/13/2021           | P2          |
| C                    | THEFT 2D FROM MOTOR VEHICLE             | N POST ST / W BOONE AVE        | 12/12/2021           |             |
| C                    | THEFT 3D FROM MOTOR VEHICLE             | 100 W NORTH RIVER DR           | 12/14/2021           | P2          |
| C                    | THEFT 3D FROM MOTOR VEHICLE             | 100 W NORTH RIVER DR           | 12/13/2021           |             |
| C                    | THEFT OF MOTOR VEHICLE                  | 500 N LINCOLN ST               | 12/14/2021           | P1          |
| <b><u>SPA2WC</u></b> |   |                                |                      |             |
| C                    | HARASSMENT FELONY WEAPON INVOLVED       | 2500 W BOONE AVE               | 12/15/2021           | P1          |
| C                    | IBR Purposes Only - Motor Vehicle Theft | N CANNON ST / W BOONE AVE      | 12/17/2021           | P1          |
| C                    | THEFT 2D FROM BUILDING                  | 500 N JEFFERSON LN             | 12/16/2021           | P2          |
| C                    | THEFT 3D CITY SHOPLIFTING               | 1000 W SUMMIT PKWY             | 12/17/2021           | P1          |
| C                    | THEFT 3D FROM MOTOR VEHICLE             | 1800 W MALLON AVE              | 12/15/2021           |             |
| C                    | THEFT 3D VEHICLE PARTS AND ACCESSORIES  | 1800 W COLLEGE AVE             | 12/17/2021           | P2          |
| <b><u>SPA2WH</u></b> |   |                                |                      |             |
| C                    | ASSAULT 2D                              | 1900 N HOLY NAMES CT           | 12/15/2021           | P1          |
| C                    | MAIL THEFT                              | 1400 N ROGUE RIVER ST          | 12/13/2021           | P2          |
| C                    | THEFT 2D FROM MOTOR VEHICLE             | 2800 W ELLIOTT DR              | 12/14/2021           |             |
| C                    | THEFT 3D FROM MOTOR VEHICLE             | 2800 W ELLIOTT DR              | 12/13/2021           |             |
| C                    | THEFT OF MOTOR VEHICLE                  | 4000 W WHISTALKS WAY           | 12/16/2021           | P1          |

For protection of victim privacy, the entire address on sexual assault crimes has been redacted.

POLICE SUMMARY - Ending: Saturday, December 18, 2021



## NE - Neva-Wood District (P3)

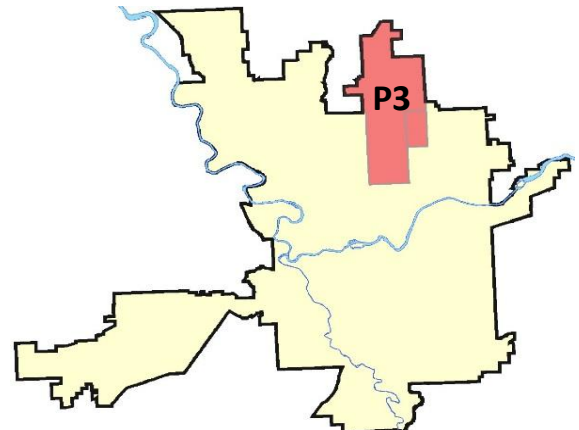
### Preliminary IBR Counts

| NIBRS Categories (Part 1 Selected) |                             | 7 Day Comparison        |       |          | 28 Day Comparison    |       |                         | YTD Comparison |       |         |
|------------------------------------|-----------------------------|-------------------------|-------|----------|----------------------|-------|-------------------------|----------------|-------|---------|
|                                    |                             | Current                 | Prior | Percent  | Current              | Prior | Percent                 | Current        | Prior | Percent |
| Violent                            | Criminal Homicide           | 0                       | 0     |          | 0                    | 0     |                         | 3              | 3     | 0.00%   |
|                                    | Rape                        | 0                       | 1     | -100.00% | 1                    | 1     | 0.00%                   | 38             | 26    | 46.15%  |
|                                    | Robbery - Commercial        | 1                       | 3     | -66.67%  | 6                    | 3     | 100.00%                 | 28             | 25    | 12.00%  |
|                                    | Robbery - Person            | 1                       | 1     | 0.00%    | 2                    | 1     | 100.00%                 | 25             | 27    | -7.41%  |
|                                    | Aggravated Assault - Non DV | 2                       | 3     | -33.33%  | 8                    | 7     | 14.29%                  | 81             | 70    | 15.71%  |
|                                    | Aggravated Assault - DV     | 1                       | 3     | -66.67%  | 5                    | 1     | 400.00%                 | 60             | 47    | 27.66%  |
| Violent Total:                     |                             | 5                       | 11    | -54.55%  | 22                   | 13    | 69.23%                  | 235            | 198   | 18.69%  |
| Property                           | Burglary - Residential      | 1                       | 2     | -50.00%  | 7                    | 9     | -22.22%                 | 114            | 118   | -3.39%  |
|                                    | Burglary Garage             | 2                       | 0     |          | 5                    | 8     | -37.50%                 | 82             | 103   | -20.39% |
|                                    | Burglary Commercial         | 4                       | 2     | 100.00%  | 9                    | 10    | -10.00%                 | 90             | 94    | -4.26%  |
|                                    | Larceny                     | 38                      | 58    | -34.48%  | 195                  | 193   | 1.04%                   | 1953           | 1959  | -0.31%  |
|                                    | Vehicle Theft               | 8                       | 11    | -27.27%  | 32                   | 29    | 10.34%                  | 209            | 207   | 0.97%   |
|                                    | Arson                       | 0                       | 0     |          | 0                    | 0     |                         | 11             | 11    | 0.00%   |
| Property Total:                    |                             | 53                      | 73    | -27.40%  | 248                  | 249   | -0.40%                  | 2459           | 2492  | -1.32%  |
| Preliminary Part 1 Crime Totals:   |                             | 58                      | 84    | -30.95%  | 270                  | 262   | 3.05%                   | 2694           | 2690  | 0.15%   |
| Current 7 Day Period:              |                             | 12/12/2021 - 12/18/2021 |       |          | Prior 7 Day Period:  |       | 12/5/2021 - 12/11/2021  |                |       |         |
| Current 28 Day Period:             |                             | 11/21/2021 - 12/18/2021 |       |          | Prior 28 Day Period: |       | 10/24/2021 - 11/20/2021 |                |       |         |
| Current YTD Day Period:            |                             | 1/1/2021 - 12/18/2021   |       |          | Prior YTD Period:    |       | 1/1/2020 - 12/18/2020   |                |       |         |

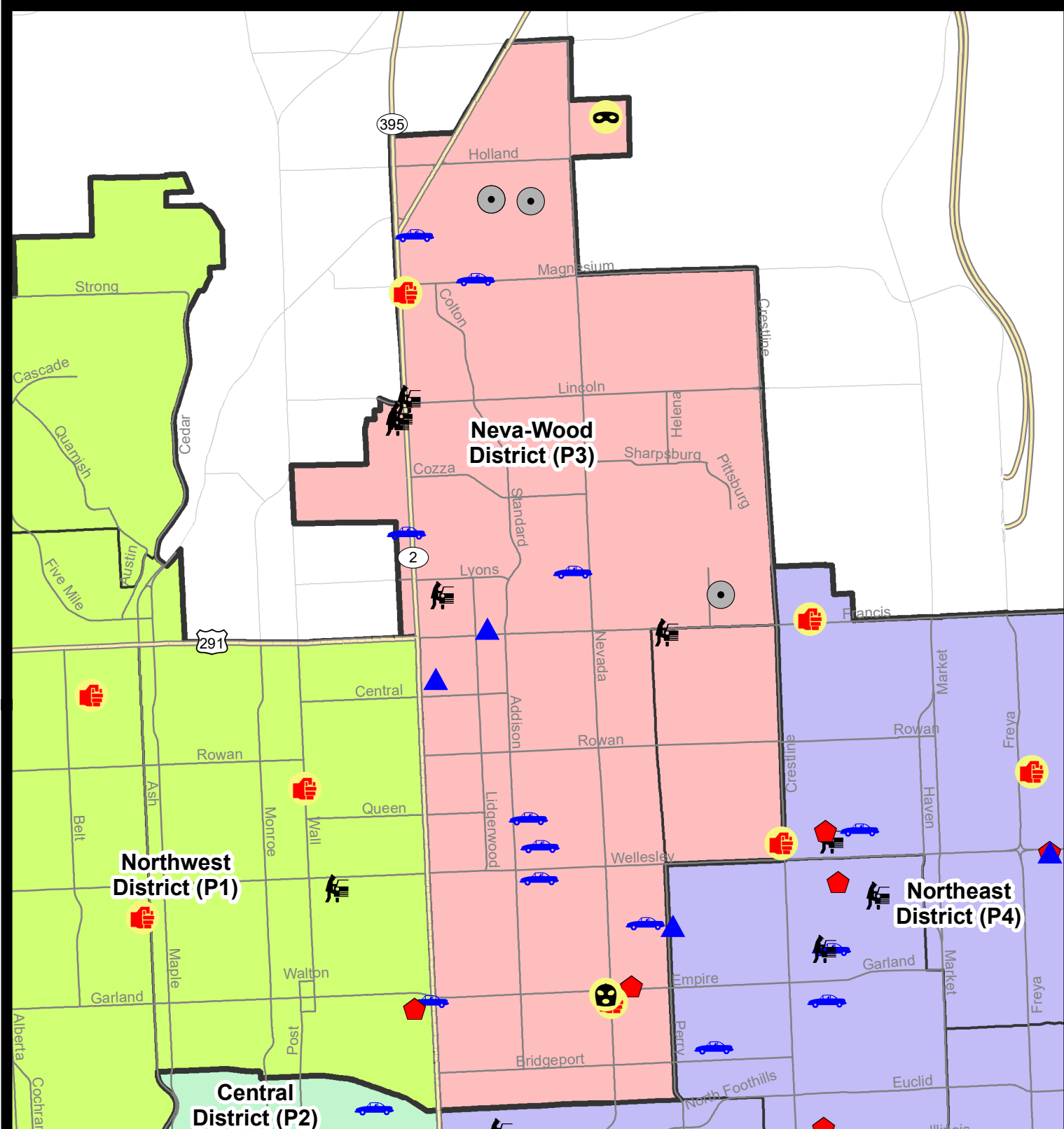
Prepared by SPD Crime Analysis Office - Monday, December 20, 2021

**NOTE:** SPD moved from UCR to the NIBRS reporting standard on 10/4/16 following the transition to a new RMS System. [Numbers on CompStat reports prior to this date should not be used as a comparison to those on this report.](#) Additional info on these reporting standards can be found on the FBI website: <https://ucr.fbi.gov/nibrs-overview>

This chart represents Preliminary counts of selected crime categories from Police Case Reports. Full statistical analysis to determine the confidence level of this data has not been performed. The % change columns on the preliminary counts differ from the percentage change on the NIBRS crime report, sometimes significantly. The CompStat report is designed for operational use and includes only selected NIBRS categories and coding less complex than full NIBRS rules. Official statistics for these and other NIBRS categories can be found on WASPC & FBI websites once available.







**City of Spokane**  
**Neva-Wood District (P3)**  
**Selected Crime Codes**  
**2021-12-12 to 2021-12-18**  
 Prepared By:  
 Crime Analysis Unit  
 Spokane Police Department

**Legend**

**NIBRS Events**

|                    |                      |                     |
|--------------------|----------------------|---------------------|
| Criminal Homicide  | Robbery Person       | Burglary Commercial |
| Rape               | Aggravated Assault   | Vehicle Prowling    |
| Robbery Commercial | Burglary Residential | Vehicle Theft       |
|                    | Burglary Garage      | Arson               |

*Cases Represent LERMS Crime Codes  
 Points may indicate multiple events  
 Note: Veh Prowl is only Larceny displayed*

*For Additional Information on Incidents pertaining to an Area, Trend, or Pattern Contact Information Analysis*

0 0.2 0.4 0.8 Miles

**THIS IS NOT A LEGAL DOCUMENT:**  
 The information shown on this map is compiled from various sources and is subject to constant revision. Information shown on this map should not be used to determine the location of facilities in relationship to property lines, section lines, streets, etc.

Sunday - Saturday

NE - Neva-Wood District (P3)

12/12/2021 TO 12/18/2021



| <b>A/C</b>    | <b>Offense Statute</b>                 | <b>Address</b>      | <b>Reported Date</b> | <b>Dist</b> |
|---------------|--|---------------------|----------------------|-------------|
| <b>SPB3NL</b> |  |                     |                      |             |
| C             | ASSAULT 2D                             | 0 E PINE RIDGE CT   | 12/18/2021           | P4          |
| C             | BURGLARY 2D COMMERCIAL                 | 9200 N NEVADA ST    | 12/12/2021           | P4          |
| C             | BURGLARY 2D COMMERCIAL                 | 1700 E HOUSTON AVE  | 12/13/2021           | P4          |
| C             | BURGLARY 2D COMMERCIAL                 | 9200 N COLTON ST    | 12/16/2021           | P4          |
| C             | BURGLARY 2D COMMERCIAL                 | 9200 N COLTON ST    | 12/16/2021           | P4          |
| C             | BURGLARY 2D GARAGE                     | 300 E FRANCIS AVE   | 12/13/2021           | P2          |
| C             | BURGLARY 2D GARAGE                     | 6000 N RUBY ST      | 12/14/2021           | P4          |
| C             | RESIDENTIAL BURGLARY                   | 1100 E EMPIRE AVE   | 12/13/2021           | P4          |
| C             | ROBBERY 1D COMMERCIAL                  | 900 E EMPIRE AVE    | 12/12/2021           | P4          |
| C             | ROBBERY 1D PERSON                      | 9700 N MORTON CT    | 12/14/2021           | P4          |
| C             | THEFT 1D ALL OTHER                     | 1400 E FRANCIS AVE  | 12/15/2021           | P3          |
| C             | THEFT 1D FROM BUILDING                 | 1700 E HOUSTON AVE  | 12/13/2021           | P4          |
| C             | THEFT 1D SHOPLIFTING                   | 4700 N DIVISION ST  | 12/13/2021           | P3          |
| C             | THEFT 1D SHOPLIFTING                   | 4700 N DIVISION ST  | 12/12/2021           |             |
| C             | THEFT 2D ALL OTHER                     | 500 E HOFFMAN AVE   | 12/14/2021           | P3          |
| C             | THEFT 2D FROM BUILDING                 | 9100 N NEWPORT HWY  | 12/12/2021           |             |
| C             | THEFT 2D FROM MOTOR VEHICLE            | 6600 N DIVISION ST  | 12/14/2021           |             |
| C             | THEFT 2D SHOPLIFTING                   | 4700 N DIVISION ST  | 12/12/2021           |             |
| C             | THEFT 2D SHOPLIFTING                   | 9100 N NEWPORT HWY  | 12/17/2021           |             |
| C             | THEFT 2D VEHICLE PARTS AND ACCESSORIES | 6800 N NEVADA ST    | 12/13/2021           |             |
| C             | THEFT 3D ALL OTHER                     | 800 E COURTLAND AVE | 12/15/2021           |             |
| C             | THEFT 3D CITY FROM BUILDING            | 1500 E FRANCIS AVE  | 12/13/2021           | P4          |
| C             | THEFT 3D CITY SHOPLIFTING              | 9600 N DIVISION ST  | 12/15/2021           | P3          |
| C             | THEFT 3D CITY SHOPLIFTING              | 9200 N COLTON ST    | 12/16/2021           | P4          |
| C             | THEFT 3D CITY SHOPLIFTING              | 9100 N NEWPORT HWY  | 12/16/2021           | P4          |
| C             | THEFT 3D CITY SHOPLIFTING              | 5800 N DIVISION ST  | 12/16/2021           | P3          |
| C             | THEFT 3D FROM BUILDING                 | 1100 E EMPIRE AVE   | 12/13/2021           | P4          |
| C             | THEFT 3D FROM BUILDING                 | 7000 N NEVADA ST    | 12/16/2021           |             |
| C             | THEFT 3D FROM MOTOR VEHICLE            | 7700 N DIVISION ST  | 12/12/2021           | P3          |
| C             | THEFT 3D FROM MOTOR VEHICLE            | 7900 N DIVISION ST  | 12/12/2021           |             |
| C             | THEFT 3D SHOPLIFTING                   | 9100 N NEWPORT HWY  | 12/14/2021           |             |
| C             | THEFT 3D SHOPLIFTING                   | 9200 N COLTON ST    | 12/13/2021           |             |
| C             | THEFT 3D SHOPLIFTING                   | 9100 N NEWPORT HWY  | 12/15/2021           |             |
| C             | THEFT 3D SHOPLIFTING                   | 9200 N COLTON ST    | 12/16/2021           |             |
| C             | THEFT 3D SHOPLIFTING                   | 9100 N NEWPORT HWY  | 12/16/2021           |             |
| C             | THEFT 3D SHOPLIFTING                   | 9600 N NEWPORT HWY  | 12/16/2021           |             |
| C             | THEFT 3D SHOPLIFTING                   | 9100 N NEWPORT HWY  | 12/17/2021           |             |
| C             | THEFT 3D SHOPLIFTING                   | 9600 N NEWPORT HWY  | 12/17/2021           |             |

| <b>A/C</b>           | <b>Offense Statute</b>                 | <b>Address</b>                 | <b>Reported Date</b> | <b>Dist</b> |
|----------------------|--|--------------------------------|----------------------|-------------|
| C                    | THEFT 3D SHOPLIFTING                   | 9600 N NEWPORT HWY             | 12/17/2021           |             |
| C                    | THEFT 3D SHOPLIFTING                   | 9600 N NEWPORT HWY             | 12/17/2021           |             |
| C                    | THEFT 3D SHOPLIFTING                   | 9600 N NEWPORT HWY             | 12/17/2021           |             |
| C                    | THEFT 3D VEHICLE PARTS AND ACCESSORIES | 1200 E KIERNAN AVE             | 12/12/2021           | P3          |
| C                    | THEFT 3D VEHICLE PARTS AND ACCESSORIES | 500 E HOFFMAN AVE              | 12/14/2021           | P3          |
| C                    | THEFT OF A FIREARM FROM MOTOR VEHICLE  | 7700 N DIVISION ST             | 12/17/2021           | P3          |
| C                    | THEFT OF MOTOR VEHICLE                 | 500 E WABASH AVE               | 12/12/2021           | P3          |
| C                    | THEFT OF MOTOR VEHICLE                 | 500 E HOFFMAN AVE              | 12/14/2021           | P3          |
| C                    | THEFT OF MOTOR VEHICLE                 | 400 E MAGNESIUM RD             | 12/14/2021           | P3          |
| C                    | THEFT OF MOTOR VEHICLE                 | 9000 N DIVISION ST             | 12/15/2021           | P2          |
| C                    | THEFT OF MOTOR VEHICLE                 | 800 E LYONS AVE                | 12/15/2021           | P4          |
| C                    | THEFT OF MOTOR VEHICLE                 | 1200 E RICH AVE                | 12/16/2021           | P4          |
| C                    | THEFT OF MOTOR VEHICLE                 | 7000 N DIVISION ST             | 12/18/2021           | P2          |
| C                    | THEFT OF MOTOR VEHICLE                 | 500 E QUEEN AVE                | 12/18/2021           | P3          |
| C                    | VEHICULAR ASSAULT                      | N NEVADA ST / E PROVIDENCE AVE | 12/12/2021           | P4          |
| <b><u>SPB3WH</u></b> |  |                                |                      |             |
| C                    | ASSAULT 1D                             | 4800 N CRESTLINE ST            | 12/15/2021           | P4          |
| C                    | THEFT 3D ALL OTHER                     | 1400 E COLUMBIA AVE            | 12/14/2021           |             |
| C                    | THEFT 3D ALL OTHER                     | 1700 E BISMARK AVE             | 12/16/2021           |             |
| C                    | THEFT 3D FROM MOTOR VEHICLE            | 1400 E FRANCIS AVE             | 12/13/2021           | P3          |
| C                    | THEFT 3D VEHICLE PARTS AND ACCESSORIES | 1400 E FRANCIS AVE             | 12/13/2021           | P3          |

POLICE SUMMARY - Ending: Saturday, December 18, 2021



## NE - Northeast District (P4)

### Preliminary IBR Counts

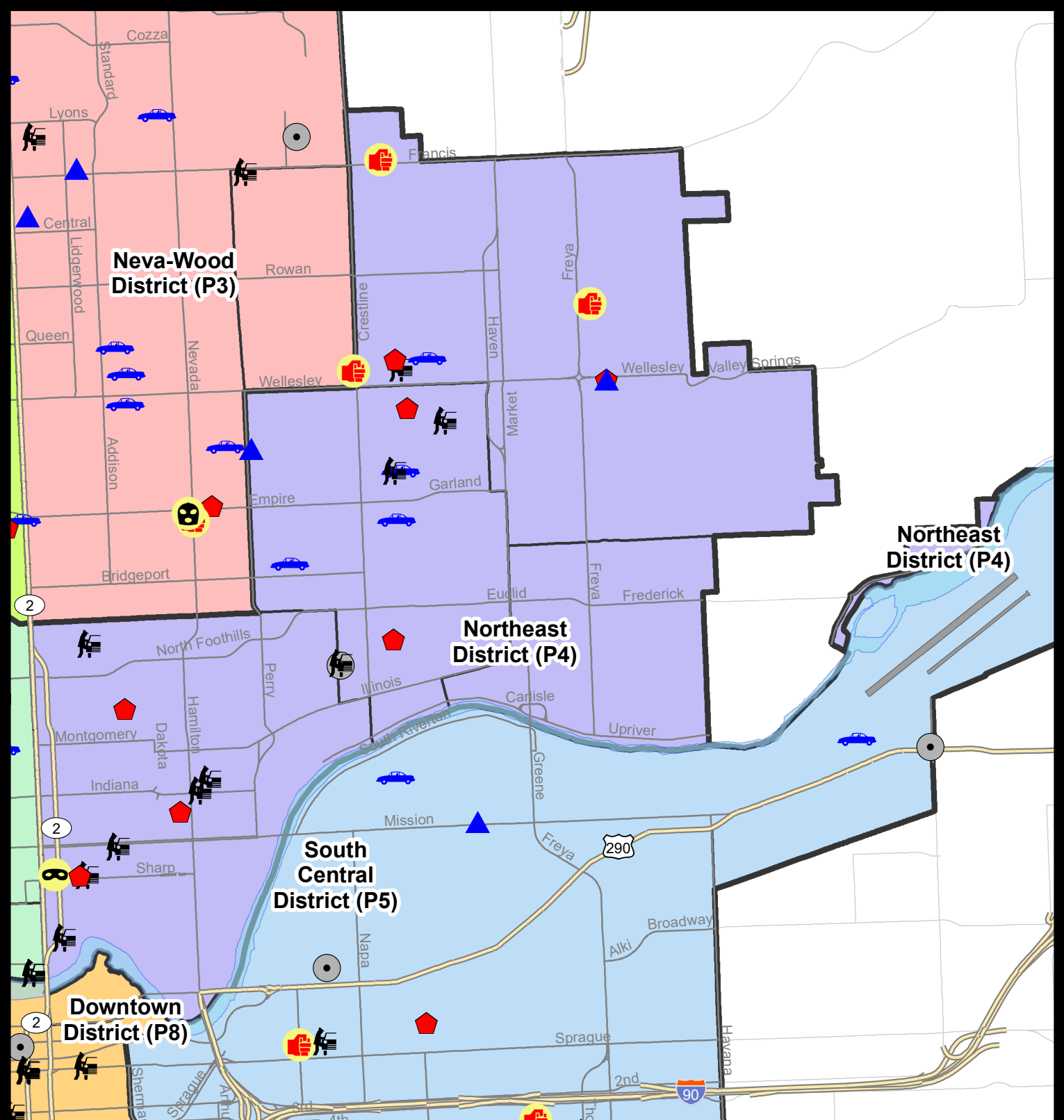
| NIBRS Categories (Part 1 Selected)      |                             | 7 Day Comparison        |       |          | 28 Day Comparison           |       |                         | YTD Comparison |       |         |
|---|-----------------------------|-------------------------|-------|----------|-----------------------------|-------|-------------------------|----------------|-------|---------|
|   |                             | Current                 | Prior | Percent  | Current                     | Prior | Percent                 | Current        | Prior | Percent |
| <b>Violent</b>                          | Criminal Homicide           | 0                       | 0     |          | 0                           | 0     |                         | 1              | 4     | -75.00% |
|   | Rape                        | 0                       | 1     | -100.00% | 3                           | 1     | 200.00%                 | 34             | 30    | 13.33%  |
|   | Robbery - Commercial        | 0                       | 2     | -100.00% | 4                           | 5     | -20.00%                 | 15             | 4     | 275.00% |
|   | Robbery - Person            | 1                       | 0     |          | 2                           | 1     | 100.00%                 | 30             | 30    | 0.00%   |
|   | Aggravated Assault - Non DV | 0                       | 1     | -100.00% | 6                           | 8     | -25.00%                 | 80             | 78    | 2.56%   |
|   | Aggravated Assault - DV     | 2                       | 3     | -33.33%  | 9                           | 3     | 200.00%                 | 60             | 45    | 33.33%  |
| <b>Violent Total:</b>                   |                             | 3                       | 7     | -57.14%  | 24                          | 18    | 33.33%                  | 220            | 191   | 15.18%  |
| <b>Property</b>                         | Burglary - Residential      | 7                       | 3     | 133.33%  | 16                          | 16    | 0.00%                   | 138            | 138   | 0.00%   |
|   | Burglary Garage             | 2                       | 0     |          | 5                           | 9     | -44.44%                 | 59             | 73    | -19.18% |
|   | Burglary Commercial         | 1                       | 2     | -50.00%  | 5                           | 13    | -61.54%                 | 74             | 62    | 19.35%  |
|   | Larceny                     | 21                      | 27    | -22.22%  | 90                          | 103   | -12.62%                 | 1077           | 1252  | -13.98% |
|   | Vehicle Theft               | 4                       | 4     | 0.00%    | 24                          | 17    | 41.18%                  | 220            | 196   | 12.24%  |
|   | Arson                       | 0                       | 0     |          | 0                           | 0     |                         | 16             | 18    | -11.11% |
| <b>Property Total:</b>                  |                             | 35                      | 36    | -2.78%   | 140                         | 158   | -11.39%                 | 1584           | 1739  | -8.91%  |
| <b>Preliminary Part 1 Crime Totals:</b> |                             | 38                      | 43    | -11.63%  | 164                         | 176   | -6.82%                  | 1804           | 1930  | -6.53%  |
| <b>Current 7 Day Period:</b>            |                             | 12/12/2021 - 12/18/2021 |       |          | <b>Prior 7 Day Period:</b>  |       | 12/5/2021 - 12/11/2021  |                |       |         |
| <b>Current 28 Day Period:</b>           |                             | 11/21/2021 - 12/18/2021 |       |          | <b>Prior 28 Day Period:</b> |       | 10/24/2021 - 11/20/2021 |                |       |         |
| <b>Current YTD Day Period:</b>          |                             | 1/1/2021 - 12/18/2021   |       |          | <b>Prior YTD Period:</b>    |       | 1/1/2020 - 12/18/2020   |                |       |         |

Prepared by SPD Crime Analysis Office - Monday, December 20, 2021

**NOTE:** SPD moved from UCR to the NIBRS reporting standard on 10/4/16 following the transition to a new RMS System. [Numbers on CompStat reports prior to this date should not be used as a comparison to those on this report.](#) Additional info on these reporting standards can be found on the FBI website: <https://ucr.fbi.gov/nibrs-overview>

This chart represents Preliminary counts of selected crime categories from Police Case Reports. Full statistical analysis to determine the confidence level of this data has not been performed. The % change columns on the preliminary counts differ from the percentage change on the NIBRS crime report, sometimes significantly. The CompStat report is designed for operational use and includes only selected NIBRS categories and coding less complex than full NIBRS rules. Official statistics for these and other NIBRS categories can be found on WASPC & FBI websites once available.





## City of Spokane

### Northeast District (P4)

### Selected Crime Codes

2021-12-12 to 2021-12-18

Prepared By:  
Crime Analysis Unit  
Spokane Police Department

#### Legend

##### NIBRS Events



Criminal Homicide



Rape



Robbery Commercial



Robbery Person



Aggravated Assault



Burglary Residential



Burglary Garage



Burglary Commercial



Vehicle Prowling



Vehicle Theft



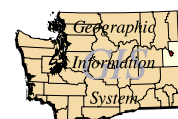
Arson



Cases Represent LERMS Crime Codes  
Points may indicate multiple events  
Note: Veh Prowl is only Larceny displayed

For Additional Information on  
Incidents pertaining to an  
Area, Trend, or Pattern  
Contact Information Analysis

0 0.2 0.4 0.8 Miles



THIS IS NOT A LEGAL DOCUMENT.  
The information shown on this map is compiled  
from various sources and is subject to constant  
revision. Information shown on this map should  
not be used to determine the location of facilities  
in relationship to property lines, section lines,  
streets, etc.

Sunday - Saturday

NE - Northeast District (P4)

12/12/2021 TO 12/18/2021



| <u>A/C</u>           | <u>Offense Statute</u>                 | <u>Address</u>          | <u>Reported Date</u> | <u>Dist</u> |
|----------------------|--|-------------------------|----------------------|-------------|
| <b><u>SPB4BE</u></b> |  |                         |                      |             |
| C                    | BURGLARY 1D COMMERCIAL                 | 2700 N NAPA ST          | 12/14/2021           | P4          |
| C                    | BURGLARY 2D GARAGE                     | 1400 E RICH AVE         | 12/17/2021           |             |
| C                    | RESIDENTIAL BURGLARY                   | 2800 N STONE ST         | 12/13/2021           | P4          |
| C                    | RESIDENTIAL BURGLARY                   | 2400 E HEROEY AVE       | 12/17/2021           | P4          |
| C                    | THEFT 2D FROM MOTOR VEHICLE            | 2700 N NAPA ST          | 12/17/2021           |             |
| C                    | THEFT 3D CITY SHOPLIFTING              | 3900 N MARKET ST        | 12/18/2021           | P4          |
| C                    | THEFT 3D FROM MOTOR VEHICLE            | 4000 N STONE ST         | 12/16/2021           | P4          |
| C                    | THEFT 3D FROM MOTOR VEHICLE            | 2700 E LONGFELLOW AVE   | 12/16/2021           |             |
| C                    | THEFT 3D SHOPLIFTING                   | 3000 N CRESTLINE ST     | 12/16/2021           |             |
| C                    | THEFT 3D VEHICLE PARTS AND ACCESSORIES | E GLASS AVE / N COOK ST | 12/13/2021           |             |
| C                    | THEFT OF MOTOR VEHICLE                 | 4100 N COOK ST          | 12/12/2021           | P4          |
| C                    | THEFT OF MOTOR VEHICLE                 | 2300 E PROVIDENCE AVE   | 12/12/2021           | P4          |
| C                    | THEFT OF MOTOR VEHICLE                 | 1600 E COURTLAND AVE    | 12/12/2021           | P4          |
| <b><u>SPB4HI</u></b> |  |                         |                      |             |
| C                    | ASSAULT 1D                             | 3600 E CROWN AVE        | 12/18/2021           | P4          |
| C                    | BURGLARY 2D FENCED AREA                | 4700 N MARKET ST        | 12/15/2021           | P4          |
| C                    | BURGLARY 2D GARAGE                     | 3700 E WELLESLEY AVE    | 12/12/2021           | P4          |
| C                    | HARASSMENT FELONY WEAPON INVOLVED      | 2300 E FRANCIS AVE      | 12/13/2021           | P4          |
| A                    | RESIDENTIAL BURGLARY                   | 3700 E WELLESLEY AVE    | 12/12/2021           | P4          |
| C                    | RESIDENTIAL BURGLARY                   | 4800 N ALTAMONT ST      | 12/17/2021           | P4          |
| C                    | THEFT 2D FROM BUILDING                 | 2900 E BROAD AVE        | 12/16/2021           | P2          |
| C                    | THEFT 3D FROM MOTOR VEHICLE            | 4800 N ALTAMONT ST      | 12/17/2021           |             |
| C                    | THEFT 3D VEHICLE PARTS AND ACCESSORIES | 4800 N REBECCA ST       | 12/13/2021           | P4          |
| C                    | THEFT 3D VEHICLE PARTS AND ACCESSORIES | 3900 N FREYA ST         | 12/15/2021           |             |
| C                    | THEFT OF MOTOR VEHICLE                 | 4800 N SMITH ST         | 12/18/2021           | P4          |
| <b><u>SPB4LO</u></b> |  |                         |                      |             |
| C                    | RESIDENTIAL BURGLARY                   | 200 E SHARP AVE         | 12/12/2021           | P4          |
| C                    | RESIDENTIAL BURGLARY                   | 800 E NORA AVE          | 12/13/2021           | P3          |
| C                    | RESIDENTIAL BURGLARY                   | 2400 N WISCOMB ST       | 12/14/2021           | P3          |
| C                    | ROBBERY 1D PERSON                      | 1300 N RUBY ST          | 12/17/2021           | P2          |
| C                    | THEFT 2D ALL OTHER                     | 400 E MONTGOMERY AVE    | 12/15/2021           | P2          |
| C                    | THEFT 2D FROM BUILDING                 | 900 E MISSION AVE       | 12/13/2021           | P4          |
| C                    | THEFT 2D FROM MOTOR VEHICLE            | 900 E INDIANA AVE       | 12/14/2021           | P4          |
| C                    | THEFT 2D FROM MOTOR VEHICLE            | 200 E SHARP AVE         | 12/16/2021           | P2          |
| C                    | THEFT 2D FROM MOTOR VEHICLE            | 300 E CLEVELAND AVE     | 12/13/2021           |             |
| C                    | THEFT 3D FROM MOTOR VEHICLE            | 900 E BALDWIN AVE       | 12/13/2021           | P4          |
| C                    | THEFT 3D FROM MOTOR VEHICLE            | 400 E MISSION AVE       | 12/14/2021           |             |

For protection of victim privacy, the entire address on sexual assault crimes has been redacted.



| <b>A/C</b>           | <b>Offense Statute</b>                 | <b>Address</b>                  | <b>Reported Date</b> | <b>Dist</b> |
|----------------------|--|---------------------------------|----------------------|-------------|
| C                    | THEFT 3D FROM MOTOR VEHICLE            | 900 N RUBY PL                   | 12/14/2021           |             |
| C                    | THEFT 3D VEHICLE PARTS AND ACCESSORIES | N PITTSBURG ST / E FAIRVIEW AVE | 12/17/2021           |             |
| <b><u>SPB4MI</u></b> |  |                                 |                      |             |
| C                    | THEFT 2D ALL OTHER                     | 3400 N MARKET ST                | 12/14/2021           | P4          |

# SPOKANE POLICE DEPARTMENT



## **SOUTH** **Police Service Area**

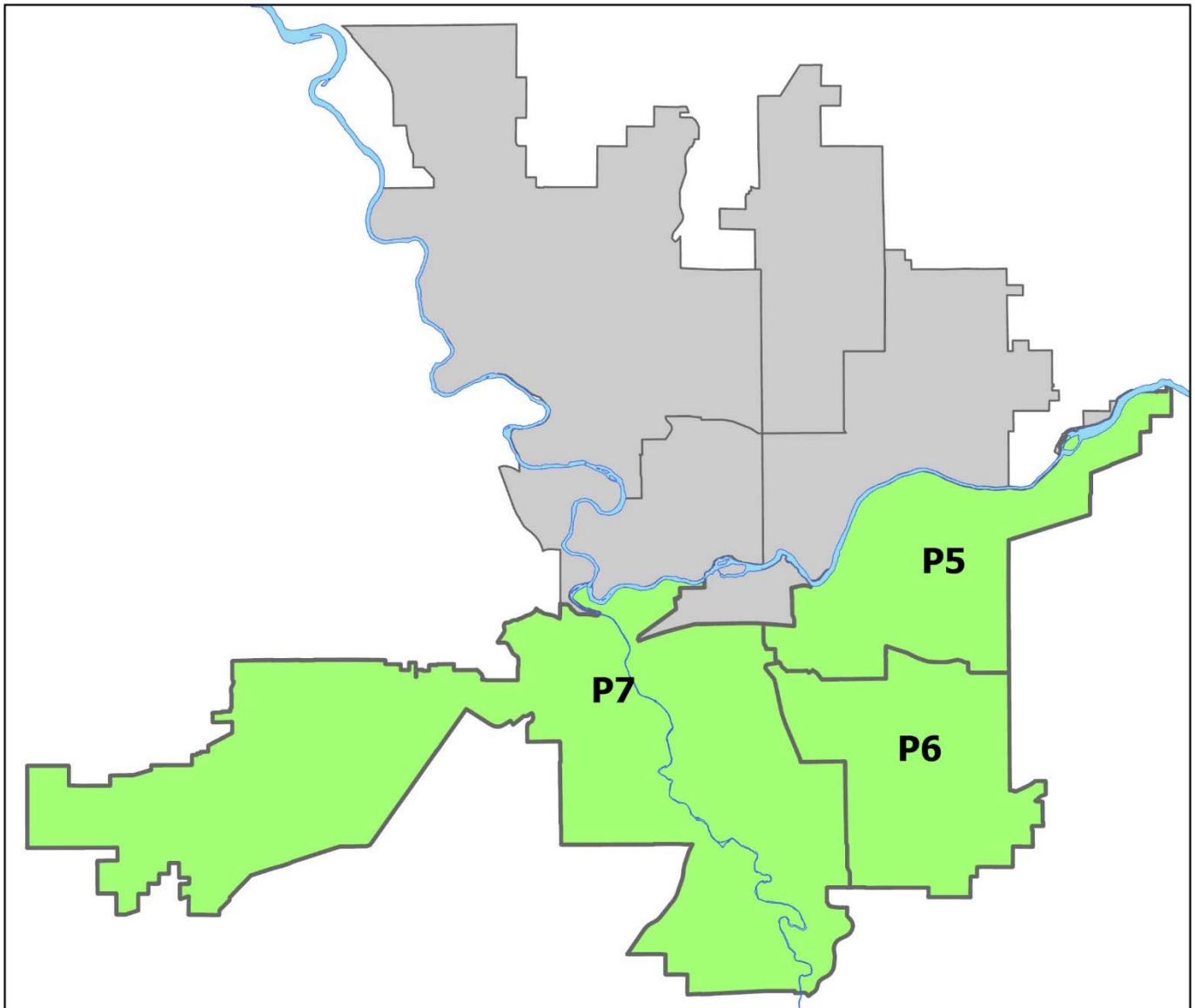
### PSA Commander

**Captain Brad Arleth**

**South Central District (P5)**

**Southeast District (P6)**

**Southwest District (P7)**



POLICE SUMMARY - Ending: Saturday, December 18, 2021

## ***SOUTH PRECINCT (P5, P6, and P7)***



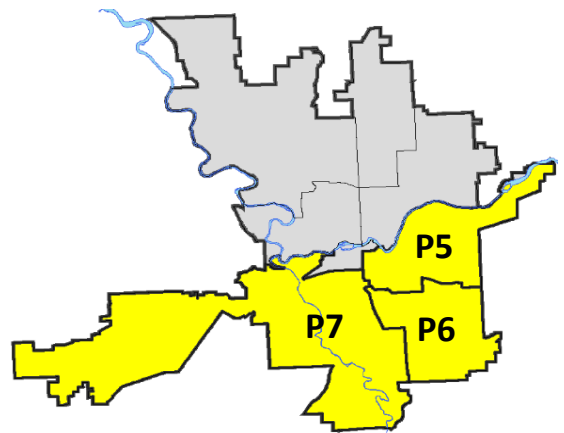
### Preliminary IBR Counts

| NIBRS Categories (Part 1 Selected) |                             | 7 Day Comparison        |       |          | 28 Day Comparison    |       |                         | YTD Comparison |       |         |
|------------------------------------|-----------------------------|-------------------------|-------|----------|----------------------|-------|-------------------------|----------------|-------|---------|
|                                    |                             | Current                 | Prior | Percent  | Current              | Prior | Percent                 | Current        | Prior | Percent |
| Violent                            | Criminal Homicide           | 0                       | 0     |          | 1                    | 0     |                         | 3              | 5     | -40.00% |
|                                    | Rape                        | 0                       | 1     | -100.00% | 3                    | 9     | -66.67%                 | 75             | 68    | 10.29%  |
|                                    | Robbery - Commercial        | 0                       | 1     | -100.00% | 2                    | 1     | 100.00%                 | 10             | 10    | 0.00%   |
|                                    | Robbery - Person            | 0                       | 0     |          | 1                    | 6     | -83.33%                 | 40             | 54    | -25.93% |
|                                    | Aggravated Assault - Non DV | 2                       | 0     |          | 3                    | 13    | -76.92%                 | 128            | 122   | 4.92%   |
|                                    | Aggravated Assault - DV     | 1                       | 1     | 0.00%    | 6                    | 12    | -50.00%                 | 117            | 89    | 31.46%  |
| Violent Total:                     |                             | 3                       | 3     | 0.00%    | 16                   | 41    | -60.98%                 | 373            | 348   | 7.18%   |
| Property                           | Burglary - Residential      | 6                       | 7     | -14.29%  | 20                   | 25    | -20.00%                 | 226            | 269   | -15.99% |
|                                    | Burglary Garage             | 1                       | 1     | 0.00%    | 10                   | 11    | -9.09%                  | 131            | 200   | -34.50% |
|                                    | Burglary Commercial         | 3                       | 4     | -25.00%  | 10                   | 10    | 0.00%                   | 125            | 148   | -15.54% |
|                                    | Larceny                     | 42                      | 55    | -23.64%  | 225                  | 182   | 23.63%                  | 2266           | 2768  | -18.14% |
|                                    | Vehicle Theft               | 5                       | 6     | -16.67%  | 30                   | 28    | 7.14%                   | 339            | 347   | -2.31%  |
|                                    | Arson                       | 0                       | 1     | -100.00% | 1                    | 2     | -50.00%                 | 30             | 30    | 0.00%   |
| Property Total:                    |                             | 57                      | 74    | -22.97%  | 296                  | 258   | 14.73%                  | 3117           | 3762  | -17.15% |
| Preliminary Part 1 Crime Totals:   |                             | 60                      | 77    | -22.08%  | 312                  | 299   | 4.35%                   | 3490           | 4110  | -15.09% |
| Current 7 Day Period:              |                             | 12/12/2021 - 12/18/2021 |       |          | Prior 7 Day Period:  |       | 12/5/2021 - 12/11/2021  |                |       |         |
| Current 28 Day Period:             |                             | 11/21/2021 - 12/18/2021 |       |          | Prior 28 Day Period: |       | 10/24/2021 - 11/20/2021 |                |       |         |
| Current YTD Day Period:            |                             | 1/1/2021 - 12/18/2021   |       |          | Prior YTD Period:    |       | 1/1/2020 - 12/18/2020   |                |       |         |

Prepared by SPD Crime Analysis Office - Monday, December 20, 2021

**NOTE:** SPD moved from UCR to the NIBRS reporting standard on 10/4/16 following the transition to a new RMS System. [Numbers on CompStat reports prior to this date should not be used as a comparison to those on this report.](#) Additional info on these reporting standards can be found on the FBI website: <https://ucr.fbi.gov/nibrs-overview>

This chart represents Preliminary counts of selected crime categories from Police Case Reports. Full statistical analysis to determine the confidence level of this data has not been performed. The % change columns on the preliminary counts differ from the percentage change on the NIBRS crime report, sometimes significantly. The CompStat report is designed for operational use and includes only selected NIBRS categories and coding less complex than full NIBRS rules. Official statistics for these and other NIBRS categories can be found on WASPC & FBI websites once available.



POLICE SUMMARY - Ending: Saturday, December 18, 2021



## SE - South Central District (P5)

### Preliminary IBR Counts

| NIBRS Categories (Part 1 Selected)      |                             | 7 Day Comparison        |       |          | 28 Day Comparison           |       |                         | YTD Comparison |       |          |
|---|-----------------------------|-------------------------|-------|----------|-----------------------------|-------|-------------------------|----------------|-------|----------|
|   |                             | Current                 | Prior | Percent  | Current                     | Prior | Percent                 | Current        | Prior | Percent  |
| <b>Violent</b>                          | Criminal Homicide           | 0                       | 0     |          | 0                           | 0     |                         | 0              | 2     | -100.00% |
|   | Rape                        | 0                       | 0     |          | 1                           | 4     | -75.00%                 | 31             | 25    | 24.00%   |
|   | Robbery - Commercial        | 0                       | 1     | -100.00% | 1                           | 0     |                         | 4              | 2     | 100.00%  |
|   | Robbery - Person            | 0                       | 0     |          | 0                           | 5     | -100.00%                | 25             | 22    | 13.64%   |
|   | Aggravated Assault - Non DV | 1                       | 0     |          | 1                           | 4     | -75.00%                 | 61             | 58    | 5.17%    |
|   | Aggravated Assault - DV     | 1                       | 0     |          | 4                           | 5     | -20.00%                 | 56             | 40    | 40.00%   |
| <b>Violent Total:</b>                   |                             | 2                       | 1     | 100.00%  | 7                           | 18    | -61.11%                 | 177            | 149   | 18.79%   |
| <b>Property</b>                         | Burglary - Residential      | 1                       | 1     | 0.00%    | 3                           | 11    | -72.73%                 | 71             | 98    | -27.55%  |
|   | Burglary Garage             | 1                       | 0     |          | 2                           | 4     | -50.00%                 | 31             | 34    | -8.82%   |
|   | Burglary Commercial         | 2                       | 4     | -50.00%  | 8                           | 7     | 14.29%                  | 68             | 74    | -8.11%   |
|   | Larceny                     | 12                      | 15    | -20.00%  | 59                          | 63    | -6.35%                  | 769            | 863   | -10.89%  |
|   | Vehicle Theft               | 4                       | 4     | 0.00%    | 14                          | 8     | 75.00%                  | 132            | 144   | -8.33%   |
|   | Arson                       | 0                       | 1     | -100.00% | 1                           | 1     | 0.00%                   | 19             | 12    | 58.33%   |
| <b>Property Total:</b>                  |                             | 20                      | 25    | -20.00%  | 87                          | 94    | -7.45%                  | 1090           | 1225  | -11.02%  |
| <b>Preliminary Part 1 Crime Totals:</b> |                             | 22                      | 26    | -15.38%  | 94                          | 112   | -16.07%                 | 1267           | 1374  | -7.79%   |
| <b>Current 7 Day Period:</b>            |                             | 12/12/2021 - 12/18/2021 |       |          | <b>Prior 7 Day Period:</b>  |       | 12/5/2021 - 12/11/2021  |                |       |          |
| <b>Current 28 Day Period:</b>           |                             | 11/21/2021 - 12/18/2021 |       |          | <b>Prior 28 Day Period:</b> |       | 10/24/2021 - 11/20/2021 |                |       |          |
| <b>Current YTD Day Period:</b>          |                             | 1/1/2021 - 12/18/2021   |       |          | <b>Prior YTD Period:</b>    |       | 1/1/2020 - 12/18/2020   |                |       |          |


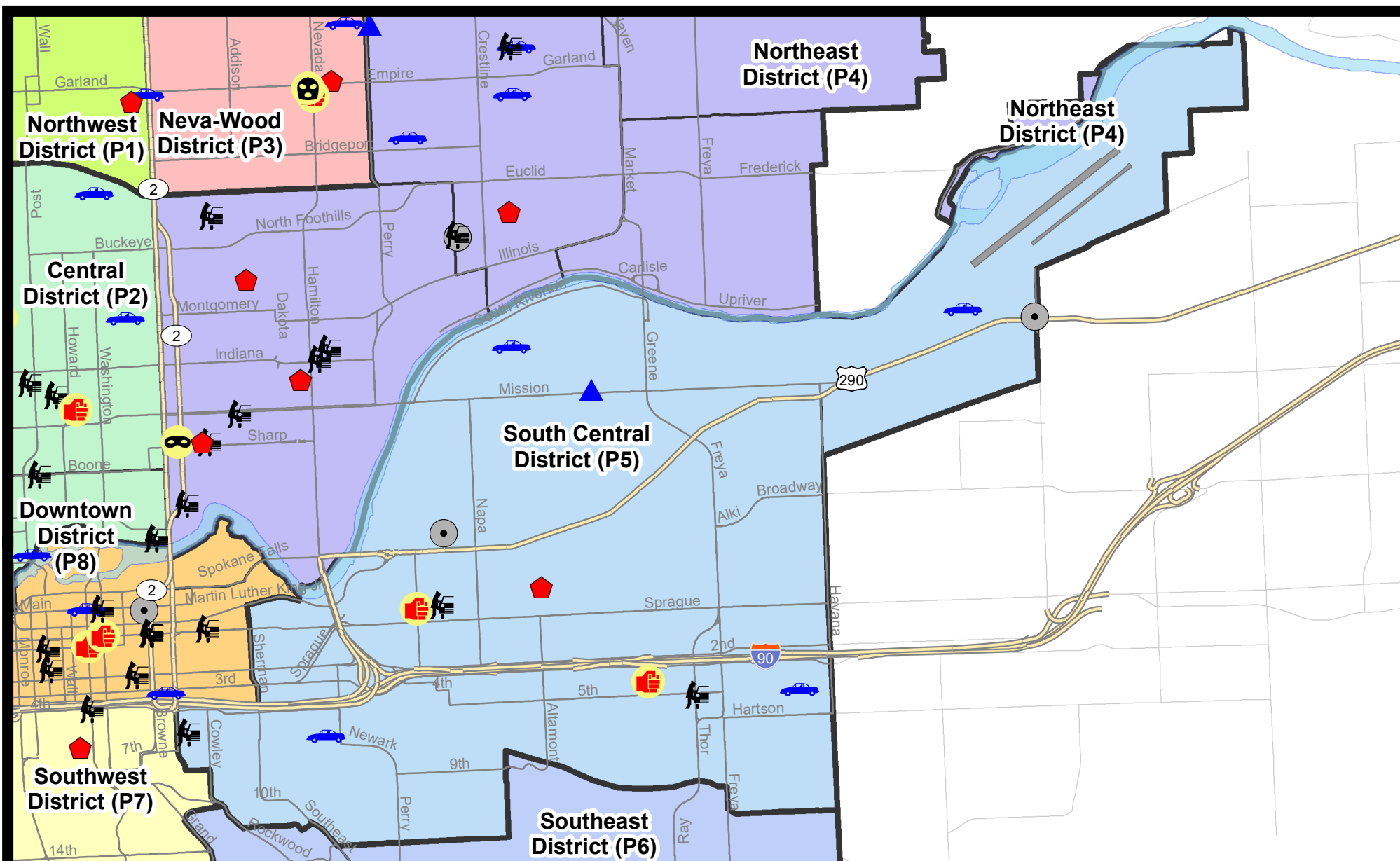
Prepared by SPD Crime Analysis Office - Monday, December 20, 2021

**NOTE:** SPD moved from UCR to the NIBRS reporting standard on 10/4/16 following the transition to a new RMS System. [Numbers on CompStat reports prior to this date should not be used as a comparison to those on this report.](#) Additional info on these reporting standards can be found on the FBI website: <https://ucr.fbi.gov/nibrs-overview>

This chart represents Preliminary counts of selected crime categories from Police Case Reports. Full statistical analysis to determine the confidence level of this data has not been performed. The % change columns on the preliminary counts differ from the percentage change on the NIBRS crime report, sometimes significantly. The CompStat report is designed for operational use and includes only selected NIBRS categories and coding less complex than full NIBRS rules. Official statistics for these and other NIBRS categories can be found on WASPC & FBI websites once available.



**Note:** On 2/10/21 a portion of the Police Block SPC5EC became part of the Downtown Precinct (SPD8EC); Consequently activity in P5 will appear lower if compared to printed CompStat reports prior to 2/10/21



**City of Spokane**  
**South Central District (P5)**  
**Selected**  
**Crime Types**  
**2021-12-12 to 2021-12-18**

Prepared By:  
**Crime Analysis Unit**  
**Spokane Police Department**

**Legend**

**NIBRS Events**



Criminal Homicide



Rape



Robbery Commercial



Robbery Person



Aggravated Assault



Burglary Residential



Burglary Garage



Burglary Commercial



Vehicle Prowling



Vehicle Theft



Arson

Cases Represent LERMS Crime Codes

Points may indicate multiple events

Note: Veh Prowl is only Larceny category displayed



For Additional Information on Incidents  
 pertaining to an Area, Trend, or Pattern  
 Contact Information Analysis

0 0.2 0.4 0.6 0.8 1 Miles



**THIS IS NOT A LEGAL DOCUMENT:**  
 The information shown on this map is compiled  
 from various sources and is subject to constant  
 revision. Information shown on this map should  
 not be used to determine the location of facilities  
 in relationship to property lines, section lines,  
 streets, etc.

Sunday - Saturday

SE - South Central District (P5)

12/12/2021 TO 12/18/2021



| <b><u>A/C</u></b>    | <b><u>Offense Statute</u></b>          | <b><u>Address</u></b>         | <b><u>Reported Date</u></b> | <b><u>Dist</u></b> |
|----------------------|--|-------------------------------|-----------------------------|--------------------|
| <b><u>SPC5EC</u></b> |  |                               |                             |                    |
| C                    | ASSAULT 2D                             | N HELENA ST / E RIVERSIDE AVE | 12/16/2021                  | P6                 |
| C                    | BURGLARY 2D FENCED AREA                | 1700 E RIVERSIDE AVE          | 12/17/2021                  | P6                 |
| C                    | HARASSMENT FELONY WEAPON INVOLVED      | 3100 E 4TH AVE                | 12/14/2021                  | P6                 |
| C                    | RESIDENTIAL BURGLARY                   | 100 N ALTAMONT ST             | 12/15/2021                  | P6                 |
| C                    | THEFT 1D ALL OTHER                     | 1800 E 1ST AVE                | 12/17/2021                  | P5                 |
| C                    | THEFT 2D ALL OTHER                     | 4000 E BROADWAY AVE           | 12/15/2021                  |                    |
| C                    | THEFT 2D FROM MOTOR VEHICLE            | 500 S THOR ST                 | 12/17/2021                  |                    |
| C                    | THEFT 3D ALL OTHER                     | 600 S HELENA ST               | 12/15/2021                  | P5                 |
| C                    | THEFT 3D FROM BUILDING                 | 1400 E FRONT AVE              | 12/15/2021                  | P5                 |
| C                    | THEFT 3D FROM MOTOR VEHICLE            | 1700 E RIVERSIDE AVE          | 12/15/2021                  | P5                 |
| C                    | THEFT 3D FROM MOTOR VEHICLE            | 0 E 6TH AVE                   | 12/14/2021                  |                    |
| C                    | THEFT 3D SHOPLIFTING                   | 3000 E SPRAGUE AVE            | 12/15/2021                  |                    |
| C                    | THEFT 3D VEHICLE PARTS AND ACCESSORIES | 4000 E SPRAGUE AVE            | 12/14/2021                  |                    |
| C                    | THEFT OF MOTOR VEHICLE                 | S CONKLIN ST / E HARTSON AVE  | 12/12/2021                  | P5                 |
| C                    | THEFT OF MOTOR VEHICLE                 | 4000 E 5TH AVE                | 12/16/2021                  | P6                 |
| <b><u>SPC5GP</u></b> |  |                               |                             |                    |
| C                    | BURGLARY 2D COMMERCIAL                 | 5600 E TRENT AVE              | 12/12/2021                  | P6                 |
| C                    | BURGLARY 2D COMMERCIAL                 | 1800 E SPRINGFIELD AVE        | 12/12/2021                  | P6                 |
| C                    | BURGLARY 2D GARAGE                     | 2800 E MISSION AVE            | 12/15/2021                  | P6                 |
| C                    | THEFT 2D ALL OTHER                     | 5200 E UNION AVE              | 12/13/2021                  | P5                 |
| C                    | THEFT 2D FROM BUILDING                 | 1800 E SOUTH RIVERTON AVE     | 12/14/2021                  | P5                 |
| C                    | THEFT OF MOTOR VEHICLE                 | 5200 E UNION AVE              | 12/13/2021                  | P5                 |
| C                    | THEFT OF MOTOR VEHICLE                 | 2200 E SOUTH CRESCENT AVE     | 12/15/2021                  | P4                 |



POLICE SUMMARY - Ending: Saturday, December 18, 2021



## SE - Southeast District (P6)

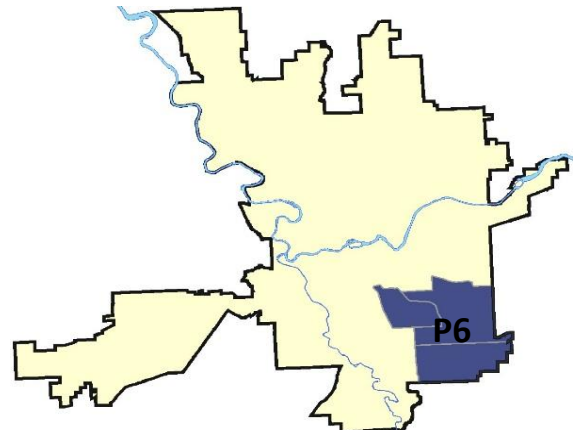
### Preliminary IBR Counts

| NIBRS Categories (Part 1 Selected) |                             | 7 Day Comparison        |       |         | 28 Day Comparison    |       |                         | YTD Comparison |       |          |
|------------------------------------|-----------------------------|-------------------------|-------|---------|----------------------|-------|-------------------------|----------------|-------|----------|
|                                    |                             | Current                 | Prior | Percent | Current              | Prior | Percent                 | Current        | Prior | Percent  |
| Violent                            | Criminal Homicide           | 0                       | 0     |         | 0                    | 0     |                         | 0              | 1     | -100.00% |
|                                    | Rape                        | 0                       | 0     |         | 0                    | 2     | -100.00%                | 9              | 13    | -30.77%  |
|                                    | Robbery - Commercial        | 0                       | 0     |         | 1                    | 1     | 0.00%                   | 3              | 6     | -50.00%  |
|                                    | Robbery - Person            | 0                       | 0     |         | 0                    | 0     |                         | 3              | 6     | -50.00%  |
|                                    | Aggravated Assault - Non DV | 1                       | 0     |         | 2                    | 5     | -60.00%                 | 21             | 15    | 40.00%   |
|                                    | Aggravated Assault - DV     | 0                       | 0     |         | 0                    | 3     | -100.00%                | 18             | 17    | 5.88%    |
| Violent Total:                     |                             | 1                       | 0     |         | 3                    | 11    | -72.73%                 | 54             | 58    | -6.90%   |
| Property                           | Burglary - Residential      | 2                       | 1     | 100.00% | 3                    | 6     | -50.00%                 | 55             | 58    | -5.17%   |
|                                    | Burglary Garage             | 0                       | 0     |         | 3                    | 5     | -40.00%                 | 44             | 88    | -50.00%  |
|                                    | Burglary Commercial         | 0                       | 0     |         | 0                    | 1     | -100.00%                | 14             | 20    | -30.00%  |
|                                    | Larceny                     | 11                      | 18    | -38.89% | 62                   | 44    | 40.91%                  | 502            | 633   | -20.70%  |
|                                    | Vehicle Theft               | 1                       | 0     |         | 3                    | 8     | -62.50%                 | 64             | 58    | 10.34%   |
|                                    | Arson                       | 0                       | 0     |         | 0                    | 0     |                         | 4              | 5     | -20.00%  |
| Property Total:                    |                             | 14                      | 19    | -26.32% | 71                   | 64    | 10.94%                  | 683            | 862   | -20.77%  |
| Preliminary Part 1 Crime Totals:   |                             | 15                      | 19    | -21.05% | 74                   | 75    | -1.33%                  | 737            | 920   | -19.89%  |
| Current 7 Day Period:              |                             | 12/12/2021 - 12/18/2021 |       |         | Prior 7 Day Period:  |       | 12/5/2021 - 12/11/2021  |                |       |          |
| Current 28 Day Period:             |                             | 11/21/2021 - 12/18/2021 |       |         | Prior 28 Day Period: |       | 10/24/2021 - 11/20/2021 |                |       |          |
| Current YTD Day Period:            |                             | 1/1/2021 - 12/18/2021   |       |         | Prior YTD Period:    |       | 1/1/2020 - 12/18/2020   |                |       |          |

Prepared by SPD Crime Analysis Office - Monday, December 20, 2021

**NOTE:** SPD moved from UCR to the NIBRS reporting standard on 10/4/16 following the transition to a new RMS System. [Numbers on CompStat reports prior to this date should not be used as a comparison to those on this report.](#) Additional info on these reporting standards can be found on the FBI website: <https://ucr.fbi.gov/nibrs-overview>

This chart represents Preliminary counts of selected crime categories from Police Case Reports. Full statistical analysis to determine the confidence level of this data has not been performed. The % change columns on the preliminary counts differ from the percentage change on the NIBRS crime report, sometimes significantly. The CompStat report is designed for operational use and includes only selected NIBRS categories and coding less complex than full NIBRS rules. Official statistics for these and other NIBRS categories can be found on WASPC & FBI websites once available.





Sunday - Saturday

SE - Southeast District (P6)

12/12/2021 TO 12/18/2021



| <b><u>A/C</u></b>    | <b><u>Offense Statute</u></b> | <b><u>Address</u></b>           | <b><u>Reported Date</u></b> | <b><u>Dist</u></b> |
|----------------------|-------------------------------|---------------------------------|-----------------------------|--------------------|
| <b><u>SPC6LH</u></b> |                               |                                 |                             |                    |
| C                    | ASSAULT 2D                    | 3100 E 36TH AVE                 | 12/18/2021                  | P6                 |
| C                    | MAIL THEFT                    | 3100 S MT VERNON ST             | 12/16/2021                  | P6                 |
| C                    | RESIDENTIAL BURGLARY          | 3000 E 35TH AVE                 | 12/12/2021                  | P6                 |
| C                    | THEFT 2D ALL OTHER            | 3000 S PERRY ST                 | 12/13/2021                  | P5                 |
| C                    | THEFT 3D FROM BUILDING        | 2500 E 29TH AVE                 | 12/15/2021                  | P6                 |
| C                    | THEFT 3D FROM BUILDING        | 4100 E 33RD AVE                 | 12/14/2021                  |                    |
| <b><u>SPC6RW</u></b> |                               |                                 |                             |                    |
| C                    | RESIDENTIAL BURGLARY          | 1300 E 28TH AVE                 | 12/14/2021                  | P5                 |
| C                    | THEFT 3D FROM MOTOR VEHICLE   | S UPPER TERRACE RD / E 18TH AVE | 12/13/2021                  |                    |
| C                    | THEFT 3D FROM MOTOR VEHICLE   | 1700 S UPPER TERRACE RD         | 12/14/2021                  |                    |
| C                    | THEFT 3D FROM MOTOR VEHICLE   | 1800 S UPPER TERRACE RD         | 12/14/2021                  |                    |
| <b><u>SPC6SG</u></b> |                               |                                 |                             |                    |
| C                    | THEFT 3D FROM MOTOR VEHICLE   | 5000 S PALOUSE HWY              | 12/16/2021                  | P6                 |
| C                    | THEFT 3D FROM MOTOR VEHICLE   | 2600 E 37TH AVE                 | 12/14/2021                  |                    |
| C                    | THEFT 3D FROM MOTOR VEHICLE   | 2100 E 42ND AVE                 | 12/15/2021                  |                    |
| C                    | THEFT 3D FROM MOTOR VEHICLE   | 4100 E WINDSONG AVE             | 12/13/2021                  |                    |
| C                    | THEFT OF MOTOR VEHICLE        | 4800 S MAGNOLIA ST              | 12/15/2021                  | P6                 |

POLICE SUMMARY - Ending: Saturday, December 18, 2021



## SW - Southwest District (P7)

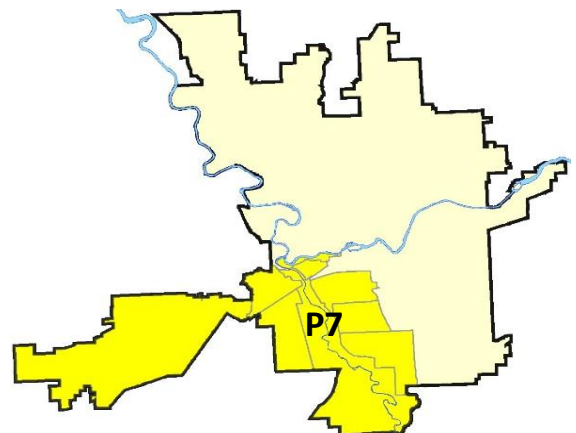
### Preliminary IBR Counts

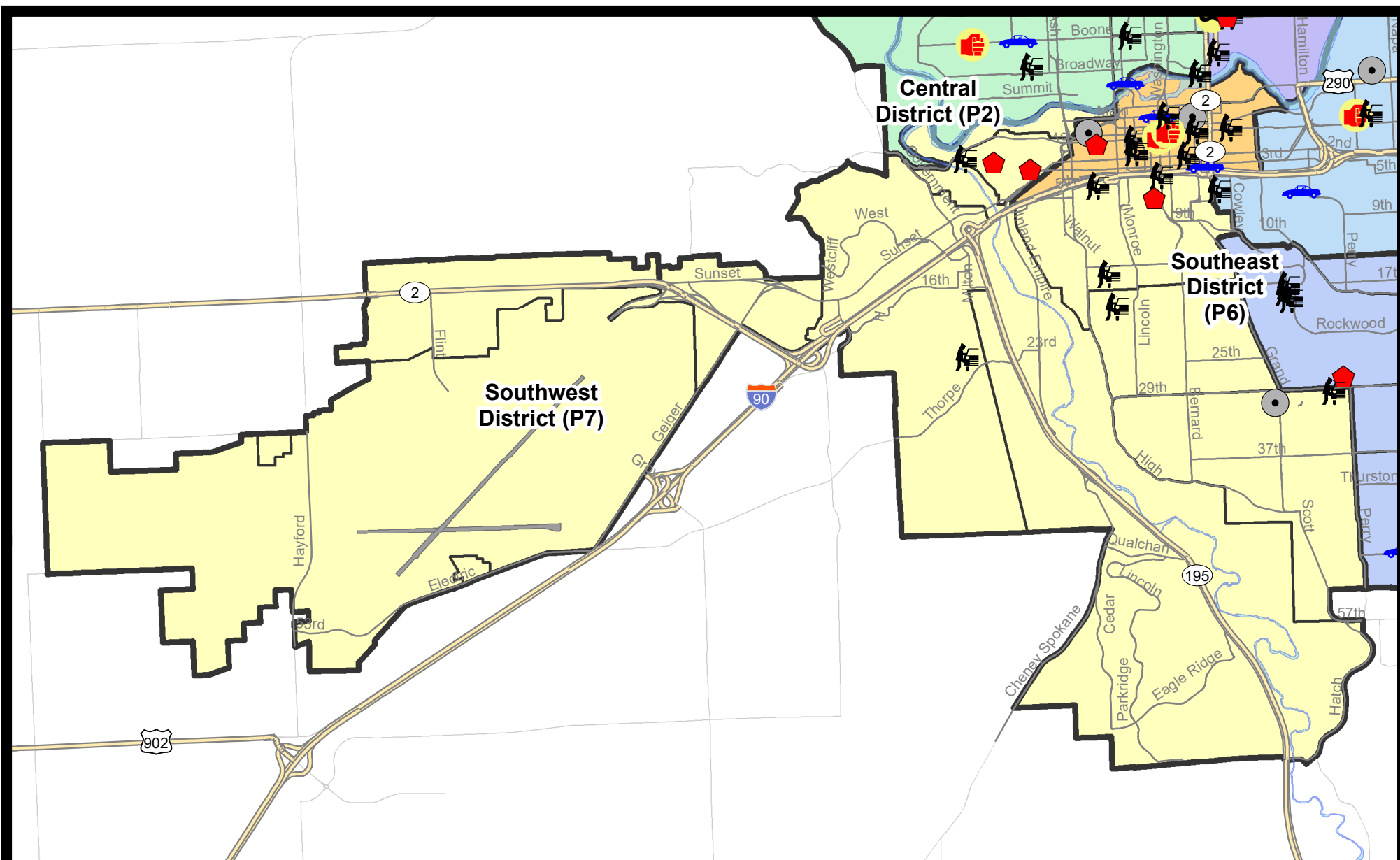
| NIBRS Categories (Part 1 Selected)      |                             | 7 Day Comparison        |       |          | 28 Day Comparison           |       |                         | YTD Comparison |       |         |
|---|-----------------------------|-------------------------|-------|----------|-----------------------------|-------|-------------------------|----------------|-------|---------|
|   |                             | Current                 | Prior | Percent  | Current                     | Prior | Percent                 | Current        | Prior | Percent |
| <b>Violent</b>                          | Criminal Homicide           | 0                       | 0     |          | 1                           | 0     |                         | 3              | 2     | 50.00%  |
|   | Rape                        | 0                       | 1     | -100.00% | 2                           | 3     | -33.33%                 | 35             | 30    | 16.67%  |
|   | Robbery - Commercial        | 0                       | 0     |          | 0                           | 0     |                         | 3              | 2     | 50.00%  |
|   | Robbery - Person            | 0                       | 0     |          | 1                           | 1     | 0.00%                   | 12             | 26    | -53.85% |
|   | Aggravated Assault - Non DV | 0                       | 0     |          | 0                           | 4     | -100.00%                | 46             | 49    | -6.12%  |
|   | Aggravated Assault - DV     | 0                       | 1     | -100.00% | 2                           | 4     | -50.00%                 | 43             | 32    | 34.38%  |
| <b>Violent Total:</b>                   |                             | 0                       | 2     | -100.00% | 6                           | 12    | -50.00%                 | 142            | 141   | 0.71%   |
| <b>Property</b>                         | Burglary - Residential      | 3                       | 5     | -40.00%  | 14                          | 8     | 75.00%                  | 100            | 113   | -11.50% |
|   | Burglary Garage             | 0                       | 1     | -100.00% | 5                           | 2     | 150.00%                 | 56             | 78    | -28.21% |
|   | Burglary Commercial         | 1                       | 0     |          | 2                           | 2     | 0.00%                   | 43             | 54    | -20.37% |
|   | Larceny                     | 19                      | 22    | -13.64%  | 104                         | 75    | 38.67%                  | 995            | 1272  | -21.78% |
|   | Vehicle Theft               | 0                       | 2     | -100.00% | 13                          | 12    | 8.33%                   | 143            | 145   | -1.38%  |
|   | Arson                       | 0                       | 0     |          | 0                           | 1     | -100.00%                | 7              | 13    | -46.15% |
| <b>Property Total:</b>                  |                             | 23                      | 30    | -23.33%  | 138                         | 100   | 38.00%                  | 1344           | 1675  | -19.76% |
| <b>Preliminary Part 1 Crime Totals:</b> |                             | 23                      | 32    | -28.13%  | 144                         | 112   | 28.57%                  | 1486           | 1816  | -18.17% |
| <b>Current 7 Day Period:</b>            |                             | 12/12/2021 - 12/18/2021 |       |          | <b>Prior 7 Day Period:</b>  |       | 12/5/2021 - 12/11/2021  |                |       |         |
| <b>Current 28 Day Period:</b>           |                             | 11/21/2021 - 12/18/2021 |       |          | <b>Prior 28 Day Period:</b> |       | 10/24/2021 - 11/20/2021 |                |       |         |
| <b>Current YTD Day Period:</b>          |                             | 1/1/2021 - 12/18/2021   |       |          | <b>Prior YTD Period:</b>    |       | 1/1/2020 - 12/18/2020   |                |       |         |

Prepared by SPD Crime Analysis Office - Monday, December 20, 2021

**NOTE:** SPD moved from UCR to the NIBRS reporting standard on 10/4/16 following the transition to a new RMS System. [Numbers on CompStat reports prior to this date should not be used as a comparison to those on this report.](#) Additional info on these reporting standards can be found on the FBI website: <https://ucr.fbi.gov/nibrs-overview>

This chart represents Preliminary counts of selected crime categories from Police Case Reports. Full statistical analysis to determine the confidence level of this data has not been performed. The % change columns on the preliminary counts differ from the percentage change on the NIBRS crime report, sometimes significantly. The CompStat report is designed for operational use and includes only selected NIBRS categories and coding less complex than full NIBRS rules. Official statistics for these and other NIBRS categories can be found on WASPC & FBI websites once available.





**City of Spokane**  
**Southwest District (P7)**  
**Selected**  
**Crime Types**  
**2021-12-12 to 2021-12-18**

Prepared By:  
**Crime Analysis Unit**  
**Spokane Police Department**

**Legend**

**NIBRS Events**



Criminal Homicide



Rape



Robbery Commercial



Robbery Person



Aggravated Assault



Burglary Residential



Burglary Garage



Burglary Commercial



Vehicle Prowling



Vehicle Theft



Arson

Cases Represent LERMS Crime Codes  
 Points may indicate multiple events  
 Note: Veh Prowl is only Larceny category displayed



For Additional Information on Incidents  
 pertaining to an Area, Trend, or Pattern  
 Contact Information Analysis

0 0.2 0.4 0.6 0.8 1 1.2 1.4 1.6 Miles



**THIS IS NOT A LEGAL DOCUMENT:**  
 The information shown on this map is compiled  
 from various sources and is subject to constant  
 revision. Information shown on this map should  
 not be used to determine the location of facilities  
 in relationship to property lines, section lines,  
 streets, etc.



Sunday - Saturday

SE - Southwest District (P7)

12/12/2021 TO 12/18/2021



| <u>A/C</u>           | <u>Offense Statute</u>                 | <u>Address</u>            | <u>Reported Date</u> | <u>Dist</u> |
|----------------------|--|---------------------------|----------------------|-------------|
| <b><u>SPD7BA</u></b> |  |                           |                      |             |
| C                    | RESIDENTIAL BURGLARY                   | 1900 W 3RD AVE            | 12/13/2021           | P7          |
| C                    | RESIDENTIAL BURGLARY                   | 2300 W 2ND AVE            | 12/15/2021           | P6          |
| C                    | THEFT 3D FROM BUILDING                 | 1900 W 3RD AVE            | 12/13/2021           | P7          |
| C                    | THEFT 3D FROM MOTOR VEHICLE            | 100 S COEUR D ALENE ST    | 12/14/2021           |             |
| C                    | THEFT 3D VEHICLE PARTS AND ACCESSORIES | 2000 W 3RD AVE            | 12/14/2021           | P7          |
| C                    | THEFT 3D VEHICLE PARTS AND ACCESSORIES | 2400 W PACIFIC AVE        | 12/15/2021           | P7          |
| <b><u>SPD7CH</u></b> |  |                           |                      |             |
| C                    | RESIDENTIAL BURGLARY                   | 600 S HOWARD ST           | 12/18/2021           | P7          |
| C                    | THEFT 2D FROM BUILDING                 | 600 S JEFFERSON ST        | 12/14/2021           |             |
| C                    | THEFT 2D FROM BUILDING                 | 0 W ROCKWOOD BLVD         | 12/15/2021           |             |
| C                    | THEFT 2D FROM MOTOR VEHICLE            | 400 S JEFFERSON ST        | 12/13/2021           | P7          |
| C                    | THEFT 3D ALL OTHER                     | 1700 W 7TH AVE            | 12/13/2021           | P7          |
| C                    | THEFT 3D ALL OTHER                     | 800 S MONROE ST           | 12/16/2021           |             |
| C                    | THEFT 3D FROM MOTOR VEHICLE            | 1100 W 15TH AVE           | 12/13/2021           | P5          |
| C                    | THEFT 3D FROM MOTOR VEHICLE            | W 4TH AVE / S STEVENS ST  | 12/14/2021           |             |
| <b><u>SPD7CS</u></b> |  |                           |                      |             |
| C                    | BURGLARY 2D COMMERCIAL                 | 3000 S GRAND BLVD         | 12/18/2021           | P7          |
| C                    | THEFT 3D ALL OTHER                     | 3600 S BERNARD ST         | 12/13/2021           |             |
| C                    | THEFT 3D FROM MOTOR VEHICLE            | 1200 E 29TH AVE           | 12/14/2021           | P5          |
| <b><u>SPD7GT</u></b> |  |                           |                      |             |
| C                    | THEFT 3D FROM MOTOR VEHICLE            | 2400 S CANYON WOODS LN    | 12/17/2021           |             |
| <b><u>SPD7MC</u></b> |  |                           |                      |             |
| C                    | THEFT 3D ALL OTHER                     | 1100 W 25TH AVE           | 12/13/2021           |             |
| C                    | THEFT 3D FROM BUILDING                 | W 19TH AVE / S MADISON ST | 12/15/2021           |             |
| C                    | THEFT 3D FROM MOTOR VEHICLE            | 1800 S MADISON ST         | 12/14/2021           |             |
| <b><u>SPD7WH</u></b> |  |                           |                      |             |
| C                    | THEFT 3D ALL OTHER                     | 1300 S F ST               | 12/12/2021           |             |
| <b><u>SPD7WP</u></b> |  |                           |                      |             |
| C                    | THEFT 3D FROM BUILDING                 | 9700 W US 2 HWY           | 12/15/2021           |             |



# SPOKANE POLICE DEPARTMENT

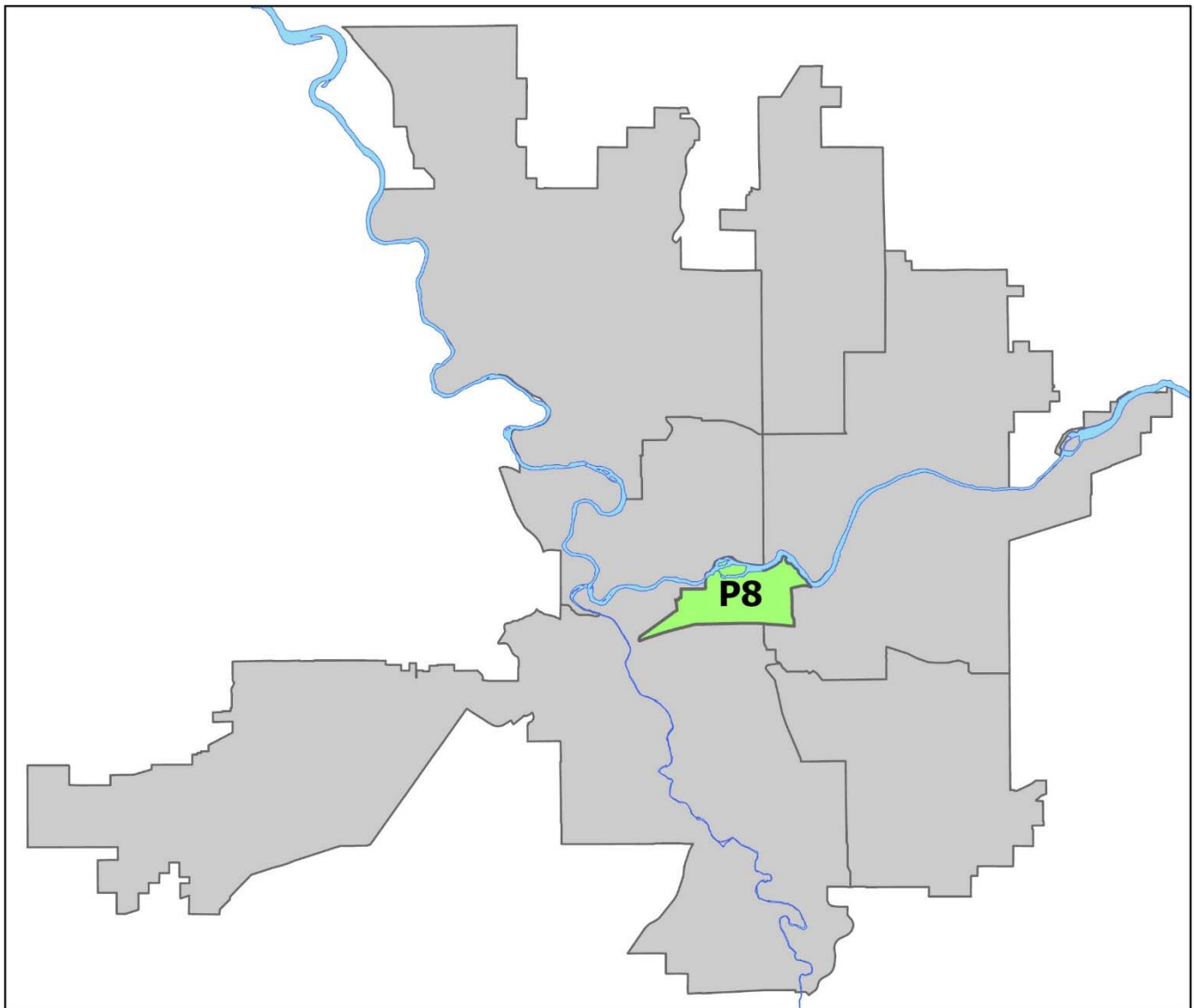
## DOWNTOWN

## Police Service Area



PSA Commander

**Captain David Singley**



POLICE SUMMARY - Ending: Saturday, December 18, 2021

## ***DOWNTOWN PRECINCT (P8)***



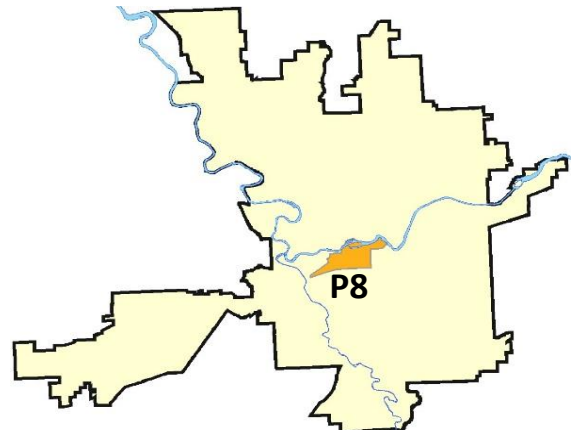
### Preliminary IBR Counts

| NIBRS Categories (Part 1 Selected)      |                             | 7 Day Comparison        |       |          | 28 Day Comparison           |       |                         | YTD Comparison |       |         |
|---|-----------------------------|-------------------------|-------|----------|-----------------------------|-------|-------------------------|----------------|-------|---------|
|   |                             | Current                 | Prior | Percent  | Current                     | Prior | Percent                 | Current        | Prior | Percent |
| <b>Violent</b>                          | Criminal Homicide           | 0                       | 0     |          | 0                           | 0     |                         | 3              | 3     | 0.00%   |
|   | Rape                        | 0                       | 0     |          | 1                           | 1     | 0.00%                   | 23             | 23    | 0.00%   |
|   | Robbery - Commercial        | 0                       | 0     |          | 0                           | 2     | -100.00%                | 12             | 7     | 71.43%  |
|   | Robbery - Person            | 0                       | 0     |          | 3                           | 3     | 0.00%                   | 42             | 60    | -30.00% |
|   | Aggravated Assault - Non DV | 2                       | 1     | 100.00%  | 5                           | 11    | -54.55%                 | 111            | 99    | 12.12%  |
|   | Aggravated Assault - DV     | 0                       | 0     |          | 0                           | 1     | -100.00%                | 18             | 16    | 12.50%  |
| <b>Violent Total:</b>                   |                             | 2                       | 1     | 100.00%  | 9                           | 18    | -50.00%                 | 209            | 208   | 0.48%   |
| <b>Property</b>                         | Burglary - Residential      | 1                       | 0     |          | 4                           | 1     | 300.00%                 | 36             | 27    | 33.33%  |
|   | Burglary Garage             | 0                       | 0     |          | 2                           | 2     | 0.00%                   | 10             | 7     | 42.86%  |
|   | Burglary Commercial         | 2                       | 4     | -50.00%  | 9                           | 11    | -18.18%                 | 116            | 101   | 14.85%  |
|   | Larceny                     | 15                      | 23    | -34.78%  | 80                          | 87    | -8.05%                  | 904            | 810   | 11.60%  |
|   | Vehicle Theft               | 2                       | 1     | 100.00%  | 4                           | 9     | -55.56%                 | 73             | 64    | 14.06%  |
|   | Arson                       | 0                       | 1     | -100.00% | 4                           | 2     | 100.00%                 | 20             | 12    | 66.67%  |
| <b>Property Total:</b>                  |                             | 20                      | 29    | -31.03%  | 103                         | 112   | -8.04%                  | 1159           | 1021  | 13.52%  |
| <b>Preliminary Part 1 Crime Totals:</b> |                             | 22                      | 30    | -26.67%  | 112                         | 130   | -13.85%                 | 1368           | 1229  | 11.31%  |
| <b>Current 7 Day Period:</b>            |                             | 12/12/2021 - 12/18/2021 |       |          | <b>Prior 7 Day Period:</b>  |       | 12/5/2021 - 12/11/2021  |                |       |         |
| <b>Current 28 Day Period:</b>           |                             | 11/21/2021 - 12/18/2021 |       |          | <b>Prior 28 Day Period:</b> |       | 10/24/2021 - 11/20/2021 |                |       |         |
| <b>Current YTD Day Period:</b>          |                             | 1/1/2021 - 12/18/2021   |       |          | <b>Prior YTD Period:</b>    |       | 1/1/2020 - 12/18/2020   |                |       |         |

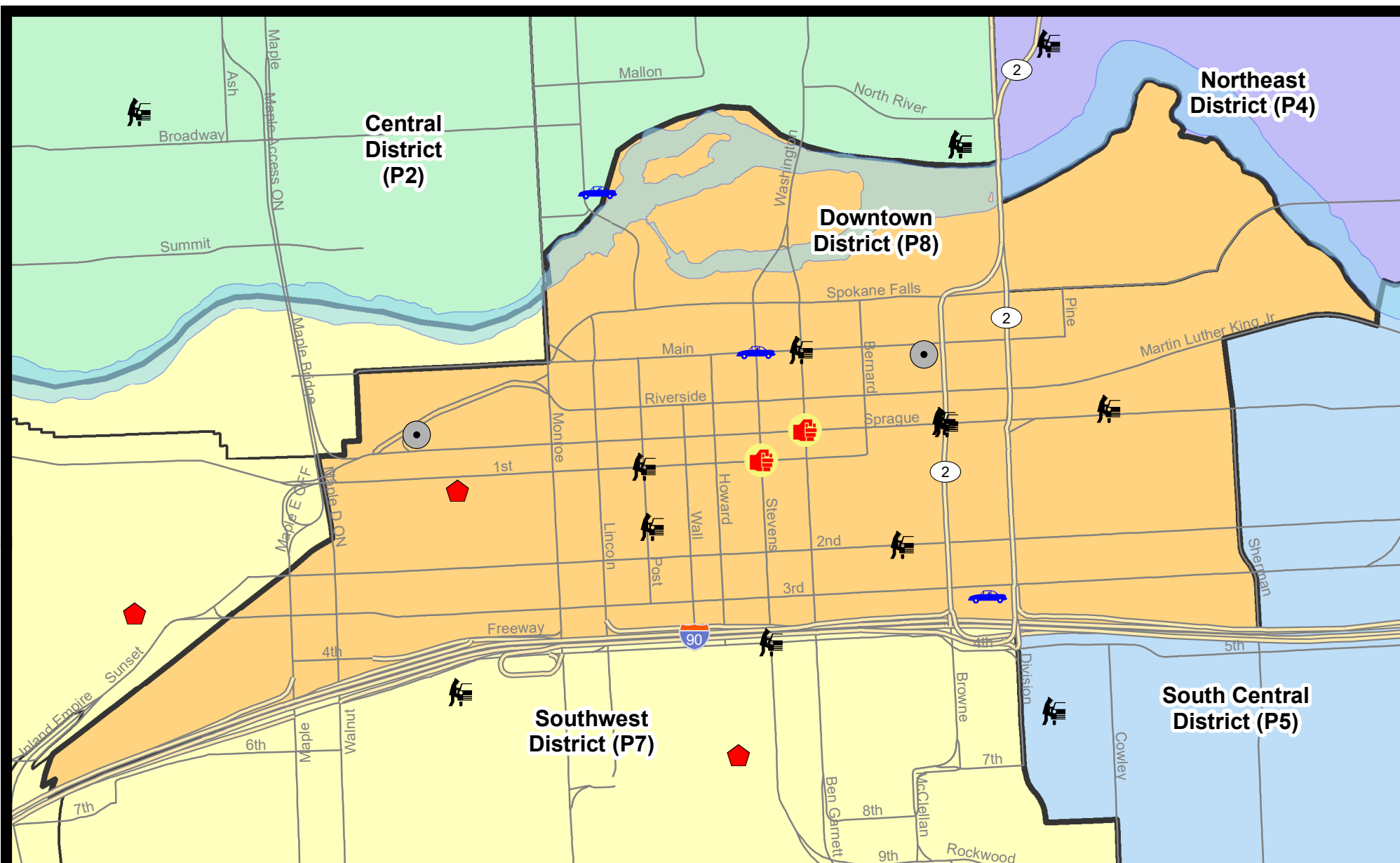
Prepared by SPD Crime Analysis Office - Monday, December 20, 2021

**NOTE:** SPD moved from UCR to the NIBRS reporting standard on 10/4/16 following the transition to a new RMS System. [Numbers on CompStat reports prior to this date should not be used as a comparison to those on this report.](#) Additional info on these reporting standards can be found on the FBI website: <https://ucr.fbi.gov/nibrs-overview>

This chart represents Preliminary counts of selected crime categories from Police Case Reports. Full statistical analysis to determine the confidence level of this data has not been performed. The % change columns on the preliminary counts differ from the percentage change on the NIBRS crime report, sometimes significantly. The CompStat report is designed for operational use and includes only selected NIBRS categories and coding less complex than full NIBRS rules. Official statistics for these and other NIBRS categories can be found on WASPC & FBI websites once available.



**Note:** On 2/10/21 a portion of the Police Block SPC5EC became part of the Downtown Precinct (SPD8EC); Consequently activity in P8 will appear higher if compared to printed CompStat reports prior to 2/10/21



**City of Spokane**  
**Downtown District (P8)**  
**Selected**  
**Crime Types**  
**2021-12-12 to 2021-12-18**

Prepared By:  
**Crime Analysis Unit**  
**Spokane Police Department**

**Legend**

**NIBRS Events**



Criminal Homicide



Rape



Robbery Commercial



Robbery Person



Aggravated Assault



Burglary Residential



Burglary Garage



Burglary Commercial



Vehicle Prowling



Vehicle Theft



Arson

Cases Represent LERMS Crime Codes

Points may indicate multiple events

Note: Veh Prowl is only Larceny category displayed



For Additional Information on Incidents  
 pertaining to an Area, Trend, or Pattern  
 Contact Information Analysis

0 0.2 Miles



**THIS IS NOT A LEGAL DOCUMENT:**  
 The information shown on this map is compiled  
 from various sources and is subject to constant  
 revision. Information shown on this map should  
 not be used to determine the location of facilities  
 in relationship to property lines, section lines,  
 streets, etc.



Sunday - Saturday

SW - Downtown District (P8)

12/12/2021 TO 12/18/2021



| <u>A/C</u>           | <u>Offense Statute</u>                     | <u>Address</u>                  | <u>Reported Date</u> | <u>Dist</u> |
|----------------------|--|---------------------------------|----------------------|-------------|
| C                    | THEFT 3D ALL OTHER                         | POST ST                         | 12/13/2021           | P8          |
| <b><u>SPD8EC</u></b> |  |                                 |                      |             |
| C                    | THEFT 2D FROM BUILDING                     | 200 E 2ND AVE                   | 12/16/2021           | P8          |
| C                    | THEFT OF A FIREARM FROM MOTOR VEHICLE      | 200 E SPRAGUE AVE               | 12/12/2021           | P8          |
| <b><u>SPD8RS</u></b> |  |                                 |                      |             |
| C                    | ASSAULT 2D                                 | N WASHINGTON ST / W SPRAGUE AVE | 12/17/2021           | P8          |
| C                    | ASSAULT 2D                                 | S STEVENS ST / W 1ST AVE        | 12/17/2021           | P8          |
| C                    | BURGLARY 2D COMMERCIAL                     | 200 W MAIN AVE                  | 12/13/2021           | P8          |
| C                    | BURGLARY 2D COMMERCIAL                     | 1200 W RIVERSIDE AVE            | 12/14/2021           | P7          |
| C                    | RESIDENTIAL BURGLARY                       | 100 S JEFFERSON ST              | 12/15/2021           | P8          |
| C                    | TAKING MOTOR VEHICLE WITHOUT PERMISSION 2D | 0 W 3RD AVE                     | 12/15/2021           | P8          |
| C                    | THEFT 2D FROM BUILDING                     | 200 W MAIN AVE                  | 12/13/2021           | P8          |
| C                    | THEFT 2D FROM MOTOR VEHICLE                | W MAIN AVE / N WASHINGTON ST    | 12/12/2021           | P8          |
| C                    | THEFT 2D FROM MOTOR VEHICLE                | S MCCLELLAN ST / W 2ND AVE      | 12/12/2021           |             |
| C                    | THEFT 2D FROM MOTOR VEHICLE                | W SPRAGUE AVE / S BROWNE ST     | 12/14/2021           |             |
| C                    | THEFT 3D ALL OTHER                         | 100 S BROWNE ST                 | 12/13/2021           |             |
| C                    | THEFT 3D CITY SHOPLIFTING                  | 1500 W 3RD AVE                  | 12/13/2021           | P7          |
| C                    | THEFT 3D CITY SHOPLIFTING                  | 0 S POST ST                     | 12/18/2021           | P8          |
| C                    | THEFT 3D FROM BUILDING                     | 700 W RIVERSIDE AVE             | 12/13/2021           | P1          |
| C                    | THEFT 3D FROM MOTOR VEHICLE                | 100 S POST ST                   | 12/12/2021           |             |
| C                    | THEFT 3D FROM MOTOR VEHICLE                | 100 W SPRAGUE AVE               | 12/13/2021           |             |
| C                    | THEFT 3D FROM MOTOR VEHICLE                | S POST ST / W 1ST AVE           | 12/14/2021           |             |
| C                    | THEFT 3D SHOPLIFTING                       | 100 N HOWARD ST                 | 12/13/2021           |             |
| C                    | THEFT OF MOTOR VEHICLE                     | W MAIN AVE / N STEVENS ST       | 12/14/2021           | P8          |

POLICE SUMMARY - Ending: Saturday, December 18, 2021



## Other Jurisdiction or Unk District

### Preliminary IBR Counts

| NIBRS Categories (Part 1 Selected)      |                             | 7 Day Comparison        |       |         | 28 Day Comparison           |       |                         | YTD Comparison |       |          |
|---|-----------------------------|-------------------------|-------|---------|-----------------------------|-------|-------------------------|----------------|-------|----------|
|   |                             | Current                 | Prior | Percent | Current                     | Prior | Percent                 | Current        | Prior | Percent  |
| <b>Violent</b>                          | Criminal Homicide           | 0                       | 0     |         | 0                           | 0     |                         | 0              | 0     |          |
|   | Rape                        | 0                       | 0     |         | 0                           | 0     |                         | 5              | 2     | 150.00%  |
|   | Robbery - Commercial        | 0                       | 0     |         | 0                           | 0     |                         | 0              | 1     | -100.00% |
|   | Robbery - Person            | 0                       | 0     |         | 0                           | 0     |                         | 0              | 0     |          |
|   | Aggravated Assault - Non DV | 0                       | 0     |         | 1                           | 0     |                         | 2              | 5     | -60.00%  |
|   | Aggravated Assault - DV     | 0                       | 0     |         | 0                           | 1     | -100.00%                | 1              | 5     | -80.00%  |
| <b>Violent Total:</b>                   |                             | 0                       | 0     |         | 1                           | 1     | 0.00%                   | 8              | 13    | -38.46%  |
| <b>Property</b>                         | Burglary - Residential      | 0                       | 0     |         | 0                           | 0     |                         | 0              | 0     |          |
|   | Burglary Garage             | 0                       | 0     |         | 0                           | 1     | -100.00%                | 2              | 0     |          |
|   | Burglary Commercial         | 0                       | 0     |         | 0                           | 0     |                         | 0              | 0     |          |
|   | Larceny                     | 5                       | 2     | 150.00% | 9                           | 5     | 80.00%                  | 33             | 30    | 10.00%   |
|   | Vehicle Theft               | 0                       | 0     |         | 0                           | 0     |                         | 7              | 5     | 40.00%   |
|   | Arson                       | 0                       | 0     |         | 0                           | 0     |                         | 0              | 1     | -100.00% |
| <b>Property Total:</b>                  |                             | 5                       | 2     | 150.00% | 9                           | 6     | 50.00%                  | 42             | 36    | 16.67%   |
| <b>Preliminary Part 1 Crime Totals:</b> |                             | 5                       | 2     | 150.00% | 10                          | 7     | 42.86%                  | 50             | 49    | 2.04%    |
| <b>Current 7 Day Period:</b>            |                             | 12/12/2021 - 12/18/2021 |       |         | <b>Prior 7 Day Period:</b>  |       | 12/5/2021 - 12/11/2021  |                |       |          |
| <b>Current 28 Day Period:</b>           |                             | 11/21/2021 - 12/18/2021 |       |         | <b>Prior 28 Day Period:</b> |       | 10/24/2021 - 11/20/2021 |                |       |          |
| <b>Current YTD Day Period:</b>          |                             | 1/1/2021 - 12/18/2021   |       |         | <b>Prior YTD Period:</b>    |       | 1/1/2020 - 12/18/2020   |                |       |          |

Prepared by SPD Crime Analysis Office - Monday, December 20, 2021

**NOTE:** SPD moved from UCR to the NIBRS reporting standard on 10/4/16 following the transition to a new RMS System. [Numbers on CompStat reports prior to this date should not be used as a comparison to those on this report.](#) Additional info on these reporting standards can be found on the FBI website: <https://ucr.fbi.gov/nibrs-overview>

This chart represents Preliminary counts of selected crime categories from Police Case Reports. Full statistical analysis to determine the confidence level of this data has not been performed. The % change columns on the preliminary counts differ from the percentage change on the NIBRS crime report, sometimes significantly. The CompStat report is designed for operational use and includes only selected NIBRS categories and coding less complex than full NIBRS rules. Official statistics for these and other NIBRS categories can be found on WASPC & FBI websites once available.

Sunday - Saturday

Other Jurisdiction/Unk District

12/12/2021 TO 12/18/2021



| <b><u>A/C</u></b>  | <b><u>Offense Statute</u></b>          | <b><u>Address</u></b>        | <b><u>Reported Date</u></b> | <b><u>Dist</u></b> |
|--------------------|--|------------------------------|-----------------------------|--------------------|
| C                  | THEFT 3D ALL OTHER                     | E WELDEN DR / E BLACKWOOD LN | 12/14/2021                  |                    |
| C                  | THEFT 3D FROM MOTOR VEHICLE            | 0 S MADISON ST               | 12/13/2021                  |                    |
| <b><u>SC13</u></b> |  |                              |                             |                    |
| C                  | THEFT 1D ALL OTHER                     | 8100 N JODI ST               | 12/14/2021                  | P1                 |
| C                  | THEFT 3D SHOPLIFTING                   | 8100 N DIVISION ST           | 12/14/2021                  |                    |
| <b><u>SV01</u></b> |  |                              |                             |                    |
| C                  | THEFT 3D VEHICLE PARTS AND ACCESSORIES | 200 N HAVANA ST              | 12/15/2021                  |                    |