

SPOKANE POLICE DEPARTMENT

PRELIMINARY CITYWIDE **IBR** CRIME REPORT



Preliminary IBR Counts

CHIEF OF POLICE

Craig Meidl

Period Ending: Saturday, December 11, 2021

NIBRS Categories (Part 1 Selected)		7 Day Comparison			28 Day Comparison			YTD Comparison		
		Current	Prior	Percent	Current	Prior	Percent	Current	Prior	Percent
Violent	Criminal Homicide	1	0		2	2	0.00%	13	18	-27.78%
	Rape	4	2	100.00%	15	14	7.14%	240	206	16.50%
	Robbery - Commercial	5	3	66.67%	13	13	0.00%	75	58	29.31%
	Robbery - Person	1	2	-50.00%	7	14	-50.00%	183	209	-12.44%
	Aggravated Assault - Non DV	6	12	-50.00%	33	43	-23.26%	502	451	11.31%
	Aggravated Assault - DV	8	8	0.00%	26	27	-3.70%	344	289	19.03%
Violent Total:		25	27	-7.41%	96	113	-15.04%	1357	1231	10.24%
Property	Burglary - Residential	13	15	-13.33%	56	66	-15.15%	732	785	-6.75%
	Burglary Garage	1	9	-88.89%	33	35	-5.71%	414	563	-26.47%
	Burglary Commercial	14	8	75.00%	45	53	-15.09%	473	462	2.38%
	Larceny	204	191	6.81%	766	705	8.65%	8023	8976	-10.62%
	Vehicle Theft	23	33	-30.30%	114	112	1.79%	1130	1107	2.08%
	Arson	2	2	0.00%	9	3	200.00%	110	105	4.76%
Property Total:		257	258	-0.39%	1023	974	5.03%	10882	11998	-9.30%
Preliminary Part 1 Crime Totals:		282	285	-1.05%	1119	1087	2.94%	12239	13229	-7.48%
Current 7 Day Period:		12/5/2021 - 12/11/2021			Prior 7 Day Period:		11/28/2021 - 12/4/2021			
Current 28 Day Period:		11/14/2021 - 12/11/2021			Prior 28 Day Period:		10/17/2021 - 11/13/2021			
Current YTD Day Period:		1/1/2021 - 12/11/2021			Prior YTD Period:		1/1/2020 - 12/11/2020			

Prepared by SPD Crime Analysis Office - Monday, December 13, 2021

NOTE: SPD moved from UCR to the NIBRS reporting standard on 10/4/16 following the transition to a new RMS System. [Numbers on CompStat reports prior to this date should not be used as a comparison to those on this report.](#) Additional info on these reporting standards can be found on the FBI website: <https://ucr.fbi.gov/nibrs-overview>

This chart represents Preliminary counts of selected crime categories from Police Case Reports. Full statistical analysis to determine the confidence level of this data has not been performed. The % change columns on the preliminary counts differ from the percentage change on the NIBRS crime report, sometimes significantly. The CompStat report is designed for operational use and includes only selected NIBRS categories and coding less complex than full NIBRS rules. Official statistics for these and other NIBRS categories can be found on WASPC & FBI websites once available.



SPOKANE POLICE DEPARTMENT



NORTH

Police Service Area

PSA Commander

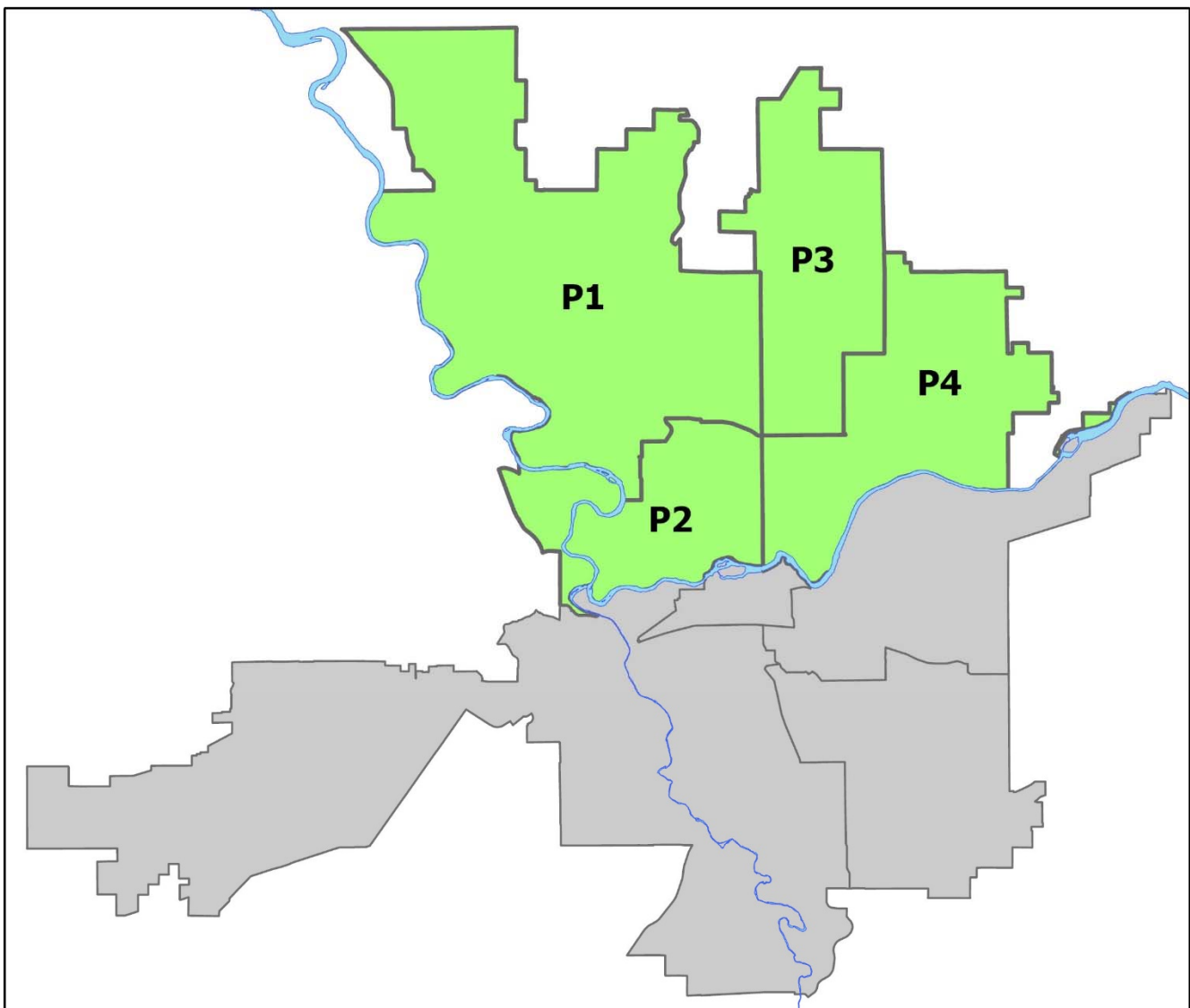
Captain Mark Griffiths

Northwest District (P1)

Central District (P2)

Neva-Wood District (P3)

Northeast District (P4)



POLICE SUMMARY - Ending: Saturday, December 11, 2021

NORTH PRECINCT (P1, P2, P3, and P4)



Preliminary IBR Counts

NIBRS Categories (Part 1 Selected)		7 Day Comparison			28 Day Comparison			YTD Comparison		
		Current	Prior	Percent	Current	Prior	Percent	Current	Prior	Percent
Violent	Criminal Homicide	1	0		1	2	-50.00%	7	11	-36.36%
	Rape	2	2	0.00%	9	5	80.00%	137	114	20.18%
	Robbery - Commercial	5	3	66.67%	10	12	-16.67%	54	41	31.71%
	Robbery - Person	1	0		2	5	-60.00%	101	100	1.00%
	Aggravated Assault - Non DV	5	10	-50.00%	21	24	-12.50%	265	230	15.22%
	Aggravated Assault - DV	7	6	16.67%	18	14	28.57%	209	181	15.47%
Violent Total:		21	21	0.00%	61	62	-1.61%	773	677	14.18%
Property	Burglary - Residential	6	11	-45.45%	34	39	-12.82%	476	492	-3.25%
	Burglary Garage	0	4	-100.00%	20	22	-9.09%	272	359	-24.23%
	Burglary Commercial	6	4	50.00%	25	27	-7.41%	236	217	8.76%
	Larceny	129	109	18.35%	448	438	2.28%	4887	5440	-10.17%
	Vehicle Theft	18	22	-18.18%	79	72	9.72%	719	699	2.86%
	Arson	0	0		2	1	100.00%	60	63	-4.76%
Property Total:		159	150	6.00%	608	599	1.50%	6650	7270	-8.53%
Preliminary Part 1 Crime Totals:		180	171	5.26%	669	661	1.21%	7423	7947	-6.59%
Current 7 Day Period:		12/5/2021 - 12/11/2021			Prior 7 Day Period:		11/28/2021 - 12/4/2021			
Current 28 Day Period:		11/14/2021 - 12/11/2021			Prior 28 Day Period:		10/17/2021 - 11/13/2021			
Current YTD Day Period:		1/1/2021 - 12/11/2021			Prior YTD Period:		1/1/2020 - 12/11/2020			

Prepared by SPD Crime Analysis Office - Monday, December 13, 2021

NOTE: SPD moved from UCR to the NIBRS reporting standard on 10/4/16 following the transition to a new RMS System. [Numbers on CompStat reports prior to this date should not be used as a comparison to those on this report.](#) Additional info on these reporting standards can be found on the FBI website: <https://ucr.fbi.gov/nibrs-overview>

This chart represents Preliminary counts of selected crime categories from Police Case Reports. Full statistical analysis to determine the confidence level of this data has not been performed. The % change columns on the preliminary counts differ from the percentage change on the NIBRS crime report, sometimes significantly. The CompStat report is designed for operational use and includes only selected NIBRS categories and coding less complex than full NIBRS rules. Official statistics for these and other NIBRS categories can be found on WASPC & FBI websites once available.



POLICE SUMMARY - Ending: Saturday, December 11, 2021



NW - Northwest District (P1)

Preliminary IBR Counts

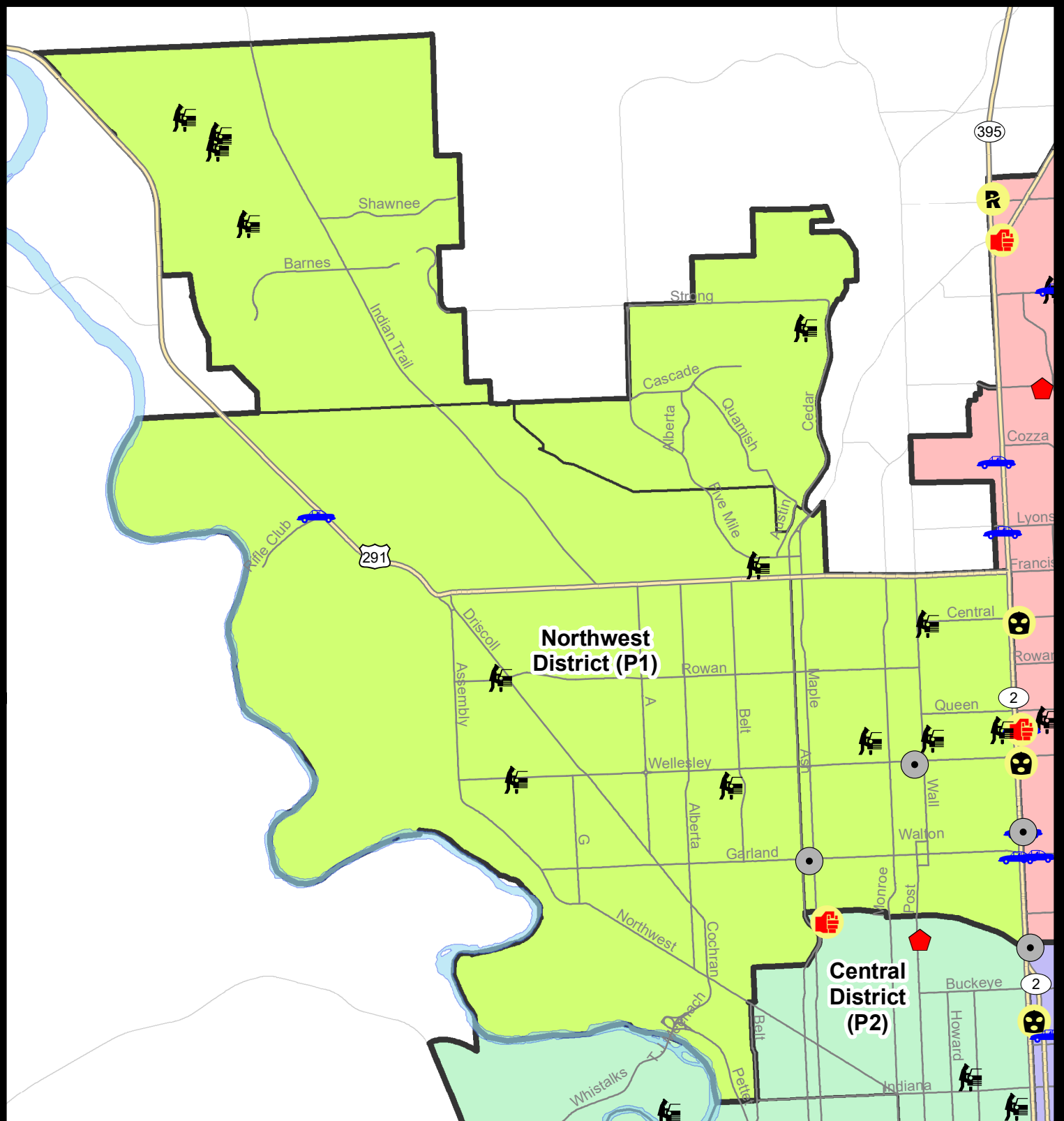
NIBRS Categories (Part 1 Selected)		7 Day Comparison			28 Day Comparison			YTD Comparison		
		Current	Prior	Percent	Current	Prior	Percent	Current	Prior	Percent
Violent	Criminal Homicide	0	0		0	0		1	1	0.00%
	Rape	0	1	-100.00%	3	1	200.00%	34	18	88.89%
	Robbery - Commercial	0	0		0	1	-100.00%	10	7	42.86%
	Robbery - Person	0	0		0	1	-100.00%	20	16	25.00%
	Aggravated Assault - Non DV	0	2	-100.00%	4	3	33.33%	39	27	44.44%
	Aggravated Assault - DV	0	1	-100.00%	2	6	-66.67%	44	40	10.00%
Violent Total:		0	4	-100.00%	9	12	-25.00%	148	109	35.78%
Property	Burglary - Residential	0	5	-100.00%	11	10	10.00%	118	96	22.92%
	Burglary Garage	0	1	-100.00%	7	5	40.00%	88	114	-22.81%
	Burglary Commercial	2	0		3	3	0.00%	30	24	25.00%
	Larceny	33	20	65.00%	91	83	9.64%	1004	1249	-19.62%
	Vehicle Theft	2	5	-60.00%	16	16	0.00%	137	123	11.38%
	Arson	0	0		2	1	100.00%	15	11	36.36%
Property Total:		37	31	19.35%	130	118	10.17%	1392	1617	-13.91%
Preliminary Part 1 Crime Totals:		37	35	5.71%	139	130	6.92%	1540	1726	-10.78%
Current 7 Day Period:		12/5/2021 - 12/11/2021			Prior 7 Day Period:		11/28/2021 - 12/4/2021			
Current 28 Day Period:		11/14/2021 - 12/11/2021			Prior 28 Day Period:		10/17/2021 - 11/13/2021			
Current YTD Day Period:		1/1/2021 - 12/11/2021			Prior YTD Period:		1/1/2020 - 12/11/2020			

Prepared by SPD Crime Analysis Office - Monday, December 13, 2021

NOTE: SPD moved from UCR to the NIBRS reporting standard on 10/4/16 following the transition to a new RMS System. [Numbers on CompStat reports prior to this date should not be used as a comparison to those on this report.](#) Additional info on these reporting standards can be found on the FBI website: <https://ucr.fbi.gov/nibrs-overview>

This chart represents Preliminary counts of selected crime categories from Police Case Reports. Full statistical analysis to determine the confidence level of this data has not been performed. The % change columns on the preliminary counts differ from the percentage change on the NIBRS crime report, sometimes significantly. The CompStat report is designed for operational use and includes only selected NIBRS categories and coding less complex than full NIBRS rules. Official statistics for these and other NIBRS categories can be found on WASPC & FBI websites once available.





City of Spokane Northwest District (P1)

Selected Crime Codes

2021-12-05 to 2021-12-11

Prepared By:
Crime Analysis Unit
Spokane Police Department

Legend

NIBRS Events



Criminal Homicide



Rape



Robbery Commercial



Robbery Person



Aggravated Assault



Burglary Residential



Burglary Garage



Burglary Commercial



Vehicle Prowling



Vehicle Theft



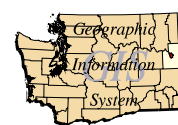
Arson



Cases Represent LERMS Crime Codes
Points may indicate multiple events
Note: Veh Prowl is only Larceny displayed

For Additional Information on
Incidents pertaining to an
Area, Trend, or Pattern
Contact Information Analysis

0 0.25 0.5 1 Miles



THIS IS NOT A LEGAL DOCUMENT.
The information shown on this map is compiled
from various sources and is subject to constant
revision. Information shown on this map should
not be used to determine the location of facilities
in relationship to property lines, section lines,
streets, etc.

Sunday - Saturday

NW - Northwest District (P1)

12/5/2021 TO 12/11/2021



<u>A/C</u>	<u>Offense Statute</u>	<u>Address</u>	<u>Reported Date</u>	<u>Dist</u>
<u>SPA1BS</u>				
A	THEFT 2D ALL OTHER	1900 W FRANCIS AVE	12/9/2021	P1
C	THEFT 2D FROM BUILDING	1700 W FRANCIS AVE	12/5/2021	P2
C	THEFT 2D SHOPLIFTING	1700 W FRANCIS AVE	12/10/2021	P1
C	THEFT 3D FROM MOTOR VEHICLE	1900 W FRANCIS AVE	12/6/2021	
<u>SPA1FM</u>				
C	THEFT 1D FROM BUILDING	2300 W CHADWICK LN	12/10/2021	P1
C	THEFT 3D ALL OTHER	2100 W STRONG RD	12/6/2021	
C	THEFT 3D FROM MOTOR VEHICLE	8400 N PALM PL	12/11/2021	
<u>SPA1IT</u>				
C	IBR Purposes Only - Theft From Motor Vehicle	10200 N RIDGECREST DR	12/11/2021	P1
C	THEFT 3D ALL OTHER	5700 W MORGANTOWN LN	12/8/2021	
C	THEFT 3D CITY FROM MOTOR VEHICLE	6500 W KITSAP DR	12/5/2021	P1
C	THEFT 3D FROM MOTOR VEHICLE	10200 N RIDGECREST DR	12/5/2021	P1
C	THEFT 3D FROM MOTOR VEHICLE	6000 W SHAWNEE AVE	12/11/2021	
<u>SPA1NH</u>				
C	BURGLARY 2D COMMERCIAL	1600 W GARLAND AVE	12/8/2021	P1
C	BURGLARY 2D COMMERCIAL	4600 N POST ST	12/9/2021	P1
C	MAIL THEFT	1200 W GLASS AVE	12/7/2021	P2
C	THEFT 3D ALL OTHER	1200 W GLASS AVE	12/6/2021	P1
C	THEFT 3D ALL OTHER	4700 N HOWARD ST	12/10/2021	P1
C	THEFT 3D ALL OTHER	4900 N WALL ST	12/5/2021	
C	THEFT 3D ALL OTHER	600 W ROWAN AVE	12/11/2021	
C	THEFT 3D FROM BUILDING	4200 N WALNUT ST	12/8/2021	P2
C	THEFT 3D FROM MOTOR VEHICLE	500 W CENTRAL AVE	12/10/2021	P1
A	THEFT 3D FROM MOTOR VEHICLE	4800 N HOWARD ST	12/10/2021	P1
C	THEFT 3D FROM MOTOR VEHICLE	4900 N ATLANTIC ST	12/10/2021	
C	THEFT 3D SHOPLIFTING	3400 N DIVISION ST	12/6/2021	P1
C	THEFT 3D VEHICLE PARTS AND ACCESSORIES	4200 N DIVISION ST	12/6/2021	
C	THEFT OF A FIREARM FROM MOTOR VEHICLE	1100 W WABASH AVE	12/10/2021	P1
C	THEFT OF MOTOR VEHICLE	3800 N DIVISION ST	12/9/2021	P1
<u>SPA1NW</u>				
C	THEFT 2D FROM MOTOR VEHICLE	2200 W WELLESLEY AVE	12/6/2021	P1
A	THEFT 3D ALL OTHER	4000 W ROWAN AVE	12/9/2021	P1
C	THEFT 3D ALL OTHER	4800 N ELM ST	12/6/2021	
C	THEFT 3D ALL OTHER	4400 W WINSTON CT	12/7/2021	
C	THEFT 3D CITY FROM MOTOR VEHICLE	3900 W WELLESLEY AVE	12/5/2021	P1
C	THEFT 3D FROM MOTOR VEHICLE	4000 W ROWAN AVE	12/7/2021	

For protection of victim privacy, the entire address on sexual assault crimes has been redacted.

A/C	Offense Statute	Address	Reported Date	Dist
C	THEFT 3D SHOPLIFTING	2500 W WELLESLEY AVE	12/7/2021	
C	THEFT 3D VEHICLE PARTS AND ACCESSORIES	2400 W CLEVELAND AVE	12/7/2021	P1
C	THEFT 3D VEHICLE PARTS AND ACCESSORIES	4300 N ASH ST	12/6/2021	
C	THEFT OF MOTOR VEHICLE	7000 N OLD FORT DR	12/8/2021	P1

POLICE SUMMARY - Ending: Saturday, December 11, 2021



NW - North Central District (P2)

Preliminary IBR Counts

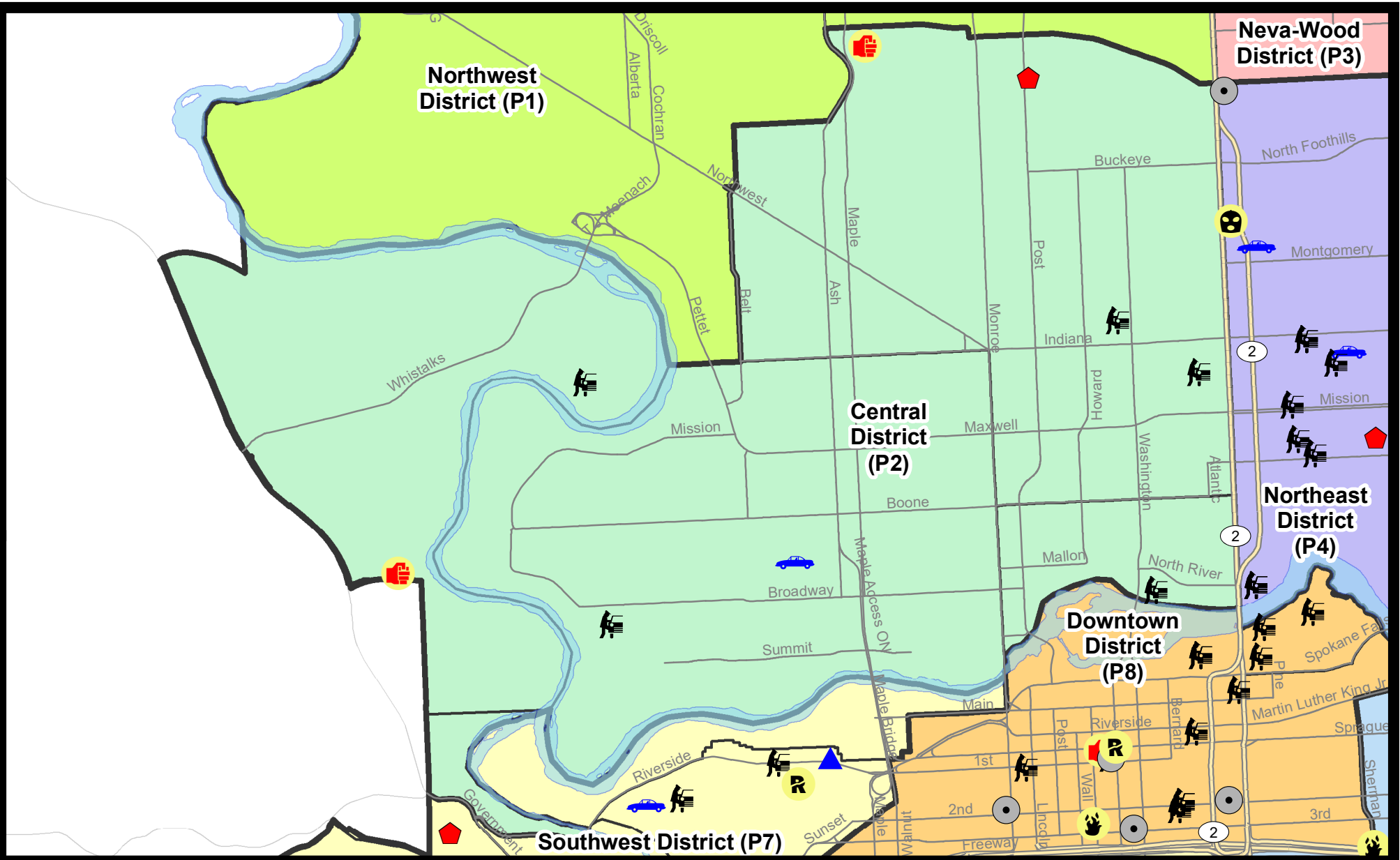
NIBRS Categories (Part 1 Selected)		7 Day Comparison			28 Day Comparison			YTD Comparison		
		Current	Prior	Percent	Current	Prior	Percent	Current	Prior	Percent
Violent	Criminal Homicide	1	0		1	1	0.00%	2	3	-33.33%
	Rape	0	0		1	1	0.00%	32	41	-21.95%
	Robbery - Commercial	0	0		1	0		2	5	-60.00%
	Robbery - Person	0	0		0	2	-100.00%	28	28	0.00%
	Aggravated Assault - Non DV	1	2	-50.00%	3	6	-50.00%	67	55	21.82%
	Aggravated Assault - DV	1	3	-66.67%	5	1	400.00%	48	50	-4.00%
Violent Total:		3	5	-40.00%	11	11	0.00%	179	182	-1.65%
Property	Burglary - Residential	1	2	-50.00%	5	3	66.67%	114	143	-20.28%
	Burglary Garage	0	1	-100.00%	1	3	-66.67%	47	72	-34.72%
	Burglary Commercial	0	1	-100.00%	5	3	66.67%	47	39	20.51%
	Larceny	13	22	-40.91%	61	68	-10.29%	914	1047	-12.70%
	Vehicle Theft	1	0		4	15	-73.33%	165	178	-7.30%
	Arson	0	0		0	0		18	23	-21.74%
Property Total:		15	26	-42.31%	76	92	-17.39%	1305	1502	-13.12%
Preliminary Part 1 Crime Totals:		18	31	-41.94%	87	103	-15.53%	1484	1684	-11.88%
Current 7 Day Period:		12/5/2021 - 12/11/2021			Prior 7 Day Period:		11/28/2021 - 12/4/2021			
Current 28 Day Period:		11/14/2021 - 12/11/2021			Prior 28 Day Period:		10/17/2021 - 11/13/2021			
Current YTD Day Period:		1/1/2021 - 12/11/2021			Prior YTD Period:		1/1/2020 - 12/11/2020			

Prepared by SPD Crime Analysis Office - Monday, December 13, 2021

NOTE: SPD moved from UCR to the NIBRS reporting standard on 10/4/16 following the transition to a new RMS System. [Numbers on CompStat reports prior to this date should not be used as a comparison to those on this report.](#) Additional info on these reporting standards can be found on the FBI website: <https://ucr.fbi.gov/nibrs-overview>

This chart represents Preliminary counts of selected crime categories from Police Case Reports. Full statistical analysis to determine the confidence level of this data has not been performed. The % change columns on the preliminary counts differ from the percentage change on the NIBRS crime report, sometimes significantly. The CompStat report is designed for operational use and includes only selected NIBRS categories and coding less complex than full NIBRS rules. Official statistics for these and other NIBRS categories can be found on WASPC & FBI websites once available.





City of Spokane
Central District (P2)
Selected
Crime Types
2021-12-05 to 2021-12-11
 Prepared By:
 Crime Analysis Unit
 Spokane Police Department

Legend


NIBRS Events

- | | | | |
|-------------------|--------------------|----------------------|---------------------|
| Criminal Homicide | Robbery Commercial | Aggravated Assault | Burglary Commercial |
| Rape | Robbery Person | Burglary Residential | Vehicle Prowling |
| | | Burglary Garage | Vehicle Theft |
| | | Arson | |

Cases Represent LERMS Crime Codes
 Points may indicate multiple events
 Note: Veh Prowl is only Larceny category displayed



For Additional Information on Incidents
 pertaining to an Area, Trend, or Pattern
 Contact Information Analysis



THIS IS NOT A LEGAL DOCUMENT:
 The information shown on this map is compiled
 from various sources and is subject to constant
 revision. Information shown on this map should
 not be used to determine the location of facilities
 in relationship to property lines, section lines,
 streets, etc.

Sunday - Saturday

NW - Central District (P2)

12/5/2021 TO 12/11/2021



<u>A/C</u>	<u>Offense Statute</u>	<u>Address</u>	<u>Reported Date</u>	<u>Dist</u>
<u>SPA2EG</u>				
C	ASSAULT 2D	1500 W CORA CT	12/6/2021	P1
C	MURDER 1D	1300 W SHANNON AVE	12/11/2021	P1
C	RESIDENTIAL BURGLARY	3100 N POST ST	12/7/2021	P1
C	THEFT 2D FROM MOTOR VEHICLE	400 W SHANNON AVE	12/9/2021	P2
C	THEFT 2D VEHICLE PARTS AND ACCESSORIES	N WALL ST / W SPOFFORD AVE	12/6/2021	P2
C	THEFT 3D ALL OTHER	2100 N MONROE ST	12/7/2021	P2
C	THEFT 3D FROM BUILDING	1700 N NORMANDIE ST	12/7/2021	P2
C	THEFT OF A FIREARM FROM MOTOR VEHICLE	1700 N ATLANTIC ST	12/8/2021	P2
<u>SPA2RS</u>				
C	THEFT 2D FROM MOTOR VEHICLE	300 W NORTH RIVER DR	12/7/2021	
<u>SPA2WC</u>				
C	THEFT 2D ALL OTHER	3200 W BOONE AVE	12/9/2021	P2
C	THEFT 2D FROM MOTOR VEHICLE	2700 W COLLEGE AVE	12/9/2021	P2
C	THEFT 3D ALL OTHER	1100 N MONROE ST	12/7/2021	P2
C	THEFT 3D ALL OTHER	1800 W MAXWELL AVE	12/9/2021	
C	THEFT 3D VEHICLE PARTS AND ACCESSORIES	1300 W COLLEGE AVE	12/5/2021	P2
C	THEFT 3D VEHICLE PARTS AND ACCESSORIES	1500 W SHARP AVE	12/9/2021	P2
C	THEFT OF MOTOR VEHICLE	1800 W DEAN AVE	12/11/2021	P1
<u>SPA2WH</u>				
C	DRIVE BY SHOOTING	1000 N RIVER RIDGE BLVD	12/5/2021	P1
C	THEFT 3D FROM MOTOR VEHICLE	1900 N HOLY NAMES CT	12/8/2021	P2

POLICE SUMMARY - Ending: Saturday, December 11, 2021



NE - Neva-Wood District (P3)

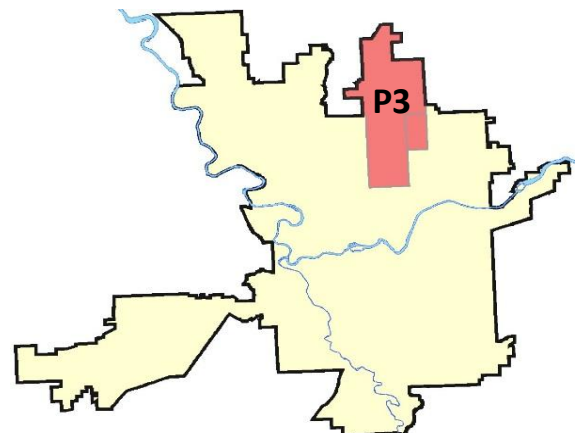
Preliminary IBR Counts

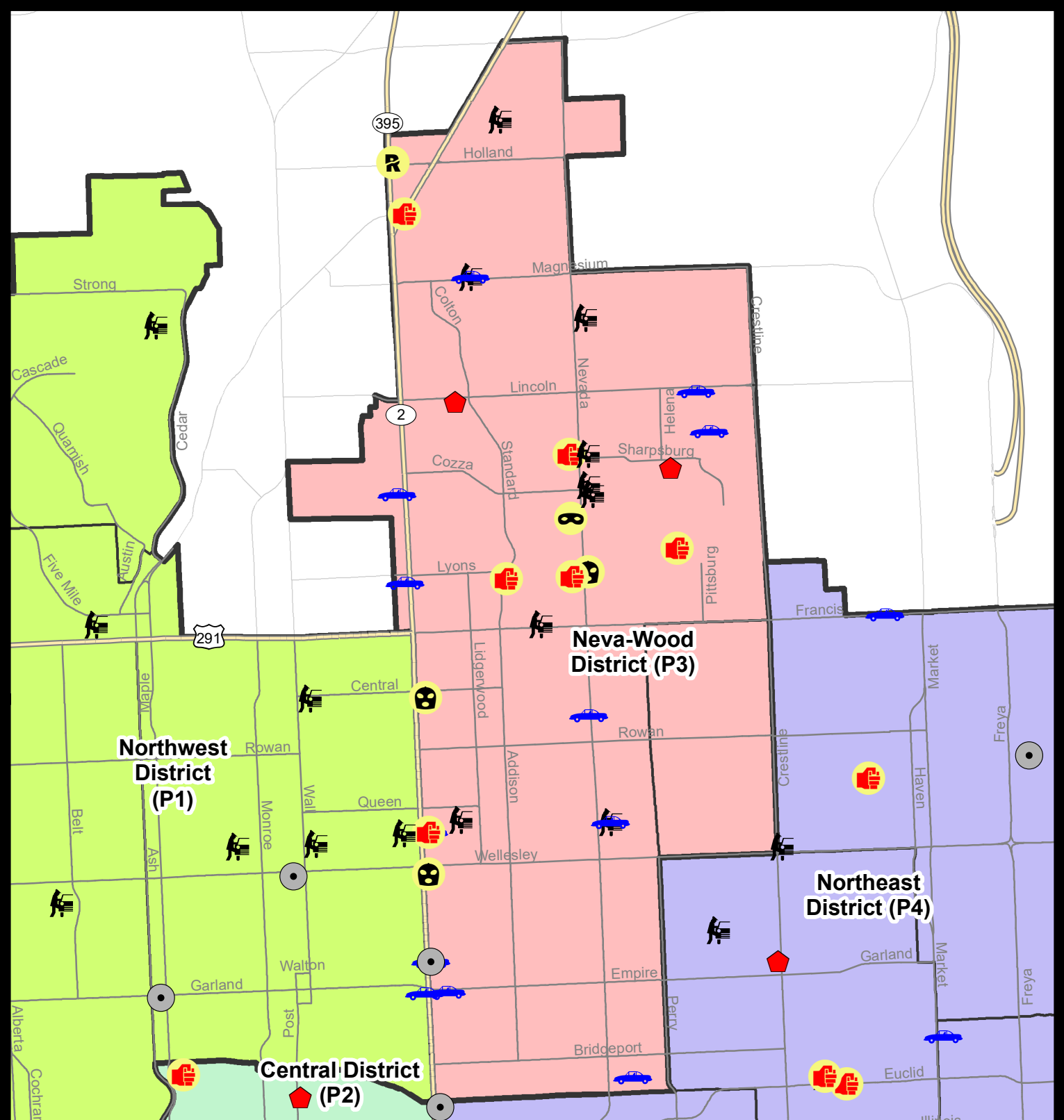
NIBRS Categories (Part 1 Selected)		7 Day Comparison			28 Day Comparison			YTD Comparison		
		Current	Prior	Percent	Current	Prior	Percent	Current	Prior	Percent
Violent	Criminal Homicide	0	0		0	1	-100.00%	3	3	0.00%
	Rape	1	0		2	1	100.00%	38	26	46.15%
	Robbery - Commercial	3	2	50.00%	5	6	-16.67%	27	25	8.00%
	Robbery - Person	1	0		1	1	0.00%	24	27	-11.11%
	Aggravated Assault - Non DV	3	3	0.00%	6	7	-14.29%	79	70	12.86%
	Aggravated Assault - DV	3	0		4	3	33.33%	59	47	25.53%
Violent Total:		11	5	120.00%	18	19	-5.26%	230	198	16.16%
Property	Burglary - Residential	2	0		9	7	28.57%	113	117	-3.42%
	Burglary Garage	0	1	-100.00%	4	10	-60.00%	80	101	-20.79%
	Burglary Commercial	2	2	0.00%	7	11	-36.36%	86	94	-8.51%
	Larceny	56	51	9.80%	206	179	15.08%	1912	1919	-0.36%
	Vehicle Theft	11	5	120.00%	32	23	39.13%	201	204	-1.47%
	Arson	0	0		0	0		11	11	0.00%
Property Total:		71	59	20.34%	258	230	12.17%	2403	2446	-1.76%
Preliminary Part 1 Crime Totals:		82	64	28.13%	276	249	10.84%	2633	2644	-0.42%
Current 7 Day Period:		12/5/2021 - 12/11/2021			Prior 7 Day Period:		11/28/2021 - 12/4/2021			
Current 28 Day Period:		11/14/2021 - 12/11/2021			Prior 28 Day Period:		10/17/2021 - 11/13/2021			
Current YTD Day Period:		1/1/2021 - 12/11/2021			Prior YTD Period:		1/1/2020 - 12/11/2020			

Prepared by SPD Crime Analysis Office - Monday, December 13, 2021

NOTE: SPD moved from UCR to the NIBRS reporting standard on 10/4/16 following the transition to a new RMS System. [Numbers on CompStat reports prior to this date should not be used as a comparison to those on this report.](#) Additional info on these reporting standards can be found on the FBI website: <https://ucr.fbi.gov/nibrs-overview>

This chart represents Preliminary counts of selected crime categories from Police Case Reports. Full statistical analysis to determine the confidence level of this data has not been performed. The % change columns on the preliminary counts differ from the percentage change on the NIBRS crime report, sometimes significantly. The CompStat report is designed for operational use and includes only selected NIBRS categories and coding less complex than full NIBRS rules. Official statistics for these and other NIBRS categories can be found on WASPC & FBI websites once available.





City of Spokane
Neva-Wood District (P3)
Selected
Crime Codes
2021-12-05 to 2021-12-11
 Prepared By:
 Crime Analysis Unit
 Spokane Police Department

Legend

NIBRS Events



Criminal Homicide



Rape



Robbery Commercial



Robbery Person



Aggravated Assault



Burglary Residential



Burglary Garage



Burglary Commercial



Vehicle Prowling



Vehicle Theft



Arson



Cases Represent LERMS Crime Codes
 Points may indicate multiple events
 Note: Veh Prowl is only Larceny displayed

For Additional Information on
 Incidents pertaining to an
 Area, Trend, or Pattern
 Contact Information Analysis

0 0.2 0.4 0.8 Miles



THIS IS NOT A LEGAL DOCUMENT:
 The information shown on this map is compiled
 from various sources and is subject to constant
 revision. Information shown on this map should
 not be used to determine the location of facilities
 in relationship to property lines, section lines,
 streets, etc.

Sunday - Saturday

12/5/2021 TO 12/11/2021

NE - Neva-Wood District (P3)



A/C	Offense Statute	Address	Reported Date	Dist
SPB3NL				
C	ASSAULT 1D	9100 N NEWPORT HWY	12/5/2021	P2
C	ASSAULT 2D	1600 E BEACON LN	12/5/2021	P4
C	ASSAULT 2D	900 E HOLYOKE AVE	12/6/2021	P4
C	ASSAULT 2D	900 E SHARPSBURG AVE	12/9/2021	P3
C	ASSAULT 2D	4700 N DIVISION ST	12/11/2021	P4
C	ASSAULT OF A CHILD 1D	6600 N ADDISON ST	12/9/2021	P3
C	BURGLARY 2D COMMERCIAL	4000 N DIVISION ST	12/5/2021	P2
C	BURGLARY 2D COMMERCIAL	4700 N DIVISION ST	12/5/2021	P4
C	IBR Purposes Only - Theft of Motor Vehicle Parts or Accessori	200 E LINCOLN RD	12/5/2021	P2
C	RAPE 2D		12/6/2021	P2
C	RESIDENTIAL BURGLARY	200 E LINCOLN RD	12/6/2021	P3
C	RESIDENTIAL BURGLARY	7300 N HELENA ST	12/7/2021	P4
C	RETAIL THEFT WITH SPECIAL CIRCUMSTANCES 3D	5800 N DIVISION ST	12/6/2021	P2
C	ROBBERY 1D COMMERCIAL	4600 N DIVISION ST	12/9/2021	P4
C	ROBBERY 1D COMMERCIAL	6600 N NEVADA ST	12/11/2021	P4
C	ROBBERY 1D PERSON	900 E SITKA AVE	12/9/2021	P4
A	ROBBERY 2D COMMERCIAL	5800 N DIVISION ST	12/10/2021	P4
C	THEFT 1D FROM MOTOR VEHICLE	1000 E SHARPSBURG AVE	12/10/2021	
C	THEFT 2D ALL OTHER	E WELLESLEY AVE / N DIVISION ST	12/5/2021	P1
C	THEFT 2D FROM BUILDING	900 E HOLYOKE AVE	12/9/2021	P3
C	THEFT 2D FROM MOTOR VEHICLE	1000 E COZZA DR	12/11/2021	
C	THEFT 2D SHOPLIFTING	5800 N DIVISION ST	12/5/2021	P3
C	THEFT 2D SHOPLIFTING	5800 N DIVISION ST	12/7/2021	P2
C	THEFT 2D SHOPLIFTING	7700 N DIVISION ST	12/8/2021	P3
C	THEFT 2D SHOPLIFTING	5600 N DIVISION ST	12/9/2021	P3
C	THEFT 2D SHOPLIFTING	9600 N NEWPORT HWY	12/5/2021	
C	THEFT 2D SHOPLIFTING	4700 N DIVISION ST	12/6/2021	
C	THEFT 2D SHOPLIFTING	4700 N DIVISION ST	12/6/2021	
C	THEFT 2D SHOPLIFTING	5700 N DIVISION ST	12/7/2021	
C	THEFT 2D SHOPLIFTING	4700 N DIVISION ST	12/7/2021	
C	THEFT 2D SHOPLIFTING	4700 N DIVISION ST	12/7/2021	
C	THEFT 2D SHOPLIFTING	4700 N DIVISION ST	12/7/2021	
C	THEFT 2D SHOPLIFTING	4700 N DIVISION ST	12/7/2021	
C	THEFT 2D SHOPLIFTING	4700 N DIVISION ST	12/9/2021	
C	THEFT 2D SHOPLIFTING	5700 N DIVISION ST	12/10/2021	
C	THEFT 2D SHOPLIFTING	5700 N DIVISION ST	12/10/2021	
C	THEFT 3D ALL OTHER	9600 N DIVISION ST	12/7/2021	P3
C	THEFT 3D ALL OTHER	300 E HOFFMAN AVE	12/7/2021	

For protection of victim privacy, the entire address on sexual assault crimes has been redacted.

A/C	Offense Statute	Address	Reported Date	Dist
C	THEFT 3D ALL OTHER	300 E SHILOH HILLS DR	12/11/2021	
C	THEFT 3D CITY ALL OTHER	1000 E OLYMPIC AVE	12/9/2021	P4
C	THEFT 3D CITY FROM MOTOR VEHICLE	1000 E OLYMPIC AVE	12/9/2021	P4
C	THEFT 3D CITY SHOPLIFTING	9200 N NEVADA ST	12/10/2021	P4
C	THEFT 3D FROM MOTOR VEHICLE	4700 N DIVISION ST	12/6/2021	P3
C	THEFT 3D FROM MOTOR VEHICLE	400 E MAGNESIUM RD	12/8/2021	P4
C	THEFT 3D FROM MOTOR VEHICLE	9600 N NEWPORT HWY	12/9/2021	P3
C	THEFT 3D FROM MOTOR VEHICLE	1000 E COZZA DR	12/6/2021	
C	THEFT 3D FROM MOTOR VEHICLE	8400 N NEVADA ST	12/6/2021	
C	THEFT 3D FROM MOTOR VEHICLE	600 E FRANCIS AVE	12/10/2021	
C	THEFT 3D SHOPLIFTING	5800 N DIVISION ST	12/7/2021	P3
C	THEFT 3D SHOPLIFTING	9600 N NEWPORT HWY	12/7/2021	P3
C	THEFT 3D SHOPLIFTING	5800 N DIVISION ST	12/9/2021	P2
C	THEFT 3D SHOPLIFTING	8700 N DIVISION ST	12/9/2021	P3
C	THEFT 3D SHOPLIFTING	9600 N NEWPORT HWY	12/5/2021	
C	THEFT 3D SHOPLIFTING	9600 N NEWPORT HWY	12/5/2021	
C	THEFT 3D SHOPLIFTING	9100 N NEWPORT HWY	12/5/2021	
C	THEFT 3D SHOPLIFTING	5600 N DIVISION ST	12/5/2021	
C	THEFT 3D SHOPLIFTING	9100 N NEWPORT HWY	12/5/2021	
C	THEFT 3D SHOPLIFTING	4700 N DIVISION ST	12/6/2021	
C	THEFT 3D SHOPLIFTING	4700 N DIVISION ST	12/6/2021	
C	THEFT 3D SHOPLIFTING	4700 N DIVISION ST	12/6/2021	
C	THEFT 3D SHOPLIFTING	4700 N DIVISION ST	12/6/2021	
C	THEFT 3D SHOPLIFTING	9100 N NEWPORT HWY	12/7/2021	
C	THEFT 3D SHOPLIFTING	9600 N NEWPORT HWY	12/8/2021	
C	THEFT 3D SHOPLIFTING	9600 N NEWPORT HWY	12/8/2021	
C	THEFT 3D SHOPLIFTING	4700 N DIVISION ST	12/9/2021	
C	THEFT 3D SHOPLIFTING	4700 N DIVISION ST	12/9/2021	
C	THEFT 3D SHOPLIFTING	9100 N NEWPORT HWY	12/10/2021	
C	THEFT 3D SHOPLIFTING	9100 N NEWPORT HWY	12/10/2021	
C	THEFT 3D SHOPLIFTING	9600 N NEWPORT HWY	12/10/2021	
C	THEFT 3D SHOPLIFTING	5600 N DIVISION ST	12/11/2021	
C	THEFT 3D VEHICLE PARTS AND ACCESSORIES	7000 N DIVISION ST	12/6/2021	
C	THEFT OF MOTOR VEHICLE	4000 N DIVISION ST	12/5/2021	P2
C	THEFT OF MOTOR VEHICLE	1100 E DALTON AVE	12/5/2021	P3
C	THEFT OF MOTOR VEHICLE	7500 N PITTSBURG ST	12/5/2021	P2
C	THEFT OF MOTOR VEHICLE	900 E JOSEPH AVE	12/6/2021	P4
C	THEFT OF MOTOR VEHICLE	6600 N DIVISION ST	12/6/2021	P1
C	THEFT OF MOTOR VEHICLE	0 E EMPIRE AVE	12/7/2021	P4
C	THEFT OF MOTOR VEHICLE	4700 N DIVISION ST	12/7/2021	P3
C	THEFT OF MOTOR VEHICLE	400 E MAGNESIUM RD	12/8/2021	P4
C	THEFT OF MOTOR VEHICLE	1000 E OLYMPIC AVE	12/9/2021	P4
C	THEFT OF MOTOR VEHICLE	1700 E LINCOLN RD	12/9/2021	P3

For protection of victim privacy, the entire address on sexual assault crimes has been redacted.

<u>A/C</u>	<u>Offense Statute</u>	<u>Address</u>	<u>Reported Date</u>	<u>Dist</u>
C	THEFT OF MOTOR VEHICLE	7100 N DIVISION ST	12/11/2021	P1

POLICE SUMMARY - Ending: Saturday, December 11, 2021



NE - Northeast District (P4)

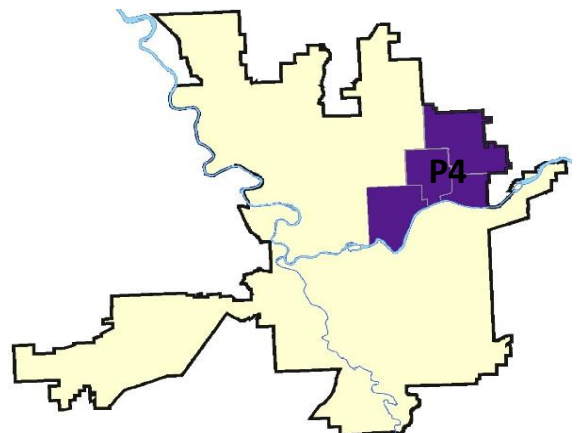
Preliminary IBR Counts

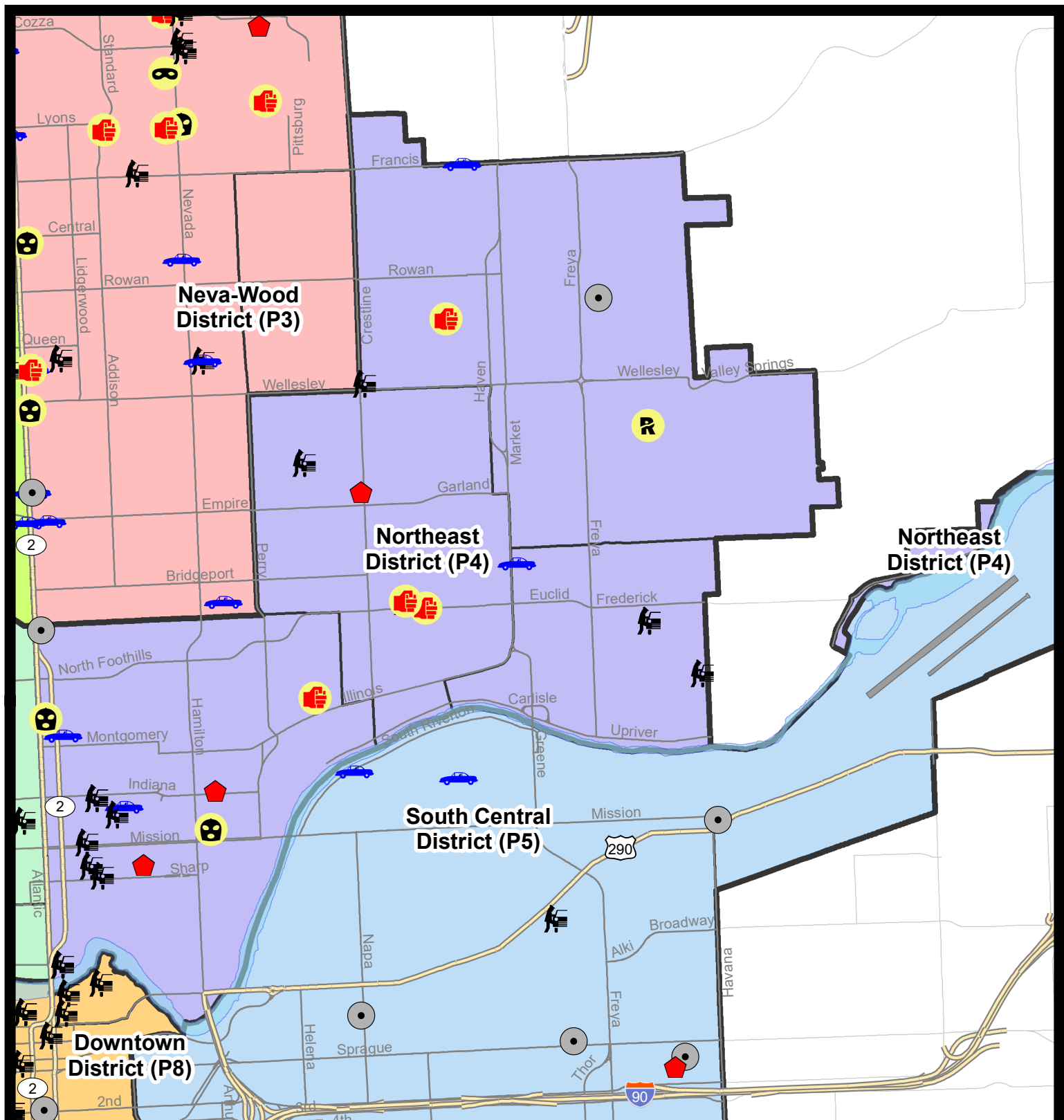
NIBRS Categories (Part 1 Selected)		7 Day Comparison			28 Day Comparison			YTD Comparison		
		Current	Prior	Percent	Current	Prior	Percent	Current	Prior	Percent
Violent	Criminal Homicide	0	0		0	0		1	4	-75.00%
	Rape	1	1	0.00%	3	2	50.00%	33	29	13.79%
	Robbery - Commercial	2	1	100.00%	4	5	-20.00%	15	4	275.00%
	Robbery - Person	0	0		1	1	0.00%	29	29	0.00%
	Aggravated Assault - Non DV	1	3	-66.67%	8	8	0.00%	80	78	2.56%
	Aggravated Assault - DV	3	2	50.00%	7	4	75.00%	58	44	31.82%
Violent Total:		7	7	0.00%	23	20	15.00%	216	188	14.89%
Property	Burglary - Residential	3	4	-25.00%	9	19	-52.63%	131	136	-3.68%
	Burglary Garage	0	1	-100.00%	8	4	100.00%	57	72	-20.83%
	Burglary Commercial	2	1	100.00%	10	10	0.00%	73	60	21.67%
	Larceny	27	16	68.75%	90	108	-16.67%	1057	1225	-13.71%
	Vehicle Theft	4	12	-66.67%	27	18	50.00%	216	194	11.34%
	Arson	0	0		0	0		16	18	-11.11%
Property Total:		36	34	5.88%	144	159	-9.43%	1550	1705	-9.09%
Preliminary Part 1 Crime Totals:		43	41	4.88%	167	179	-6.70%	1766	1893	-6.71%
Current 7 Day Period:		12/5/2021 - 12/11/2021			Prior 7 Day Period:		11/28/2021 - 12/4/2021			
Current 28 Day Period:		11/14/2021 - 12/11/2021			Prior 28 Day Period:		10/17/2021 - 11/13/2021			
Current YTD Day Period:		1/1/2021 - 12/11/2021			Prior YTD Period:		1/1/2020 - 12/11/2020			

Prepared by SPD Crime Analysis Office - Monday, December 13, 2021

NOTE: SPD moved from UCR to the NIBRS reporting standard on 10/4/16 following the transition to a new RMS System. [Numbers on CompStat reports prior to this date should not be used as a comparison to those on this report.](#) Additional info on these reporting standards can be found on the FBI website: <https://ucr.fbi.gov/nibrs-overview>

This chart represents Preliminary counts of selected crime categories from Police Case Reports. Full statistical analysis to determine the confidence level of this data has not been performed. The % change columns on the preliminary counts differ from the percentage change on the NIBRS crime report, sometimes significantly. The CompStat report is designed for operational use and includes only selected NIBRS categories and coding less complex than full NIBRS rules. Official statistics for these and other NIBRS categories can be found on WASPC & FBI websites once available.





City of Spokane

Northeast District (P4)

Selected Crime Codes

2021-12-05 to 2021-12-11

Prepared By:
Crime Analysis Unit
Spokane Police Department

Legend

NIBRS Events



Criminal Homicide



Rape



Robbery Commercial



Robbery Person



Aggravated Assault



Burglary Residential



Burglary Garage



Burglary Commercial



Vehicle Prowling



Vehicle Theft



Arson



Cases Represent LERMS Crime Codes
Points may indicate multiple events
Note: Veh Prowl is only Larceny displayed

For Additional Information on
Incidents pertaining to an
Area, Trend, or Pattern
Contact Information Analysis

0 0.2 0.4 0.8 Miles



THIS IS NOT A LEGAL DOCUMENT:
The information shown on this map is compiled
from various sources and is subject to constant
revision. Information shown on this map should
not be used to determine the location of facilities
in relationship to property lines, section lines,
streets, etc.

Sunday - Saturday

NE - Northeast District (P4)

12/5/2021 TO 12/11/2021



<u>A/C</u>	<u>Offense Statute</u>	<u>Address</u>	<u>Reported Date</u>	<u>Dist</u>
<u>SPB4BE</u>				
C	ASSAULT 2D	2300 E EUCLID AVE	12/9/2021	P4
C	ASSAULT 4D WEAPON	N COOK ST / E EUCLID AVE	12/7/2021	P4
C	RESIDENTIAL BURGLARY	3900 N CRESTLINE ST	12/8/2021	P4
C	THEFT 2D FROM MOTOR VEHICLE	1600 E ROCKWELL AVE	12/8/2021	P4
C	THEFT 3D ALL OTHER	1400 E RICH AVE	12/9/2021	P4
C	THEFT 3D FROM MOTOR VEHICLE	2300 E EUCLID AVE	12/9/2021	P4
<u>SPB4HI</u>				
C	ASSAULT 2D	2700 E DIAMOND AVE	12/8/2021	P4
C	BURGLARY 2D FENCED AREA	4800 N MARKET ST	12/9/2021	P4
C	IBR Purposes Only - Burglary/Breaking & Entering	3700 E EVERETT AVE	12/9/2021	P4
C	RAPE OF A CHILD 1D		12/7/2021	P4
C	THEFT 2D ALL OTHER	2100 E FRANCIS AVE	12/6/2021	P4
C	THEFT 2D FROM MOTOR VEHICLE	2100 E WELLESLEY AVE	12/7/2021	P4
C	THEFT 3D ALL OTHER	4700 N NELSON ST	12/7/2021	
C	THEFT OF MOTOR VEHICLE	N REGAL ST / E FRANCIS AVE	12/9/2021	P2
<u>SPB4LO</u>				
C	ASSAULT 2D	2500 N PITTSBURG ST	12/5/2021	P4
C	BURGLARY 2D COMMERCIAL	3000 N DIVISION ST	12/11/2021	P2
C	RESIDENTIAL BURGLARY	1300 N STANDARD ST	12/7/2021	P4
C	RESIDENTIAL BURGLARY	900 E INDIANA AVE	12/7/2021	P4
A	ROBBERY 2D COMMERCIAL	900 E MISSION AVE	12/7/2021	P3
C	ROBBERY 2D COMMERCIAL	2400 N DIVISION ST	12/9/2021	P4
C	THEFT 1D FROM MOTOR VEHICLE	400 E NORA AVE	12/10/2021	
C	THEFT 2D ALL OTHER	2000 N RUBY ST	12/8/2021	P4
C	THEFT 2D FROM MOTOR VEHICLE	700 N DIVISION ST	12/6/2021	P8
C	THEFT 2D FROM MOTOR VEHICLE	700 N DIVISION ST	12/11/2021	
C	THEFT 3D ALL OTHER	3000 N HOGAN ST	12/7/2021	P4
C	THEFT 3D ALL OTHER	200 E FAIRVIEW AVE	12/8/2021	P4
C	THEFT 3D FROM BUILDING	1200 E MONTGOMERY AVE	12/9/2021	
C	THEFT 3D FROM MOTOR VEHICLE	200 E MISSION AVE	12/7/2021	P2
A	THEFT 3D FROM MOTOR VEHICLE	300 E INDIANA AVE	12/9/2021	P4
A	THEFT 3D FROM MOTOR VEHICLE	300 E INDIANA AVE	12/9/2021	P4
C	THEFT 3D FROM MOTOR VEHICLE	200 E SINTO AVE	12/9/2021	
C	THEFT 3D FROM MOTOR VEHICLE	300 E SHARP AVE	12/10/2021	
C	THEFT 3D SHOPLIFTING	2400 N DIVISION ST	12/9/2021	P4
C	THEFT 3D VEHICLE PARTS AND ACCESSORIES	100 E MONTGOMERY AVE	12/6/2021	P4
C	THEFT 3D VEHICLE PARTS AND ACCESSORIES	800 E NORTH FOOTHILLS DR	12/8/2021	P4

For protection of victim privacy, the entire address on sexual assault crimes has been redacted.

A/C	Offense Statute	Address	Reported Date	Dist
C	THEFT OF MOTOR VEHICLE	100 E MONTGOMERY AVE	12/6/2021	P4
C	THEFT OF MOTOR VEHICLE	400 E NORA AVE	12/9/2021	P2

SPB4MI

C	THEFT 2D FROM MOTOR VEHICLE	3900 E FAIRVIEW AVE	12/7/2021	P4
C	THEFT 2D FROM MOTOR VEHICLE	3900 E FAIRVIEW AVE	12/7/2021	
C	THEFT 3D ALL OTHER	4000 E FREDERICK AVE	12/5/2021	P4
C	THEFT 3D FROM BUILDING	2600 N MARKET ST	12/9/2021	P4
C	THEFT 3D FROM MOTOR VEHICLE	4200 E MARIETTA AVE	12/7/2021	
C	THEFT OF MOTOR VEHICLE	3400 N MARKET ST	12/10/2021	P4

SPOKANE POLICE DEPARTMENT



SOUTH **Police Service Area**

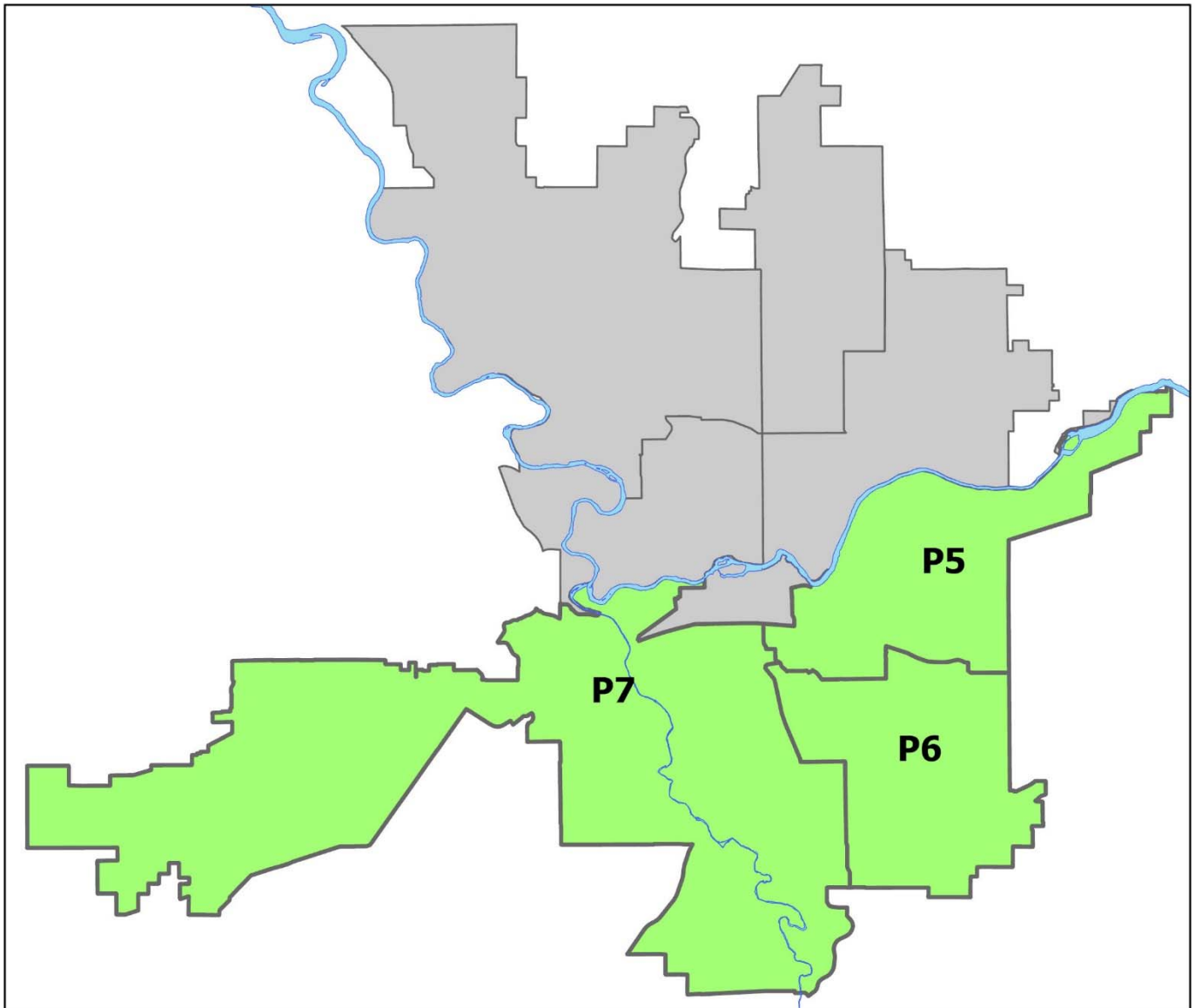
PSA Commander

Captain Brad Arleth

South Central District (P5)

Southeast District (P6)

Southwest District (P7)



POLICE SUMMARY - Ending: Saturday, December 11, 2021

SOUTH PRECINCT (P5, P6, and P7)



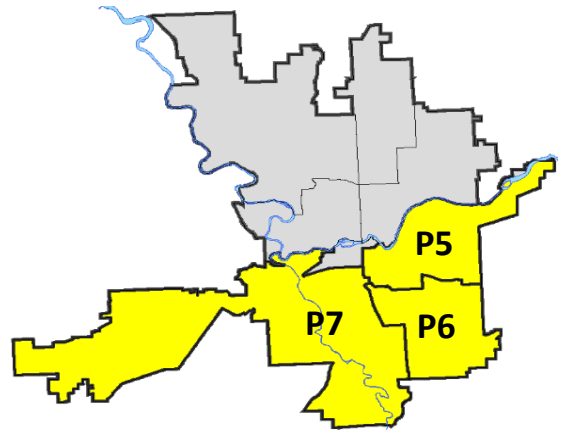
Preliminary IBR Counts

NIBRS Categories (Part 1 Selected)		7 Day Comparison			28 Day Comparison			YTD Comparison		
		Current	Prior	Percent	Current	Prior	Percent	Current	Prior	Percent
Violent	Criminal Homicide	0	0		1	0		3	4	-25.00%
	Rape	1	0		3	9	-66.67%	74	67	10.45%
	Robbery - Commercial	0	0		2	0		9	9	0.00%
	Robbery - Person	0	1	-100.00%	2	6	-66.67%	40	52	-23.08%
	Aggravated Assault - Non DV	0	1	-100.00%	3	12	-75.00%	126	118	6.78%
	Aggravated Assault - DV	1	2	-50.00%	7	11	-36.36%	116	87	33.33%
Violent Total:		2	4	-50.00%	18	38	-52.63%	368	337	9.20%
Property	Burglary - Residential	7	3	133.33%	19	25	-24.00%	221	266	-16.92%
	Burglary Garage	1	5	-80.00%	11	10	10.00%	130	198	-34.34%
	Burglary Commercial	4	3	33.33%	10	13	-23.08%	123	145	-15.17%
	Larceny	53	55	-3.64%	227	174	30.46%	2222	2709	-17.98%
	Vehicle Theft	5	11	-54.55%	30	33	-9.09%	333	342	-2.63%
	Arson	1	0		1	2	-50.00%	30	29	3.45%
Property Total:		71	77	-7.79%	298	257	15.95%	3059	3689	-17.08%
Preliminary Part 1 Crime Totals:		73	81	-9.88%	316	295	7.12%	3427	4026	-14.88%
Current 7 Day Period:		12/5/2021 - 12/11/2021			Prior 7 Day Period:		11/28/2021 - 12/4/2021			
Current 28 Day Period:		11/14/2021 - 12/11/2021			Prior 28 Day Period:		10/17/2021 - 11/13/2021			
Current YTD Day Period:		1/1/2021 - 12/11/2021			Prior YTD Period:		1/1/2020 - 12/11/2020			

Prepared by SPD Crime Analysis Office - Monday, December 13, 2021

NOTE: SPD moved from UCR to the NIBRS reporting standard on 10/4/16 following the transition to a new RMS System. [Numbers on CompStat reports prior to this date should not be used as a comparison to those on this report.](#) Additional info on these reporting standards can be found on the FBI website: <https://ucr.fbi.gov/nibrs-overview>

This chart represents Preliminary counts of selected crime categories from Police Case Reports. Full statistical analysis to determine the confidence level of this data has not been performed. The % change columns on the preliminary counts differ from the percentage change on the NIBRS crime report, sometimes significantly. The CompStat report is designed for operational use and includes only selected NIBRS categories and coding less complex than full NIBRS rules. Official statistics for these and other NIBRS categories can be found on WASPC & FBI websites once available.



POLICE SUMMARY - Ending: Saturday, December 11, 2021



SE - South Central District (P5)

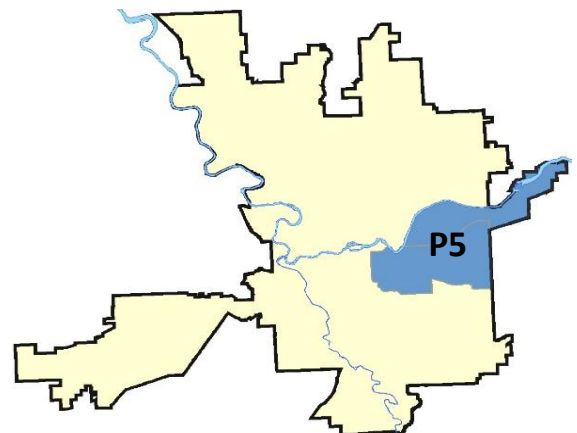
Preliminary IBR Counts

NIBRS Categories (Part 1 Selected)		7 Day Comparison			28 Day Comparison			YTD Comparison		
		Current	Prior	Percent	Current	Prior	Percent	Current	Prior	Percent
Violent	Criminal Homicide	0	0		0	0		0	2	-100.00%
	Rape	0	0		1	4	-75.00%	31	25	24.00%
	Robbery - Commercial	0	0		0	0		3	2	50.00%
	Robbery - Person	0	0		1	5	-80.00%	25	20	25.00%
	Aggravated Assault - Non DV	0	0		1	4	-75.00%	60	56	7.14%
	Aggravated Assault - DV	0	1	-100.00%	3	6	-50.00%	55	39	41.03%
Violent Total:		0	1	-100.00%	6	19	-68.42%	174	144	20.83%
Property	Burglary - Residential	1	1	0.00%	4	14	-71.43%	71	96	-26.04%
	Burglary Garage	0	0		1	4	-75.00%	30	32	-6.25%
	Burglary Commercial	4	2	100.00%	9	10	-10.00%	67	73	-8.22%
	Larceny	14	13	7.69%	59	62	-4.84%	756	848	-10.85%
	Vehicle Theft	3	3	0.00%	11	10	10.00%	127	142	-10.56%
	Arson	1	0		1	1	0.00%	19	11	72.73%
Property Total:		23	19	21.05%	85	101	-15.84%	1070	1202	-10.98%
Preliminary Part 1 Crime Totals:		23	20	15.00%	91	120	-24.17%	1244	1346	-7.58%
Current 7 Day Period:		12/5/2021 - 12/11/2021			Prior 7 Day Period:		11/28/2021 - 12/4/2021			
Current 28 Day Period:		11/14/2021 - 12/11/2021			Prior 28 Day Period:		10/17/2021 - 11/13/2021			
Current YTD Day Period:		1/1/2021 - 12/11/2021			Prior YTD Period:		1/1/2020 - 12/11/2020			

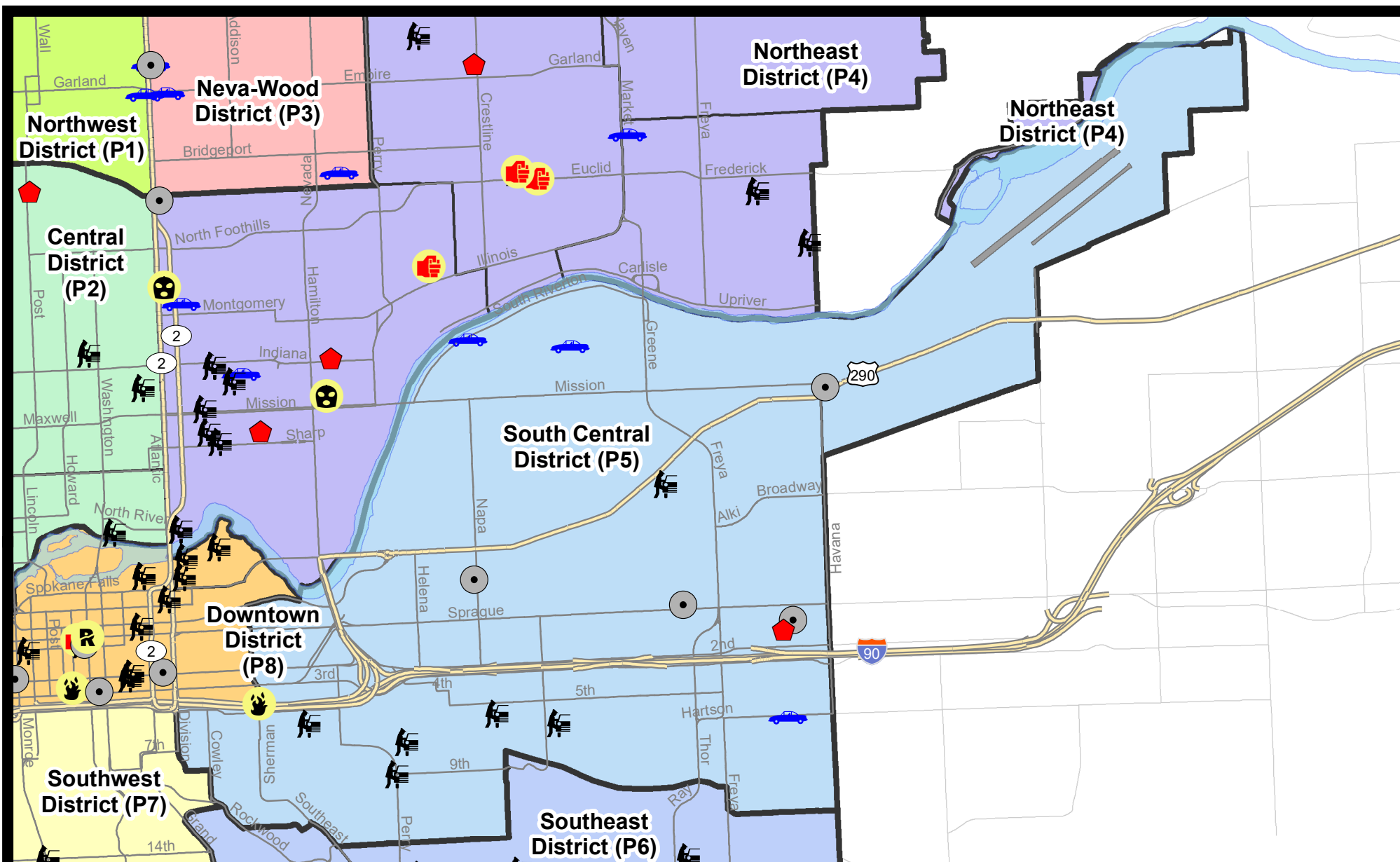
Prepared by SPD Crime Analysis Office - Monday, December 13, 2021

NOTE: SPD moved from UCR to the NIBRS reporting standard on 10/4/16 following the transition to a new RMS System. [Numbers on CompStat reports prior to this date should not be used as a comparison to those on this report.](#) Additional info on these reporting standards can be found on the FBI website: <https://ucr.fbi.gov/nibrs-overview>

This chart represents Preliminary counts of selected crime categories from Police Case Reports. Full statistical analysis to determine the confidence level of this data has not been performed. The % change columns on the preliminary counts differ from the percentage change on the NIBRS crime report, sometimes significantly. The CompStat report is designed for operational use and includes only selected NIBRS categories and coding less complex than full NIBRS rules. Official statistics for these and other NIBRS categories can be found on WASPC & FBI websites once available.



Note: On 2/10/21 a portion of the Police Block SPC5EC became part of the Downtown Precinct (SPD8EC); Consequently activity in P5 will appear lower if compared to printed CompStat reports prior to 2/10/21



City of Spokane
South Central District (P5)
Selected
Crime Types
2021-12-05 to 2021-12-11

Prepared By:
Crime Analysis Unit
Spokane Police Department

Legend

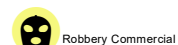
NIBRS Events



Criminal Homicide



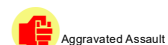
Rape



Robbery Commercial



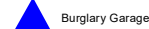
Robbery Person



Aggravated Assault



Burglary Residential



Burglary Garage



Burglary Commercial



Vehicle Prowling



Vehicle Theft



Arson

Cases Represent LERMS Crime Codes
 Points may indicate multiple events
 Note: Veh Prowl is only Larceny category displayed



For Additional Information on Incidents
 pertaining to an Area, Trend, or Pattern
 Contact Information Analysis

0 0.2 0.4 0.6 0.8 1 Miles



THIS IS NOT A LEGAL DOCUMENT:
 The information shown on this map is compiled
 from various sources and is subject to constant
 revision. Information shown on this map should
 not be used to determine the location of facilities
 in relationship to property lines, section lines,
 streets, etc.

Sunday - Saturday

SE - South Central District (P5)

12/5/2021 TO 12/11/2021



A/C	Offense Statute	Address	Reported Date	Dist
<u>SPC5EC</u>				
C	ARSON 2D	400 S SHERMAN ST	12/11/2021	P6
C	BURGLARY 2D COMMERCIAL	3300 E SPRAGUE AVE	12/7/2021	P6
C	BURGLARY 2D COMMERCIAL	200 N NAPA ST	12/11/2021	P6
C	BURGLARY 2D COMMERCIAL	4100 E SPRAGUE AVE	12/11/2021	P6
C	MAIL THEFT	3600 E 9TH AVE	12/7/2021	P5
C	RESIDENTIAL BURGLARY	4000 E PACIFIC AVE	12/8/2021	P5
C	THEFT 2D ALL OTHER	3600 E SPRAGUE AVE	12/10/2021	P6
C	THEFT 2D FROM MOTOR VEHICLE	2400 E HARTSON AVE	12/8/2021	P5
C	THEFT 2D FROM MOTOR VEHICLE	3200 E TRENT AVE	12/9/2021	P5
C	THEFT 2D FROM MOTOR VEHICLE	500 S GARFIELD ST	12/10/2021	P5
C	THEFT 2D FROM MOTOR VEHICLE	2000 E 6TH AVE	12/10/2021	
C	THEFT 3D ALL OTHER	1400 E 11TH AVE	12/8/2021	P5
C	THEFT 3D ALL OTHER	0 S FISKE ST	12/11/2021	P6
C	THEFT 3D FROM BUILDING	1400 E FRONT AVE	12/7/2021	
C	THEFT 3D FROM MOTOR VEHICLE	S PERRY ST / E 9TH AVE	12/8/2021	
C	THEFT 3D SHOPLIFTING	3600 E SPRAGUE AVE	12/7/2021	P5
C	THEFT 3D VEHICLE PARTS AND ACCESSORIES	S FLORIDA ST / E 3RD AVE	12/9/2021	P5
C	THEFT 3D VEHICLE PARTS AND ACCESSORIES	3200 E TRENT AVE	12/9/2021	P5
C	THEFT OF A FIREARM FROM MOTOR VEHICLE	1400 E 7TH AVE	12/11/2021	P5
C	THEFT OF MOTOR VEHICLE	4000 E HARTSON AVE	12/8/2021	P6
<u>SPC5GP</u>				
C	BURGLARY 2D COMMERCIAL	4300 E TRENT AVE	12/11/2021	P6
C	THEFT OF MOTOR VEHICLE	E INDIANA AVE / N LACEY ST	12/7/2021	P4
C	THEFT OF MOTOR VEHICLE	1900 E SOUTH RIVERTON AVE	12/10/2021	P4

POLICE SUMMARY - Ending: Saturday, December 11, 2021



SE - Southeast District (P6)

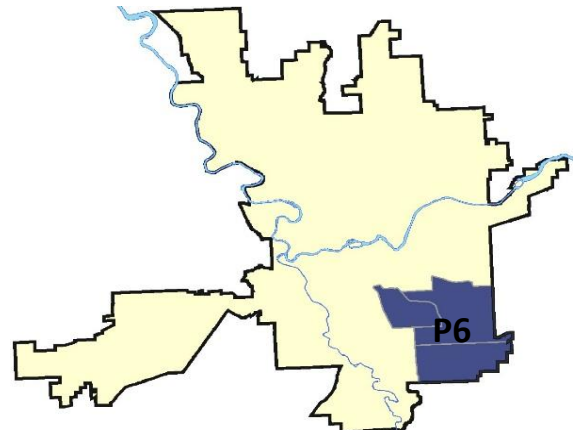
Preliminary IBR Counts

NIBRS Categories (Part 1 Selected)		7 Day Comparison			28 Day Comparison			YTD Comparison		
		Current	Prior	Percent	Current	Prior	Percent	Current	Prior	Percent
Violent	Criminal Homicide	0	0		0	0		0	1	-100.00%
	Rape	0	0		0	2	-100.00%	9	12	-25.00%
	Robbery - Commercial	0	0		2	0		3	5	-40.00%
	Robbery - Person	0	0		0	0		3	6	-50.00%
	Aggravated Assault - Non DV	0	1	-100.00%	2	4	-50.00%	20	15	33.33%
	Aggravated Assault - DV	0	0		0	3	-100.00%	18	17	5.88%
Violent Total:		0	1	-100.00%	4	9	-55.56%	53	56	-5.36%
Property	Burglary - Residential	1	0		2	5	-60.00%	53	57	-7.02%
	Burglary Garage	0	2	-100.00%	4	5	-20.00%	44	88	-50.00%
	Burglary Commercial	0	0		0	1	-100.00%	14	19	-26.32%
	Larceny	18	19	-5.26%	67	36	86.11%	491	619	-20.68%
	Vehicle Theft	0	2	-100.00%	4	7	-42.86%	63	57	10.53%
	Arson	0	0		0	0		4	5	-20.00%
Property Total:		19	23	-17.39%	77	54	42.59%	669	845	-20.83%
Preliminary Part 1 Crime Totals:		19	24	-20.83%	81	63	28.57%	722	901	-19.87%
Current 7 Day Period:		12/5/2021 - 12/11/2021			Prior 7 Day Period:		11/28/2021 - 12/4/2021			
Current 28 Day Period:		11/14/2021 - 12/11/2021			Prior 28 Day Period:		10/17/2021 - 11/13/2021			
Current YTD Day Period:		1/1/2021 - 12/11/2021			Prior YTD Period:		1/1/2020 - 12/11/2020			

Prepared by SPD Crime Analysis Office - Monday, December 13, 2021

NOTE: SPD moved from UCR to the NIBRS reporting standard on 10/4/16 following the transition to a new RMS System. [Numbers on CompStat reports prior to this date should not be used as a comparison to those on this report.](#) Additional info on these reporting standards can be found on the FBI website: <https://ucr.fbi.gov/nibrs-overview>

This chart represents Preliminary counts of selected crime categories from Police Case Reports. Full statistical analysis to determine the confidence level of this data has not been performed. The % change columns on the preliminary counts differ from the percentage change on the NIBRS crime report, sometimes significantly. The CompStat report is designed for operational use and includes only selected NIBRS categories and coding less complex than full NIBRS rules. Official statistics for these and other NIBRS categories can be found on WASPC & FBI websites once available.



Sunday - Saturday

SE - Southeast District (P6)

12/5/2021 TO 12/11/2021



<u>A/C</u>	<u>Offense Statute</u>	<u>Address</u>	<u>Reported Date</u>	<u>Dist</u>
C	RESIDENTIAL BURGLARY	7211 E SOUTH RIVERWAY AVE	12/5/2021	P6
<u>SPC6LH</u>				
C	THEFT 2D ALL OTHER	3400 S REGAL ST	12/5/2021	P6
C	THEFT 2D FROM MOTOR VEHICLE	3000 S PERRY ST	12/10/2021	
C	THEFT 2D FROM MOTOR VEHICLE	3200 E 16TH AVE	12/11/2021	
C	THEFT 3D ALL OTHER	1500 E 36TH AVE	12/8/2021	P6
C	THEFT 3D ALL OTHER	3000 E 29TH AVE	12/9/2021	P6
C	THEFT 3D FROM BUILDING	3100 S MT VERNON ST	12/11/2021	P6
C	THEFT 3D FROM MOTOR VEHICLE	2200 E 17TH AVE	12/8/2021	P6
C	THEFT 3D FROM MOTOR VEHICLE	1400 E 30TH AVE	12/10/2021	P5
C	THEFT 3D FROM MOTOR VEHICLE	1500 E 16TH AVE	12/5/2021	
C	THEFT 3D VEHICLE PARTS AND ACCESSORIES	3100 S MT VERNON ST	12/8/2021	P6
<u>SPC6RW</u>				
C	THEFT 2D FROM BUILDING	700 E 29TH AVE	12/8/2021	P6
C	THEFT 3D ALL OTHER	700 E 23RD AVE	12/10/2021	
C	THEFT 3D CITY ALL OTHER	2300 E 29TH AVE	12/6/2021	P6
A	THEFT 3D FROM MOTOR VEHICLE	400 E 23RD AVE	12/10/2021	P6
<u>SPC6SG</u>				
C	THEFT 2D FROM MOTOR VEHICLE	3200 E 55TH AVE	12/6/2021	P5
C	THEFT 3D ALL OTHER	4000 S LLOYD ST	12/7/2021	
C	THEFT 3D CITY SHOPLIFTING	3100 E PALOUSE HWY	12/9/2021	P6
C	THEFT 3D SHOPLIFTING	4400 S REGAL ST	12/10/2021	P6

POLICE SUMMARY - Ending: Saturday, December 11, 2021



SW - Southwest District (P7)

Preliminary IBR Counts


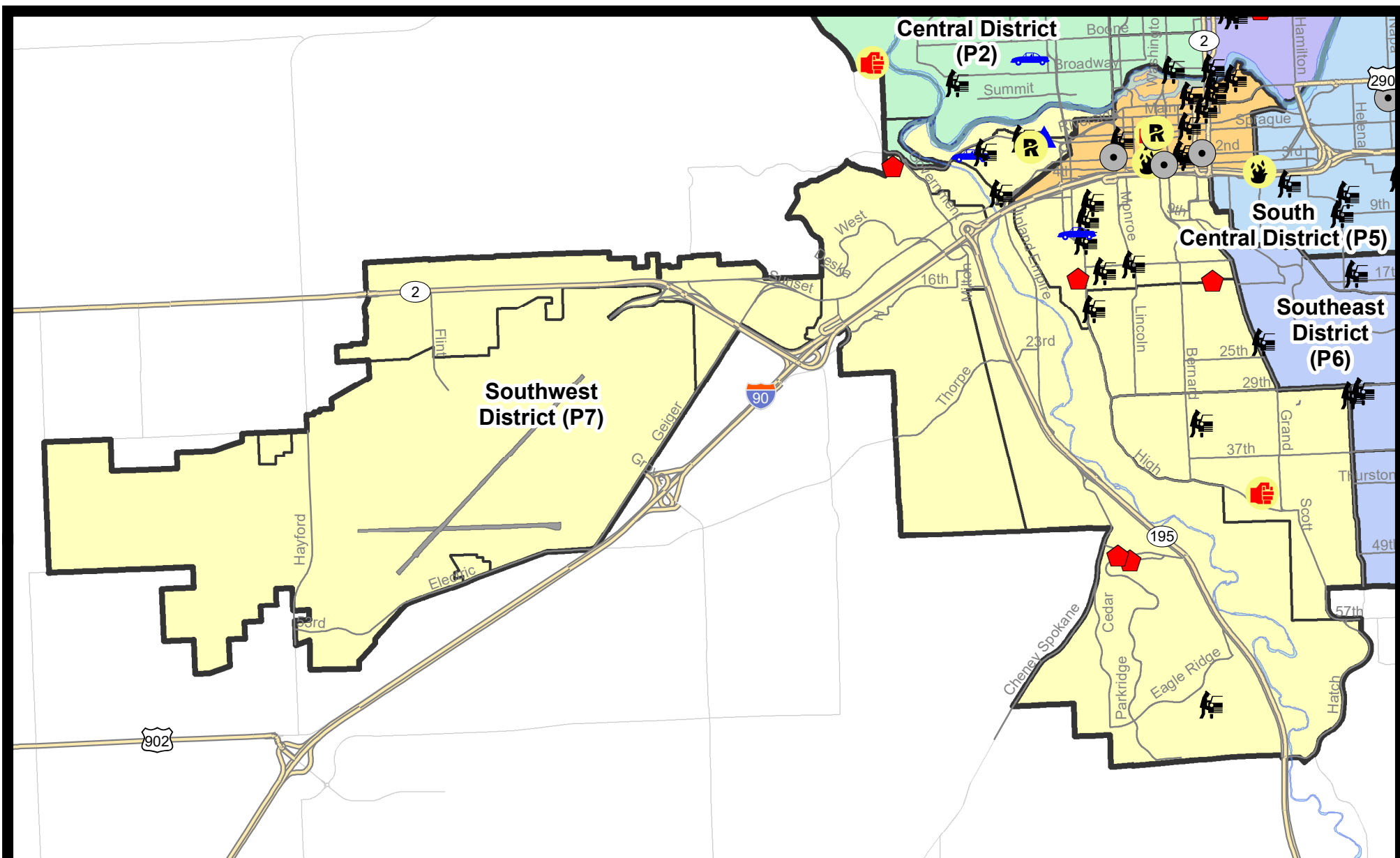
NIBRS Categories (Part 1 Selected)		7 Day Comparison			28 Day Comparison			YTD Comparison		
		Current	Prior	Percent	Current	Prior	Percent	Current	Prior	Percent
Violent	Criminal Homicide	0	0		1	0		3	1	200.00%
	Rape	1	0		2	3	-33.33%	34	30	13.33%
	Robbery - Commercial	0	0		0	0		3	2	50.00%
	Robbery - Person	0	1	-100.00%	1	1	0.00%	12	26	-53.85%
	Aggravated Assault - Non DV	0	0		0	4	-100.00%	46	47	-2.13%
	Aggravated Assault - DV	1	1	0.00%	4	2	100.00%	43	31	38.71%
Violent Total:		2	2	0.00%	8	10	-20.00%	141	137	2.92%
Property	Burglary - Residential	5	2	150.00%	13	6	116.67%	97	113	-14.16%
	Burglary Garage	1	3	-66.67%	6	1	500.00%	56	78	-28.21%
	Burglary Commercial	0	1	-100.00%	1	2	-50.00%	42	53	-20.75%
	Larceny	21	23	-8.70%	101	76	32.89%	975	1242	-21.50%
	Vehicle Theft	2	6	-66.67%	15	16	-6.25%	143	143	0.00%
	Arson	0	0		0	1	-100.00%	7	13	-46.15%
Property Total:		29	35	-17.14%	136	102	33.33%	1320	1642	-19.61%
Preliminary Part 1 Crime Totals:		31	37	-16.22%	144	112	28.57%	1461	1779	-17.88%
Current 7 Day Period:		12/5/2021 - 12/11/2021			Prior 7 Day Period:		11/28/2021 - 12/4/2021			
Current 28 Day Period:		11/14/2021 - 12/11/2021			Prior 28 Day Period:		10/17/2021 - 11/13/2021			
Current YTD Day Period:		1/1/2021 - 12/11/2021			Prior YTD Period:		1/1/2020 - 12/11/2020			

Prepared by SPD Crime Analysis Office - Monday, December 13, 2021

NOTE: SPD moved from UCR to the NIBRS reporting standard on 10/4/16 following the transition to a new RMS System. [Numbers on CompStat reports prior to this date should not be used as a comparison to those on this report.](#) Additional info on these reporting standards can be found on the FBI website: <https://ucr.fbi.gov/nibrs-overview>

This chart represents Preliminary counts of selected crime categories from Police Case Reports. Full statistical analysis to determine the confidence level of this data has not been performed. The % change columns on the preliminary counts differ from the percentage change on the NIBRS crime report, sometimes significantly. The CompStat report is designed for operational use and includes only selected NIBRS categories and coding less complex than full NIBRS rules. Official statistics for these and other NIBRS categories can be found on WASPC & FBI websites once available.







City of Spokane
Southwest District (P7)
Selected
Crime Types
2021-12-05 to 2021-12-11
 Prepared By:
 Crime Analysis Unit
 Spokane Police Department

Legend

NIBRS Events



Cases Represent LERMS Crime Codes
 Points may indicate multiple events
 Note: Veh Prowl is only Larceny category displayed



For Additional Information on Incidents
 pertaining to an Area, Trend, or Pattern
 Contact Information Analysis

0 0.2 0.4 0.6 0.8 1 1.2 1.4 1.6 Miles



THIS IS NOT A LEGAL DOCUMENT:
 The information shown on this map is compiled
 from various sources and is subject to constant
 revision. Information shown on this map should
 not be used to determine the location of facilities
 in relationship to property lines, section lines,
 streets, etc.



Sunday - Saturday

SE - Southwest District (P7)

12/5/2021 TO 12/11/2021



<u>A/C</u>	<u>Offense Statute</u>	<u>Address</u>	<u>Reported Date</u>	<u>Dist</u>
C	THEFT 3D FROM MOTOR VEHICLE	W 7TH AVE / S LINCOLN ST	12/10/2021	P7
<u>SPD7BA</u>				
C	BURGLARY 2D GARAGE	1700 W RIVERSIDE AVE	12/8/2021	P7
C	RAPE 2D		12/8/2021	P7
C	THEFT 2D FROM MOTOR VEHICLE	2400 W PACIFIC AVE	12/10/2021	
C	THEFT 3D ALL OTHER	2000 W 1ST AVE	12/7/2021	
C	THEFT 3D FROM MOTOR VEHICLE	500 S COEUR D ALENE ST	12/7/2021	P7
C	THEFT 3D FROM MOTOR VEHICLE	S CANNON ST / W RIVERSIDE AVE	12/7/2021	
C	THEFT OF MOTOR VEHICLE	100 S COEUR D ALENE ST	12/5/2021	P7
<u>SPD7CH</u>				
C	MAIL THEFT	1000 W 7TH AVE	12/8/2021	P7
C	RESIDENTIAL BURGLARY	1600 S DIVISION ST	12/5/2021	P5
C	RESIDENTIAL BURGLARY	1500 S WALNUT ST	12/8/2021	P7
C	THEFT 2D FROM MOTOR VEHICLE	S MONROE ST / S LINCOLN ST	12/9/2021	P7
C	THEFT 3D FROM BUILDING	100 W 8TH AVE	12/9/2021	
C	THEFT 3D FROM MOTOR VEHICLE	1300 W 8TH AVE	12/7/2021	
C	THEFT 3D FROM MOTOR VEHICLE	1400 S JEFFERSON ST	12/10/2021	
C	THEFT 3D FROM MOTOR VEHICLE	1000 S CEDAR ST	12/11/2021	
C	THEFT OF A FIREARM FROM MOTOR VEHICLE	600 S ADAMS ST	12/7/2021	P7
C	THEFT OF MOTOR VEHICLE	1400 W 10TH AVE	12/10/2021	P7
<u>SPD7CS</u>				
C	ASSAULT 2D	4100 S LATAWAH ST	12/8/2021	P7
C	THEFT 3D VEHICLE PARTS AND ACCESSORIES	1100 E 32ND AVE	12/10/2021	P7
C	THEFT OF A FIREARM FROM MOTOR VEHICLE	100 W 33RD AVE	12/9/2021	P7
<u>SPD7LC</u>				
C	RESIDENTIAL BURGLARY	4700 S KEYES CT	12/8/2021	P6
C	RESIDENTIAL BURGLARY	1100 W LINCOLN BLVD	12/8/2021	P7
C	THEFT 2D ALL OTHER	4700 S KEYES CT	12/8/2021	P6
C	THEFT 2D FROM MOTOR VEHICLE	6600 S ECHO RIDGE ST	12/7/2021	
C	THEFT OF A FIREARM FROM BUILDING	4700 S KEYES CT	12/8/2021	P6
<u>SPD7MC</u>				
C	MAIL THEFT	100 W 23RD AVE	12/7/2021	P7
C	THEFT 2D FROM MOTOR VEHICLE	1800 S ADAMS ST	12/10/2021	
<u>SPD7WH</u>				
C	RESIDENTIAL BURGLARY	3400 W 2ND AVE	12/10/2021	P7
<u>SPD7WP</u>				

For protection of victim privacy, the entire address on sexual assault crimes has been redacted.

<u>A/C</u>	<u>Offense Statute</u>	<u>Address</u>	<u>Reported Date</u>	<u>Dist</u>
C	THEFT 2D VEHICLE PARTS AND ACCESSORIES	11000 W MCFARLANE RD	12/8/2021	P5
C	THEFT 3D SHOPLIFTING	9600 W US 2 HWY	12/9/2021	

SPOKANE POLICE DEPARTMENT

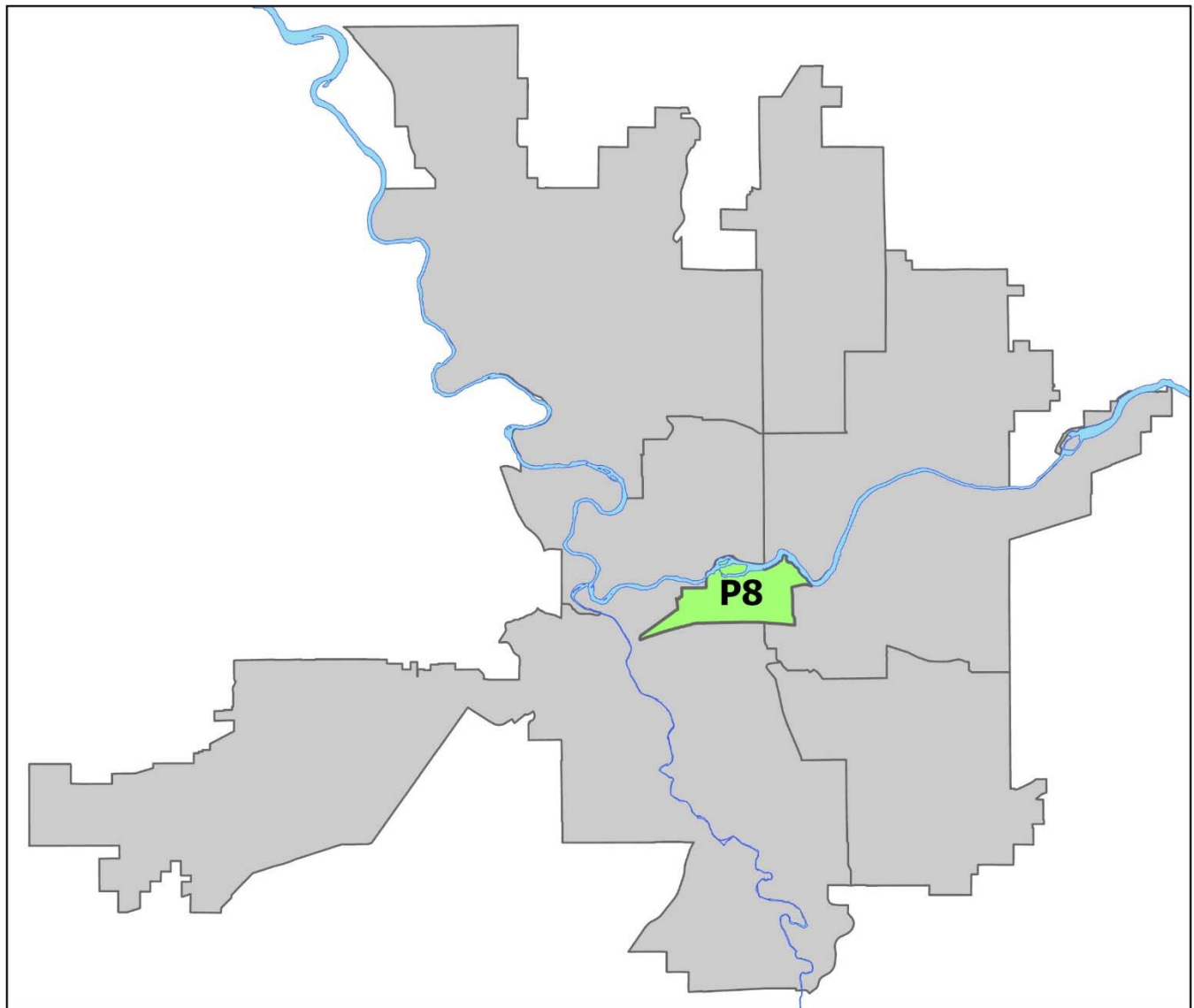
DOWNTOWN

Police Service Area



PSA Commander

Captain David Singley



POLICE SUMMARY - Ending: Saturday, December 11, 2021

DOWNTOWN PRECINCT (P8)



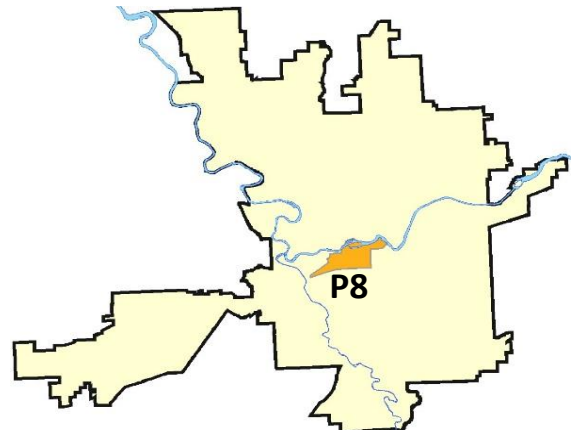
Preliminary IBR Counts

NIBRS Categories (Part 1 Selected)		7 Day Comparison			28 Day Comparison			YTD Comparison		
		Current	Prior	Percent	Current	Prior	Percent	Current	Prior	Percent
Violent	Criminal Homicide	0	0		0	0		3	3	0.00%
	Rape	1	0		3	0		24	23	4.35%
	Robbery - Commercial	0	0		1	1	0.00%	12	7	71.43%
	Robbery - Person	0	1	-100.00%	3	3	0.00%	42	57	-26.32%
	Aggravated Assault - Non DV	1	1	0.00%	8	7	14.29%	109	98	11.22%
	Aggravated Assault - DV	0	0		1	1	0.00%	18	16	12.50%
Violent Total:		2	2	0.00%	16	12	33.33%	208	204	1.96%
Property	Burglary - Residential	0	1	-100.00%	3	2	50.00%	35	27	29.63%
	Burglary Garage	0	0		2	2	0.00%	10	6	66.67%
	Burglary Commercial	4	1	300.00%	10	13	-23.08%	114	100	14.00%
	Larceny	22	25	-12.00%	87	87	0.00%	888	797	11.42%
	Vehicle Theft	0	0		5	7	-28.57%	71	61	16.39%
	Arson	1	2	-50.00%	6	0		20	12	66.67%
Property Total:		27	29	-6.90%	113	111	1.80%	1138	1003	13.46%
Preliminary Part 1 Crime Totals:		29	31	-6.45%	129	123	4.88%	1346	1207	11.52%
Current 7 Day Period:		12/5/2021 - 12/11/2021			Prior 7 Day Period:		11/28/2021 - 12/4/2021			
Current 28 Day Period:		11/14/2021 - 12/11/2021			Prior 28 Day Period:		10/17/2021 - 11/13/2021			
Current YTD Day Period:		1/1/2021 - 12/11/2021			Prior YTD Period:		1/1/2020 - 12/11/2020			

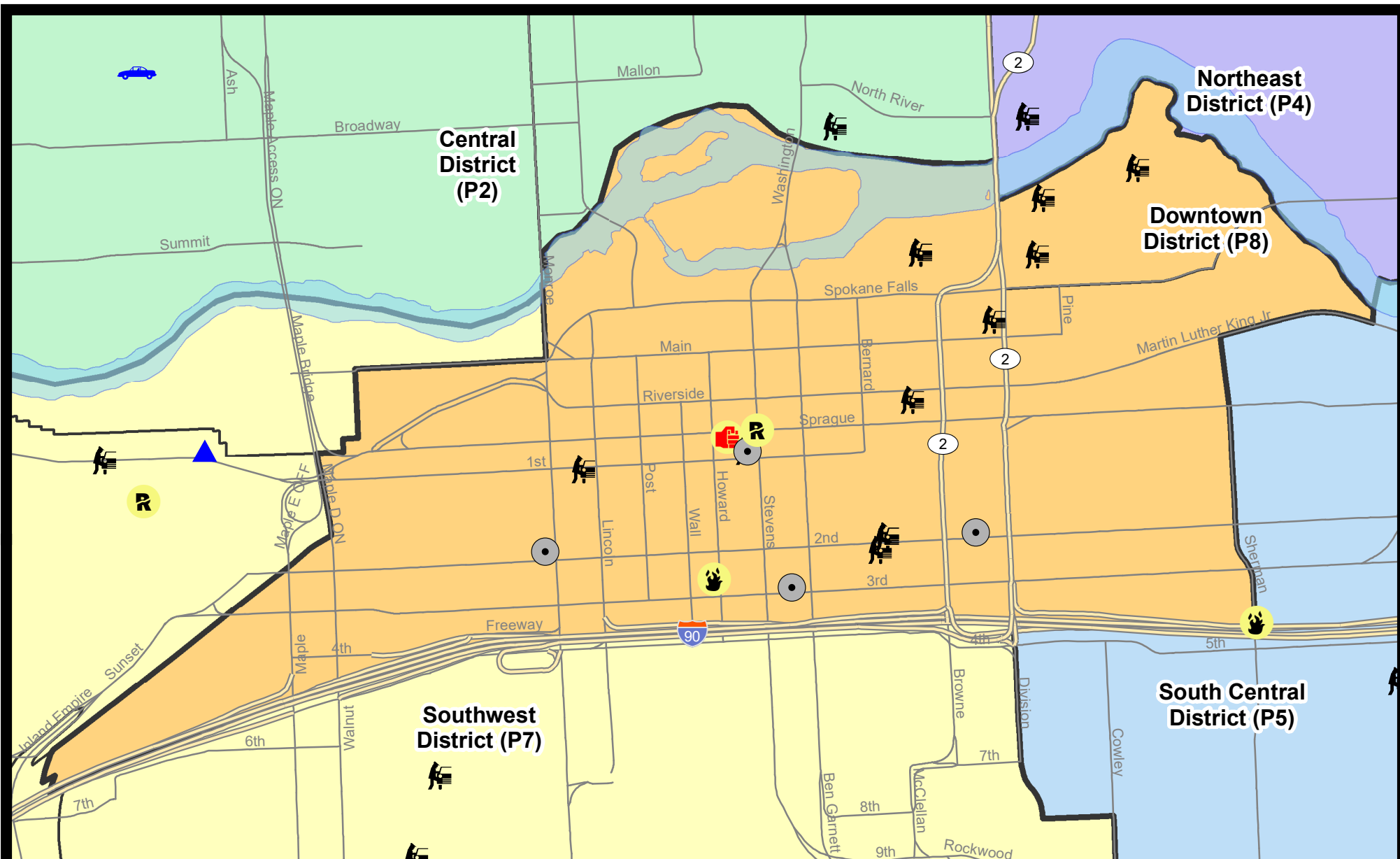
Prepared by SPD Crime Analysis Office - Monday, December 13, 2021

NOTE: SPD moved from UCR to the NIBRS reporting standard on 10/4/16 following the transition to a new RMS System. [Numbers on CompStat reports prior to this date should not be used as a comparison to those on this report.](#) Additional info on these reporting standards can be found on the FBI website: <https://ucr.fbi.gov/nibrs-overview>

This chart represents Preliminary counts of selected crime categories from Police Case Reports. Full statistical analysis to determine the confidence level of this data has not been performed. The % change columns on the preliminary counts differ from the percentage change on the NIBRS crime report, sometimes significantly. The CompStat report is designed for operational use and includes only selected NIBRS categories and coding less complex than full NIBRS rules. Official statistics for these and other NIBRS categories can be found on WASPC & FBI websites once available.



Note: On 2/10/21 a portion of the Police Block SPC5EC became part of the Downtown Precinct (SPD8EC); Consequently activity in P8 will appear higher if compared to printed CompStat reports prior to 2/10/21


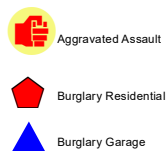



City of Spokane
Downtown District (P8)
Selected
Crime Types
2021-12-05 to 2021-12-11

Prepared By:
Crime Analysis Unit
Spokane Police Department

Legend

NIBRS Events



Cases Represent LERMS Crime Codes
 Points may indicate multiple events
 Note: Veh Prowl is only Larceny category displayed



For Additional Information on Incidents
 pertaining to an Area, Trend, or Pattern
 Contact Information Analysis

0 0.2 Miles



THIS IS NOT A LEGAL DOCUMENT:
 The information shown on this map is compiled
 from various sources and is subject to constant
 revision. Information shown on this map should
 not be used to determine the location of facilities
 in relationship to property lines, section lines,
 streets, etc.



Sunday - Saturday

SW - Downtown District (P8)

12/5/2021 TO 12/11/2021



<u>A/C</u>	<u>Offense Statute</u>	<u>Address</u>	<u>Reported Date</u>	<u>Dist</u>
<u>SPD8EC</u>				
A	THEFT 3D ALL OTHER	0 E 1ST AVE	12/11/2021	P8
C	THEFT 3D ALL OTHER	200 N DIVISION ST	12/5/2021	
<u>SPD8RS</u>				
C	ARSON 1D	200 S HOWARD ST	12/5/2021	P8
C	ASSAULT 1D	500 W SPRAGUE AVE	12/10/2021	P8
C	BURGLARY 2D COMMERCIAL	0 W 2ND AVE	12/6/2021	P8
C	BURGLARY 2D COMMERCIAL	400 W 3RD AVE	12/8/2021	P8
C	BURGLARY 2D COMMERCIAL	500 W 1ST AVE	12/8/2021	P8
C	BURGLARY 2D COMMERCIAL	1000 W 2ND AVE	12/9/2021	P8
C	MAIL THEFT	800 W 1ST AVE	12/6/2021	P8
C	RAPE 2D		12/11/2021	P8
C	THEFT 1D FROM MOTOR VEHICLE	600 N RIVERPOINT BLVD	12/8/2021	
C	THEFT 2D ALL OTHER	0 W 3RD AVE	12/6/2021	P8
C	THEFT 2D FROM MOTOR VEHICLE	500 W 1ST AVE	12/8/2021	P8
C	THEFT 2D FROM MOTOR VEHICLE	300 N SPOKANE FALLS CT	12/8/2021	P8
C	THEFT 2D FROM MOTOR VEHICLE	200 W 2ND AVE	12/10/2021	
C	THEFT 3D ALL OTHER	0 W 2ND AVE	12/5/2021	
C	THEFT 3D ALL OTHER	500 S CANNON ST	12/9/2021	
C	THEFT 3D ALL OTHER	400 W MAIN AVE	12/11/2021	
C	THEFT 3D CITY FROM BUILDING	W SPRAGUE AVE / N HOWARD ST	12/8/2021	P8
C	THEFT 3D FROM MOTOR VEHICLE	200 W 2ND AVE	12/5/2021	P8
C	THEFT 3D FROM MOTOR VEHICLE	300 N SPOKANE FALLS CT	12/5/2021	P8
C	THEFT 3D FROM MOTOR VEHICLE	300 N RIVERPOINT BLVD	12/7/2021	P8
A	THEFT 3D FROM MOTOR VEHICLE	400 N RIVERPOINT BLVD	12/8/2021	P8
C	THEFT 3D FROM MOTOR VEHICLE	200 W 2ND AVE	12/7/2021	P8
C	THEFT 3D FROM MOTOR VEHICLE	200 W RIVERSIDE AVE	12/9/2021	P8
C	THEFT 3D FROM MOTOR VEHICLE	200 N DIVISION ST	12/9/2021	P8
C	THEFT 3D FROM MOTOR VEHICLE	900 W 1ST AVE	12/5/2021	
C	THEFT 3D VEHICLE PARTS AND ACCESSORIES	200 W 2ND AVE	12/5/2021	P8
C	THEFT 3D VEHICLE PARTS AND ACCESSORIES	300 N SPOKANE FALLS CT	12/5/2021	P8

POLICE SUMMARY - Ending: Saturday, December 11, 2021



Other Jurisdiction or Unk District

Preliminary IBR Counts

NIBRS Categories (Part 1 Selected)		7 Day Comparison			28 Day Comparison			YTD Comparison		
		Current	Prior	Percent	Current	Prior	Percent	Current	Prior	Percent
Violent	Criminal Homicide	0	0		0	0		0	0	
	Rape	0	0		0	0		5	2	150.00%
	Robbery - Commercial	0	0		0	0		0	1	-100.00%
	Robbery - Person	0	0		0	0		0	0	
	Aggravated Assault - Non DV	0	0		1	0		2	5	-60.00%
	Aggravated Assault - DV	0	0		0	1	-100.00%	1	5	-80.00%
Violent Total:		0	0		1	1	0.00%	8	13	-38.46%
Property	Burglary - Residential	0	0		0	0		0	0	
	Burglary Garage	0	0		0	1	-100.00%	2	0	
	Burglary Commercial	0	0		0	0		0	0	
	Larceny	0	2	-100.00%	4	6	-33.33%	26	30	-13.33%
	Vehicle Theft	0	0		0	0		7	5	40.00%
	Arson	0	0		0	0		0	1	-100.00%
Property Total:		0	2	-100.00%	4	7	-42.86%	35	36	-2.78%
Preliminary Part 1 Crime Totals:		0	2	-100.00%	5	8	-37.50%	43	49	-12.24%
Current 7 Day Period:		12/5/2021 - 12/11/2021			Prior 7 Day Period:		11/28/2021 - 12/4/2021			
Current 28 Day Period:		11/14/2021 - 12/11/2021			Prior 28 Day Period:		10/17/2021 - 11/13/2021			
Current YTD Day Period:		1/1/2021 - 12/11/2021			Prior YTD Period:		1/1/2020 - 12/11/2020			

Prepared by SPD Crime Analysis Office - Monday, December 13, 2021

NOTE: SPD moved from UCR to the NIBRS reporting standard on 10/4/16 following the transition to a new RMS System. [Numbers on CompStat reports prior to this date should not be used as a comparison to those on this report.](#) Additional info on these reporting standards can be found on the FBI website: <https://ucr.fbi.gov/nibrs-overview>

This chart represents Preliminary counts of selected crime categories from Police Case Reports. Full statistical analysis to determine the confidence level of this data has not been performed. The % change columns on the preliminary counts differ from the percentage change on the NIBRS crime report, sometimes significantly. The CompStat report is designed for operational use and includes only selected NIBRS categories and coding less complex than full NIBRS rules. Official statistics for these and other NIBRS categories can be found on WASPC & FBI websites once available.

Sunday - Saturday

12/5/2021 TO 12/11/2021

Other Jurisdiction/Unk District



A/C **Offense Statute**

Address

Reported Date

Dist

#Type!

#Typ