

# SPOKANE POLICE DEPARTMENT

## PRELIMINARY CITYWIDE **IBR** CRIME REPORT



### Preliminary IBR Counts

CHIEF OF POLICE

Craig Meidl

Period Ending: Saturday, December 4, 2021

NIBRS Categories (Part 1 Selected)		7 Day Comparison			28 Day Comparison			YTD Comparison		
		Current	Prior	Percent	Current	Prior	Percent	Current	Prior	Percent
Violent	Criminal Homicide	0	1	-100.00%	1	3	-66.67%	12	18	-33.33%
	Rape	1	5	-80.00%	13	12	8.33%	235	205	14.63%
	Robbery - Commercial	2	3	-33.33%	10	10	0.00%	69	58	18.97%
	Robbery - Person	2	3	-33.33%	9	15	-40.00%	182	205	-11.22%
	Aggravated Assault - Non DV	11	4	175.00%	33	50	-34.00%	495	444	11.49%
	Aggravated Assault - DV	8	7	14.29%	25	25	0.00%	337	287	17.42%
Violent Total:		24	23	4.35%	91	115	-20.87%	1330	1217	9.29%
Property	Burglary - Residential	11	12	-8.33%	54	66	-18.18%	715	768	-6.90%
	Burglary Garage	8	12	-33.33%	39	31	25.81%	412	554	-25.63%
	Burglary Commercial	5	6	-16.67%	42	48	-12.50%	456	451	1.11%
	Larceny	161	177	-9.04%	710	675	5.19%	7778	8797	-11.58%
	Vehicle Theft	26	28	-7.14%	114	101	12.87%	1100	1098	0.18%
	Arson	2	2	0.00%	7	5	40.00%	108	104	3.85%
Property Total:		213	237	-10.13%	966	926	4.32%	10569	11772	-10.22%
Preliminary Part 1 Crime Totals:		237	260	-8.85%	1057	1041	1.54%	11899	12989	-8.39%
Current 7 Day Period:		11/28/2021 - 12/4/2021			Prior 7 Day Period:		11/21/2021 - 11/27/2021			
Current 28 Day Period:		11/7/2021 - 12/4/2021			Prior 28 Day Period:		10/10/2021 - 11/6/2021			
Current YTD Day Period:		1/1/2021 - 12/4/2021			Prior YTD Period:		1/1/2020 - 12/4/2020			

Prepared by SPD Crime Analysis Office - Monday, December 6, 2021

**NOTE:** SPD moved from UCR to the NIBRS reporting standard on 10/4/16 following the transition to a new RMS System. [Numbers on CompStat reports prior to this date should not be used as a comparison to those on this report.](#) Additional info on these reporting standards can be found on the FBI website: <https://ucr.fbi.gov/nibrs-overview>

This chart represents Preliminary counts of selected crime categories from Police Case Reports. Full statistical analysis to determine the confidence level of this data has not been performed. The % change columns on the preliminary counts differ from the percentage change on the NIBRS crime report, sometimes significantly. The CompStat report is designed for operational use and includes only selected NIBRS categories and coding less complex than full NIBRS rules. Official statistics for these and other NIBRS categories can be found on WASPC & FBI websites once available.



# SPOKANE POLICE DEPARTMENT



## **NORTH** **Police Service Area**

### PSA Commander

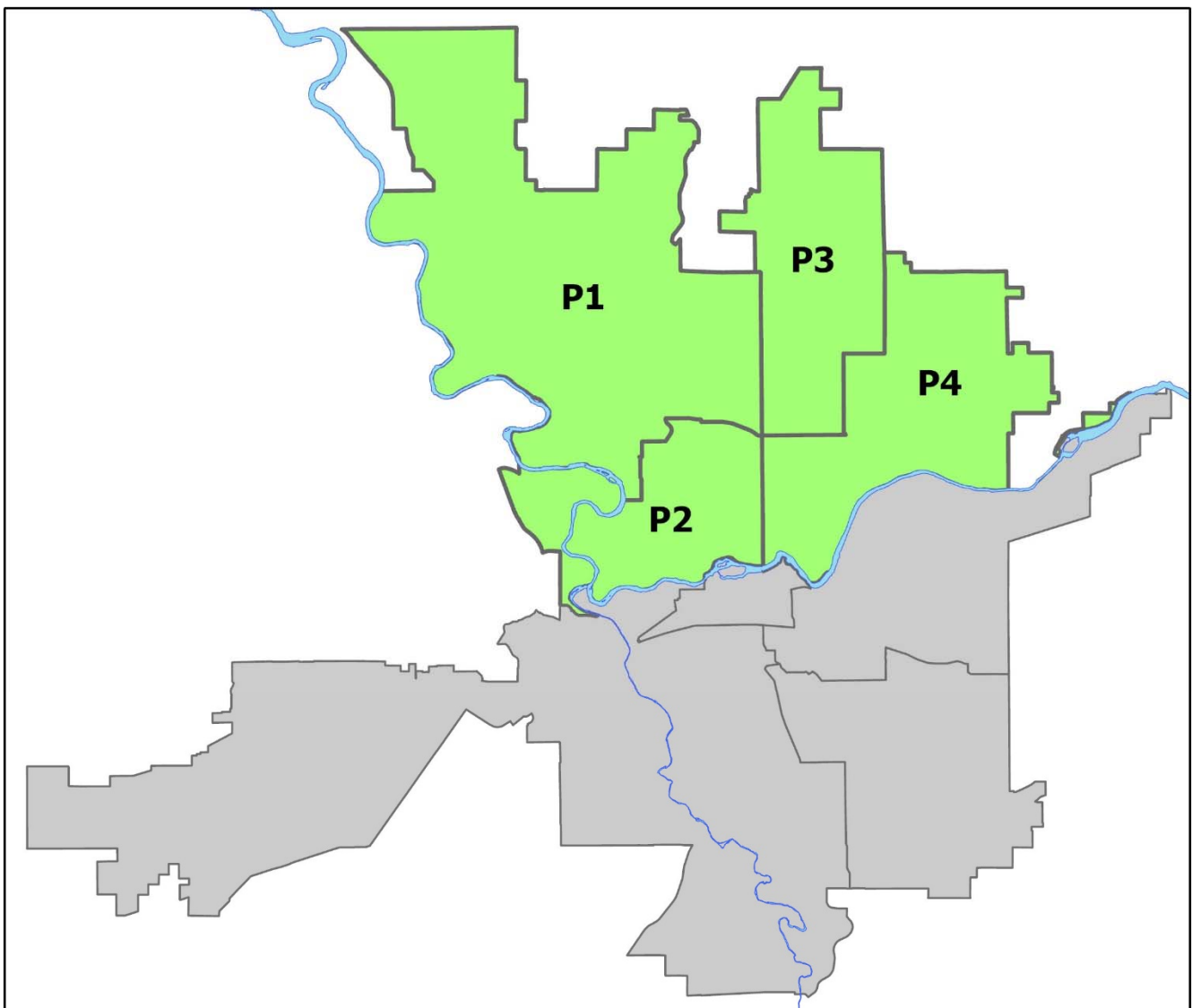
**Captain Mark Griffiths**

**Northwest District (P1)**

**Central District (P2)**

**Neva-Wood District (P3)**

**Northeast District (P4)**



POLICE SUMMARY - Ending: Saturday, December 4, 2021

## ***NORTH PRECINCT (P1, P2, P3, and P4)***



### Preliminary IBR Counts

NIBRS Categories (Part 1 Selected)		7 Day Comparison			28 Day Comparison			YTD Comparison		
		Current	Prior	Percent	Current	Prior	Percent	Current	Prior	Percent
Violent	Criminal Homicide	0	0		0	2	-100.00%	6	11	-45.45%
	Rape	1	2	-50.00%	6	6	0.00%	134	114	17.54%
	Robbery - Commercial	2	2	0.00%	6	10	-40.00%	48	41	17.07%
	Robbery - Person	0	1	-100.00%	3	4	-25.00%	100	98	2.04%
	Aggravated Assault - Non DV	9	2	350.00%	19	27	-29.63%	259	226	14.60%
	Aggravated Assault - DV	6	5	20.00%	15	13	15.38%	203	180	12.78%
Violent Total:		18	12	50.00%	49	62	-20.97%	750	670	11.94%
Property	Burglary - Residential	9	6	50.00%	35	43	-18.60%	468	480	-2.50%
	Burglary Garage	4	7	-42.86%	26	19	36.84%	272	351	-22.51%
	Burglary Commercial	3	4	-25.00%	24	25	-4.00%	229	212	8.02%
	Larceny	89	90	-1.11%	419	420	-0.24%	4734	5314	-10.91%
	Vehicle Theft	17	18	-5.56%	76	63	20.63%	696	691	0.72%
	Arson	0	1	-100.00%	2	3	-33.33%	60	62	-3.23%
Property Total:		122	126	-3.17%	582	573	1.57%	6459	7110	-9.16%
Preliminary Part 1 Crime Totals:		140	138	1.45%	631	635	-0.63%	7209	7780	-7.34%
Current 7 Day Period:		11/28/2021 - 12/4/2021			Prior 7 Day Period:		11/21/2021 - 11/27/2021			
Current 28 Day Period:		11/7/2021 - 12/4/2021			Prior 28 Day Period:		10/10/2021 - 11/6/2021			
Current YTD Day Period:		1/1/2021 - 12/4/2021			Prior YTD Period:		1/1/2020 - 12/4/2020			

Prepared by SPD Crime Analysis Office - Monday, December 6, 2021

**NOTE:** SPD moved from UCR to the NIBRS reporting standard on 10/4/16 following the transition to a new RMS System. [Numbers on CompStat reports prior to this date should not be used as a comparison to those on this report.](#) Additional info on these reporting standards can be found on the FBI website: <https://ucr.fbi.gov/nibrs-overview>

This chart represents Preliminary counts of selected crime categories from Police Case Reports. Full statistical analysis to determine the confidence level of this data has not been performed. The % change columns on the preliminary counts differ from the percentage change on the NIBRS crime report, sometimes significantly. The CompStat report is designed for operational use and includes only selected NIBRS categories and coding less complex than full NIBRS rules. Official statistics for these and other NIBRS categories can be found on WASPC & FBI websites once available.



POLICE SUMMARY - Ending: Saturday, December 4, 2021



## NW - Northwest District (P1)

### Preliminary IBR Counts

NIBRS Categories (Part 1 Selected)		7 Day Comparison			28 Day Comparison			YTD Comparison		
		Current	Prior	Percent	Current	Prior	Percent	Current	Prior	Percent
<b>Violent</b>	Criminal Homicide	0	0		0	0		1	1	0.00%
	Rape	1	1	0.00%	3	1	200.00%	34	18	88.89%
	Robbery - Commercial	0	0		0	1	-100.00%	10	7	42.86%
	Robbery - Person	0	0		0	1	-100.00%	20	16	25.00%
	Aggravated Assault - Non DV	0	0		4	3	33.33%	37	26	42.31%
	Aggravated Assault - DV	1	1	0.00%	5	4	25.00%	45	40	12.50%
<b>Violent Total:</b>		2	2	0.00%	12	10	20.00%	147	108	36.11%
<b>Property</b>	Burglary - Residential	4	0		12	13	-7.69%	117	92	27.17%
	Burglary Garage	1	3	-66.67%	7	8	-12.50%	88	111	-20.72%
	Burglary Commercial	0	1	-100.00%	2	2	0.00%	28	24	16.67%
	Larceny	15	10	50.00%	73	85	-14.12%	965	1208	-20.12%
	Vehicle Theft	4	4	0.00%	19	11	72.73%	134	123	8.94%
	Arson	0	1	-100.00%	2	1	100.00%	15	11	36.36%
<b>Property Total:</b>		24	19	26.32%	115	120	-4.17%	1347	1569	-14.15%
<b>Preliminary Part 1 Crime Totals:</b>		26	21	23.81%	127	130	-2.31%	1494	1677	-10.91%
<b>Current 7 Day Period:</b>		11/28/2021 - 12/4/2021			<b>Prior 7 Day Period:</b>		11/21/2021 - 11/27/2021			
<b>Current 28 Day Period:</b>		11/7/2021 - 12/4/2021			<b>Prior 28 Day Period:</b>		10/10/2021 - 11/6/2021			
<b>Current YTD Day Period:</b>		1/1/2021 - 12/4/2021			<b>Prior YTD Period:</b>		1/1/2020 - 12/4/2020			

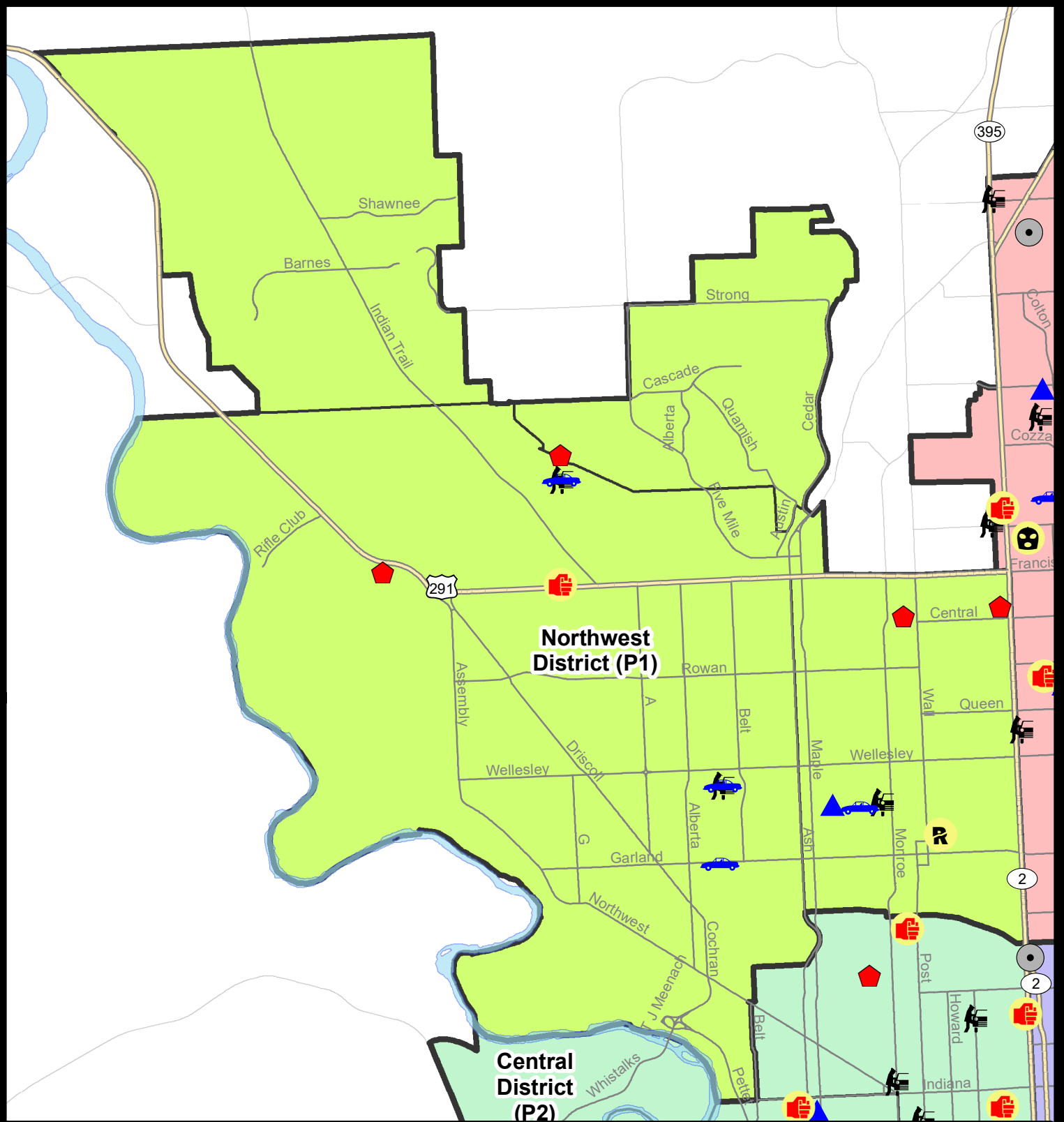
Prepared by SPD Crime Analysis Office - Monday, December 6, 2021

**NOTE:** SPD moved from UCR to the NIBRS reporting standard on 10/4/16 following the transition to a new RMS System. [Numbers on CompStat reports prior to this date should not be used as a comparison to those on this report.](#) Additional info on these reporting standards can be found on the FBI website: <https://ucr.fbi.gov/nibrs-overview>

This chart represents Preliminary counts of selected crime categories from Police Case Reports. Full statistical analysis to determine the confidence level of this data has not been performed. The % change columns on the preliminary counts differ from the percentage change on the NIBRS crime report, sometimes significantly. The CompStat report is designed for operational use and includes only selected NIBRS categories and coding less complex than full NIBRS rules. Official statistics for these and other NIBRS categories can be found on WASPC & FBI websites once available.







**Northwest  
District (P1)**

**Central  
District (P2)**

**City of Spokane**

**Northwest District (P1)**

**Selected  
Crime Codes**

**2021-11-28 to 2021-12-04**

**Prepared By:  
Crime Analysis Unit  
Spokane Police Department**

**Legend**

**NIBRS Events**



Criminal Homicide



Rape



Robbery Commercial



Robbery Person



Aggravated Assault



Burglary Residential



Burglary Garage



Burglary Commercial



Vehicle Prowling



Vehicle Theft



Arson



*Cases Represent LERMS Crime Codes  
Points may indicate multiple events  
Note: Veh Prowl is only Larceny displayed*

*For Additional Information on  
Incidents pertaining to an  
Area, Trend, or Pattern  
Contact Information Analysis*

0 0.25 0.5 1 Miles



THIS IS NOT A LEGAL DOCUMENT:  
The information shown on this map is compiled  
from various sources and is subject to constant  
revision. Information shown on this map should  
not be used to determine the location of facilities  
in relationship to property lines, section lines,  
streets, etc.

Sunday - Saturday

NW - Northwest District (P1)

11/28/2021 TO 12/4/2021



<u>A/C</u>	<u>Offense Statute</u>	<u>Address</u>	<u>Reported Date</u>	<u>Dist</u>
<b><u>SPA1BS</u></b>				
C	ASSAULT 1D	3400 W FRANCIS AVE	12/4/2021	P1
C	THEFT 2D FROM MOTOR VEHICLE	3400 W EXCELL LN	12/1/2021	P2
C	THEFT OF MOTOR VEHICLE	3400 W EXCELL LN	12/1/2021	P2
<b><u>SPA1FM</u></b>				
C	RESIDENTIAL BURGLARY	3400 W HORIZON AVE	12/1/2021	P1
<b><u>SPA1NH</u></b>				
C	BURGLARY 2D GARAGE	4300 N CEDAR ST	11/29/2021	P2
C	RAPE 3D		12/1/2021	P2
C	RESIDENTIAL BURGLARY	5900 N POST ST	12/1/2021	P1
C	RESIDENTIAL BURGLARY	6000 N ATLANTIC ST	12/3/2021	P1
C	THEFT 2D ALL OTHER	4600 N DIVISION ST	11/29/2021	P1
C	THEFT 2D FROM BUILDING	5300 N JEFFERSON ST	12/1/2021	P1
C	THEFT 2D FROM MOTOR VEHICLE	4300 N MADISON ST	11/29/2021	P1
C	THEFT 3D ALL OTHER	5400 N HOWARD ST	12/2/2021	
C	THEFT 3D SHOPLIFTING	4200 N DIVISION ST	12/2/2021	P2
C	THEFT OF MOTOR VEHICLE	4200 N ADAMS ST	12/2/2021	P1
<b><u>SPA1NW</u></b>				
C	RESIDENTIAL BURGLARY	4800 W HOUSTON AVE	11/29/2021	P1
C	THEFT 3D ALL OTHER	4400 N E ST	12/2/2021	P1
C	THEFT 3D ALL OTHER	2700 W BROAD AVE	11/28/2021	
C	THEFT 3D ALL OTHER	2700 W BROAD AVE	11/29/2021	
C	THEFT 3D ALL OTHER	2300 W WELLESLEY AVE	12/2/2021	
C	THEFT 3D ALL OTHER	2400 W PROVIDENCE AVE	12/3/2021	
C	THEFT 3D CITY ALL OTHER	2700 W BROAD AVE	12/2/2021	P4
C	THEFT 3D FROM BUILDING	5300 N ELM ST	12/4/2021	
C	THEFT 3D FROM MOTOR VEHICLE	2300 W WELLESLEY AVE	12/4/2021	P1
C	THEFT 3D VEHICLE PARTS AND ACCESSORIES	2500 W BROAD AVE	11/29/2021	
C	THEFT OF MOTOR VEHICLE	2300 W GARLAND AVE	12/4/2021	P4
C	THEFT OF MOTOR VEHICLE	2300 W WELLESLEY AVE	12/4/2021	P1

POLICE SUMMARY - Ending: Saturday, December 4, 2021



## NW - North Central District (P2)

### Preliminary IBR Counts

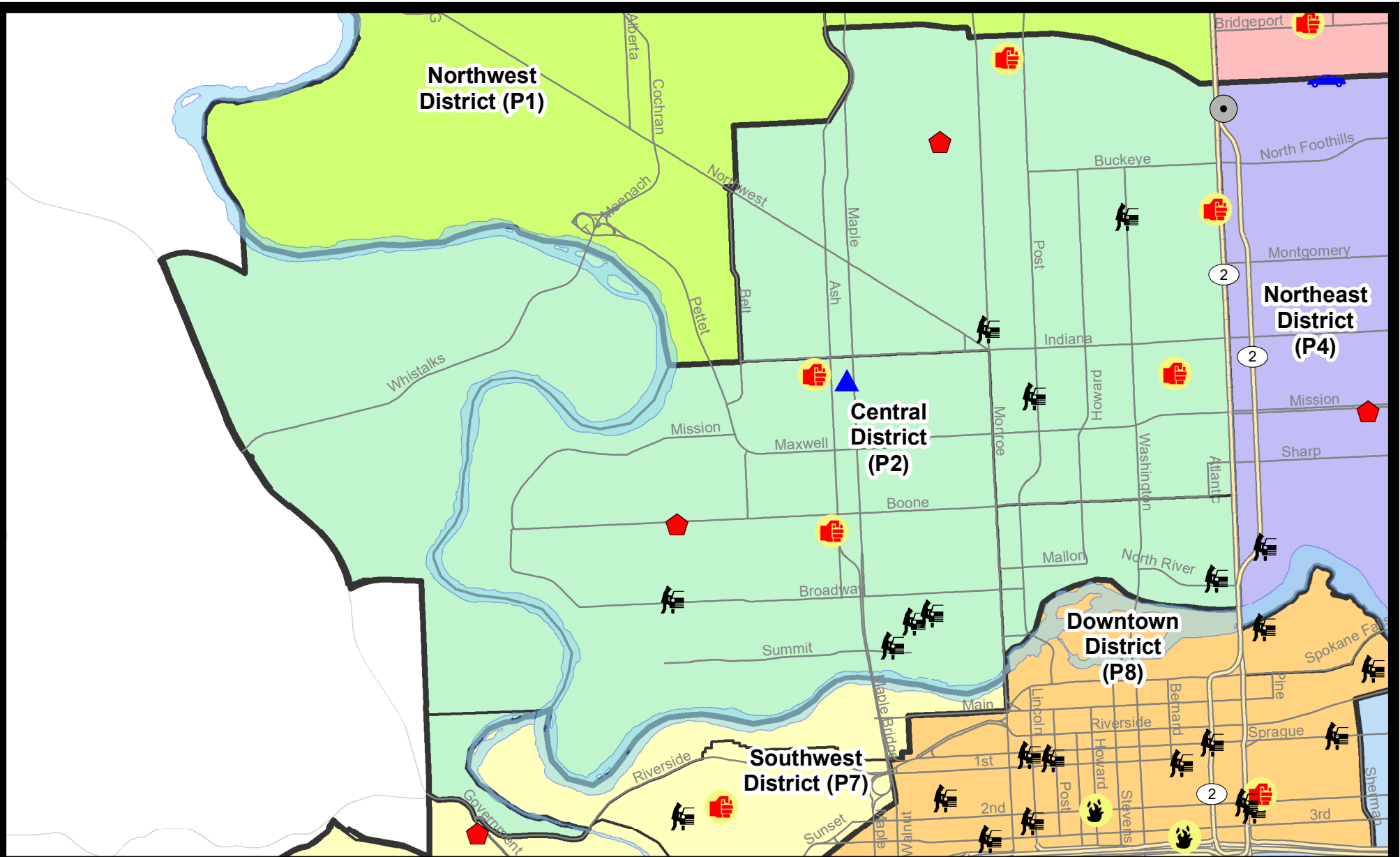
NIBRS Categories (Part 1 Selected)		7 Day Comparison			28 Day Comparison			YTD Comparison		
		Current	Prior	Percent	Current	Prior	Percent	Current	Prior	Percent
<b>Violent</b>	Criminal Homicide	0	0		0	1	-100.00%	1	3	-66.67%
	Rape	0	1	-100.00%	1	1	0.00%	32	41	-21.95%
	Robbery - Commercial	0	1	-100.00%	1	0		2	5	-60.00%
	Robbery - Person	0	0		1	2	-50.00%	28	28	0.00%
	Aggravated Assault - Non DV	2	0		3	8	-62.50%	66	54	22.22%
	Aggravated Assault - DV	3	1	200.00%	4	1	300.00%	47	50	-6.00%
<b>Violent Total:</b>		5	3	66.67%	10	13	-23.08%	176	181	-2.76%
<b>Property</b>	Burglary - Residential	2	0		5	6	-16.67%	113	139	-18.71%
	Burglary Garage	1	0		2	2	0.00%	47	70	-32.86%
	Burglary Commercial	0	1	-100.00%	5	3	66.67%	46	38	21.05%
	Larceny	18	9	100.00%	65	58	12.07%	896	1025	-12.59%
	Vehicle Theft	0	2	-100.00%	8	12	-33.33%	164	177	-7.34%
	Arson	0	0		0	1	-100.00%	18	23	-21.74%
<b>Property Total:</b>		21	12	75.00%	85	82	3.66%	1284	1472	-12.77%
<b>Preliminary Part 1 Crime Totals:</b>		26	15	73.33%	95	95	0.00%	1460	1653	-11.68%
<b>Current 7 Day Period:</b>		11/28/2021 - 12/4/2021			<b>Prior 7 Day Period:</b>		11/21/2021 - 11/27/2021			
<b>Current 28 Day Period:</b>		11/7/2021 - 12/4/2021			<b>Prior 28 Day Period:</b>		10/10/2021 - 11/6/2021			
<b>Current YTD Day Period:</b>		1/1/2021 - 12/4/2021			<b>Prior YTD Period:</b>		1/1/2020 - 12/4/2020			

Prepared by SPD Crime Analysis Office - Monday, December 6, 2021

**NOTE:** SPD moved from UCR to the NIBRS reporting standard on 10/4/16 following the transition to a new RMS System. [Numbers on CompStat reports prior to this date should not be used as a comparison to those on this report.](#) Additional info on these reporting standards can be found on the FBI website: <https://ucr.fbi.gov/nibrs-overview>

This chart represents Preliminary counts of selected crime categories from Police Case Reports. Full statistical analysis to determine the confidence level of this data has not been performed. The % change columns on the preliminary counts differ from the percentage change on the NIBRS crime report, sometimes significantly. The CompStat report is designed for operational use and includes only selected NIBRS categories and coding less complex than full NIBRS rules. Official statistics for these and other NIBRS categories can be found on WASPC & FBI websites once available.








**City of Spokane**  
**Central District (P2)**  
**Selected**  
**Crime Types**  
**2021-11-28 to 2021-12-04**  
 Prepared By:  
 Crime Analysis Unit  
 Spokane Police Department

**Legend**

**NIBRS Events**



Cases Represent LERMS Crime Codes  
 Points may indicate multiple events  
 Note: Veh Prowl is only Larceny category displayed



For Additional Information on Incidents  
 pertaining to an Area, Trend, or Pattern  
 Contact Information Analysis

0 0.2 0.4 0.6 Miles



**THIS IS NOT A LEGAL DOCUMENT:**  
 The information shown on this map is compiled  
 from various sources and is subject to constant  
 revision. Information shown on this map should  
 not be used to determine the location of facilities  
 in relationship to property lines, section lines,  
 streets, etc.



Sunday - Saturday  
NW - Central District (P2)

11/28/2021 TO 12/4/2021



<u>A/C</u>	<u>Offense Statute</u>	<u>Address</u>	<u>Reported Date</u>	<u>Dist</u>
<b><u>SPA2EG</u></b>				
C	ASSAULT 1D	800 W ALICE AVE	12/1/2021	P1
C	ASSAULT 1D	2500 N DIVISION ST	12/3/2021	P2
C	ASSAULT 4D WEAPON	1700 N NORMANDIE ST	12/3/2021	P2
C	RESIDENTIAL BURGLARY	1100 W CLEVELAND AVE	11/29/2021	P1
C	THEFT 2D ALL OTHER	2200 N MONROE ST	12/4/2021	
C	THEFT 3D FROM BUILDING	1300 N DIVISION ST	12/3/2021	P7
C	THEFT 3D FROM MOTOR VEHICLE	1600 N POST ST	11/28/2021	P2
C	THEFT 3D FROM MOTOR VEHICLE	N MONROE ST / W SHANNON AVE	11/28/2021	
C	THEFT 3D FROM MOTOR VEHICLE	W JACKSON AVE / N WASHINGTON ST	12/2/2021	
C	THEFT 3D SHOPLIFTING	1600 W NORTHWEST BLVD	12/3/2021	
<b><u>SPA2RS</u></b>				
C	THEFT 2D FROM BUILDING	1100 N MONROE ST	12/1/2021	P2
C	THEFT 2D FROM MOTOR VEHICLE	800 N DIVISION ST	11/29/2021	P2
<b><u>SPA2WC</u></b>				
C	ASSAULT 2D	1700 W NORA AVE	11/30/2021	P1
C	ASSAULT 2D	1700 W GARDNER AVE	12/2/2021	P1
C	BURGLARY 2D GARAGE	1600 W NORA AVE	12/3/2021	P2
C	RESIDENTIAL BURGLARY	2400 W BOONE AVE	11/28/2021	P1
C	THEFT 1D FROM MOTOR VEHICLE	1400 W HIGHLINE LN	12/2/2021	
C	THEFT 2D FROM MOTOR VEHICLE	N ADAMS ST / W COLLEGE AVE	12/1/2021	
C	THEFT 2D FROM MOTOR VEHICLE	2400 W BROADWAY AVE	12/3/2021	
C	THEFT 3D ALL OTHER	1900 W BROADWAY AVE	12/2/2021	P1
C	THEFT 3D CITY ALL OTHER	900 N ASH ST	12/3/2021	P1
A	THEFT 3D FROM MOTOR VEHICLE	600 N CEDAR ST	12/1/2021	P2
C	THEFT 3D VEHICLE PARTS AND ACCESSORIES	1900 W COLLEGE AVE	11/29/2021	P2
<b><u>SPA2WH</u></b>				
C	MAIL THEFT	3100 W WHISTALKS WAY	11/29/2021	P1
C	THEFT 3D VEHICLE PARTS AND ACCESSORIES	2500 W T J MEENACH DR	11/28/2021	P2
C	THEFT 3D VEHICLE PARTS AND ACCESSORIES	4100 W WHISTALKS WAY	11/29/2021	P2

POLICE SUMMARY - Ending: Saturday, December 4, 2021



## NE - Neva-Wood District (P3)

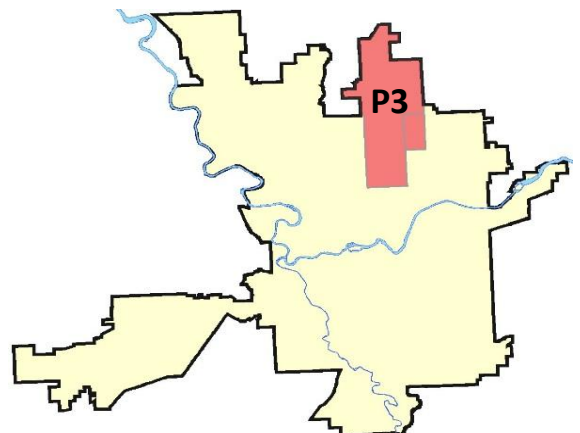
### Preliminary IBR Counts

NIBRS Categories (Part 1 Selected)		7 Day Comparison			28 Day Comparison			YTD Comparison		
		Current	Prior	Percent	Current	Prior	Percent	Current	Prior	Percent
Violent	Criminal Homicide	0	0		0	1	-100.00%	3	3	0.00%
	Rape	0	0		1	2	-50.00%	37	26	42.31%
	Robbery - Commercial	1	0		1	6	-83.33%	23	25	-8.00%
	Robbery - Person	0	0		0	1	-100.00%	23	26	-11.54%
	Aggravated Assault - Non DV	4	0		5	6	-16.67%	77	69	11.59%
	Aggravated Assault - DV	0	1	-100.00%	2	4	-50.00%	56	46	21.74%
Violent Total:		5	1	400.00%	9	20	-55.00%	219	195	12.31%
Property	Burglary - Residential	0	4	-100.00%	7	10	-30.00%	111	117	-5.13%
	Burglary Garage	1	2	-50.00%	6	8	-25.00%	80	100	-20.00%
	Burglary Commercial	2	1	100.00%	7	10	-30.00%	84	91	-7.69%
	Larceny	40	46	-13.04%	185	187	-1.07%	1844	1880	-1.91%
	Vehicle Theft	4	8	-50.00%	27	20	35.00%	189	200	-5.50%
	Arson	0	0		0	1	-100.00%	11	11	0.00%
Property Total:		47	61	-22.95%	232	236	-1.69%	2319	2399	-3.33%
Preliminary Part 1 Crime Totals:		52	62	-16.13%	241	256	-5.86%	2538	2594	-2.16%
Current 7 Day Period:		11/28/2021 - 12/4/2021			Prior 7 Day Period:		11/21/2021 - 11/27/2021			
Current 28 Day Period:		11/7/2021 - 12/4/2021			Prior 28 Day Period:		10/10/2021 - 11/6/2021			
Current YTD Day Period:		1/1/2021 - 12/4/2021			Prior YTD Period:		1/1/2020 - 12/4/2020			

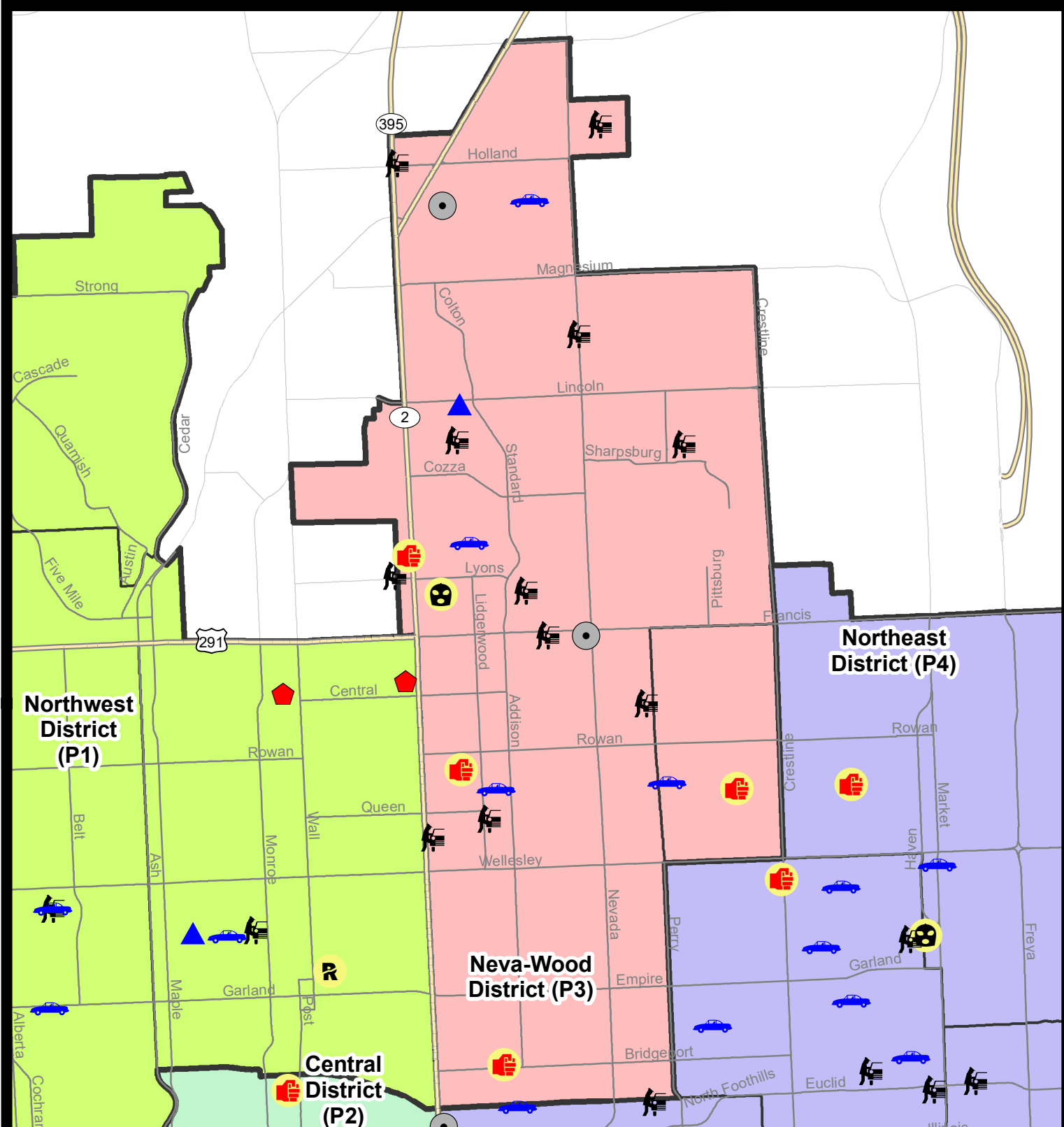
Prepared by SPD Crime Analysis Office - Monday, December 6, 2021

**NOTE:** SPD moved from UCR to the NIBRS reporting standard on 10/4/16 following the transition to a new RMS System. [Numbers on CompStat reports prior to this date should not be used as a comparison to those on this report.](#) Additional info on these reporting standards can be found on the FBI website: <https://ucr.fbi.gov/nibrs-overview>

This chart represents Preliminary counts of selected crime categories from Police Case Reports. Full statistical analysis to determine the confidence level of this data has not been performed. The % change columns on the preliminary counts differ from the percentage change on the NIBRS crime report, sometimes significantly. The CompStat report is designed for operational use and includes only selected NIBRS categories and coding less complex than full NIBRS rules. Official statistics for these and other NIBRS categories can be found on WASPC & FBI websites once available.







**City of Spokane**  
**Neva-Wood District (P3)**  
**Selected Crime Codes**  
**2021-11-28 to 2021-12-04**  
 Prepared By:  
 Crime Analysis Unit  
 Spokane Police Department

**Legend**

**NIBRS Events**



Criminal Homicide



Rape



Robbery Commercial



Robbery Person



Aggravated Assault



Burglary Residential



Burglary Garage



Burglary Commercial



Vehicle Prowling



Vehicle Theft



Arson



Cases Represent LERMS Crime Codes  
 Points may indicate multiple events  
 Note: Veh Prowl is only Larceny displayed

For Additional Information on  
 Incidents pertaining to an  
 Area, Trend, or Pattern  
 Contact Information Analysis

0 0.2 0.4 0.8 Miles



THIS IS NOT A LEGAL DOCUMENT:  
 The information shown on this map is compiled  
 from various sources and is subject to constant  
 revision. Information shown on this map should  
 not be used to determine the location of facilities  
 in relationship to property lines, section lines,  
 streets, etc.

Sunday - Saturday

NE - Neva-Wood District (P3)

11/28/2021 TO 12/4/2021



<b>A/C</b>	<b>Offense Statute</b>	<b>Address</b>	<b>Reported Date</b>	<b>Dist</b>
<b>SPB3NL</b>				
C	ASSAULT 1D	100 E SANSON AVE	12/4/2021	P1
C	ASSAULT 2D	6800 N DIVISION ST	12/3/2021	P1
C	ASSAULT OF A CHILD 3D WEAPON OR NEGLIGENT INJURY	300 E BRIDGEPORT AVE	12/4/2021	P4
C	BURGLARY 1D GARAGE	200 E LINCOLN RD	12/2/2021	P3
C	BURGLARY 2D COMMERCIAL	9100 N NEWPORT HWY	11/28/2021	P2
C	BURGLARY 2D COMMERCIAL	900 E FRANCIS AVE	12/2/2021	P4
C	MAIL THEFT	400 E MAGNESIUM RD	11/28/2021	P3
C	ROBBERY 2D COMMERCIAL	6600 N DIVISION ST	11/29/2021	P2
C	TAKING MOTOR VEHICLE WITHOUT PERMISSION 2D	200 E WEDGEWOOD AVE	11/29/2021	P4
C	THEFT 2D ALL OTHER	900 E EMPIRE AVE	12/2/2021	P2
C	THEFT 2D ALL OTHER	9500 N DIVISION ST	12/3/2021	P3
C	THEFT 2D FROM BUILDING	7100 N DIVISION ST	12/1/2021	P3
C	THEFT 2D FROM MOTOR VEHICLE	1100 E WESTVIEW CT	11/29/2021	
C	THEFT 2D FROM MOTOR VEHICLE	1300 E COLUMBIA AVE	12/2/2021	
C	THEFT 2D FROM MOTOR VEHICLE	6600 N STANDARD ST	12/3/2021	
C	THEFT 2D SHOPLIFTING	8000 N DIVISION ST	11/30/2021	P3
C	THEFT 2D SHOPLIFTING	9900 N NEWPORT HWY	12/1/2021	
C	THEFT 2D SHOPLIFTING	4700 N DIVISION ST	12/3/2021	
C	THEFT 2D VEHICLE PARTS AND ACCESSORIES	6600 N DIVISION ST	11/30/2021	P3
C	THEFT 3D ALL OTHER	0 E EUCLID AVE	11/30/2021	P2
C	THEFT 3D ALL OTHER	7400 N DIVISION ST	12/2/2021	P3
C	THEFT 3D ALL OTHER	800 E BRIDGEPORT AVE	11/30/2021	
C	THEFT 3D ALL OTHER	1000 E QUEEN AVE	11/30/2021	
C	THEFT 3D CITY ALL OTHER	3200 N NEVADA ST	11/28/2021	P4
C	THEFT 3D CITY ALL OTHER	1000 E QUEEN AVE	11/30/2021	P4
C	THEFT 3D CITY SHOPLIFTING	9200 N NEVADA ST	11/28/2021	P3
C	THEFT 3D CITY SHOPLIFTING	9600 N NEWPORT HWY	12/2/2021	P4
C	THEFT 3D FROM BUILDING	400 E SIERRA CT	12/1/2021	P3
C	THEFT 3D FROM MOTOR VEHICLE	4700 N DIVISION ST	11/29/2021	P2
C	THEFT 3D FROM MOTOR VEHICLE	600 E FRANCIS AVE	12/1/2021	P3
C	THEFT 3D FROM MOTOR VEHICLE	9500 N DIVISION ST	12/3/2021	P3
C	THEFT 3D FROM MOTOR VEHICLE	100 E HOUGHTON AVE	11/29/2021	
C	THEFT 3D FROM MOTOR VEHICLE	E ST THOMAS MOORE WAY / N NEVADA ST	12/1/2021	
C	THEFT 3D FROM MOTOR VEHICLE	1600 E HOUGHTON CT	12/2/2021	
C	THEFT 3D SHOPLIFTING	4700 N DIVISION ST	11/28/2021	P3
C	THEFT 3D SHOPLIFTING	4700 N DIVISION ST	11/29/2021	P3
C	THEFT 3D SHOPLIFTING	9600 N NEWPORT HWY	11/30/2021	P2
C	THEFT 3D SHOPLIFTING	9300 N DIVISION ST	12/2/2021	P3

For protection of victim privacy, the entire address on sexual assault crimes has been redacted.

<b>A/C</b>	<b>Offense Statute</b>	<b>Address</b>	<b>Reported Date</b>	<b>Dist</b>
C	THEFT 3D SHOPLIFTING	9300 N DIVISION ST	12/2/2021	P3
C	THEFT 3D SHOPLIFTING	9100 N NEWPORT HWY	11/28/2021	
C	THEFT 3D SHOPLIFTING	9100 N NEWPORT HWY	12/1/2021	
C	THEFT 3D SHOPLIFTING	5600 N DIVISION ST	12/1/2021	
C	THEFT 3D VEHICLE PARTS AND ACCESSORIES	4700 N DIVISION ST	11/29/2021	P2
C	THEFT 3D VEHICLE PARTS AND ACCESSORIES	1200 E WESTVIEW CT	12/1/2021	P3
C	THEFT OF A FIREARM FROM MOTOR VEHICLE	300 E QUEEN AVE	11/29/2021	P3
C	THEFT OF MOTOR VEHICLE	300 E EVERETT AVE	11/30/2021	P3
C	THEFT OF MOTOR VEHICLE	9200 N NEVADA ST	12/4/2021	P3

### **SPB3WH**

C	ASSAULT 2D	1700 E CROWN AVE	11/30/2021	P4
A	THEFT 2D VEHICLE PARTS AND ACCESSORIES	1400 E FRANCIS AVE	11/29/2021	
C	THEFT 3D ALL OTHER	5000 N HELENA ST	12/2/2021	P3
C	THEFT 3D FROM BUILDING	1600 E NEBRASKA AVE	11/29/2021	P3
C	THEFT OF MOTOR VEHICLE	1400 E EVERETT AVE	12/4/2021	P4

POLICE SUMMARY - Ending: Saturday, December 4, 2021



## NE - Northeast District (P4)

### Preliminary IBR Counts

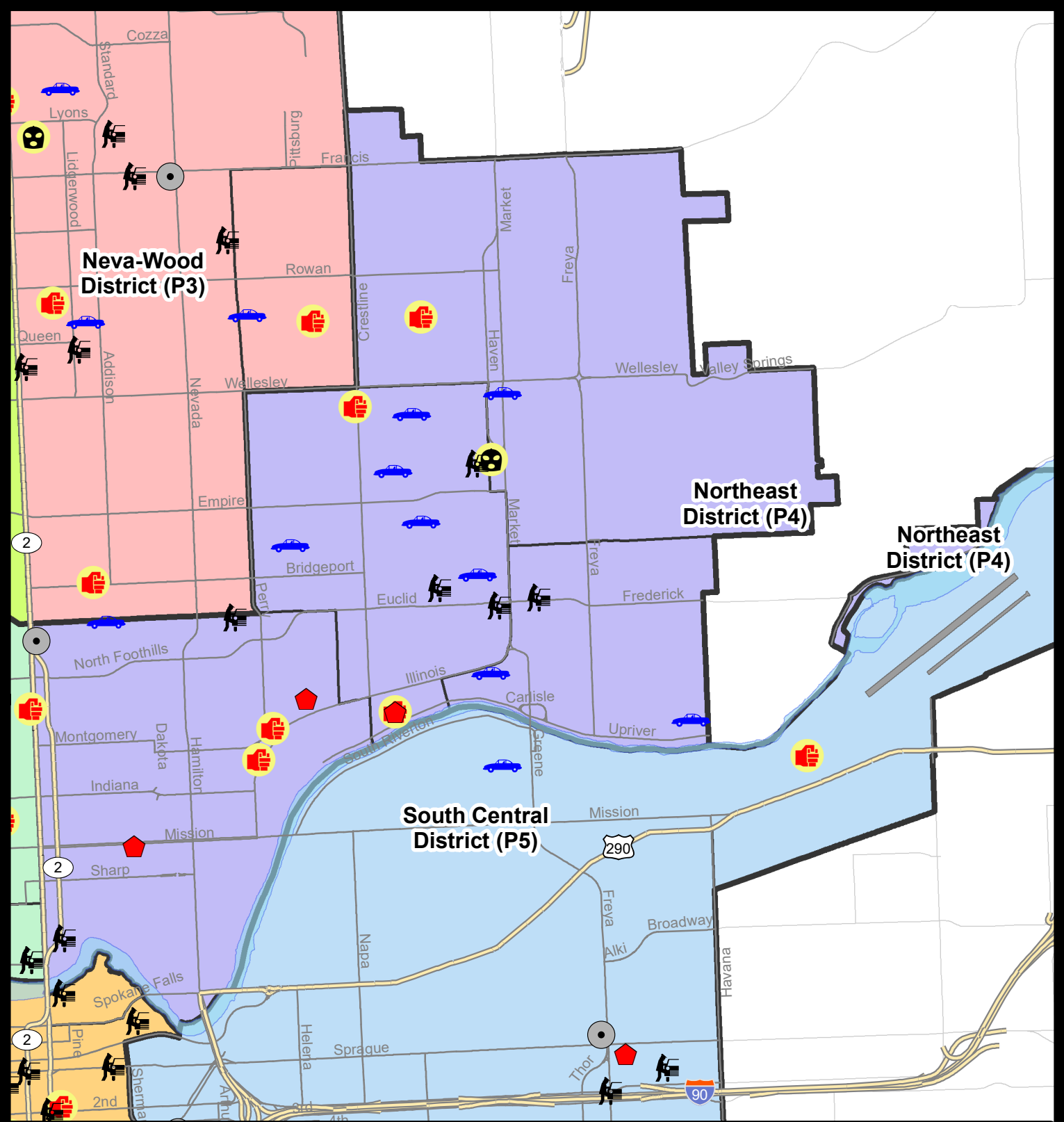
NIBRS Categories (Part 1 Selected)		7 Day Comparison			28 Day Comparison			YTD Comparison		
		Current	Prior	Percent	Current	Prior	Percent	Current	Prior	Percent
Violent	Criminal Homicide	0	0		0	0		1	4	-75.00%
	Rape	0	0		1	2	-50.00%	31	29	6.90%
	Robbery - Commercial	1	1	0.00%	4	3	33.33%	13	4	225.00%
	Robbery - Person	0	1	-100.00%	2	0		29	28	3.57%
	Aggravated Assault - Non DV	3	2	50.00%	7	10	-30.00%	79	77	2.60%
	Aggravated Assault - DV	2	2	0.00%	4	4	0.00%	55	44	25.00%
Violent Total:		6	6	0.00%	18	19	-5.26%	208	186	11.83%
Property	Burglary - Residential	3	2	50.00%	11	14	-21.43%	127	132	-3.79%
	Burglary Garage	1	2	-50.00%	11	1	1000.00%	57	70	-18.57%
	Burglary Commercial	1	1	0.00%	10	10	0.00%	71	59	20.34%
	Larceny	16	25	-36.00%	96	90	6.67%	1029	1201	-14.32%
	Vehicle Theft	9	4	125.00%	22	20	10.00%	209	191	9.42%
	Arson	0	0		0	0		16	17	-5.88%
Property Total:		30	34	-11.76%	150	135	11.11%	1509	1670	-9.64%
Preliminary Part 1 Crime Totals:		36	40	-10.00%	168	154	9.09%	1717	1856	-7.49%
Current 7 Day Period:		11/28/2021 - 12/4/2021			Prior 7 Day Period:		11/21/2021 - 11/27/2021			
Current 28 Day Period:		11/7/2021 - 12/4/2021			Prior 28 Day Period:		10/10/2021 - 11/6/2021			
Current YTD Day Period:		1/1/2021 - 12/4/2021			Prior YTD Period:		1/1/2020 - 12/4/2020			

Prepared by SPD Crime Analysis Office - Monday, December 6, 2021

**NOTE:** SPD moved from UCR to the NIBRS reporting standard on 10/4/16 following the transition to a new RMS System. [Numbers on CompStat reports prior to this date should not be used as a comparison to those on this report.](#) Additional info on these reporting standards can be found on the FBI website: <https://ucr.fbi.gov/nibrs-overview>

This chart represents Preliminary counts of selected crime categories from Police Case Reports. Full statistical analysis to determine the confidence level of this data has not been performed. The % change columns on the preliminary counts differ from the percentage change on the NIBRS crime report, sometimes significantly. The CompStat report is designed for operational use and includes only selected NIBRS categories and coding less complex than full NIBRS rules. Official statistics for these and other NIBRS categories can be found on WASPC & FBI websites once available.





## City of Spokane

### Northeast District (P4)

### Selected Crime Codes

2021-11-28 to 2021-12-04

Prepared By:  
Crime Analysis Unit  
Spokane Police Department

#### Legend

##### NIBRS Events



Criminal Homicide



Rape



Robbery Commercial




Robbery Person



Aggravated Assault



Burglary Residential



Burglary Garage



Burglary Commercial



Vehicle Prowling



Vehicle Theft



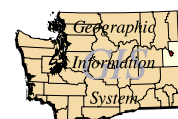
Arson



Cases Represent LERMS Crime Codes  
Points may indicate multiple events  
Note: Veh Prowl is only Larceny displayed

For Additional Information on  
Incidents pertaining to an  
Area, Trend, or Pattern  
Contact Information Analysis

0 0.2 0.4 0.8 Miles



THIS IS NOT A LEGAL DOCUMENT:  
The information shown on this map is compiled  
from various sources and is subject to constant  
revision. Information shown on this map should  
not be used to determine the location of facilities  
in relationship to property lines, section lines,  
streets, etc.

Sunday - Saturday

NE - Northeast District (P4)

11/28/2021 TO 12/4/2021



<u>A/C</u>	<u>Offense Statute</u>	<u>Address</u>	<u>Reported Date</u>	<u>Dist</u>
<b><u>SPB4BE</u></b>				
C	ASSAULT 2D	2200 E NORTH CRESCENT AVE	12/1/2021	P4
C	ASSAULT 2D	4500 N CRESTLINE ST	12/1/2021	P4
C	BURGLARY 1D FROM RESIDENCE	2200 E NORTH CRESCENT AVE	12/1/2021	P4
C	BURGLARY 2D GARAGE	4500 N CRESTLINE ST	11/30/2021	P2
C	THEFT 2D FROM BUILDING	4300 N HELENA ST	12/4/2021	
C	THEFT 2D FROM MOTOR VEHICLE	2600 E LIBERTY AVE	11/29/2021	P4
A	THEFT 2D VEHICLE PARTS AND ACCESSORIES	N REGAL ST / E BRIDGEPORT AVE	11/28/2021	P4
C	THEFT 3D FROM MOTOR VEHICLE	4100 N REGAL ST	11/30/2021	
C	THEFT 3D FROM MOTOR VEHICLE	3000 E EUCLID AVE	12/4/2021	
C	THEFT 3D VEHICLE PARTS AND ACCESSORIES	N NAPA ST / E WELLESLEY AVE	12/4/2021	P3
A	THEFT OF MOTOR VEHICLE	N REGAL ST / E BRIDGEPORT AVE	11/28/2021	P4
C	THEFT OF MOTOR VEHICLE	3700 N COOK ST	11/30/2021	P4
C	THEFT OF MOTOR VEHICLE	2400 E HERROY AVE	11/30/2021	P4
C	THEFT OF MOTOR VEHICLE	4000 N STONE ST	12/3/2021	P4
C	THEFT OF MOTOR VEHICLE	1600 E GLASS AVE	12/4/2021	P4
<b><u>SPB4HI</u></b>				
C	ASSAULT 2D	2500 E DIAMOND AVE	12/4/2021	P4
C	ROBBERY 2D COMMERCIAL	4100 N MARKET ST	11/30/2021	P4
C	THEFT OF MOTOR VEHICLE	E HOFFMAN AVE / N MARKET ST	11/28/2021	P4
<b><u>SPB4LO</u></b>				
C	ASSAULT 1D	E ERMINA AVE / N PERRY ST	12/4/2021	P2
C	ASSAULT 2D	1500 E ILLINOIS AVE	12/4/2021	P2
C	BURGLARY 2D COMMERCIAL	2900 N DIVISION ST	11/28/2021	P4
C	RESIDENTIAL BURGLARY	1600 E JACKSON AVE	11/29/2021	P4
C	RESIDENTIAL BURGLARY	500 E MISSION AVE	12/1/2021	P2
C	THEFT 1D ALL OTHER	2500 N PERRY ST	11/30/2021	P2
C	THEFT 2D FROM MOTOR VEHICLE	1200 E EUCLID AVE	12/4/2021	
C	THEFT 3D ALL OTHER	1600 E JACKSON AVE	11/29/2021	P4
C	THEFT 3D FROM BUILDING	1100 N SUPERIOR ST	12/1/2021	
C	THEFT 3D FROM MOTOR VEHICLE	900 N RUBY PL	11/29/2021	
C	THEFT 3D SHOPLIFTING	1500 E ILLINOIS AVE	11/28/2021	P4
C	THEFT 3D VEHICLE PARTS AND ACCESSORIES	2800 N PERRY ST	11/28/2021	P2
C	THEFT 3D VEHICLE PARTS AND ACCESSORIES	2800 N HOGAN ST	11/29/2021	
C	THEFT OF MOTOR VEHICLE	400 E EUCLID AVE	11/29/2021	P4
<b><u>SPB4MI</u></b>				
C	THEFT 2D FROM MOTOR VEHICLE	3200 E EUCLID AVE	12/1/2021	P4
C	THEFT 3D ALL OTHER	3200 E EUCLID AVE	11/29/2021	P4

For protection of victim privacy, the entire address on sexual assault crimes has been redacted.



<b><u>A/C</u></b>	<b><u>Offense Statute</u></b>	<b><u>Address</u></b>	<b><u>Reported Date</u></b>	<b><u>Dist</u></b>
C	THEFT OF MOTOR VEHICLE	4200 E ERMINA AVE	11/30/2021	P4
C	THEFT OF MOTOR VEHICLE	2600 N MARKET ST	12/1/2021	P4

# SPOKANE POLICE DEPARTMENT



## **SOUTH** **Police Service Area**

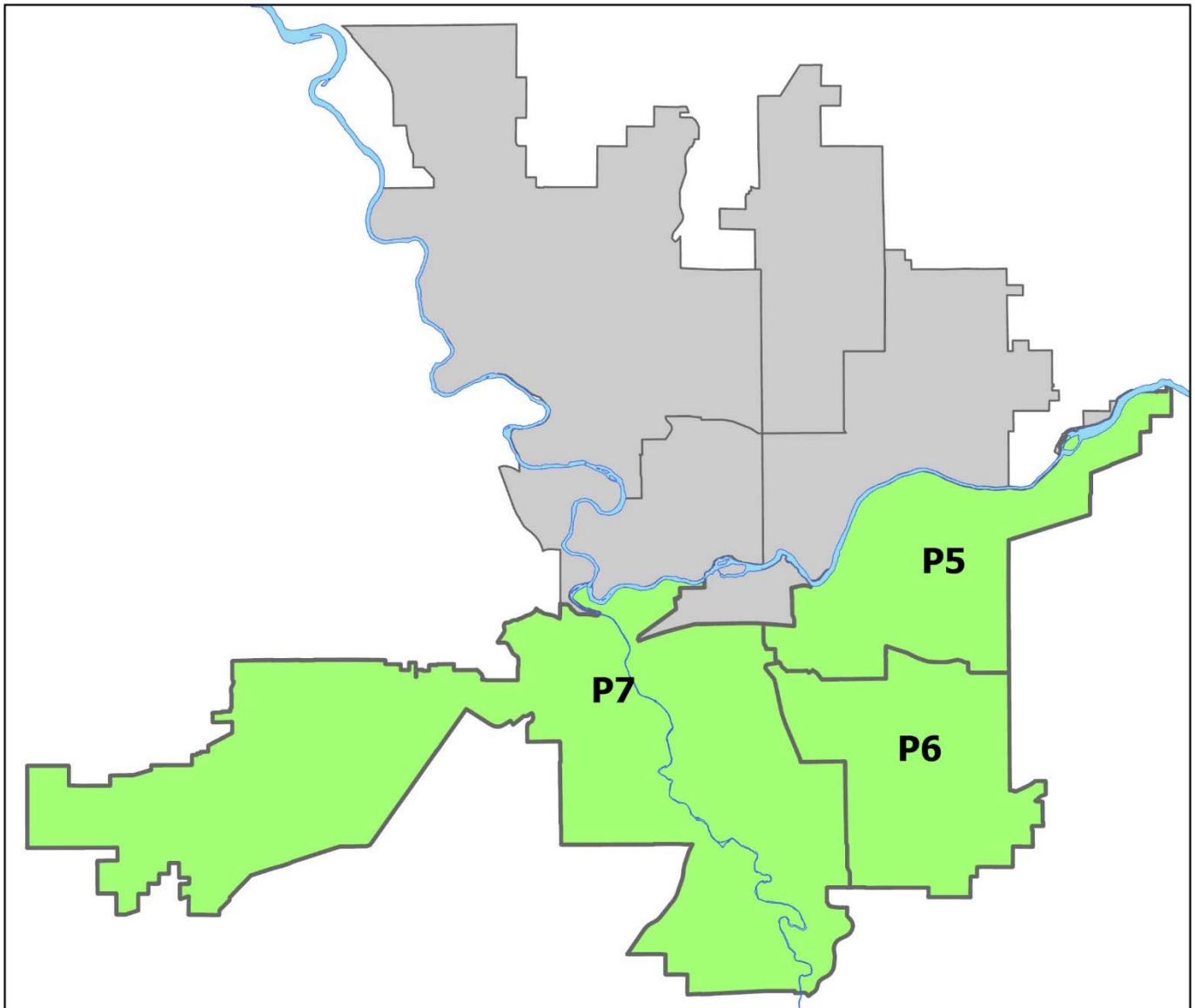
### PSA Commander

**Captain Brad Arleth**

**South Central District (P5)**

**Southeast District (P6)**

**Southwest District (P7)**



POLICE SUMMARY - Ending: Saturday, December 4, 2021

## ***SOUTH PRECINCT (P5, P6, and P7)***



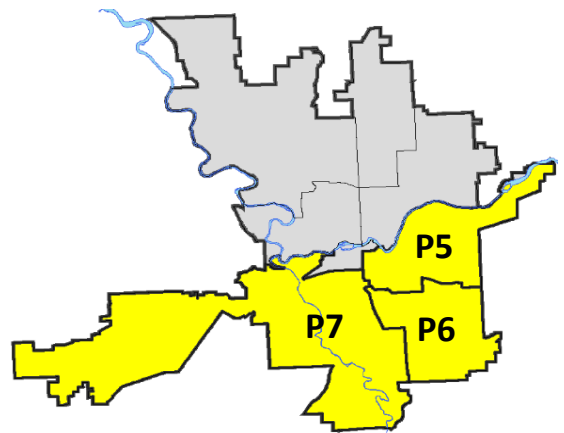
### Preliminary IBR Counts

NIBRS Categories (Part 1 Selected)		7 Day Comparison			28 Day Comparison			YTD Comparison		
		Current	Prior	Percent	Current	Prior	Percent	Current	Prior	Percent
<b>Violent</b>	Criminal Homicide	0	1	-100.00%	1	0		3	4	-25.00%
	Rape	0	2	-100.00%	5	6	-16.67%	73	66	10.61%
	Robbery - Commercial	0	1	-100.00%	2	0		9	9	0.00%
	Robbery - Person	1	0		3	7	-57.14%	40	50	-20.00%
	Aggravated Assault - Non DV	1	0		5	16	-68.75%	126	118	6.78%
	Aggravated Assault - DV	2	2	0.00%	8	10	-20.00%	115	86	33.72%
<b>Violent Total:</b>		4	6	-33.33%	24	39	-38.46%	366	333	9.91%
<b>Property</b>	Burglary - Residential	2	4	-50.00%	16	22	-27.27%	213	263	-19.01%
	Burglary Garage	4	3	33.33%	10	10	0.00%	128	197	-35.03%
	Burglary Commercial	2	0		9	10	-10.00%	118	140	-15.71%
	Larceny	50	71	-29.58%	204	176	15.91%	2160	2666	-18.98%
	Vehicle Theft	9	8	12.50%	31	32	-3.13%	326	341	-4.40%
	Arson	0	0		0	2	-100.00%	29	29	0.00%
<b>Property Total:</b>		67	86	-22.09%	270	252	7.14%	2974	3636	-18.21%
<b>Preliminary Part 1 Crime Totals:</b>		71	92	-22.83%	294	291	1.03%	3340	3969	-15.85%
<b>Current 7 Day Period:</b>		11/28/2021 - 12/4/2021			<b>Prior 7 Day Period:</b>		11/21/2021 - 11/27/2021			
<b>Current 28 Day Period:</b>		11/7/2021 - 12/4/2021			<b>Prior 28 Day Period:</b>		10/10/2021 - 11/6/2021			
<b>Current YTD Day Period:</b>		1/1/2021 - 12/4/2021			<b>Prior YTD Period:</b>		1/1/2020 - 12/4/2020			

Prepared by SPD Crime Analysis Office - Monday, December 6, 2021

**NOTE:** SPD moved from UCR to the NIBRS reporting standard on 10/4/16 following the transition to a new RMS System. [Numbers on CompStat reports prior to this date should not be used as a comparison to those on this report.](#) Additional info on these reporting standards can be found on the FBI website: <https://ucr.fbi.gov/nibrs-overview>

This chart represents Preliminary counts of selected crime categories from Police Case Reports. Full statistical analysis to determine the confidence level of this data has not been performed. The % change columns on the preliminary counts differ from the percentage change on the NIBRS crime report, sometimes significantly. The CompStat report is designed for operational use and includes only selected NIBRS categories and coding less complex than full NIBRS rules. Official statistics for these and other NIBRS categories can be found on WASPC & FBI websites once available.



POLICE SUMMARY - Ending: Saturday, December 4, 2021



## SE - South Central District (P5)

### Preliminary IBR Counts

NIBRS Categories (Part 1 Selected)		7 Day Comparison			28 Day Comparison			YTD Comparison		
		Current	Prior	Percent	Current	Prior	Percent	Current	Prior	Percent
<b>Violent</b>	Criminal Homicide	0	0		0	0		0	2	-100.00%
	Rape	0	1	-100.00%	3	2	50.00%	31	24	29.17%
	Robbery - Commercial	0	0		0	0		3	2	50.00%
	Robbery - Person	0	0		2	6	-66.67%	25	20	25.00%
	Aggravated Assault - Non DV	0	0		2	5	-60.00%	60	56	7.14%
	Aggravated Assault - DV	1	2	-50.00%	3	6	-50.00%	55	38	44.74%
<b>Violent Total:</b>		1	3	-66.67%	10	19	-47.37%	174	142	22.54%
<b>Property</b>	Burglary - Residential	1	0		6	11	-45.45%	70	94	-25.53%
	Burglary Garage	0	1	-100.00%	2	3	-33.33%	30	31	-3.23%
	Burglary Commercial	2	0		7	8	-12.50%	63	70	-10.00%
	Larceny	11	18	-38.89%	61	63	-3.17%	739	832	-11.18%
	Vehicle Theft	1	3	-66.67%	10	8	25.00%	122	142	-14.08%
	Arson	0	0		0	1	-100.00%	18	11	63.64%
<b>Property Total:</b>		15	22	-31.82%	86	94	-8.51%	1042	1180	-11.69%
<b>Preliminary Part 1 Crime Totals:</b>		16	25	-36.00%	96	113	-15.04%	1216	1322	-8.02%
<b>Current 7 Day Period:</b>		11/28/2021 - 12/4/2021			<b>Prior 7 Day Period:</b>		11/21/2021 - 11/27/2021			
<b>Current 28 Day Period:</b>		11/7/2021 - 12/4/2021			<b>Prior 28 Day Period:</b>		10/10/2021 - 11/6/2021			
<b>Current YTD Day Period:</b>		1/1/2021 - 12/4/2021			<b>Prior YTD Period:</b>		1/1/2020 - 12/4/2020			


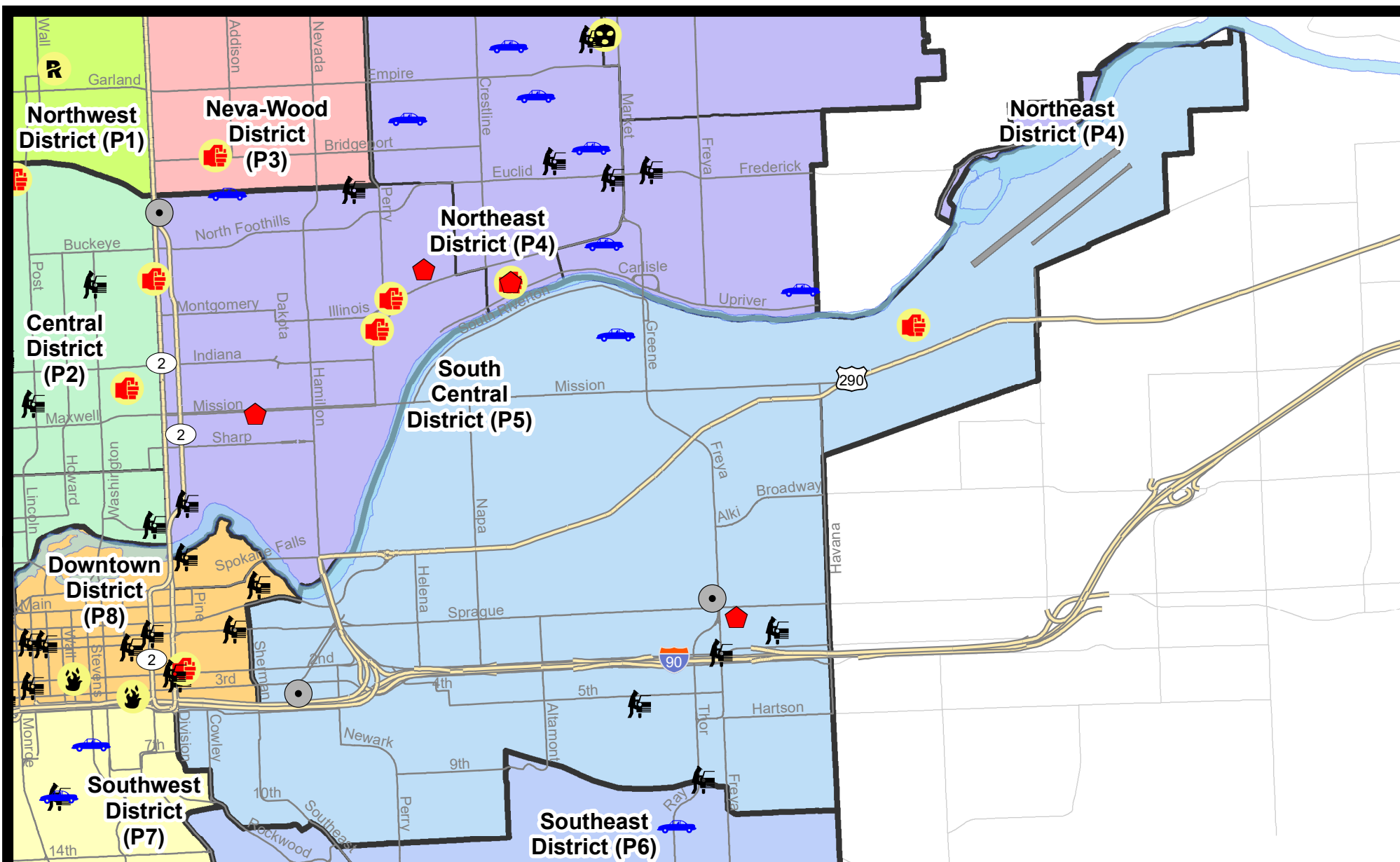
Prepared by SPD Crime Analysis Office - Monday, December 6, 2021

**NOTE:** SPD moved from UCR to the NIBRS reporting standard on 10/4/16 following the transition to a new RMS System. [Numbers on CompStat reports prior to this date should not be used as a comparison to those on this report.](#) Additional info on these reporting standards can be found on the FBI website: <https://ucr.fbi.gov/nibrs-overview>

This chart represents Preliminary counts of selected crime categories from Police Case Reports. Full statistical analysis to determine the confidence level of this data has not been performed. The % change columns on the preliminary counts differ from the percentage change on the NIBRS crime report, sometimes significantly. The CompStat report is designed for operational use and includes only selected NIBRS categories and coding less complex than full NIBRS rules. Official statistics for these and other NIBRS categories can be found on WASPC & FBI websites once available.



**Note:** On 2/10/21 a portion of the Police Block SPC5EC became part of the Downtown Precinct (SPD8EC); Consequently activity in P5 will appear lower if compared to printed CompStat reports prior to 2/10/21



**City of Spokane**  
**South Central District (P5)**  
**Selected**  
**Crime Types**  
**2021-11-28 to 2021-12-04**

Prepared By:  
**Crime Analysis Unit**  
**Spokane Police Department**

**Legend**

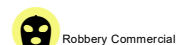
**NIBRS Events**



Criminal Homicide



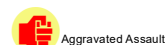
Rape



Robbery Commercial



Robbery Person



Aggravated Assault



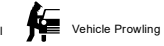
Burglary Residential



Burglary Garage



Burglary Commercial



Vehicle Prowling



Vehicle Theft



Arson

Cases Represent LERMS Crime Codes

Points may indicate multiple events

Note: Veh Prowl is only Larceny category displayed



For Additional Information on Incidents  
 pertaining to an Area, Trend, or Pattern  
 Contact Information Analysis

0 0.2 0.4 0.6 0.8 1 Miles



**THIS IS NOT A LEGAL DOCUMENT:**  
 The information shown on this map is compiled  
 from various sources and is subject to constant  
 revision. Information shown on this map should  
 not be used to determine the location of facilities  
 in relationship to property lines, section lines,  
 streets, etc.

Sunday - Saturday

SE - South Central District (P5)

11/28/2021 TO 12/4/2021



<b><u>A/C</u></b>	<b><u>Offense Statute</u></b>	<b><u>Address</u></b>	<b><u>Reported Date</u></b>	<b><u>Dist</u></b>
<b><u>SPC5EC</u></b>				
C	BURGLARY 2D COMMERCIAL	800 E 3RD AVE	12/2/2021	P6
C	BURGLARY 2D COMMERCIAL	0 N FREYA ST	12/4/2021	P6
C	BURGLARY 2D FENCED AREA	E 1ST AVE / S REGAL ST	11/30/2021	P6
C	RESIDENTIAL BURGLARY	3700 E 1ST AVE	12/1/2021	P6
C	THEFT 2D FROM MOTOR VEHICLE	3400 E 11TH AVE	11/30/2021	
C	THEFT 2D FROM MOTOR VEHICLE	500 S FISKE ST	12/1/2021	
C	THEFT 3D ALL OTHER	400 S THOR ST	11/28/2021	P6
C	THEFT 3D FROM BUILDING	800 E HARTSON AVE	12/4/2021	
C	THEFT 3D FROM MOTOR VEHICLE	4000 E PACIFIC AVE	12/1/2021	P5
C	THEFT 3D SHOPLIFTING	400 S THOR ST	11/28/2021	P5
C	THEFT 3D VEHICLE PARTS AND ACCESSORIES	600 E RIVERSIDE AVE	12/3/2021	P5
C	THEFT OF A FIREARM FROM MOTOR VEHICLE	E 2ND AVE / S FREYA ST	11/29/2021	P5
<b><u>SPC5GP</u></b>				
C	ASSAULT 2D	1900 N WATERWORKS ST	11/29/2021	P4
C	THEFT 3D ALL OTHER	1800 N GREENE ST	12/2/2021	
C	THEFT 3D FROM BUILDING	2400 E BOONE AVE	11/28/2021	P5
A	THEFT OF MOTOR VEHICLE	3000 E BALDWIN AVE	12/2/2021	P6



POLICE SUMMARY - Ending: Saturday, December 4, 2021



## SE - Southeast District (P6)

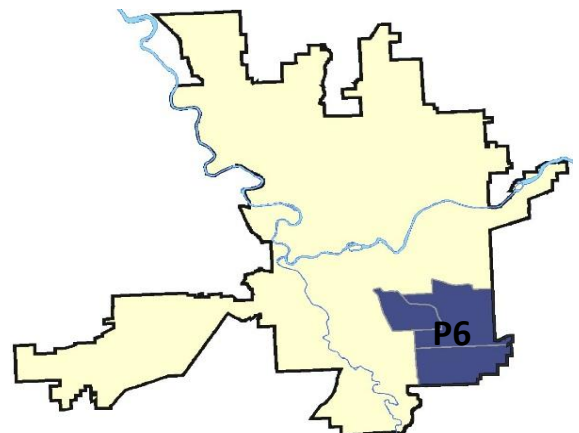
### Preliminary IBR Counts

NIBRS Categories (Part 1 Selected)		7 Day Comparison			28 Day Comparison			YTD Comparison		
		Current	Prior	Percent	Current	Prior	Percent	Current	Prior	Percent
<b>Violent</b>	Criminal Homicide	0	0		0	0		0	1	-100.00%
	Rape	0	0		1	1	0.00%	9	12	-25.00%
	Robbery - Commercial	0	1	-100.00%	2	0		3	5	-40.00%
	Robbery - Person	0	0		0	0		3	6	-50.00%
	Aggravated Assault - Non DV	1	0		3	4	-25.00%	20	15	33.33%
	Aggravated Assault - DV	0	0		1	3	-66.67%	18	17	5.88%
<b>Violent Total:</b>		1	1	0.00%	7	8	-12.50%	53	56	-5.36%
<b>Property</b>	Burglary - Residential	0	0		1	6	-83.33%	52	56	-7.14%
	Burglary Garage	2	1	100.00%	4	6	-33.33%	44	88	-50.00%
	Burglary Commercial	0	0		1	0		14	19	-26.32%
	Larceny	19	14	35.71%	50	40	25.00%	471	604	-22.02%
	Vehicle Theft	2	0		4	11	-63.64%	63	57	10.53%
	Arson	0	0		0	0		4	5	-20.00%
<b>Property Total:</b>		23	15	53.33%	60	63	-4.76%	648	829	-21.83%
<b>Preliminary Part 1 Crime Totals:</b>		24	16	50.00%	67	71	-5.63%	701	885	-20.79%
<b>Current 7 Day Period:</b>		11/28/2021 - 12/4/2021			<b>Prior 7 Day Period:</b>		11/21/2021 - 11/27/2021			
<b>Current 28 Day Period:</b>		11/7/2021 - 12/4/2021			<b>Prior 28 Day Period:</b>		10/10/2021 - 11/6/2021			
<b>Current YTD Day Period:</b>		1/1/2021 - 12/4/2021			<b>Prior YTD Period:</b>		1/1/2020 - 12/4/2020			

Prepared by SPD Crime Analysis Office - Monday, December 6, 2021

**NOTE:** SPD moved from UCR to the NIBRS reporting standard on 10/4/16 following the transition to a new RMS System. [Numbers on CompStat reports prior to this date should not be used as a comparison to those on this report.](#) Additional info on these reporting standards can be found on the FBI website: <https://ucr.fbi.gov/nibrs-overview>

This chart represents Preliminary counts of selected crime categories from Police Case Reports. Full statistical analysis to determine the confidence level of this data has not been performed. The % change columns on the preliminary counts differ from the percentage change on the NIBRS crime report, sometimes significantly. The CompStat report is designed for operational use and includes only selected NIBRS categories and coding less complex than full NIBRS rules. Official statistics for these and other NIBRS categories can be found on WASPC & FBI websites once available.





Sunday - Saturday

SE - Southeast District (P6)

11/28/2021 TO 12/4/2021



<u>A/C</u>	<u>Offense Statute</u>	<u>Address</u>	<u>Reported Date</u>	<u>Dist</u>
<b><u>SPC6LH</u></b>				
A	BURGLARY 2D GARAGE	3600 S SMITH ST	12/1/2021	P6
A	BURGLARY 2D GARAGE	2800 E 37TH AVE	12/1/2021	P6
C	MAIL THEFT	3600 S SMITH ST	11/29/2021	P6
C	THEFT 1D FROM MOTOR VEHICLE	3200 E 21ST AVE	12/2/2021	
C	THEFT 3D ALL OTHER	3600 S SMITH ST	11/30/2021	P6
C	THEFT 3D ALL OTHER	3000 E 30TH AVE	12/4/2021	
C	THEFT 3D FROM MOTOR VEHICLE	2800 E 37TH AVE	12/2/2021	
C	THEFT 3D VEHICLE PARTS AND ACCESSORIES	3000 E 29TH AVE	12/2/2021	
C	THEFT OF A FIREARM FROM MOTOR VEHICLE	2800 E 29TH AVE	11/29/2021	P6
C	THEFT OF MOTOR VEHICLE	1300 S RAY ST	11/28/2021	P6
<b><u>SPC6RW</u></b>				
C	THEFT 1D FROM MOTOR VEHICLE	1400 E PINECREST RD	12/1/2021	
C	THEFT 2D FROM MOTOR VEHICLE	600 E 25TH AVE	12/1/2021	P5
C	THEFT 3D FROM MOTOR VEHICLE	600 E 22ND AVE	12/2/2021	P6
C	THEFT 3D FROM MOTOR VEHICLE	1600 E 19TH AVE	12/2/2021	
<b><u>SPC6SG</u></b>				
C	THEFT 2D FROM MOTOR VEHICLE	4400 S PITTSBURG ST	11/28/2021	
C	THEFT 3D ALL OTHER	5100 S HOGAN LN	11/30/2021	
C	THEFT 3D ALL OTHER	5100 S PITTSBURG ST	12/2/2021	
C	THEFT 3D ALL OTHER	2400 E 48TH AVE	12/4/2021	
C	THEFT 3D CITY ALL OTHER	5100 S HOGAN LN	12/2/2021	P7
C	THEFT 3D FROM BUILDING	3800 E 47TH AVE	12/2/2021	
C	THEFT 3D FROM MOTOR VEHICLE	5100 S REGAL ST	11/30/2021	
C	THEFT 3D SHOPLIFTING	3100 E PALOUSE HWY	12/2/2021	P6
C	THEFT OF MOTOR VEHICLE	3200 E 55TH AVE	11/30/2021	P6
C	VEHICULAR ASSAULT	E 43RD AVE / S FISKE ST	12/3/2021	P6

POLICE SUMMARY - Ending: Saturday, December 4, 2021



## SW - Southwest District (P7)

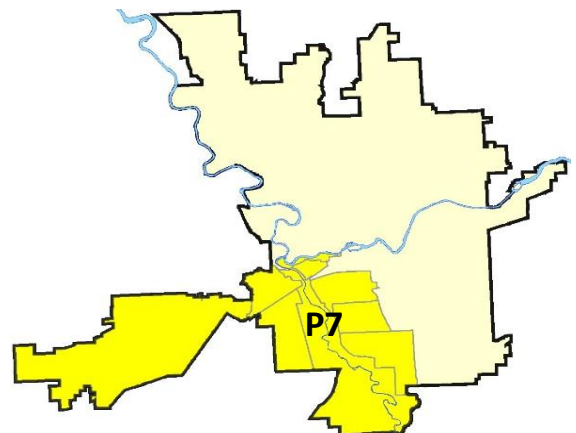
### Preliminary IBR Counts

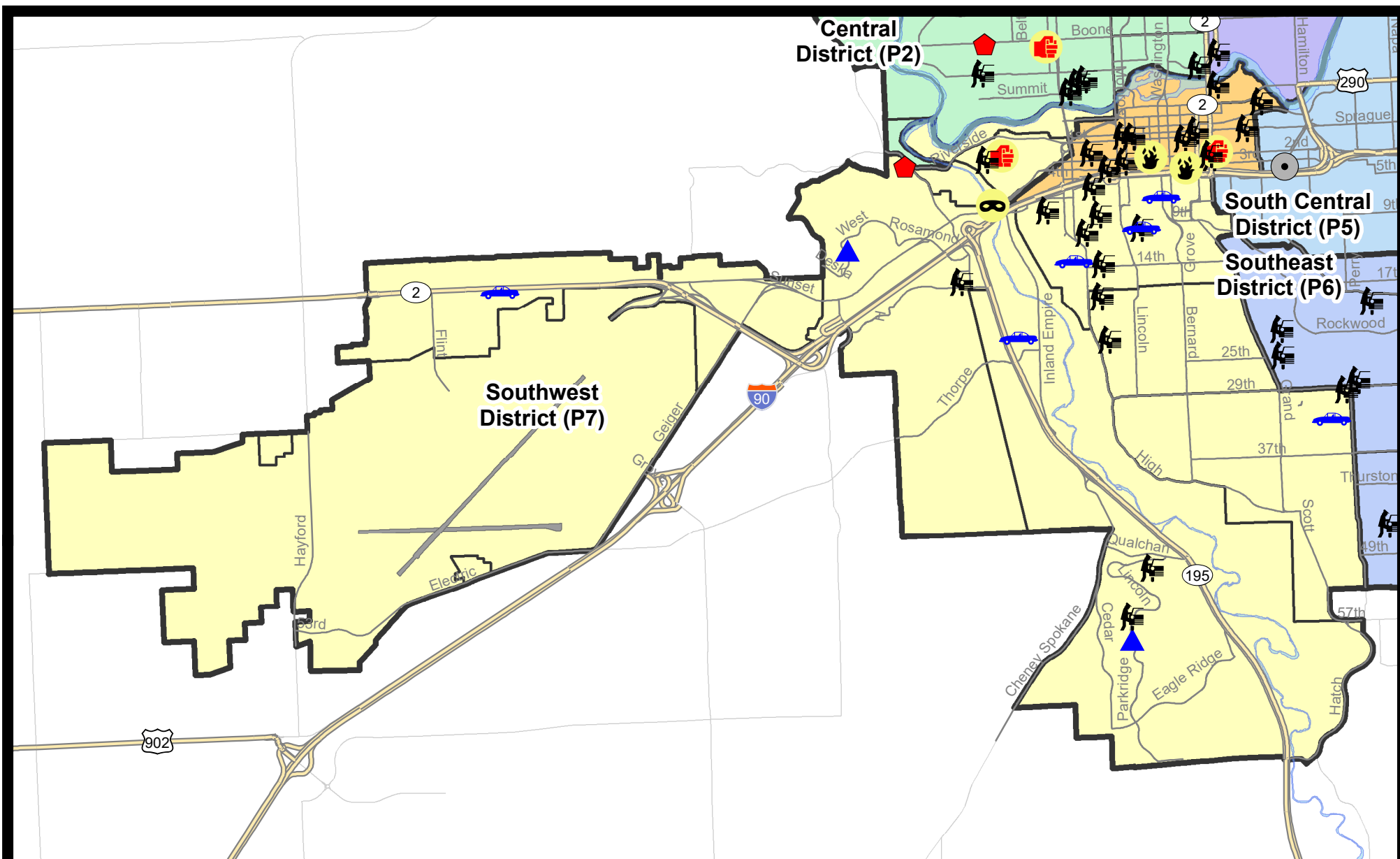
NIBRS Categories (Part 1 Selected)		7 Day Comparison			28 Day Comparison			YTD Comparison		
		Current	Prior	Percent	Current	Prior	Percent	Current	Prior	Percent
<b>Violent</b>	Criminal Homicide	0	1	-100.00%	1	0		3	1	200.00%
	Rape	0	1	-100.00%	1	3	-66.67%	33	30	10.00%
	Robbery - Commercial	0	0		0	0		3	2	50.00%
	Robbery - Person	1	0		1	1	0.00%	12	24	-50.00%
	Aggravated Assault - Non DV	0	0		0	7	-100.00%	46	47	-2.13%
	Aggravated Assault - DV	1	0		4	1	300.00%	42	31	35.48%
<b>Violent Total:</b>		2	2	0.00%	7	12	-41.67%	139	135	2.96%
<b>Property</b>	Burglary - Residential	1	4	-75.00%	9	5	80.00%	91	113	-19.47%
	Burglary Garage	2	1	100.00%	4	1	300.00%	54	78	-30.77%
	Burglary Commercial	0	0		1	2	-50.00%	41	51	-19.61%
	Larceny	20	39	-48.72%	93	73	27.40%	950	1230	-22.76%
	Vehicle Theft	6	5	20.00%	17	13	30.77%	141	142	-0.70%
	Arson	0	0		0	1	-100.00%	7	13	-46.15%
<b>Property Total:</b>		29	49	-40.82%	124	95	30.53%	1284	1627	-21.08%
<b>Preliminary Part 1 Crime Totals:</b>		31	51	-39.22%	131	107	22.43%	1423	1762	-19.24%
<b>Current 7 Day Period:</b>		11/28/2021 - 12/4/2021			<b>Prior 7 Day Period:</b>		11/21/2021 - 11/27/2021			
<b>Current 28 Day Period:</b>		11/7/2021 - 12/4/2021			<b>Prior 28 Day Period:</b>		10/10/2021 - 11/6/2021			
<b>Current YTD Day Period:</b>		1/1/2021 - 12/4/2021			<b>Prior YTD Period:</b>		1/1/2020 - 12/4/2020			

Prepared by SPD Crime Analysis Office - Monday, December 6, 2021

**NOTE:** SPD moved from UCR to the NIBRS reporting standard on 10/4/16 following the transition to a new RMS System. [Numbers on CompStat reports prior to this date should not be used as a comparison to those on this report.](#) Additional info on these reporting standards can be found on the FBI website: <https://ucr.fbi.gov/nibrs-overview>

This chart represents Preliminary counts of selected crime categories from Police Case Reports. Full statistical analysis to determine the confidence level of this data has not been performed. The % change columns on the preliminary counts differ from the percentage change on the NIBRS crime report, sometimes significantly. The CompStat report is designed for operational use and includes only selected NIBRS categories and coding less complex than full NIBRS rules. Official statistics for these and other NIBRS categories can be found on WASPC & FBI websites once available.

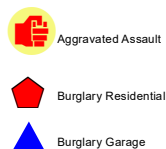





**City of Spokane**  
**Southwest District (P7)**  
**Selected**  
**Crime Types**  
**2021-11-28 to 2021-12-04**  
 Prepared By:  
 Crime Analysis Unit  
 Spokane Police Department

#### Legend

##### NIBRS Events



Cases Represent LERMS Crime Codes  
 Points may indicate multiple events  
 Note: Veh Prowl is only Larceny category displayed



For Additional Information on Incidents  
 pertaining to an Area, Trend, or Pattern  
 Contact Information Analysis

0 0.2 0.4 0.6 0.8 1 1.2 1.4 1.6 Miles



**THIS IS NOT A LEGAL DOCUMENT:**  
 The information shown on this map is compiled  
 from various sources and is subject to constant  
 revision. Information shown on this map should  
 not be used to determine the location of facilities  
 in relationship to property lines, section lines,  
 streets, etc.



Sunday - Saturday

SE - Southwest District (P7)

11/28/2021 TO 12/4/2021



<u>A/C</u>	<u>Offense Statute</u>	<u>Address</u>	<u>Reported Date</u>	<u>Dist</u>
<b><u>SPD7BA</u></b>				
C	ASSAULT 3D WEAPON OR NEGLIGENT INJURY	2200 W PACIFIC AVE	12/4/2021	P7
C	THEFT 3D FROM MOTOR VEHICLE	100 S POPLAR ST	11/30/2021	P7
<b><u>SPD7CH</u></b>				
C	MAIL THEFT	700 S OAK ST	12/1/2021	P7
C	THEFT 2D FROM BUILDING	100 W 8TH AVE	11/28/2021	P7
C	THEFT 2D FROM MOTOR VEHICLE	1300 S JEFFERSON ST	11/29/2021	P7
C	THEFT 3D FROM BUILDING	1700 W 15TH AVE	11/29/2021	
C	THEFT 3D FROM BUILDING	700 S LINCOLN PL	12/4/2021	
C	THEFT 3D FROM MOTOR VEHICLE	700 W CLIFF DR	11/28/2021	P7
C	THEFT 3D FROM MOTOR VEHICLE	1200 W 5TH AVE	12/2/2021	P7
C	THEFT 3D FROM MOTOR VEHICLE	1200 W 8TH AVE	12/3/2021	P5
C	THEFT 3D FROM MOTOR VEHICLE	1700 W 7TH AVE	12/2/2021	
C	THEFT 3D SHOPLIFTING	1500 W 10TH AVE	11/30/2021	P7
C	THEFT 3D VEHICLE PARTS AND ACCESSORIES	1800 W 9TH AVE	11/30/2021	P5
C	THEFT OF A FIREARM FROM MOTOR VEHICLE	900 S CEDAR ST	12/3/2021	P7
C	THEFT OF MOTOR VEHICLE	600 S STEVENS ST	11/30/2021	P5
A	THEFT OF MOTOR VEHICLE	700 W CLIFF DR	11/28/2021	P7
C	THEFT OF MOTOR VEHICLE	1500 W 13TH AVE	12/4/2021	P7
<b><u>SPD7CS</u></b>				
C	THEFT 3D FROM MOTOR VEHICLE	1300 E 29TH AVE	11/30/2021	P7
C	THEFT OF MOTOR VEHICLE	1100 E 33RD AVE	12/2/2021	P6
<b><u>SPD7GT</u></b>				
C	THEFT 1D FROM MOTOR VEHICLE	2700 W 15TH AVE	11/30/2021	
<b><u>SPD7LC</u></b>				
C	BURGLARY 2D GARAGE	5700 S RAVENCREST DR	12/1/2021	P7
C	ROBBERY 1D PERSON	2300 W SUNSET BLVD	12/2/2021	P7
C	THEFT 3D ALL OTHER	2100 S INLAND EMPIRE WAY	12/1/2021	P7
C	THEFT 3D FROM MOTOR VEHICLE	900 W QUALCHAN LN	12/1/2021	
C	THEFT 3D FROM MOTOR VEHICLE	5400 S RAVENCREST CIR	12/2/2021	
C	THEFT OF MOTOR VEHICLE	2300 W 16TH AVE	12/3/2021	P7
<b><u>SPD7MC</u></b>				
C	THEFT 2D FROM MOTOR VEHICLE	1200 W 17TH AVE	11/29/2021	P7
A	THEFT 3D FROM MOTOR VEHICLE	2100 S JEFFERSON ST	11/29/2021	
<b><u>SPD7WH</u></b>				
C	BURGLARY 2D GARAGE	1000 S WESTCLIFF PL	11/29/2021	P7
C	RESIDENTIAL BURGLARY	3300 W 2ND AVE	11/30/2021	P7



**A/C**   **Offense Statute**

**Address**

**Reported Date**

**Dist**

**SPD7WP**

C   THEFT OF MOTOR VEHICLE

8300 W   SUNSET HWY

12/2/2021

P7

# SPOKANE POLICE DEPARTMENT

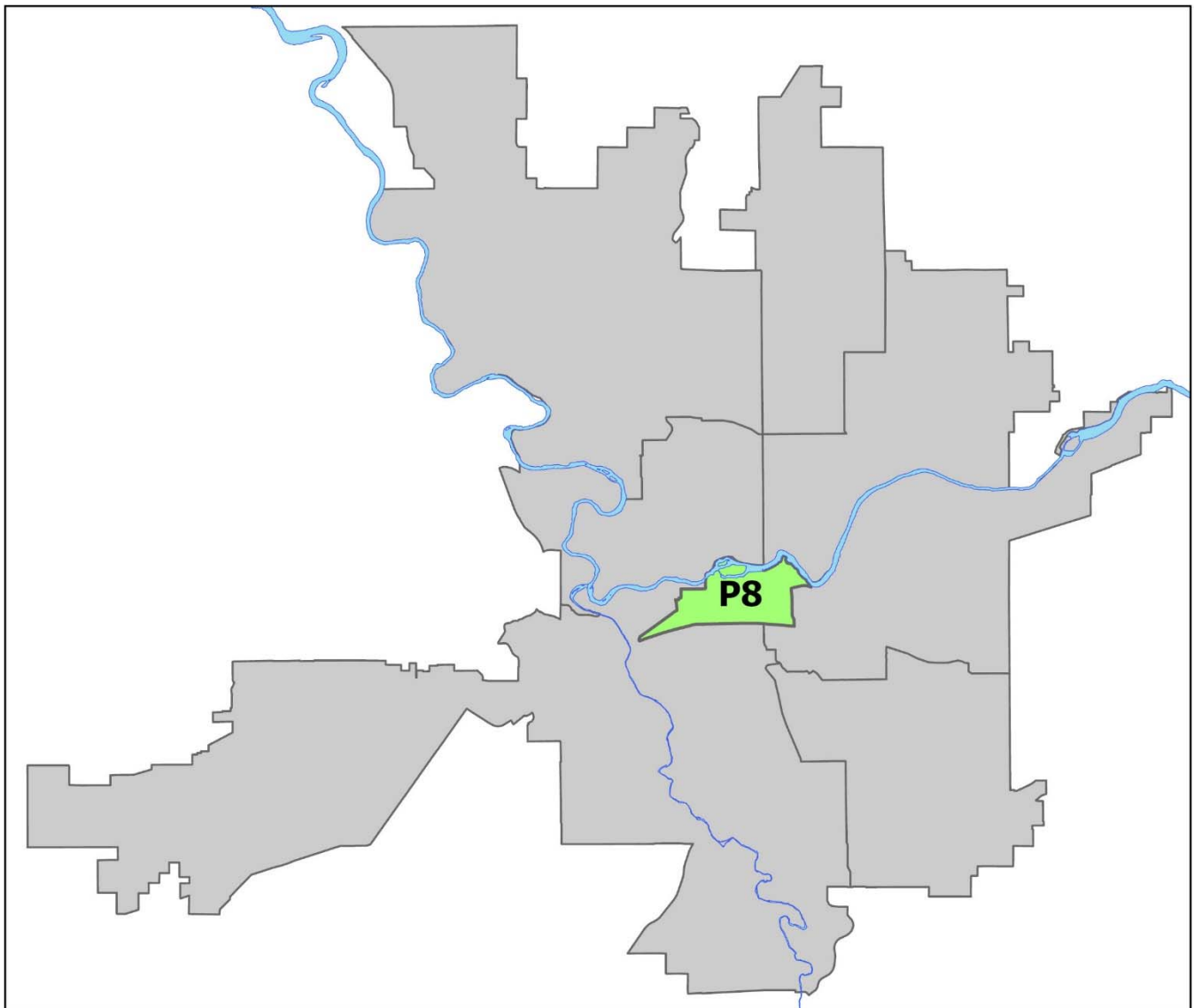
## DOWNTOWN

## Police Service Area



PSA Commander

**Captain David Singley**



POLICE SUMMARY - Ending: Saturday, December 4, 2021

## ***DOWNTOWN PRECINCT (P8)***



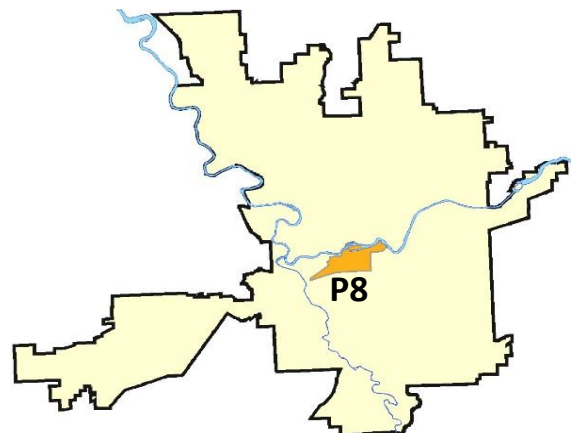
### Preliminary IBR Counts

NIBRS Categories (Part 1 Selected)		7 Day Comparison			28 Day Comparison			YTD Comparison		
		Current	Prior	Percent	Current	Prior	Percent	Current	Prior	Percent
<b>Violent</b>	Criminal Homicide	0	0		0	1	-100.00%	3	3	0.00%
	Rape	0	1	-100.00%	2	0		23	23	0.00%
	Robbery - Commercial	0	0		2	0		12	7	71.43%
	Robbery - Person	1	2	-50.00%	3	4	-25.00%	42	57	-26.32%
	Aggravated Assault - Non DV	1	1	0.00%	8	7	14.29%	108	95	13.68%
	Aggravated Assault - DV	0	0		1	2	-50.00%	18	16	12.50%
<b>Violent Total:</b>		2	4	-50.00%	16	14	14.29%	206	201	2.49%
<b>Property</b>	Burglary - Residential	0	2	-100.00%	3	1	200.00%	34	25	36.00%
	Burglary Garage	0	2	-100.00%	2	2	0.00%	10	6	66.67%
	Burglary Commercial	0	2	-100.00%	9	13	-30.77%	109	99	10.10%
	Larceny	19	16	18.75%	81	74	9.46%	857	788	8.76%
	Vehicle Theft	0	2	-100.00%	7	6	16.67%	71	61	16.39%
	Arson	2	1	100.00%	5	0		19	12	58.33%
<b>Property Total:</b>		21	25	-16.00%	107	96	11.46%	1100	991	11.00%
<b>Preliminary Part 1 Crime Totals:</b>		23	29	-20.69%	123	110	11.82%	1306	1192	9.56%
<b>Current 7 Day Period:</b>		11/28/2021 - 12/4/2021			<b>Prior 7 Day Period:</b>		11/21/2021 - 11/27/2021			
<b>Current 28 Day Period:</b>		11/7/2021 - 12/4/2021			<b>Prior 28 Day Period:</b>		10/10/2021 - 11/6/2021			
<b>Current YTD Day Period:</b>		1/1/2021 - 12/4/2021			<b>Prior YTD Period:</b>		1/1/2020 - 12/4/2020			

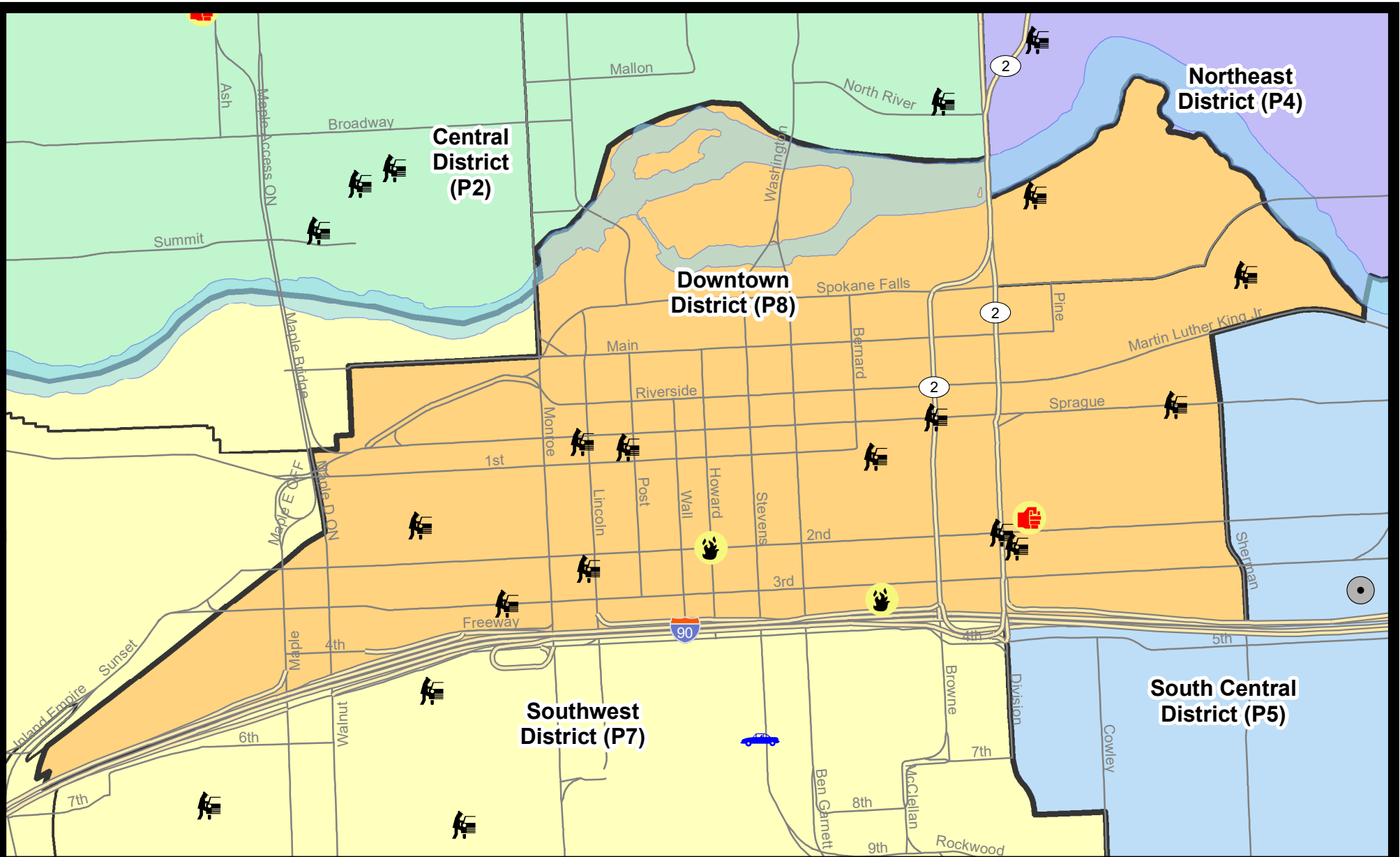
Prepared by SPD Crime Analysis Office - Monday, December 6, 2021

**NOTE:** SPD moved from UCR to the NIBRS reporting standard on 10/4/16 following the transition to a new RMS System. [Numbers on CompStat reports prior to this date should not be used as a comparison to those on this report.](#) Additional info on these reporting standards can be found on the FBI website: <https://ucr.fbi.gov/nibrs-overview>

This chart represents Preliminary counts of selected crime categories from Police Case Reports. Full statistical analysis to determine the confidence level of this data has not been performed. The % change columns on the preliminary counts differ from the percentage change on the NIBRS crime report, sometimes significantly. The CompStat report is designed for operational use and includes only selected NIBRS categories and coding less complex than full NIBRS rules. Official statistics for these and other NIBRS categories can be found on WASPC & FBI websites once available.



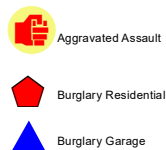

**Note:** On 2/10/21 a portion of the Police Block SPC5EC became part of the Downtown Precinct (SPD8EC); Consequently activity in P8 will appear higher if compared to printed CompStat reports prior to 2/10/21



**City of Spokane**  
**Downtown District (P8)**  
**Selected**  
**Crime Types**  
**2021-11-28 to 2021-12-04**  
 Prepared By:  
 Crime Analysis Unit  
 Spokane Police Department

**Legend**

**NIBRS Events**



Cases Represent LERMS Crime Codes  
 Points may indicate multiple events  
 Note: Veh Prowl is only Larceny category displayed



For Additional Information on Incidents  
 pertaining to an Area, Trend, or Pattern  
 Contact Information Analysis

0 0.2 Miles



**THIS IS NOT A LEGAL DOCUMENT:**  
 The information shown on this map is compiled  
 from various sources and is subject to constant  
 revision. Information shown on this map should  
 not be used to determine the location of facilities  
 in relationship to property lines, section lines,  
 streets, etc.



Sunday - Saturday

SW - Downtown District (P8)

11/28/2021 TO 12/4/2021



<u>A/C</u>	<u>Offense Statute</u>	<u>Address</u>	<u>Reported Date</u>	<u>Dist</u>
<b>SPD8EC</b>				
C	ASSAULT 3D WEAPON OR NEGLIGENT INJURY	100 S DIVISION ST	12/2/2021	P7
C	ROBBERY 2D PERSON	100 S DIVISION ST	12/2/2021	P8
C	THEFT 2D FROM MOTOR VEHICLE	E 2ND AVE / S DIVISION ST	11/29/2021	P8
C	THEFT 2D FROM MOTOR VEHICLE	200 S DIVISION ST	11/28/2021	P8
C	THEFT 2D FROM MOTOR VEHICLE	E SPRAGUE AVE / S GRANT ST	11/30/2021	P8
C	THEFT 3D FROM MOTOR VEHICLE	400 E SPOKANE FALLS BLVD	12/2/2021	
<b>SPD8RS</b>				
C	ARSON 2D	200 W 3RD AVE	12/2/2021	P8
C	ARSON 2D	W 2ND AVE / S HOWARD ST	12/4/2021	P8
C	IBR Purposes Only - All Other Larceny	W 2ND AVE / S WALL ST	11/30/2021	P8
C	THEFT 1D ALL OTHER	0 W 3RD AVE	12/2/2021	P8
C	THEFT 2D ALL OTHER	700 W MAIN AVE	11/30/2021	P8
C	THEFT 2D FROM BUILDING	200 W RIVERSIDE AVE	12/2/2021	P8
C	THEFT 2D FROM MOTOR VEHICLE	900 W SPRAGUE AVE	11/29/2021	
C	THEFT 2D FROM MOTOR VEHICLE	100 S ADAMS ST	12/2/2021	
C	THEFT 3D CITY FROM MOTOR VEHICLE	200 S LINCOLN ST	12/3/2021	P8
C	THEFT 3D FROM MOTOR VEHICLE	200 W 1ST AVE	11/28/2021	P8
C	THEFT 3D FROM MOTOR VEHICLE	400 N RIVERPOINT BLVD	12/1/2021	P8
C	THEFT 3D FROM MOTOR VEHICLE	N BROWNE ST / W SPRAGUE AVE	12/2/2021	P8
C	THEFT 3D FROM MOTOR VEHICLE	0 S POST ST	12/4/2021	
C	THEFT 3D FROM MOTOR VEHICLE	S MADISON ST / W 3RD AVE	12/4/2021	
C	THEFT 3D SHOPLIFTING	600 W MAIN AVE	12/4/2021	
C	THEFT 3D VEHICLE PARTS AND ACCESSORIES	200 W 1ST AVE	11/28/2021	P8
C	THEFT OF A FIREARM FROM BUILDING	0 W 3RD AVE	11/28/2021	P8

POLICE SUMMARY - Ending: Saturday, December 4, 2021



## Other Jurisdiction or Unk District

### Preliminary IBR Counts

NIBRS Categories (Part 1 Selected)		7 Day Comparison			28 Day Comparison			YTD Comparison		
		Current	Prior	Percent	Current	Prior	Percent	Current	Prior	Percent
<b>Violent</b>	Criminal Homicide	0	0		0	0		0	0	
	Rape	0	0		0	0		5	2	150.00%
	Robbery - Commercial	0	0		0	0		0	1	-100.00%
	Robbery - Person	0	0		0	0		0	0	
	Aggravated Assault - Non DV	0	1	-100.00%	1	0		2	5	-60.00%
	Aggravated Assault - DV	0	0		1	0		1	5	-80.00%
<b>Violent Total:</b>		0	1	-100.00%	2	0		8	13	-38.46%
<b>Property</b>	Burglary - Residential	0	0		0	0		0	0	
	Burglary Garage	0	0		1	0		2	0	
	Burglary Commercial	0	0		0	0		0	0	
	Larceny	3	0		6	5	20.00%	27	29	-6.90%
	Vehicle Theft	0	0		0	0		7	5	40.00%
	Arson	0	0		0	0		0	1	-100.00%
<b>Property Total:</b>		3	0		7	5	40.00%	36	35	2.86%
<b>Preliminary Part 1 Crime Totals:</b>		3	1	200.00%	9	5	80.00%	44	48	-8.33%
<b>Current 7 Day Period:</b>		11/28/2021 - 12/4/2021			<b>Prior 7 Day Period:</b>		11/21/2021 - 11/27/2021			
<b>Current 28 Day Period:</b>		11/7/2021 - 12/4/2021			<b>Prior 28 Day Period:</b>		10/10/2021 - 11/6/2021			
<b>Current YTD Day Period:</b>		1/1/2021 - 12/4/2021			<b>Prior YTD Period:</b>		1/1/2020 - 12/4/2020			

Prepared by SPD Crime Analysis Office - Monday, December 6, 2021

**NOTE:** SPD moved from UCR to the NIBRS reporting standard on 10/4/16 following the transition to a new RMS System. [Numbers on CompStat reports prior to this date should not be used as a comparison to those on this report.](#) Additional info on these reporting standards can be found on the FBI website: <https://ucr.fbi.gov/nibrs-overview>

This chart represents Preliminary counts of selected crime categories from Police Case Reports. Full statistical analysis to determine the confidence level of this data has not been performed. The % change columns on the preliminary counts differ from the percentage change on the NIBRS crime report, sometimes significantly. The CompStat report is designed for operational use and includes only selected NIBRS categories and coding less complex than full NIBRS rules. Official statistics for these and other NIBRS categories can be found on WASPC & FBI websites once available.

Sunday - Saturday

Other Jurisdiction/Unk District

11/28/2021 TO 12/4/2021



<u>A/C</u>	<u>Offense Statute</u>	<u>Address</u>	<u>Reported Date</u>	<u>Dist</u>
<b><u>SC07</u></b>				
C	THEFT 3D FROM BUILDING	4600 E WABASH AVE	12/1/2021	
<b><u>SC13</u></b>				
C	THEFT 3D FROM MOTOR VEHICLE	6700 N ATLANTIC ST	11/29/2021	
C	THEFT 3D SHOPLIFTING	8100 N DIVISION ST	12/2/2021	