

SPOKANE POLICE DEPARTMENT

PRELIMINARY CITYWIDE **IBR** CRIME REPORT



Preliminary IBR Counts

CHIEF OF POLICE

Craig Meidl

Period Ending: Saturday, November 20, 2021

NIBRS Categories (Part 1 Selected)		7 Day Comparison			28 Day Comparison			YTD Comparison		
		Current	Prior	Percent	Current	Prior	Percent	Current	Prior	Percent
Violent	Criminal Homicide	0	0		0	3	-100.00%	11	17	-35.29%
	Rape	3	3	0.00%	12	18	-33.33%	228	197	15.74%
	Robbery - Commercial	2	3	-33.33%	12	4	200.00%	64	57	12.28%
	Robbery - Person	1	3	-66.67%	14	10	40.00%	177	200	-11.50%
	Aggravated Assault - Non DV	10	7	42.86%	47	45	4.44%	479	430	11.40%
	Aggravated Assault - DV	4	6	-33.33%	24	29	-17.24%	322	272	18.38%
Violent Total:		20	22	-9.09%	109	109	0.00%	1281	1173	9.21%
Property	Burglary - Residential	16	15	6.67%	70	63	11.11%	692	740	-6.49%
	Burglary Garage	9	6	50.00%	34	34	0.00%	388	533	-27.20%
	Burglary Commercial	17	14	21.43%	52	48	8.33%	445	430	3.49%
	Larceny	155	179	-13.41%	688	650	5.85%	7401	8455	-12.47%
	Vehicle Theft	32	30	6.67%	117	108	8.33%	1048	1057	-0.85%
	Arson	2	0		4	11	-63.64%	103	101	1.98%
Property Total:		231	244	-5.33%	965	914	5.58%	10077	11316	-10.95%
Preliminary Part 1 Crime Totals:		251	266	-5.64%	1074	1023	4.99%	11358	12489	-9.06%
Current 7 Day Period:		11/14/2021 - 11/20/2021			Prior 7 Day Period:		11/7/2021 - 11/13/2021			
Current 28 Day Period:		10/24/2021 - 11/20/2021			Prior 28 Day Period:		9/26/2021 - 10/23/2021			
Current YTD Day Period:		1/1/2021 - 11/20/2021			Prior YTD Period:		1/1/2020 - 11/20/2020			

Prepared by SPD Crime Analysis Office - Monday, November 22, 2021

NOTE: SPD moved from UCR to the NIBRS reporting standard on 10/4/16 following the transition to a new RMS System. [Numbers on CompStat reports prior to this date should not be used as a comparison to those on this report.](#) Additional info on these reporting standards can be found on the FBI website: <https://ucr.fbi.gov/nibrs-overview>

This chart represents Preliminary counts of selected crime categories from Police Case Reports. Full statistical analysis to determine the confidence level of this data has not been performed. The % change columns on the preliminary counts differ from the percentage change on the NIBRS crime report, sometimes significantly. The CompStat report is designed for operational use and includes only selected NIBRS categories and coding less complex than full NIBRS rules. Official statistics for these and other NIBRS categories can be found on WASPC & FBI websites once available.



SPOKANE POLICE DEPARTMENT



NORTH **Police Service Area**

PSA Commander

Captain Mark Griffiths

Northwest District (P1)

Central District (P2)

Neva-Wood District (P3)

Northeast District (P4)



POLICE SUMMARY - Ending: Saturday, November 20, 2021

NORTH PRECINCT (P1, P2, P3, and P4)



Preliminary IBR Counts

NIBRS Categories (Part 1 Selected)		7 Day Comparison			28 Day Comparison			YTD Comparison		
		Current	Prior	Percent	Current	Prior	Percent	Current	Prior	Percent
Violent	Criminal Homicide	0	0		0	2	-100.00%	6	10	-40.00%
	Rape	2	0		3	12	-75.00%	130	111	17.12%
	Robbery - Commercial	0	2	-100.00%	9	3	200.00%	44	40	10.00%
	Robbery - Person	0	2	-100.00%	5	5	0.00%	99	95	4.21%
	Aggravated Assault - Non DV	4	4	0.00%	24	31	-22.58%	248	217	14.29%
	Aggravated Assault - DV	1	3	-66.67%	10	18	-44.44%	192	169	13.61%
Violent Total:		7	11	-36.36%	51	71	-28.17%	719	642	11.99%
Property	Burglary - Residential	11	9	22.22%	44	44	0.00%	453	463	-2.16%
	Burglary Garage	8	4	100.00%	21	26	-19.23%	258	339	-23.89%
	Burglary Commercial	11	6	83.33%	30	21	42.86%	222	198	12.12%
	Larceny	102	118	-13.56%	434	412	5.34%	4533	5096	-11.05%
	Vehicle Theft	22	20	10.00%	79	72	9.72%	662	667	-0.75%
	Arson	0	0		0	4	-100.00%	58	59	-1.69%
Property Total:		154	157	-1.91%	608	579	5.01%	6186	6822	-9.32%
Preliminary Part 1 Crime Totals:		161	168	-4.17%	659	650	1.38%	6905	7464	-7.49%
Current 7 Day Period:		11/14/2021 - 11/20/2021			Prior 7 Day Period:		11/7/2021 - 11/13/2021			
Current 28 Day Period:		10/24/2021 - 11/20/2021			Prior 28 Day Period:		9/26/2021 - 10/23/2021			
Current YTD Day Period:		1/1/2021 - 11/20/2021			Prior YTD Period:		1/1/2020 - 11/20/2020			

Prepared by SPD Crime Analysis Office - Monday, November 22, 2021

NOTE: SPD moved from UCR to the NIBRS reporting standard on 10/4/16 following the transition to a new RMS System. [Numbers on CompStat reports prior to this date should not be used as a comparison to those on this report.](#) Additional info on these reporting standards can be found on the FBI website: <https://ucr.fbi.gov/nibrs-overview>

This chart represents Preliminary counts of selected crime categories from Police Case Reports. Full statistical analysis to determine the confidence level of this data has not been performed. The % change columns on the preliminary counts differ from the percentage change on the NIBRS crime report, sometimes significantly. The CompStat report is designed for operational use and includes only selected NIBRS categories and coding less complex than full NIBRS rules. Official statistics for these and other NIBRS categories can be found on WASPC & FBI websites once available.



POLICE SUMMARY - Ending: Saturday, November 20, 2021



NW - Northwest District (P1)

Preliminary IBR Counts

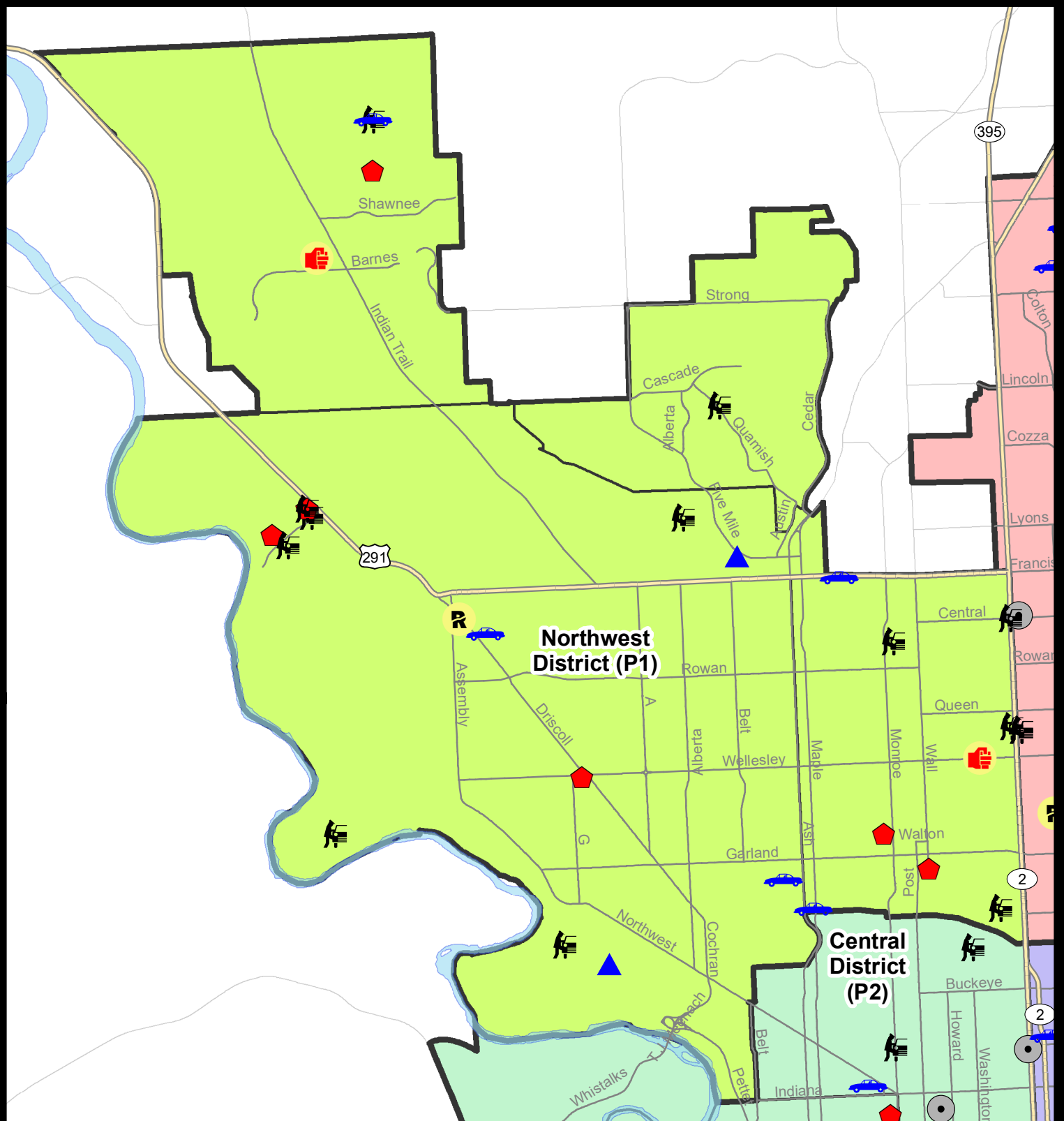
NIBRS Categories (Part 1 Selected)		7 Day Comparison			28 Day Comparison			YTD Comparison		
		Current	Prior	Percent	Current	Prior	Percent	Current	Prior	Percent
Violent	Criminal Homicide	0	0		0	0		1	1	0.00%
	Rape	1	0		1	4	-75.00%	32	18	77.78%
	Robbery - Commercial	0	0		1	0		10	6	66.67%
	Robbery - Person	0	0		1	1	0.00%	20	15	33.33%
	Aggravated Assault - Non DV	2	2	0.00%	5	6	-16.67%	37	25	48.00%
	Aggravated Assault - DV	1	2	-50.00%	6	3	100.00%	43	40	7.50%
Violent Total:		4	4	0.00%	14	14	0.00%	143	105	36.19%
Property	Burglary - Residential	6	2	200.00%	14	18	-22.22%	113	90	25.56%
	Burglary Garage	2	0		4	9	-55.56%	83	107	-22.43%
	Burglary Commercial	0	1	-100.00%	3	1	200.00%	27	22	22.73%
	Larceny	22	18	22.22%	78	82	-4.88%	931	1148	-18.90%
	Vehicle Theft	5	6	-16.67%	19	7	171.43%	126	118	6.78%
	Arson	0	0		0	2	-100.00%	13	11	18.18%
Property Total:		35	27	29.63%	118	119	-0.84%	1293	1496	-13.57%
Preliminary Part 1 Crime Totals:		39	31	25.81%	132	133	-0.75%	1436	1601	-10.31%
Current 7 Day Period:		11/14/2021 - 11/20/2021			Prior 7 Day Period:		11/7/2021 - 11/13/2021			
Current 28 Day Period:		10/24/2021 - 11/20/2021			Prior 28 Day Period:		9/26/2021 - 10/23/2021			
Current YTD Day Period:		1/1/2021 - 11/20/2021			Prior YTD Period:		1/1/2020 - 11/20/2020			

Prepared by SPD Crime Analysis Office - Monday, November 22, 2021

NOTE: SPD moved from UCR to the NIBRS reporting standard on 10/4/16 following the transition to a new RMS System. [Numbers on CompStat reports prior to this date should not be used as a comparison to those on this report.](#) Additional info on these reporting standards can be found on the FBI website: <https://ucr.fbi.gov/nibrs-overview>

This chart represents Preliminary counts of selected crime categories from Police Case Reports. Full statistical analysis to determine the confidence level of this data has not been performed. The % change columns on the preliminary counts differ from the percentage change on the NIBRS crime report, sometimes significantly. The CompStat report is designed for operational use and includes only selected NIBRS categories and coding less complex than full NIBRS rules. Official statistics for these and other NIBRS categories can be found on WASPC & FBI websites once available.





City of Spokane
Northwest District (P1)
Selected
Crime Codes
2021-11-14 to 2021-11-20
 Prepared By:
 Crime Analysis Unit
 Spokane Police Department

Legend

NIBRS Events



Criminal Homicide



Rape



Robbery Commercial



Robbery Person



Aggravated Assault



Burglary Residential



Burglary Garage



Burglary Commercial



Vehicle Prowling



Vehicle Theft



Arson



Cases Represent LERMS Crime Codes
 Points may indicate multiple events
 Note: Veh Prowl is only Larceny displayed

For Additional Information on
 Incidents pertaining to an
 Area, Trend, or Pattern
 Contact Information Analysis

0 0.25 0.5 1 Miles



THIS IS NOT A LEGAL DOCUMENT:
 The information shown on this map is compiled
 from various sources and is subject to constant
 revision. Information shown on this map should
 not be used to determine the location of facilities
 in relationship to property lines, section lines,
 streets, etc.

Sunday - Saturday

NW - Northwest District (P1)

11/14/2021 TO 11/20/2021



<u>A/C</u>	<u>Offense Statute</u>	<u>Address</u>	<u>Reported Date</u>	<u>Dist</u>
C	ASSAULT 1D	840 W CORA AVE	11/17/2021	P1
<u>SPA1BS</u>				
C	BURGLARY 2D GARAGE	2100 W HOUSTON AVE	11/16/2021	P1
C	THEFT 3D FROM MOTOR VEHICLE	2600 W WOODSIDE AVE	11/16/2021	
<u>SPA1FM</u>				
C	THEFT 2D FROM MOTOR VEHICLE	7700 N QUAMISH DR	11/16/2021	P1
<u>SPA1IT</u>				
C	ASSAULT 2D	5400 W BARNES RD	11/18/2021	P1
C	RESIDENTIAL BURGLARY	4900 W NAVAHO AVE	11/16/2021	P1
A	THEFT 3D FROM MOTOR VEHICLE	4900 W HOWESDALE DR	11/20/2021	P1
A	THEFT OF MOTOR VEHICLE	4900 W HOWESDALE DR	11/20/2021	P1
<u>SPA1NH</u>				
C	ASSAULT 1D	N CALISPEL ST / W WELLESLEY AVE	11/20/2021	P1
A	BURGLARY 2D FENCED AREA	N CALISPEL ST / W WELLESLEY AVE	11/20/2021	P1
C	RESIDENTIAL BURGLARY	4000 N MADISON ST	11/14/2021	P1
C	RESIDENTIAL BURGLARY	700 W PROVIDENCE AVE	11/16/2021	P2
C	THEFT 2D FROM BUILDING	600 W GARLAND AVE	11/19/2021	
C	THEFT 2D FROM MOTOR VEHICLE	4900 N DIVISION ST	11/14/2021	P1
C	THEFT 2D FROM MOTOR VEHICLE	5700 N LINCOLN ST	11/16/2021	
C	THEFT 3D ALL OTHER	1000 W KIERNAN AVE	11/15/2021	P1
C	THEFT 3D CITY SHOPLIFTING	4500 N DIVISION ST	11/18/2021	P1
C	THEFT 3D FROM MOTOR VEHICLE	100 W COURTLAND AVE	11/16/2021	P1
C	THEFT 3D SHOPLIFTING	3400 N DIVISION ST	11/16/2021	P1
C	THEFT 3D VEHICLE PARTS AND ACCESSORIES	300 W QUEEN AVE	11/15/2021	P1
C	THEFT 3D VEHICLE PARTS AND ACCESSORIES	4800 N WASHINGTON ST	11/16/2021	P1
C	THEFT 3D VEHICLE PARTS AND ACCESSORIES	100 W COURTLAND AVE	11/16/2021	P1
C	THEFT OF MOTOR VEHICLE	1300 W FRANCIS AVE	11/17/2021	P1
C	THEFT OF MOTOR VEHICLE	1600 W COURTLAND AVE	11/19/2021	P4
<u>SPA1NW</u>				
C	BURGLARY 1D FROM RESIDENCE	3400 W WELLESLEY AVE	11/14/2021	P1
C	BURGLARY 2D GARAGE	3200 W EUCLID AVE	11/17/2021	
C	RAPE 3D		11/20/2021	P1
C	RESIDENTIAL BURGLARY	6800 N DOUGLASS ST	11/15/2021	P1
C	RESIDENTIAL BURGLARY	5400 W OLD FORT DR	11/19/2021	P1
C	THEFT 2D FROM MOTOR VEHICLE	5500 W NORTHWEST BLVD	11/15/2021	
C	THEFT 2D FROM MOTOR VEHICLE	3200 N SHERIDAN CT	11/20/2021	

For protection of victim privacy, the entire address on sexual assault crimes has been redacted.

A/C	Offense Statute	Address	Reported Date	Dist
C	THEFT 3D ALL OTHER	2900 W FAIRVIEW AVE	11/15/2021	P1
C	THEFT 3D FROM MOTOR VEHICLE	5400 W OLD FORT DR	11/15/2021	P1
C	THEFT 3D FROM MOTOR VEHICLE	5400 W OLD FORT DR	11/15/2021	
C	THEFT 3D FROM MOTOR VEHICLE	5700 W WOODSIDE AVE	11/16/2021	
C	THEFT 3D SHOPLIFTING	2100 W NORTHWEST BLVD	11/17/2021	P2
C	THEFT 3D SHOPLIFTING	2800 W GARLAND AVE	11/18/2021	
C	THEFT OF MOTOR VEHICLE	1800 W KIERNAN AVE	11/14/2021	P1
C	THEFT OF MOTOR VEHICLE	5800 N FOREST BLVD	11/18/2021	P1

POLICE SUMMARY - Ending: Saturday, November 20, 2021



NW - North Central District (P2)

Preliminary IBR Counts

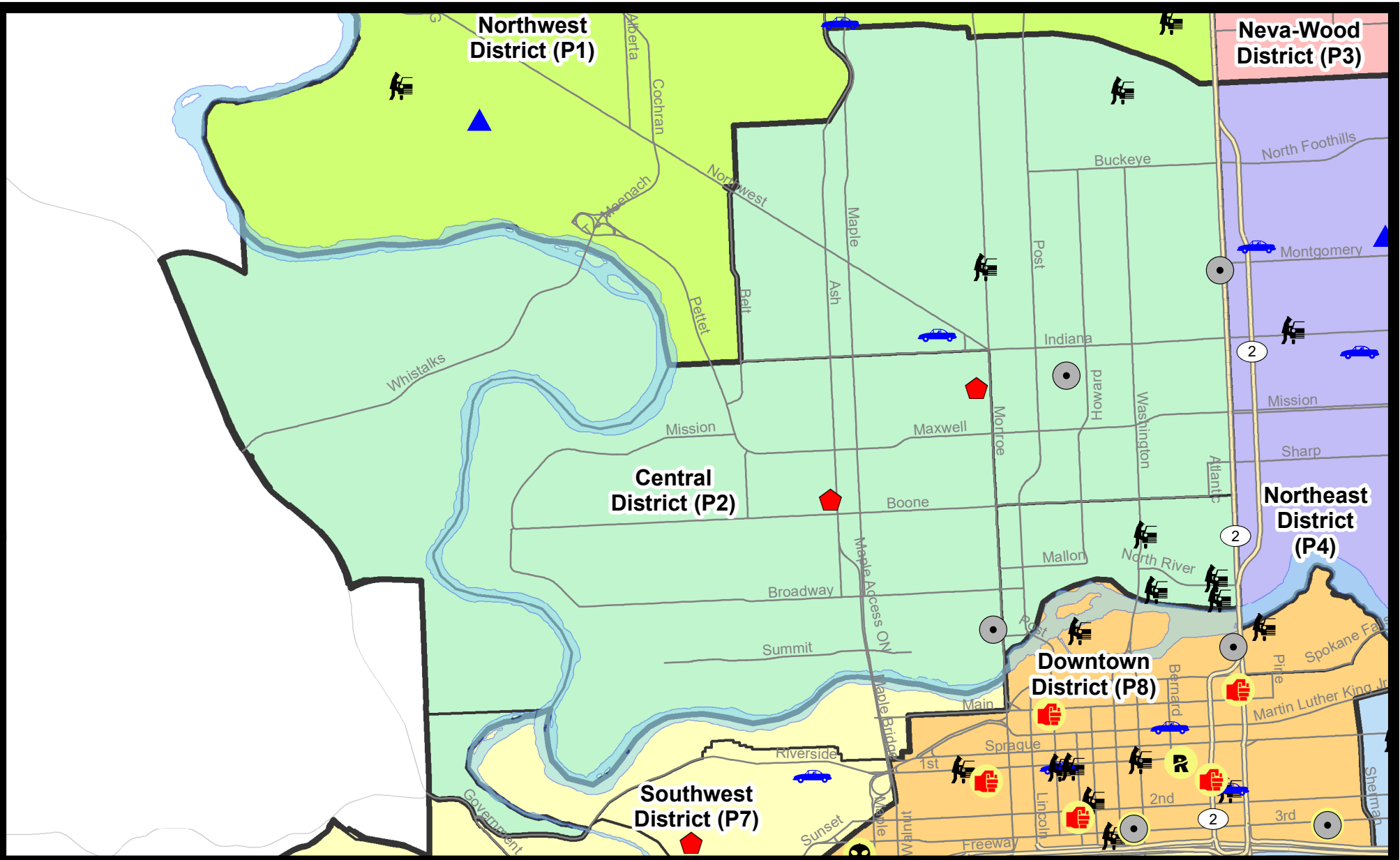
NIBRS Categories (Part 1 Selected)		7 Day Comparison			28 Day Comparison			YTD Comparison		
		Current	Prior	Percent	Current	Prior	Percent	Current	Prior	Percent
Violent	Criminal Homicide	0	0		0	1	-100.00%	1	2	-50.00%
	Rape	0	0		1	3	-66.67%	31	39	-20.51%
	Robbery - Commercial	0	0		0	0		1	5	-80.00%
	Robbery - Person	0	1	-100.00%	2	3	-33.33%	28	27	3.70%
	Aggravated Assault - Non DV	0	1	-100.00%	4	10	-60.00%	64	53	20.75%
	Aggravated Assault - DV	0	0		0	4	-100.00%	43	45	-4.44%
Violent Total:		0	2	-100.00%	7	21	-66.67%	168	171	-1.75%
Property	Burglary - Residential	2	1	100.00%	5	7	-28.57%	111	134	-17.16%
	Burglary Garage	0	1	-100.00%	2	4	-50.00%	46	66	-30.30%
	Burglary Commercial	3	1	200.00%	4	4	0.00%	45	34	32.35%
	Larceny	16	21	-23.81%	70	67	4.48%	868	996	-12.85%
	Vehicle Theft	1	5	-80.00%	13	15	-13.33%	162	175	-7.43%
	Arson	0	0		0	1	-100.00%	18	20	-10.00%
Property Total:		22	29	-24.14%	94	98	-4.08%	1250	1425	-12.28%
Preliminary Part 1 Crime Totals:		22	31	-29.03%	101	119	-15.13%	1418	1596	-11.15%
Current 7 Day Period:		11/14/2021 - 11/20/2021			Prior 7 Day Period:		11/7/2021 - 11/13/2021			
Current 28 Day Period:		10/24/2021 - 11/20/2021			Prior 28 Day Period:		9/26/2021 - 10/23/2021			
Current YTD Day Period:		1/1/2021 - 11/20/2021			Prior YTD Period:		1/1/2020 - 11/20/2020			

Prepared by SPD Crime Analysis Office - Monday, November 22, 2021

NOTE: SPD moved from UCR to the NIBRS reporting standard on 10/4/16 following the transition to a new RMS System. [Numbers on CompStat reports prior to this date should not be used as a comparison to those on this report.](#) Additional info on these reporting standards can be found on the FBI website: <https://ucr.fbi.gov/nibrs-overview>

This chart represents Preliminary counts of selected crime categories from Police Case Reports. Full statistical analysis to determine the confidence level of this data has not been performed. The % change columns on the preliminary counts differ from the percentage change on the NIBRS crime report, sometimes significantly. The CompStat report is designed for operational use and includes only selected NIBRS categories and coding less complex than full NIBRS rules. Official statistics for these and other NIBRS categories can be found on WASPC & FBI websites once available.





City of Spokane
Central District (P2)
Selected
Crime Types
2021-11-14 to 2021-11-20
 Prepared By:
 Crime Analysis Unit
 Spokane Police Department

Legend


NIBRS Events

- | | | | |
|--|--|--|--|
| | | | |
| | | | |
| | | | |
| | | | |

Cases Represent LERMS Crime Codes
 Points may indicate multiple events
 Note: Veh Prowl is only Larceny category displayed



For Additional Information on Incidents
 pertaining to an Area, Trend, or Pattern
 Contact Information Analysis



THIS IS NOT A LEGAL DOCUMENT:
 The information shown on this map is compiled
 from various sources and is subject to constant
 revision. Information shown on this map should
 not be used to determine the location of facilities
 in relationship to property lines, section lines,
 streets, etc.

Sunday - Saturday
NW - Central District (P2)

11/14/2021 TO 11/20/2021



<u>A/C</u>	<u>Offense Statute</u>	<u>Address</u>	<u>Reported Date</u>	<u>Dist</u>
<u>SPA2EG</u>				
C	BURGLARY 2D COMMERCIAL	2200 N DIVISION ST	11/14/2021	P2
C	BURGLARY 2D COMMERCIAL	1700 N WALL ST	11/19/2021	P1
C	THEFT 1D FROM MOTOR VEHICLE	300 W EUCLID AVE	11/15/2021	
C	THEFT 3D ALL OTHER	1600 W NORTHWEST BLVD	11/16/2021	
C	THEFT 3D ALL OTHER	1400 W CHELAN AVE	11/16/2021	
C	THEFT 3D FROM MOTOR VEHICLE	N MONROE ST / W MONTGOMERY AVE	11/14/2021	P2
C	THEFT 3D VEHICLE PARTS AND ACCESSORIES	2400 N CALISPEL ST	11/16/2021	P2
C	THEFT OF MOTOR VEHICLE	1200 W SHANNON AVE	11/16/2021	P1
<u>SPA2RS</u>				
C	THEFT 2D FROM MOTOR VEHICLE	100 W NORTH RIVER DR	11/16/2021	P2
C	THEFT 2D FROM MOTOR VEHICLE	800 N DIVISION ST	11/16/2021	
C	THEFT 3D FROM MOTOR VEHICLE	300 W NORTH RIVER DR	11/16/2021	
C	THEFT 3D FROM MOTOR VEHICLE	900 N WASHINGTON ST	11/17/2021	
C	THEFT 3D VEHICLE PARTS AND ACCESSORIES	800 N POST ST	11/15/2021	
C	THEFT 3D VEHICLE PARTS AND ACCESSORIES	100 W CATALDO AVE	11/17/2021	
<u>SPA2WC</u>				
C	BURGLARY 2D COMMERCIAL	1000 W SUMMIT PKWY	11/17/2021	P2
C	RESIDENTIAL BURGLARY	1000 W AUGUSTA AVE	11/16/2021	P1
C	RESIDENTIAL BURGLARY	1200 N ASH ST	11/19/2021	P1
C	THEFT 3D ALL OTHER	N ELM ST / W BOONE AVE	11/18/2021	
C	THEFT 3D ALL OTHER	1700 W MISSION AVE	11/20/2021	
C	THEFT 3D CITY ALL OTHER	1600 N CEDAR ST	11/17/2021	P1
C	THEFT 3D CITY SHOPLIFTING	1000 W SUMMIT PKWY	11/17/2021	P2
<u>SPA2WH</u>				
C	THEFT 2D ALL OTHER	2800 W ELLIOTT DR	11/15/2021	P2

POLICE SUMMARY - Ending: Saturday, November 20, 2021



NE - Neva-Wood District (P3)

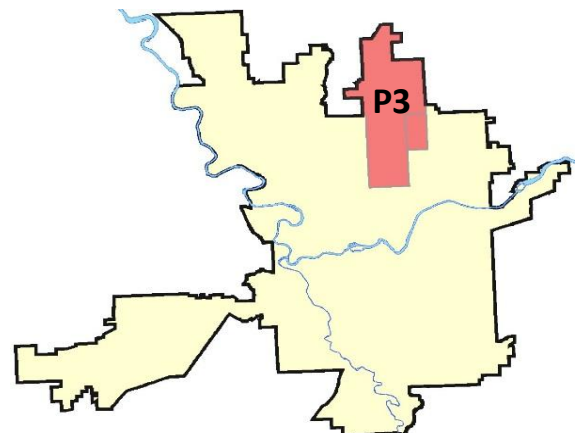
Preliminary IBR Counts

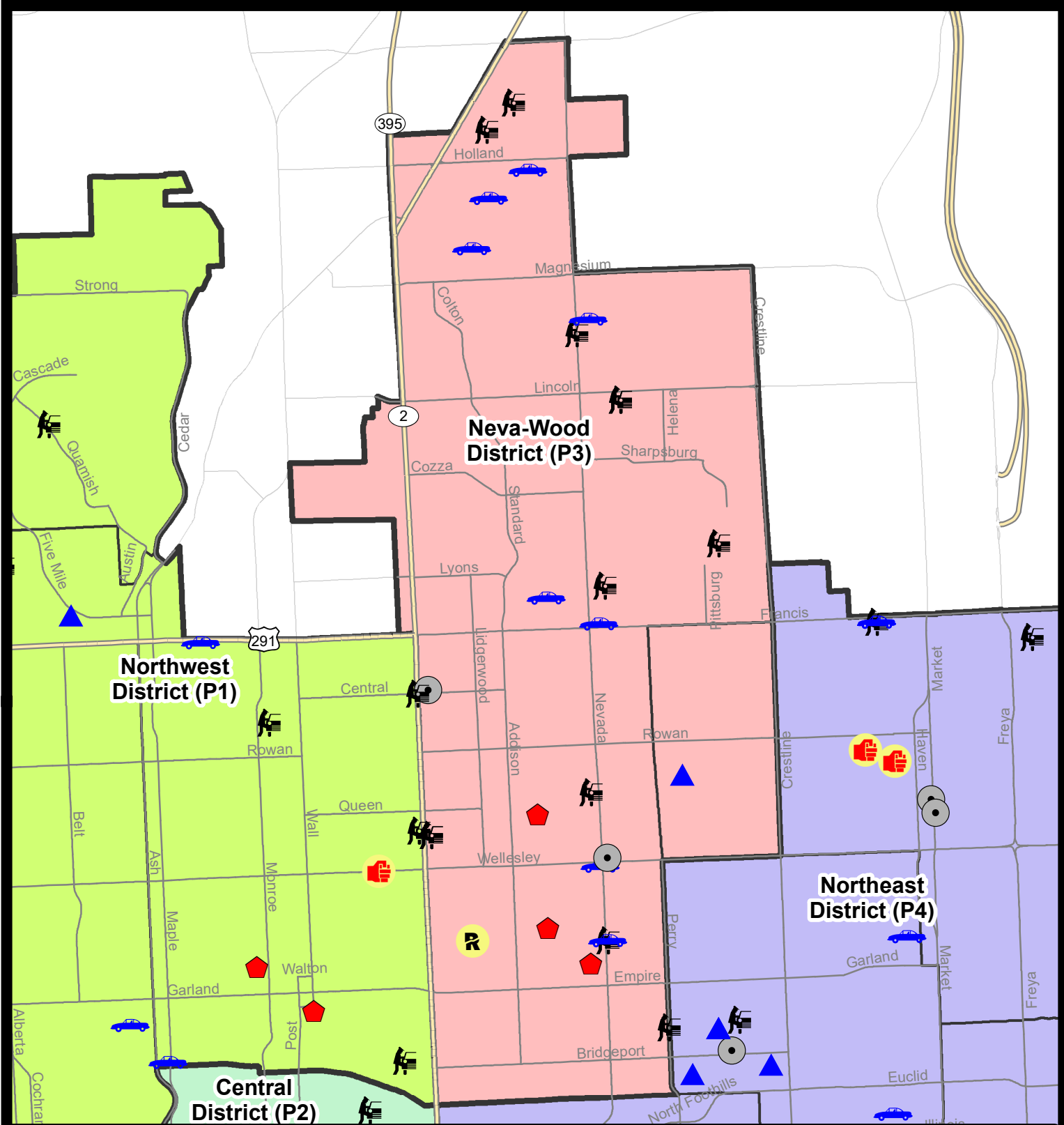
NIBRS Categories (Part 1 Selected)		7 Day Comparison			28 Day Comparison			YTD Comparison		
		Current	Prior	Percent	Current	Prior	Percent	Current	Prior	Percent
Violent	Criminal Homicide	0	0		0	1	-100.00%	3	3	0.00%
	Rape	1	0		1	2	-50.00%	37	26	42.31%
	Robbery - Commercial	0	0		3	3	0.00%	22	25	-12.00%
	Robbery - Person	0	0		1	1	0.00%	23	26	-11.54%
	Aggravated Assault - Non DV	0	1	-100.00%	7	3	133.33%	73	65	12.31%
	Aggravated Assault - DV	0	1	-100.00%	1	7	-85.71%	55	45	22.22%
Violent Total:		1	2	-50.00%	13	17	-23.53%	213	190	12.11%
Property	Burglary - Residential	3	0		9	8	12.50%	107	113	-5.31%
	Burglary Garage	1	0		6	10	-40.00%	75	98	-23.47%
	Burglary Commercial	2	2	0.00%	10	7	42.86%	81	85	-4.71%
	Larceny	43	46	-6.52%	183	176	3.98%	1748	1798	-2.78%
	Vehicle Theft	8	7	14.29%	29	19	52.63%	177	191	-7.33%
	Arson	0	0		0	1	-100.00%	11	11	0.00%
Property Total:		57	55	3.64%	237	221	7.24%	2199	2296	-4.22%
Preliminary Part 1 Crime Totals:		58	57	1.75%	250	238	5.04%	2412	2486	-2.98%
Current 7 Day Period:		11/14/2021 - 11/20/2021			Prior 7 Day Period:		11/7/2021 - 11/13/2021			
Current 28 Day Period:		10/24/2021 - 11/20/2021			Prior 28 Day Period:		9/26/2021 - 10/23/2021			
Current YTD Day Period:		1/1/2021 - 11/20/2021			Prior YTD Period:		1/1/2020 - 11/20/2020			

Prepared by SPD Crime Analysis Office - Monday, November 22, 2021

NOTE: SPD moved from UCR to the NIBRS reporting standard on 10/4/16 following the transition to a new RMS System. [Numbers on CompStat reports prior to this date should not be used as a comparison to those on this report.](#) Additional info on these reporting standards can be found on the FBI website: <https://ucr.fbi.gov/nibrs-overview>

This chart represents Preliminary counts of selected crime categories from Police Case Reports. Full statistical analysis to determine the confidence level of this data has not been performed. The % change columns on the preliminary counts differ from the percentage change on the NIBRS crime report, sometimes significantly. The CompStat report is designed for operational use and includes only selected NIBRS categories and coding less complex than full NIBRS rules. Official statistics for these and other NIBRS categories can be found on WASPC & FBI websites once available.





City of Spokane
Neva-Wood District (P3)
Selected Crime Codes
2021-11-14 to 2021-11-20
 Prepared By:
 Crime Analysis Unit
 Spokane Police Department

Legend

NIBRS Events



Criminal Homicide



Rape



Robbery Commercial



Robbery Person



Aggravated Assault



Burglary Residential



Burglary Garage



Burglary Commercial



Vehicle Prowling



Vehicle Theft



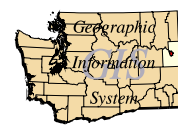
Arson



Cases Represent LERMS Crime Codes
 Points may indicate multiple events
 Note: Veh Prowl is only Larceny displayed

For Additional Information on
 Incidents pertaining to an
 Area, Trend, or Pattern
 Contact Information Analysis

0 0.2 0.4 0.8 Miles



THIS IS NOT A LEGAL DOCUMENT:
 The information shown on this map is compiled
 from various sources and is subject to constant
 revision. Information shown on this map should
 not be used to determine the location of facilities
 in relationship to property lines, section lines,
 streets, etc.

Sunday - Saturday

NE - Neva-Wood District (P3)

11/14/2021 TO 11/20/2021



<u>A/C</u>	<u>Offense Statute</u>	<u>Address</u>	<u>Reported Date</u>	<u>Dist</u>
SPB3NL				
C	BURGLARY 1D FROM RESIDENCE	800 E WALTON AVE	11/19/2021	P4
A	BURGLARY 2D COMMERCIAL	1000 E WELLESLEY AVE	11/14/2021	P2
A	BURGLARY 2D COMMERCIAL	0 E CENTRAL AVE	11/15/2021	P3
C	BURGLARY 2D FENCED AREA	600 E HOLLAND AVE	11/14/2021	P4
C	RAPE 2D		11/19/2021	P2
C	RESIDENTIAL BURGLARY	500 E QUEEN AVE	11/18/2021	P2
C	RESIDENTIAL BURGLARY	600 E RICH AVE	11/18/2021	P4
C	TAKING MOTOR VEHICLE WITHOUT PERMISSION 2D	N STANDARD ST / N HILL N DALE ST	11/18/2021	P4
C	THEFT 2D ALL OTHER	1000 E COZZA DR	11/18/2021	
C	THEFT 2D FROM MOTOR VEHICLE	1800 E VANETTA AVE	11/14/2021	P2
C	THEFT 2D FROM MOTOR VEHICLE	6500 N NEVADA ST	11/15/2021	P3
C	THEFT 2D FROM MOTOR VEHICLE	E CENTRAL AVE / N DIVISION ST	11/16/2021	
C	THEFT 2D SHOPLIFTING	9600 N NEWPORT HWY	11/15/2021	P3
C	THEFT 2D SHOPLIFTING	9600 N NEWPORT HWY	11/18/2021	P3
C	THEFT 2D SHOPLIFTING	5600 N DIVISION ST	11/20/2021	P3
C	THEFT 2D SHOPLIFTING	4500 N DIVISION ST	11/15/2021	
C	THEFT 2D SHOPLIFTING	4500 N DIVISION ST	11/15/2021	
C	THEFT 2D SHOPLIFTING	4500 N DIVISION ST	11/15/2021	
C	THEFT 2D SHOPLIFTING	5700 N DIVISION ST	11/16/2021	
C	THEFT 2D SHOPLIFTING	5700 N DIVISION ST	11/18/2021	
C	THEFT 2D SHOPLIFTING	4500 N DIVISION ST	11/19/2021	
C	THEFT 3D CITY ALL OTHER	4600 N NEVADA ST	11/14/2021	P4
C	THEFT 3D CITY SHOPLIFTING	4700 N DIVISION ST	11/16/2021	P4
C	THEFT 3D CITY SHOPLIFTING	1000 E FRANCIS AVE	11/18/2021	P4
C	THEFT 3D CITY SHOPLIFTING	7700 N DIVISION ST	11/19/2021	P4
C	THEFT 3D CITY SHOPLIFTING	4700 N DIVISION ST	11/19/2021	P3
C	THEFT 3D CITY SHOPLIFTING	5800 N DIVISION ST	11/20/2021	P3
C	THEFT 3D FROM BUILDING	6700 N NEVADA ST	11/16/2021	P3
C	THEFT 3D FROM MOTOR VEHICLE	E ST THOMAS MOORE WAY / N NEVADA ST	11/15/2021	P3
C	THEFT 3D FROM MOTOR VEHICLE	7800 N MORTON ST	11/14/2021	P3
C	THEFT 3D FROM MOTOR VEHICLE	9600 N NEWPORT HWY	11/14/2021	P3
C	THEFT 3D FROM MOTOR VEHICLE	4700 N DIVISION ST	11/15/2021	P3
C	THEFT 3D FROM MOTOR VEHICLE	4700 N DIVISION ST	11/16/2021	
C	THEFT 3D FROM MOTOR VEHICLE	9700 N NEWPORT HWY	11/17/2021	
C	THEFT 3D SHOPLIFTING	9100 N NEWPORT HWY	11/14/2021	
C	THEFT 3D SHOPLIFTING	4700 N DIVISION ST	11/14/2021	
C	THEFT 3D SHOPLIFTING	4700 N DIVISION ST	11/14/2021	
C	THEFT 3D SHOPLIFTING	4700 N DIVISION ST	11/14/2021	

A/C	Offense Statute	Address	Reported Date	Dist
C	THEFT 3D SHOPLIFTING	4700 N DIVISION ST	11/14/2021	
C	THEFT 3D SHOPLIFTING	4700 N DIVISION ST	11/14/2021	
C	THEFT 3D SHOPLIFTING	9600 N DIVISION ST	11/16/2021	
C	THEFT 3D SHOPLIFTING	4700 N DIVISION ST	11/17/2021	
C	THEFT 3D SHOPLIFTING	6600 N DIVISION ST	11/20/2021	
C	THEFT 3D SHOPLIFTING	4700 N DIVISION ST	11/19/2021	
C	THEFT 3D SHOPLIFTING	4700 N DIVISION ST	11/19/2021	
C	THEFT 3D SHOPLIFTING	4700 N DIVISION ST	11/19/2021	
A	THEFT 3D VEHICLE PARTS AND ACCESSORIES	3100 N NEVADA ST	11/14/2021	P3
C	THEFT OF A FIREARM FROM MOTOR VEHICLE	900 E CROWN AVE	11/16/2021	P3
C	THEFT OF A FIREARM FROM MOTOR VEHICLE	7800 N MORTON ST	11/14/2021	P3
C	THEFT OF A FIREARM FROM MOTOR VEHICLE	4100 N NEVADA ST	11/19/2021	P4
C	THEFT OF MOTOR VEHICLE	600 E HOLLAND AVE	11/14/2021	P4
C	THEFT OF MOTOR VEHICLE	4600 N NEVADA ST	11/14/2021	P4
C	THEFT OF MOTOR VEHICLE	9200 N COLTON ST	11/14/2021	P4
C	THEFT OF MOTOR VEHICLE	1000 E FRANCIS AVE	11/15/2021	P3
C	THEFT OF MOTOR VEHICLE	8400 N NEVADA ST	11/17/2021	P4
C	THEFT OF MOTOR VEHICLE	600 E HOUSTON AVE	11/19/2021	P4
C	THEFT OF MOTOR VEHICLE	4100 N NEVADA ST	11/19/2021	P4

SPB3WH

C	BURGLARY 2D GARAGE	1500 E EVERETT AVE	11/16/2021	
---	--------------------	--------------------	------------	--

POLICE SUMMARY - Ending: Saturday, November 20, 2021



NE - Northeast District (P4)

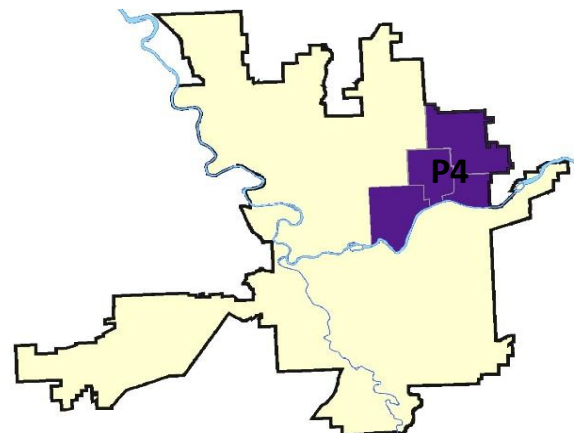
Preliminary IBR Counts

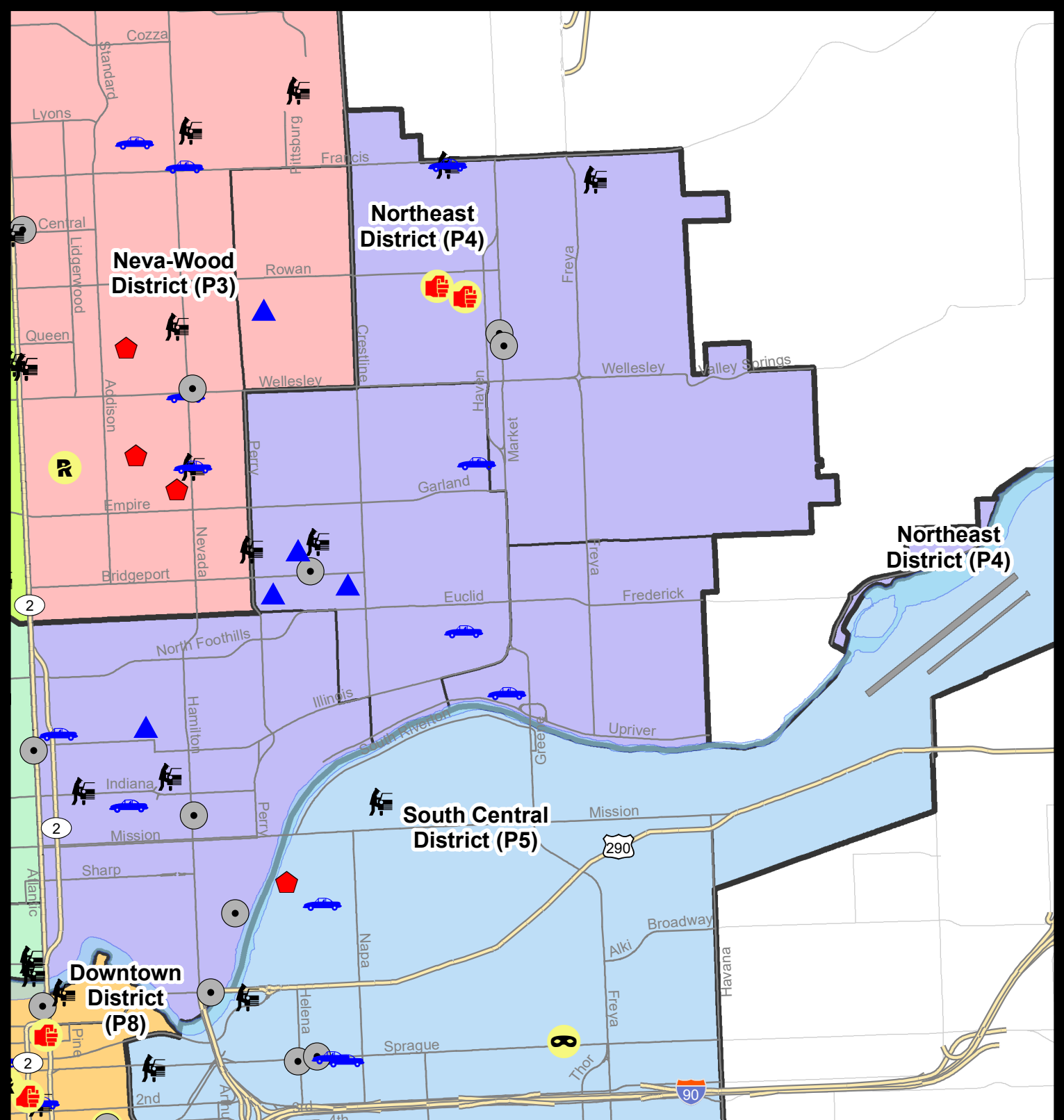
NIBRS Categories (Part 1 Selected)		7 Day Comparison			28 Day Comparison			YTD Comparison		
		Current	Prior	Percent	Current	Prior	Percent	Current	Prior	Percent
Violent	Criminal Homicide	0	0		0	0		1	4	-75.00%
	Rape	0	0		0	3	-100.00%	30	28	7.14%
	Robbery - Commercial	0	2	-100.00%	5	0		11	4	175.00%
	Robbery - Person	0	1	-100.00%	1	0		28	27	3.70%
	Aggravated Assault - Non DV	2	0		8	12	-33.33%	74	74	0.00%
	Aggravated Assault - DV	0	0		3	4	-25.00%	51	39	30.77%
Violent Total:		2	3	-33.33%	17	19	-10.53%	195	176	10.80%
Property	Burglary - Residential	0	6	-100.00%	16	11	45.45%	122	126	-3.17%
	Burglary Garage	5	3	66.67%	9	3	200.00%	54	68	-20.59%
	Burglary Commercial	6	2	200.00%	13	9	44.44%	69	57	21.05%
	Larceny	21	33	-36.36%	103	87	18.39%	986	1154	-14.56%
	Vehicle Theft	8	2	300.00%	18	31	-41.94%	197	183	7.65%
	Arson	0	0		0	0		16	17	-5.88%
Property Total:		40	46	-13.04%	159	141	12.77%	1444	1605	-10.03%
Preliminary Part 1 Crime Totals:		42	49	-14.29%	176	160	10.00%	1639	1781	-7.97%
Current 7 Day Period:		11/14/2021 - 11/20/2021			Prior 7 Day Period:		11/7/2021 - 11/13/2021			
Current 28 Day Period:		10/24/2021 - 11/20/2021			Prior 28 Day Period:		9/26/2021 - 10/23/2021			
Current YTD Day Period:		1/1/2021 - 11/20/2021			Prior YTD Period:		1/1/2020 - 11/20/2020			

Prepared by SPD Crime Analysis Office - Monday, November 22, 2021

NOTE: SPD moved from UCR to the NIBRS reporting standard on 10/4/16 following the transition to a new RMS System. [Numbers on CompStat reports prior to this date should not be used as a comparison to those on this report.](#) Additional info on these reporting standards can be found on the FBI website: <https://ucr.fbi.gov/nibrs-overview>

This chart represents Preliminary counts of selected crime categories from Police Case Reports. Full statistical analysis to determine the confidence level of this data has not been performed. The % change columns on the preliminary counts differ from the percentage change on the NIBRS crime report, sometimes significantly. The CompStat report is designed for operational use and includes only selected NIBRS categories and coding less complex than full NIBRS rules. Official statistics for these and other NIBRS categories can be found on WASPC & FBI websites once available.





City of Spokane

Northeast District (P4)

Selected Crime Codes

2021-11-14 to 2021-11-20

Prepared By:
Crime Analysis Unit
Spokane Police Department

Legend

NIBRS Events



Criminal Homicide



Rape



Robbery Commercial



Robbery Person



Aggravated Assault



Burglary Residential



Burglary Garage



Burglary Commercial



Vehicle Prowling



Vehicle Theft



Arson



Cases Represent LERMS Crime Codes
Points may indicate multiple events
Note: Veh Prowl is only Larceny displayed

For Additional Information on
Incidents pertaining to an
Area, Trend, or Pattern
Contact Information Analysis

0 0.2 0.4 0.8 Miles



THIS IS NOT A LEGAL DOCUMENT:
The information shown on this map is compiled
from various sources and is subject to constant
revision. Information shown on this map should
not be used to determine the location of facilities
in relationship to property lines, section lines,
streets, etc.

Sunday - Saturday

NE - Northeast District (P4)

11/14/2021 TO 11/20/2021



<u>A/C</u>	<u>Offense Statute</u>	<u>Address</u>	<u>Reported Date</u>	<u>Dist</u>
<u>SPB4BE</u>				
C	BURGLARY 2D COMMERCIAL	1700 E BRIDGEPORT AVE	11/17/2021	P2
C	BURGLARY 2D GARAGE	1600 E GLASS AVE	11/15/2021	P2
C	BURGLARY 2D GARAGE	1600 E GLASS AVE	11/16/2021	P2
C	BURGLARY 2D GARAGE	1500 E LIBERTY AVE	11/17/2021	P4
C	BURGLARY 2D GARAGE	1900 E LIBERTY AVE	11/16/2021	
C	THEFT 2D FROM MOTOR VEHICLE	1700 E GLASS AVE	11/15/2021	P4
C	THEFT 2D FROM MOTOR VEHICLE	N PERRY ST / E GLASS AVE	11/15/2021	
C	THEFT 3D CITY VEHICLE PARTS AND ACCESSORIES	4100 N REGAL ST	11/14/2021	P4
C	THEFT 3D FROM BUILDING	3900 N CRESTLINE ST	11/17/2021	P2
C	THEFT 3D VEHICLE PARTS AND ACCESSORIES	2300 E EUCLID AVE	11/16/2021	P4
C	THEFT 3D VEHICLE PARTS AND ACCESSORIES	2700 N COOK ST	11/17/2021	
C	THEFT OF A FIREARM FROM BUILDING	3900 N CRESTLINE ST	11/17/2021	P2
C	THEFT OF MOTOR VEHICLE	4100 N REGAL ST	11/14/2021	P4
C	THEFT OF MOTOR VEHICLE	2900 N NELSON ST	11/20/2021	P4
<u>SPB4HI</u>				
C	ASSAULT 2D	E EVERETT AVE / N REGAL ST	11/19/2021	P4
A	BURGLARY 2D COMMERCIAL	5000 N MARKET ST	11/18/2021	P4
C	BURGLARY 2D COMMERCIAL	4900 N MARKET ST	11/20/2021	P4
C	BURGLARY 2D FENCED AREA	3600 E BROAD AVE	11/15/2021	P4
C	HARASSMENT FELONY WEAPON INVOLVED	N LACEY ST / E SANSON AVE	11/14/2021	P4
C	THEFT 2D ALL OTHER	3600 E BROAD AVE	11/15/2021	P4
C	THEFT 2D ALL OTHER	6200 N LACEY ST	11/19/2021	P4
C	THEFT 2D FROM MOTOR VEHICLE	3700 E DALKE AVE	11/17/2021	P4
C	THEFT 2D FROM MOTOR VEHICLE	6200 N LACEY ST	11/19/2021	P4
C	THEFT 3D ALL OTHER	3000 E BROAD AVE	11/15/2021	P4
C	THEFT 3D CITY ALL OTHER	2900 E OLYMPIC AVE	11/18/2021	P4
C	THEFT OF MOTOR VEHICLE	6200 N LACEY ST	11/19/2021	P4
C	THEFT OF MOTOR VEHICLE	6200 N LACEY ST	11/19/2021	P4
<u>SPB4LO</u>				
C	BURGLARY 2D COMMERCIAL	1000 N SUPERIOR ST	11/14/2021	P2
C	BURGLARY 2D COMMERCIAL	900 E TRENT AVE	11/15/2021	P4
C	BURGLARY 2D COMMERCIAL	1700 N HAMILTON ST	11/20/2021	P2
C	BURGLARY 2D GARAGE	600 E CARLISLE AVE	11/16/2021	
C	THEFT 3D FROM BUILDING	800 E INDIANA AVE	11/15/2021	P4
C	THEFT 3D FROM MOTOR VEHICLE	200 E INDIANA AVE	11/14/2021	P4
C	THEFT 3D FROM MOTOR VEHICLE	700 E BALDWIN AVE	11/20/2021	P4
C	THEFT 3D SHOPLIFTING	2000 N HAMILTON ST	11/16/2021	P2

A/C	Offense Statute	Address	Reported Date	Dist
C	THEFT 3D VEHICLE PARTS AND ACCESSORIES	700 E BALDWIN AVE	11/20/2021	P4
C	THEFT OF MOTOR VEHICLE	500 E NORA AVE	11/15/2021	P3
C	THEFT OF MOTOR VEHICLE	500 E NORA AVE	11/16/2021	P7
C	THEFT OF MOTOR VEHICLE	100 E MONTGOMERY AVE	11/19/2021	P4

SPB4MI

C	THEFT 2D ALL OTHER	3200 E EUCLID AVE	11/15/2021	P4
C	THEFT 3D ALL OTHER	E GRACE AVE / E UPRIVER DR	11/14/2021	P4
C	THEFT OF MOTOR VEHICLE	3000 E JACKSON AVE	11/17/2021	P4

SPOKANE POLICE DEPARTMENT



SOUTH **Police Service Area**

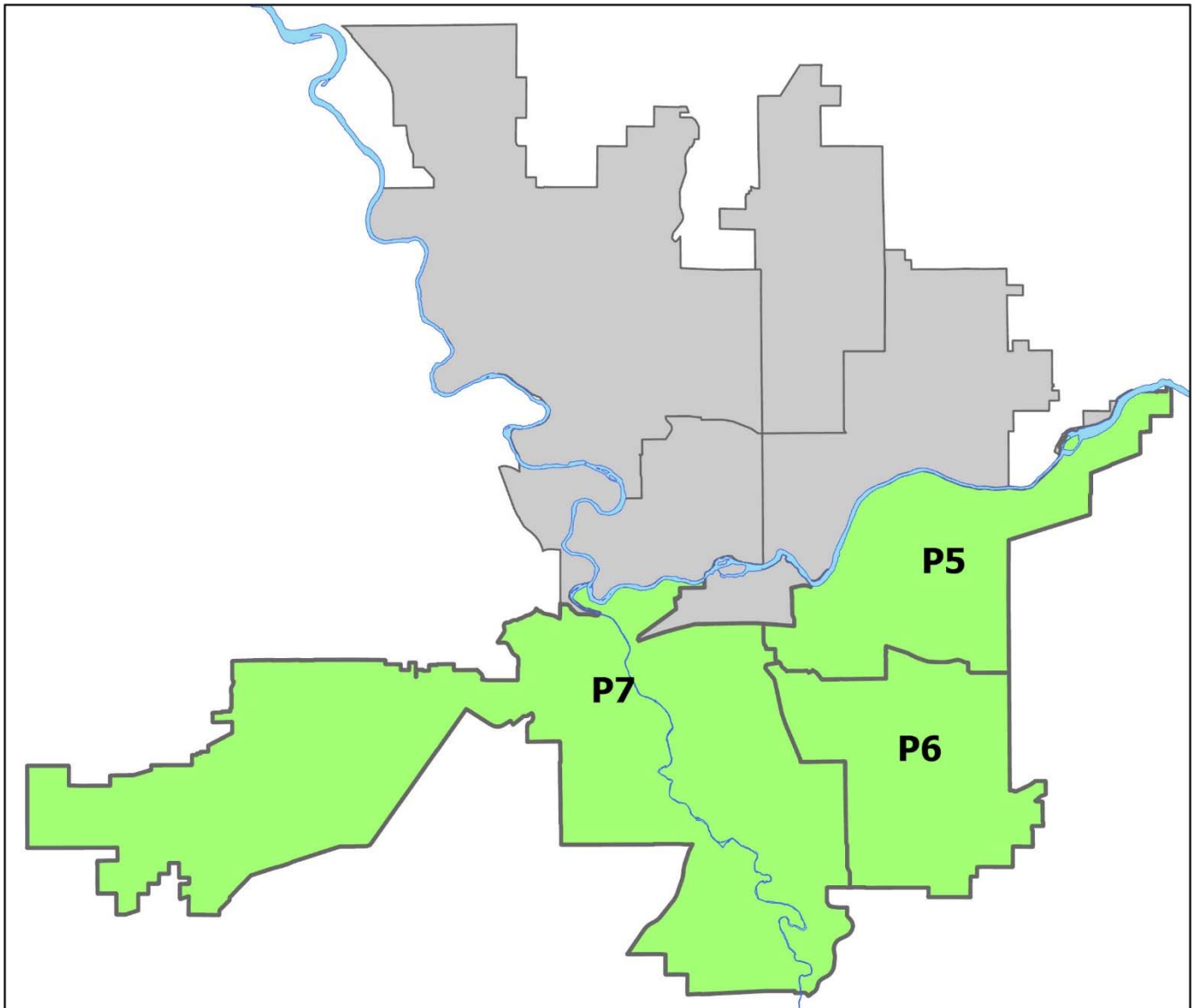
PSA Commander

Captain Brad Arleth

South Central District (P5)

Southeast District (P6)

Southwest District (P7)



POLICE SUMMARY - Ending: Saturday, November 20, 2021

SOUTH PRECINCT (P5, P6, and P7)



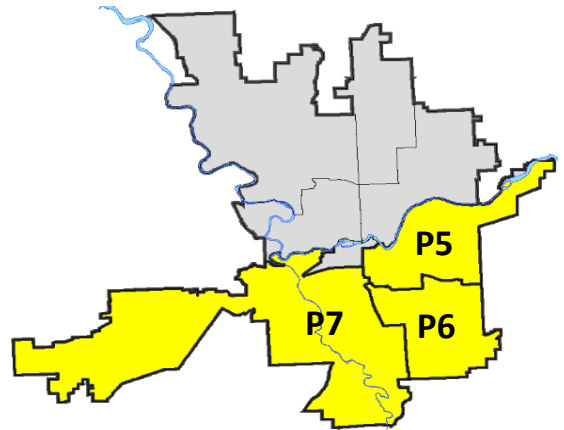
Preliminary IBR Counts

NIBRS Categories (Part 1 Selected)		7 Day Comparison			28 Day Comparison			YTD Comparison		
		Current	Prior	Percent	Current	Prior	Percent	Current	Prior	Percent
Violent	Criminal Homicide	0	0		0	0		2	4	-50.00%
	Rape	0	3	-100.00%	8	5	60.00%	71	64	10.94%
	Robbery - Commercial	1	0		1	0		8	9	-11.11%
	Robbery - Person	1	1	0.00%	6	4	50.00%	39	49	-20.41%
	Aggravated Assault - Non DV	2	2	0.00%	13	8	62.50%	125	115	8.70%
	Aggravated Assault - DV	2	2	0.00%	12	9	33.33%	111	82	35.37%
Violent Total:		6	8	-25.00%	40	26	53.85%	356	323	10.22%
Property	Burglary - Residential	5	5	0.00%	25	17	47.06%	207	252	-17.86%
	Burglary Garage	1	1	0.00%	10	7	42.86%	120	189	-36.51%
	Burglary Commercial	3	4	-25.00%	11	16	-31.25%	116	134	-13.43%
	Larceny	34	38	-10.53%	170	156	8.97%	2028	2561	-20.81%
	Vehicle Theft	7	8	-12.50%	29	29	0.00%	310	326	-4.91%
	Arson	0	0		2	4	-50.00%	29	29	0.00%
Property Total:		50	56	-10.71%	247	229	7.86%	2810	3491	-19.51%
Preliminary Part 1 Crime Totals:		56	64	-12.50%	287	255	12.55%	3166	3814	-16.99%
Current 7 Day Period:		11/14/2021 - 11/20/2021			Prior 7 Day Period:		11/7/2021 - 11/13/2021			
Current 28 Day Period:		10/24/2021 - 11/20/2021			Prior 28 Day Period:		9/26/2021 - 10/23/2021			
Current YTD Day Period:		1/1/2021 - 11/20/2021			Prior YTD Period:		1/1/2020 - 11/20/2020			

Prepared by SPD Crime Analysis Office - Monday, November 22, 2021

NOTE: SPD moved from UCR to the NIBRS reporting standard on 10/4/16 following the transition to a new RMS System. [Numbers on CompStat reports prior to this date should not be used as a comparison to those on this report.](#) Additional info on these reporting standards can be found on the FBI website: <https://ucr.fbi.gov/nibrs-overview>

This chart represents Preliminary counts of selected crime categories from Police Case Reports. Full statistical analysis to determine the confidence level of this data has not been performed. The % change columns on the preliminary counts differ from the percentage change on the NIBRS crime report, sometimes significantly. The CompStat report is designed for operational use and includes only selected NIBRS categories and coding less complex than full NIBRS rules. Official statistics for these and other NIBRS categories can be found on WASPC & FBI websites once available.



POLICE SUMMARY - Ending: Saturday, November 20, 2021



SE - South Central District (P5)

Preliminary IBR Counts

NIBRS Categories (Part 1 Selected)		7 Day Comparison			28 Day Comparison			YTD Comparison		
		Current	Prior	Percent	Current	Prior	Percent	Current	Prior	Percent
Violent	Criminal Homicide	0	0		0	0		0	2	-100.00%
	Rape	0	2	-100.00%	4	0		30	24	25.00%
	Robbery - Commercial	0	0		0	0		3	2	50.00%
	Robbery - Person	1	1	0.00%	5	4	25.00%	25	20	25.00%
	Aggravated Assault - Non DV	1	1	0.00%	4	3	33.33%	60	56	7.14%
	Aggravated Assault - DV	0	0		5	7	-28.57%	52	37	40.54%
Violent Total:		2	4	-50.00%	18	14	28.57%	170	141	20.57%
Property	Burglary - Residential	2	3	-33.33%	11	9	22.22%	69	86	-19.77%
	Burglary Garage	0	1	-100.00%	4	1	300.00%	29	29	0.00%
	Burglary Commercial	3	2	50.00%	8	13	-38.46%	61	68	-10.29%
	Larceny	10	18	-44.44%	60	56	7.14%	706	786	-10.18%
	Vehicle Theft	3	4	-25.00%	9	9	0.00%	119	133	-10.53%
	Arson	0	0		1	4	-75.00%	18	11	63.64%
Property Total:		18	28	-35.71%	93	92	1.09%	1002	1113	-9.97%
Preliminary Part 1 Crime Totals:		20	32	-37.50%	111	106	4.72%	1172	1254	-6.54%
Current 7 Day Period:		11/14/2021 - 11/20/2021			Prior 7 Day Period:		11/7/2021 - 11/13/2021			
Current 28 Day Period:		10/24/2021 - 11/20/2021			Prior 28 Day Period:		9/26/2021 - 10/23/2021			
Current YTD Day Period:		1/1/2021 - 11/20/2021			Prior YTD Period:		1/1/2020 - 11/20/2020			

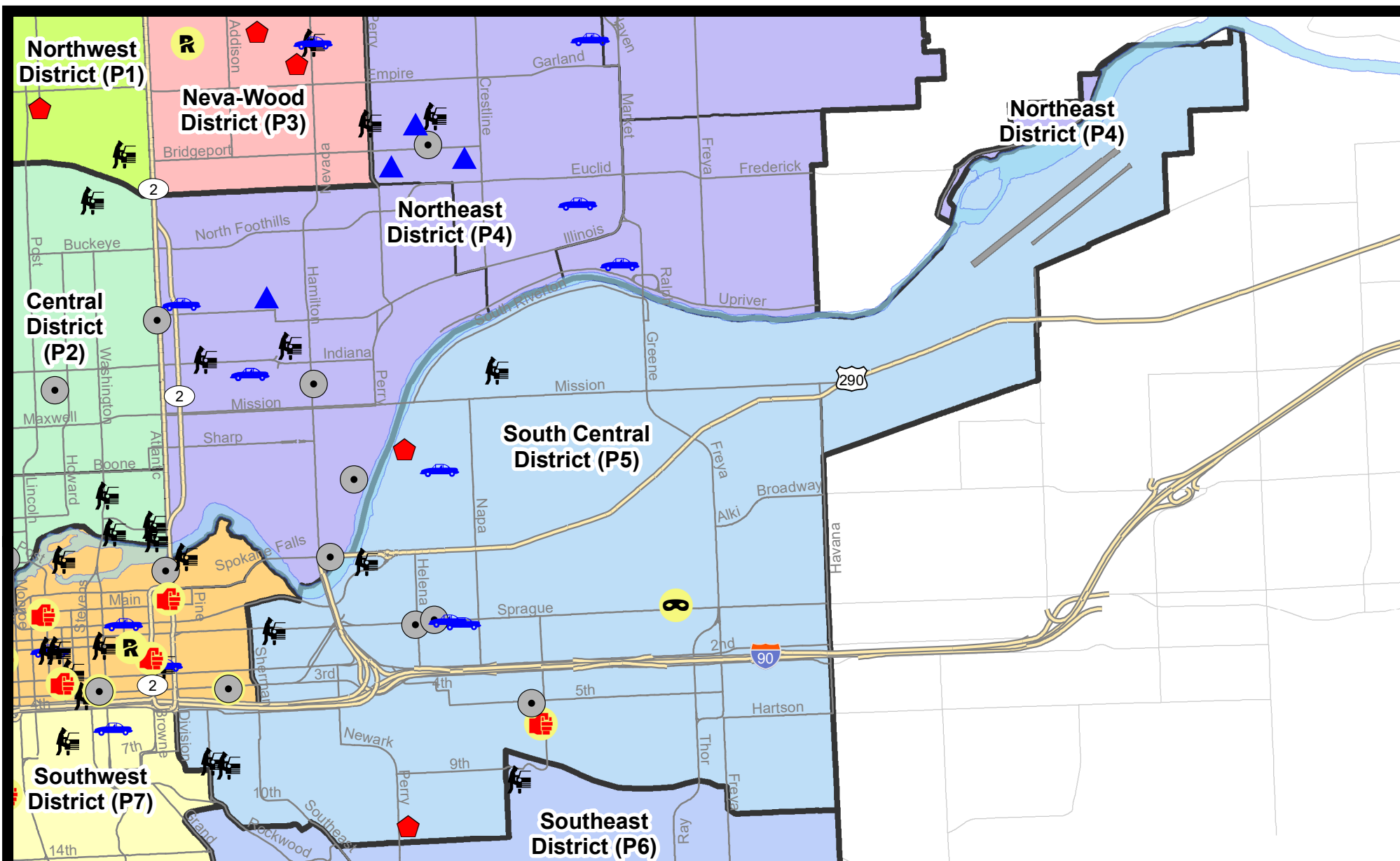
Prepared by SPD Crime Analysis Office - Monday, November 22, 2021

NOTE: SPD moved from UCR to the NIBRS reporting standard on 10/4/16 following the transition to a new RMS System. [Numbers on CompStat reports prior to this date should not be used as a comparison to those on this report.](#) Additional info on these reporting standards can be found on the FBI website: <https://ucr.fbi.gov/nibrs-overview>

This chart represents Preliminary counts of selected crime categories from Police Case Reports. Full statistical analysis to determine the confidence level of this data has not been performed. The % change columns on the preliminary counts differ from the percentage change on the NIBRS crime report, sometimes significantly. The CompStat report is designed for operational use and includes only selected NIBRS categories and coding less complex than full NIBRS rules. Official statistics for these and other NIBRS categories can be found on WASPC & FBI websites once available.



Note: On 2/10/21 a portion of the Police Block SPC5EC became part of the Downtown Precinct (SPD8EC); Consequently activity in P5 will appear lower if compared to printed CompStat reports prior to 2/10/21



City of Spokane
South Central District (P5)
Selected
Crime Types
2021-11-14 to 2021-11-20

Prepared By:
Crime Analysis Unit
Spokane Police Department

Legend

NIBRS Events



Criminal Homicide



Rape



Robbery Commercial



Robbery Person



Aggravated Assault



Burglary Residential



Burglary Garage



Burglary Commercial



Vehicle Prowling



Vehicle Theft



Arson

Cases Represent LERMS Crime Codes

Points may indicate multiple events

Note: Veh Prowl is only Larceny category displayed



For Additional Information on Incidents
 pertaining to an Area, Trend, or Pattern
 Contact Information Analysis

0 0.2 0.4 0.6 0.8 1 Miles



THIS IS NOT A LEGAL DOCUMENT:
 The information shown on this map is compiled
 from various sources and is subject to constant
 revision. Information shown on this map should
 not be used to determine the location of facilities
 in relationship to property lines, section lines,
 streets, etc.

Sunday - Saturday

SE - South Central District (P5)

11/14/2021 TO 11/20/2021



<u>A/C</u>	<u>Offense Statute</u>	<u>Address</u>	<u>Reported Date</u>	<u>Dist</u>
<u>SPC5EC</u>				
C	ASSAULT 2D	2300 E HARTSON AVE	11/20/2021	P6
C	BURGLARY 2D COMMERCIAL	2300 E 5TH AVE	11/15/2021	P6
C	BURGLARY 2D COMMERCIAL	1500 E SPRAGUE AVE	11/17/2021	P6
C	BURGLARY 2D COMMERCIAL	1700 E SPRAGUE AVE	11/19/2021	P6
C	RESIDENTIAL BURGLARY	1400 E 13TH AVE	11/17/2021	P6
C	ROBBERY 1D CARJACKING	3300 E SPRAGUE AVE	11/18/2021	P6
C	THEFT 2D FROM BUILDING	2300 E 5TH AVE	11/15/2021	P6
C	THEFT 2D FROM MOTOR VEHICLE	800 S CHANDLER ST	11/15/2021	
C	THEFT 3D CITY FROM MOTOR VEHICLE	600 E SPRAGUE AVE	11/15/2021	P8
C	THEFT 3D FROM MOTOR VEHICLE	1200 E TRENT AVE	11/15/2021	P6
C	THEFT 3D FROM MOTOR VEHICLE	800 S COWLEY ST	11/15/2021	
C	THEFT 3D SHOPLIFTING	300 S THOR ST	11/14/2021	P5
C	THEFT 3D VEHICLE PARTS AND ACCESSORIES	1800 E 13TH AVE	11/15/2021	P5
C	THEFT 3D VEHICLE PARTS AND ACCESSORIES	0 S MADELIA ST	11/17/2021	P5
C	THEFT OF MOTOR VEHICLE	0 S MAGNOLIA ST	11/17/2021	P6
C	THEFT OF MOTOR VEHICLE	E SPRAGUE AVE / N PITTSBURG ST	11/18/2021	P6
<u>SPC5GP</u>				
C	RESIDENTIAL BURGLARY	1500 E BOONE AVE	11/16/2021	P6
C	THEFT 2D FROM MOTOR VEHICLE	2100 E NORA AVE	11/18/2021	P5
C	THEFT 2D VEHICLE PARTS AND ACCESSORIES	2900 E TRENT AVE	11/18/2021	P5
C	THEFT OF MOTOR VEHICLE	1700 E DESMET AVE	11/19/2021	P6

POLICE SUMMARY - Ending: Saturday, November 20, 2021



SE - Southeast District (P6)

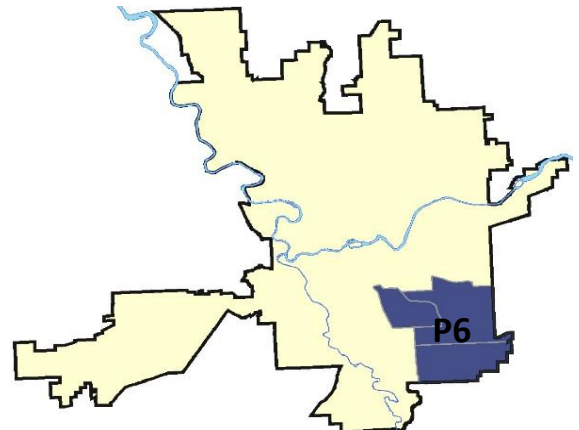
Preliminary IBR Counts

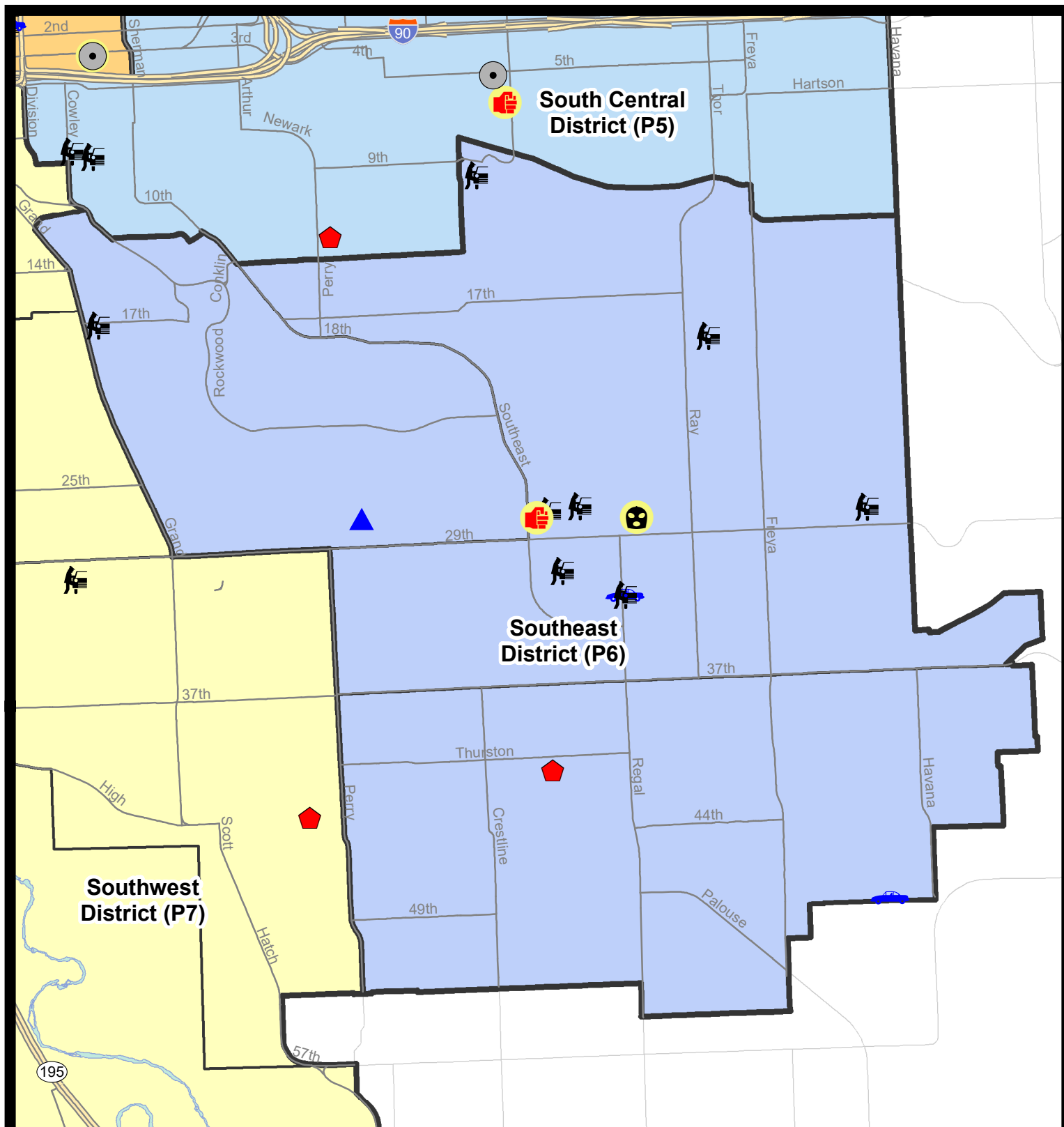
NIBRS Categories (Part 1 Selected)		7 Day Comparison			28 Day Comparison			YTD Comparison		
		Current	Prior	Percent	Current	Prior	Percent	Current	Prior	Percent
Violent	Criminal Homicide	0	0		0	0		0	1	-100.00%
	Rape	0	1	-100.00%	2	1	100.00%	9	11	-18.18%
	Robbery - Commercial	1	0		1	0		2	5	-60.00%
	Robbery - Person	0	0		0	0		3	6	-50.00%
	Aggravated Assault - Non DV	1	1	0.00%	5	2	150.00%	19	14	35.71%
	Aggravated Assault - DV	0	1	-100.00%	3	1	200.00%	18	15	20.00%
Violent Total:		2	3	-33.33%	11	4	175.00%	51	52	-1.92%
Property	Burglary - Residential	1	0		6	2	200.00%	52	54	-3.70%
	Burglary Garage	1	0		5	5	0.00%	41	86	-52.33%
	Burglary Commercial	0	1	-100.00%	1	1	0.00%	14	18	-22.22%
	Larceny	11	3	266.67%	39	28	39.29%	435	582	-25.26%
	Vehicle Theft	2	0		8	7	14.29%	61	55	10.91%
	Arson	0	0		0	0		4	5	-20.00%
Property Total:		15	4	275.00%	59	43	37.21%	607	800	-24.13%
Preliminary Part 1 Crime Totals:		17	7	142.86%	70	47	48.94%	658	852	-22.77%
Current 7 Day Period:		11/14/2021 - 11/20/2021			Prior 7 Day Period:		11/7/2021 - 11/13/2021			
Current 28 Day Period:		10/24/2021 - 11/20/2021			Prior 28 Day Period:		9/26/2021 - 10/23/2021			
Current YTD Day Period:		1/1/2021 - 11/20/2021			Prior YTD Period:		1/1/2020 - 11/20/2020			

Prepared by SPD Crime Analysis Office - Monday, November 22, 2021

NOTE: SPD moved from UCR to the NIBRS reporting standard on 10/4/16 following the transition to a new RMS System. [Numbers on CompStat reports prior to this date should not be used as a comparison to those on this report.](#) Additional info on these reporting standards can be found on the FBI website: <https://ucr.fbi.gov/nibrs-overview>

This chart represents Preliminary counts of selected crime categories from Police Case Reports. Full statistical analysis to determine the confidence level of this data has not been performed. The % change columns on the preliminary counts differ from the percentage change on the NIBRS crime report, sometimes significantly. The CompStat report is designed for operational use and includes only selected NIBRS categories and coding less complex than full NIBRS rules. Official statistics for these and other NIBRS categories can be found on WASPC & FBI websites once available.






City of Spokane
Southeast District (P6)
Selected Crime Codes
2021-11-14 to 2021-11-20
 Prepared By:
Crime Analysis Unit
Spokane Police Department

Legend



NIBRS Events	Robbery Person	Burglary Commercial
Criminal Homicide	Aggravated Assault	Vehicle Prowling
Rape	Burglary Residential	Vehicle Theft
Robbery Commercial	Burglary Garage	Arson

*Cases Represent LERMS Crime Codes
 Points may indicate multiple events
 Note: Veh Prowl is only Larceny displayed*


For Additional Information on Incidents pertaining to an Area, Trend, or Pattern Contact Information Analysis



0 0.15 0.3 0.6 Miles

THIS IS NOT A LEGAL DOCUMENT:
 The information shown on this map is compiled from various sources and is subject to constant revision. Information shown on this map should not be used to determine the location of facilities in relationship to property lines, section lines, streets, etc.



Sunday - Saturday

SE - Southeast District (P6)

11/14/2021 TO 11/20/2021



<u>A/C</u>	<u>Offense Statute</u>	<u>Address</u>	<u>Reported Date</u>	<u>Dist</u>
<u>SPC6LH</u>				
C	HARASSMENT FELONY WEAPON INVOLVED	2500 E 29TH AVE	11/15/2021	P6
C	ROBBERY 1D COMMERCIAL	2900 E 29TH AVE	11/18/2021	P6
C	THEFT 2D FROM MOTOR VEHICLE	3300 E 19TH AVE	11/16/2021	
C	THEFT 2D FROM MOTOR VEHICLE	2100 E 10TH AVE	11/18/2021	
C	THEFT 3D CITY FROM BUILDING	1600 E 30TH AVE	11/19/2021	P6
C	THEFT 3D FROM MOTOR VEHICLE	3200 S REGAL ST	11/17/2021	P6
C	THEFT 3D FROM MOTOR VEHICLE	3100 S MT VERNON ST	11/16/2021	P6
C	THEFT 3D FROM MOTOR VEHICLE	4100 E 28TH AVE	11/17/2021	P6
C	THEFT 3D FROM MOTOR VEHICLE	2600 E 27TH AVE	11/16/2021	P6
C	THEFT 3D FROM MOTOR VEHICLE	2600 E 27TH AVE	11/19/2021	P6
C	THEFT 3D VEHICLE PARTS AND ACCESSORIES	3100 E 36TH AVE	11/17/2021	P5
C	THEFT OF MOTOR VEHICLE	3200 S REGAL ST	11/17/2021	P6
<u>SPC6RW</u>				
C	BURGLARY 2D GARAGE	1500 E PINECREST RD	11/17/2021	
C	THEFT 3D FROM MOTOR VEHICLE	200 E 17TH AVE	11/19/2021	
<u>SPC6SG</u>				
C	RESIDENTIAL BURGLARY	4100 S COOK ST	11/19/2021	P6
C	THEFT 3D ALL OTHER	1500 E 40TH AVE	11/20/2021	
C	THEFT OF MOTOR VEHICLE	4000 E WINDSONG AVE	11/14/2021	P6

POLICE SUMMARY - Ending: Saturday, November 20, 2021



SW - Southwest District (P7)

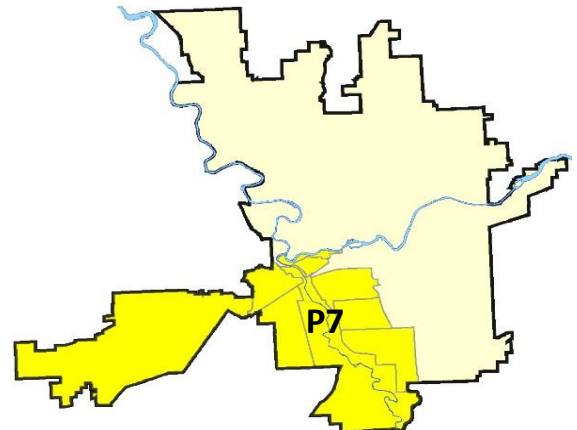
Preliminary IBR Counts

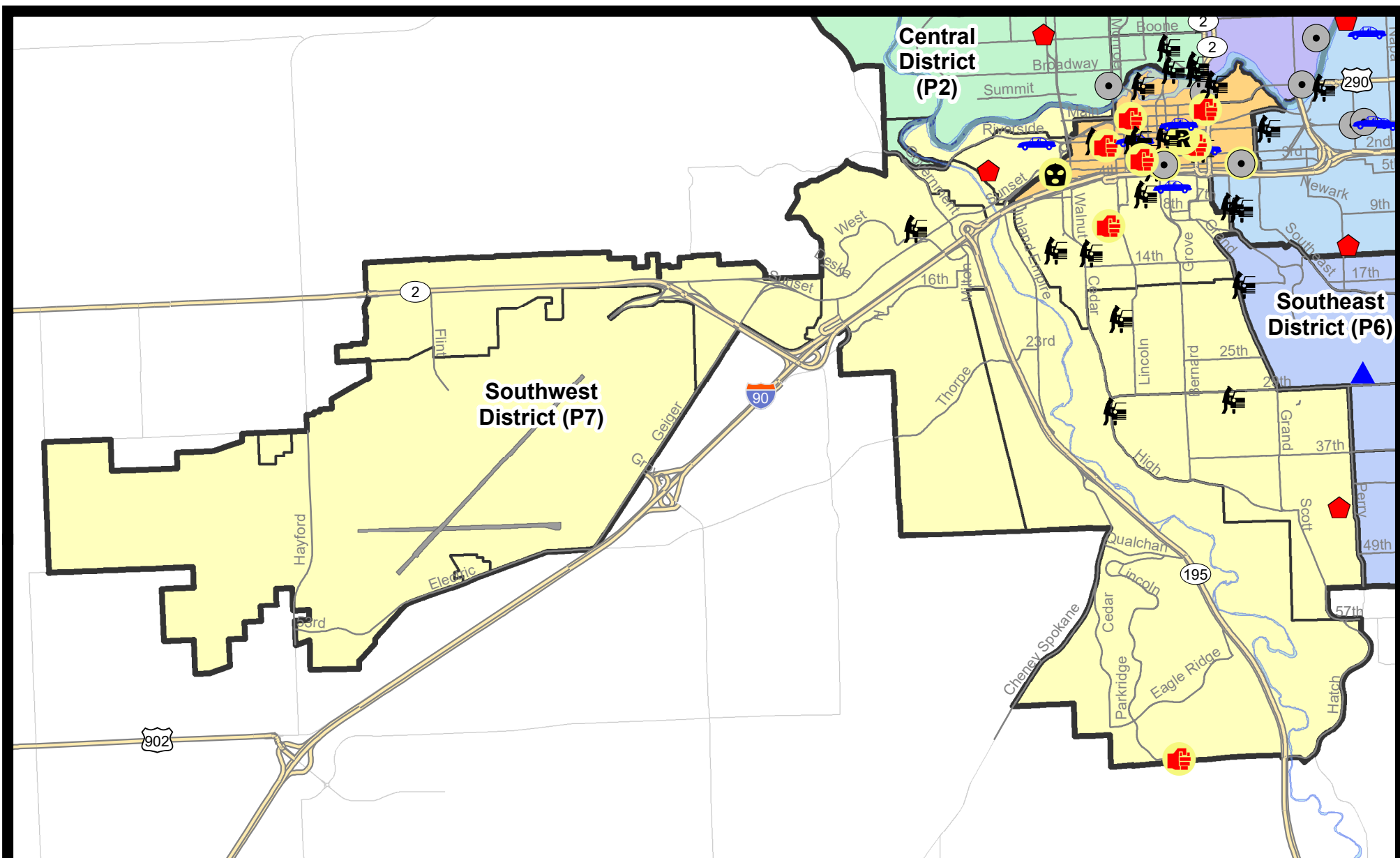
NIBRS Categories (Part 1 Selected)		7 Day Comparison			28 Day Comparison			YTD Comparison		
		Current	Prior	Percent	Current	Prior	Percent	Current	Prior	Percent
Violent	Criminal Homicide	0	0		0	0		2	1	100.00%
	Rape	0	0		2	4	-50.00%	32	29	10.34%
	Robbery - Commercial	0	0		0	0		3	2	50.00%
	Robbery - Person	0	0		1	0		11	23	-52.17%
	Aggravated Assault - Non DV	0	0		4	3	33.33%	46	45	2.22%
	Aggravated Assault - DV	2	1	100.00%	4	1	300.00%	41	30	36.67%
Violent Total:		2	1	100.00%	11	8	37.50%	135	130	3.85%
Property	Burglary - Residential	2	2	0.00%	8	6	33.33%	86	112	-23.21%
	Burglary Garage	0	0		1	1	0.00%	50	74	-32.43%
	Burglary Commercial	0	1	-100.00%	2	2	0.00%	41	48	-14.58%
	Larceny	13	17	-23.53%	71	72	-1.39%	887	1193	-25.65%
	Vehicle Theft	2	4	-50.00%	12	13	-7.69%	130	138	-5.80%
	Arson	0	0		1	0		7	13	-46.15%
Property Total:		17	24	-29.17%	95	94	1.06%	1201	1578	-23.89%
Preliminary Part 1 Crime Totals:		19	25	-24.00%	106	102	3.92%	1336	1708	-21.78%
Current 7 Day Period:		11/14/2021 - 11/20/2021			Prior 7 Day Period:		11/7/2021 - 11/13/2021			
Current 28 Day Period:		10/24/2021 - 11/20/2021			Prior 28 Day Period:		9/26/2021 - 10/23/2021			
Current YTD Day Period:		1/1/2021 - 11/20/2021			Prior YTD Period:		1/1/2020 - 11/20/2020			

Prepared by SPD Crime Analysis Office - Monday, November 22, 2021

NOTE: SPD moved from UCR to the NIBRS reporting standard on 10/4/16 following the transition to a new RMS System. [Numbers on CompStat reports prior to this date should not be used as a comparison to those on this report.](#) Additional info on these reporting standards can be found on the FBI website: <https://ucr.fbi.gov/nibrs-overview>

This chart represents Preliminary counts of selected crime categories from Police Case Reports. Full statistical analysis to determine the confidence level of this data has not been performed. The % change columns on the preliminary counts differ from the percentage change on the NIBRS crime report, sometimes significantly. The CompStat report is designed for operational use and includes only selected NIBRS categories and coding less complex than full NIBRS rules. Official statistics for these and other NIBRS categories can be found on WASPC & FBI websites once available.



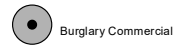
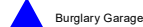
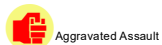
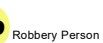


City of Spokane
Southwest District (P7)
Selected
Crime Types
2021-11-14 to 2021-11-20

Prepared By:
Crime Analysis Unit
Spokane Police Department

Legend

NIBRS Events



Cases Represent LERMS Crime Codes
 Points may indicate multiple events
 Note: Veh Prowl is only Larceny category displayed



For Additional Information on Incidents
 pertaining to an Area, Trend, or Pattern
 Contact Information Analysis

0 0.2 0.4 0.6 0.8 1 1.2 1.4 1.6 Miles



THIS IS NOT A LEGAL DOCUMENT:
 The information shown on this map is compiled
 from various sources and is subject to constant
 revision. Information shown on this map should
 not be used to determine the location of facilities
 in relationship to property lines, section lines,
 streets, etc.



Sunday - Saturday

SE - Southwest District (P7)

11/14/2021 TO 11/20/2021



<u>A/C</u>	<u>Offense Statute</u>	<u>Address</u>	<u>Reported Date</u>	<u>Dist</u>
<u>SPD7BA</u>				
C	MAIL THEFT	2100 W RIVERSIDE AVE	11/14/2021	P7
C	RESIDENTIAL BURGLARY	2300 W 3RD AVE	11/20/2021	P7
C	THEFT OF MOTOR VEHICLE	1800 W 1ST AVE	11/18/2021	P7
<u>SPD7CH</u>				
C	ASSAULT 3D WEAPON OR NEGLIGENT INJURY	1100 W 9TH AVE	11/16/2021	P7
C	THEFT 2D FROM MOTOR VEHICLE	1200 S ADAMS ST	11/15/2021	
C	THEFT 3D ALL OTHER	800 S MONROE ST	11/14/2021	P5
C	THEFT 3D FROM MOTOR VEHICLE	S WALL ST / W 6TH AVE	11/15/2021	P7
C	THEFT 3D FROM MOTOR VEHICLE	1700 W 12TH AVE	11/18/2021	
C	THEFT 3D SHOPLIFTING	1500 W 10TH AVE	11/16/2021	P7
C	THEFT OF MOTOR VEHICLE	500 S WASHINGTON ST	11/18/2021	P7
<u>SPD7CS</u>				
C	RESIDENTIAL BURGLARY	1200 E 43RD AVE	11/15/2021	P6
C	THEFT 2D FROM MOTOR VEHICLE	2900 S TEKOA ST	11/20/2021	P7
C	THEFT 2D FROM MOTOR VEHICLE	3000 S HIGH DR	11/18/2021	P7
C	THEFT 3D ALL OTHER	100 E 37TH AVE	11/16/2021	P7
<u>SPD7LC</u>				
C	ASSAULT 4D WEAPON	7100 S PARKRIDGE BLVD	11/18/2021	P6
C	THEFT 3D ALL OTHER	6900 S PARKRIDGE BLVD	11/17/2021	
<u>SPD7MC</u>				
C	THEFT 3D FROM MOTOR VEHICLE	1000 W 20TH AVE	11/16/2021	P7
<u>SPD7WH</u>				
C	MAIL THEFT	3200 W 9TH AVE	11/15/2021	P5
A	THEFT 3D FROM MOTOR VEHICLE	3200 W 9TH AVE	11/15/2021	P5

SPOKANE POLICE DEPARTMENT

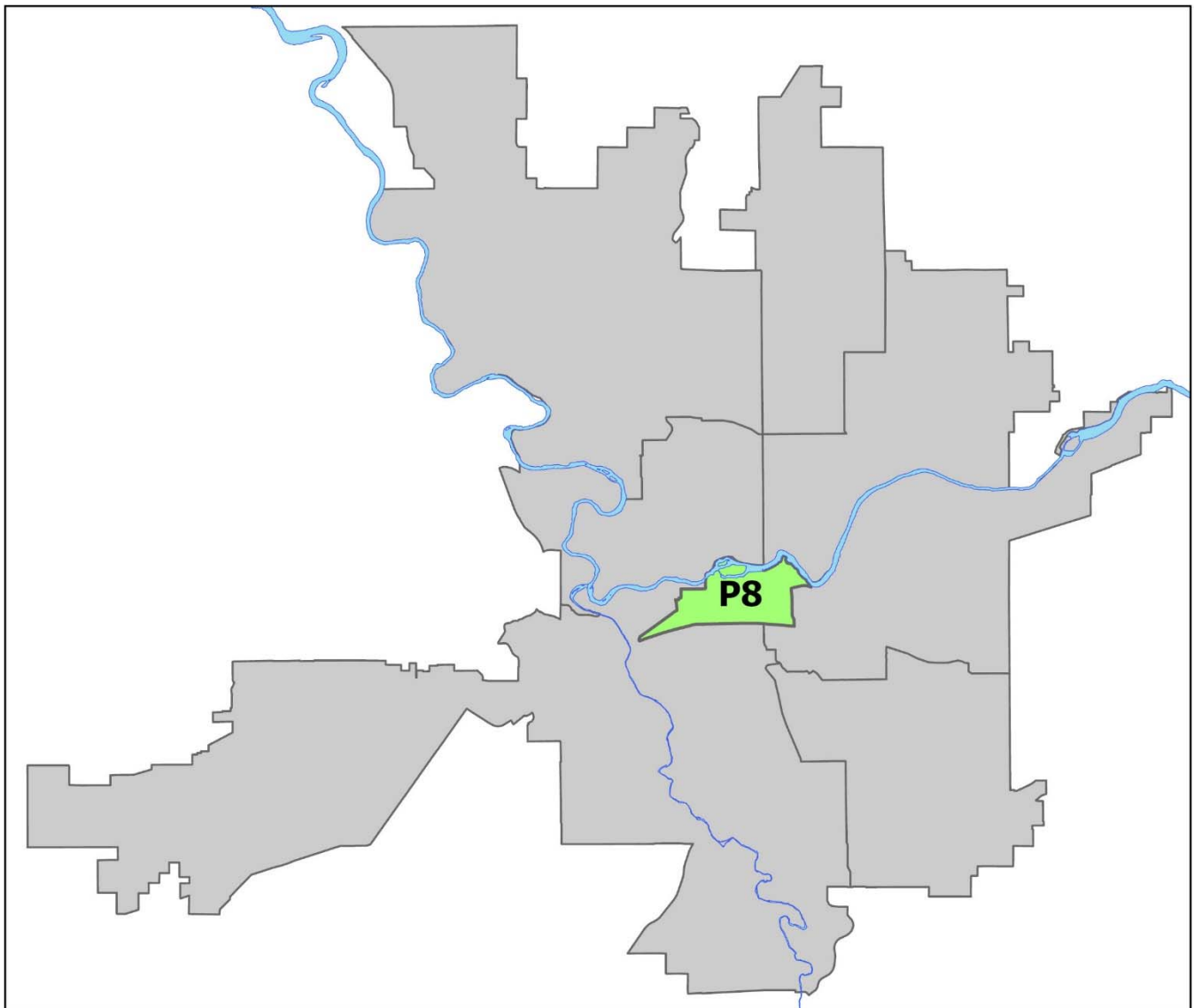
DOWNTOWN

Police Service Area



PSA Commander

Captain David Singley



POLICE SUMMARY - Ending: Saturday, November 20, 2021

DOWNTOWN PRECINCT (P8)



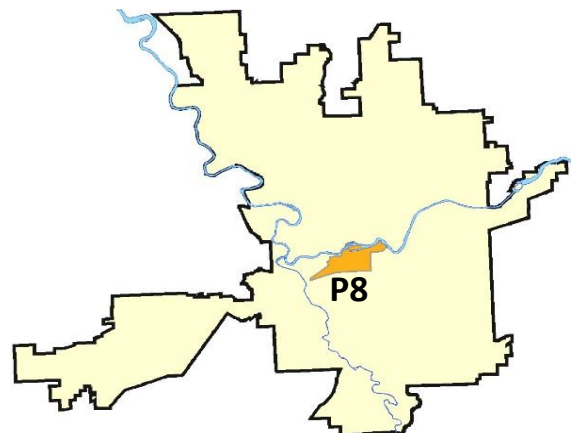
Preliminary IBR Counts

NIBRS Categories (Part 1 Selected)		7 Day Comparison			28 Day Comparison			YTD Comparison		
		Current	Prior	Percent	Current	Prior	Percent	Current	Prior	Percent
Violent	Criminal Homicide	0	0		0	1	-100.00%	3	3	0.00%
	Rape	1	0		1	1	0.00%	22	20	10.00%
	Robbery - Commercial	1	1	0.00%	2	1	100.00%	12	7	71.43%
	Robbery - Person	0	0		3	1	200.00%	39	56	-30.36%
	Aggravated Assault - Non DV	4	1	300.00%	10	6	66.67%	105	93	12.90%
	Aggravated Assault - DV	1	0		1	2	-50.00%	18	16	12.50%
Violent Total:		7	2	250.00%	17	12	41.67%	199	195	2.05%
Property	Burglary - Residential	0	1	-100.00%	1	2	-50.00%	32	25	28.00%
	Burglary Garage	0	0		2	0		8	5	60.00%
	Burglary Commercial	3	4	-25.00%	11	11	0.00%	107	98	9.18%
	Larceny	16	23	-30.43%	78	76	2.63%	815	771	5.71%
	Vehicle Theft	3	2	50.00%	9	7	28.57%	69	59	16.95%
	Arson	2	0		2	3	-33.33%	16	12	33.33%
Property Total:		24	30	-20.00%	103	99	4.04%	1047	970	7.94%
Preliminary Part 1 Crime Totals:		31	32	-3.13%	120	111	8.11%	1246	1165	6.95%
Current 7 Day Period:		11/14/2021 - 11/20/2021			Prior 7 Day Period:		11/7/2021 - 11/13/2021			
Current 28 Day Period:		10/24/2021 - 11/20/2021			Prior 28 Day Period:		9/26/2021 - 10/23/2021			
Current YTD Day Period:		1/1/2021 - 11/20/2021			Prior YTD Period:		1/1/2020 - 11/20/2020			

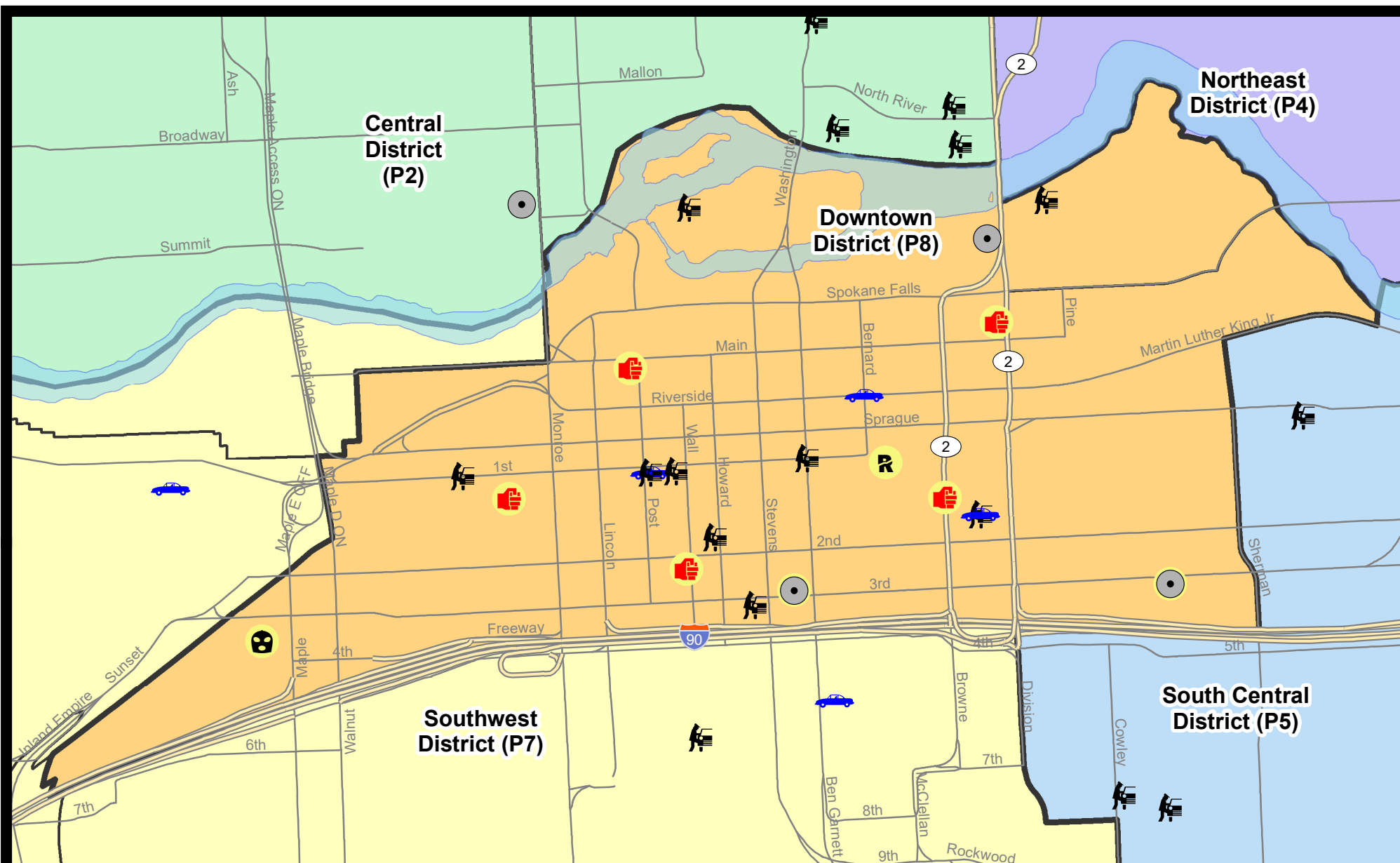
Prepared by SPD Crime Analysis Office - Monday, November 22, 2021

NOTE: SPD moved from UCR to the NIBRS reporting standard on 10/4/16 following the transition to a new RMS System. [Numbers on CompStat reports prior to this date should not be used as a comparison to those on this report.](#) Additional info on these reporting standards can be found on the FBI website: <https://ucr.fbi.gov/nibrs-overview>

This chart represents Preliminary counts of selected crime categories from Police Case Reports. Full statistical analysis to determine the confidence level of this data has not been performed. The % change columns on the preliminary counts differ from the percentage change on the NIBRS crime report, sometimes significantly. The CompStat report is designed for operational use and includes only selected NIBRS categories and coding less complex than full NIBRS rules. Official statistics for these and other NIBRS categories can be found on WASPC & FBI websites once available.



Note: On 2/10/21 a portion of the Police Block SPC5EC became part of the Downtown Precinct (SPD8EC); Consequently activity in P8 will appear higher if compared to printed CompStat reports prior to 2/10/21



City of Spokane
Downtown District (P8)
Selected
Crime Types
2021-11-14 to 2021-11-20

Prepared By:
Crime Analysis Unit
Spokane Police Department

Legend

NIBRS Events



Criminal Homicide



Rape



Robbery Commercial



Robbery Person



Aggravated Assault



Burglary Residential



Burglary Garage



Burglary Commercial



Vehicle Prowling



Vehicle Theft



Arson

Cases Represent LERMS Crime Codes

Points may indicate multiple events

Note: Veh Prowl is only Larceny category displayed



For Additional Information on Incidents
 pertaining to an Area, Trend, or Pattern
 Contact Information Analysis

0 0.2 Miles



THIS IS NOT A LEGAL DOCUMENT:
 The information shown on this map is compiled
 from various sources and is subject to constant
 revision. Information shown on this map should
 not be used to determine the location of facilities
 in relationship to property lines, section lines,
 streets, etc.



Sunday - Saturday

SW - Downtown District (P8)

11/14/2021 TO 11/20/2021



<u>A/C</u>	<u>Offense Statute</u>	<u>Address</u>	<u>Reported Date</u>	<u>Dist</u>
<u>SPD8EC</u>				
C	ARSON 2D	300 E 3RD AVE	11/18/2021	P8
C	BURGLARY 2D COMMERCIAL	300 E 3RD AVE	11/20/2021	P6
C	THEFT 3D FROM BUILDING	200 E 2ND AVE	11/19/2021	P8
<u>SPD8RS</u>				
C	ARSON 1D	400 W 3RD AVE	11/18/2021	P8
C	ASSAULT 1D	W PACIFIC AVE / S BROWNE ST	11/17/2021	P8
C	ASSAULT 2D	800 W MAIN AVE	11/15/2021	P8
C	ASSAULT 2D	200 S WALL ST	11/18/2021	P8
C	ASSAULT 2D	200 N DIVISION ST	11/20/2021	P8
C	ASSAULT 3D WEAPON OR NEGLIGENT INJURY	W RAILROAD ALLEY AVE / S MADISON ST	11/15/2021	P8
C	BURGLARY 2D COMMERCIAL	400 N DIVISION ST	11/15/2021	P8
C	BURGLARY 2D COMMERCIAL	400 W 3RD AVE	11/18/2021	P8
C	RAPE 1D		11/20/2021	P8
C	ROBBERY 1D COMMERCIAL	1600 W 3RD AVE	11/15/2021	P7
C	THEFT 1D POCKET PICKING	0 S POST ST	11/18/2021	P8
C	THEFT 2D ALL OTHER	W RIVERSIDE AVE / N POST ST	11/17/2021	P8
C	THEFT 2D FROM BUILDING	900 W 1ST AVE	11/17/2021	P8
C	THEFT 2D FROM MOTOR VEHICLE	500 N HOWARD ST	11/17/2021	P8
C	THEFT 3D FROM BUILDING	100 S POST ST	11/14/2021	P8
C	THEFT 3D FROM BUILDING	700 W MAIN AVE	11/15/2021	P8
C	THEFT 3D FROM MOTOR VEHICLE	500 W 3RD AVE	11/15/2021	P8
A	THEFT 3D FROM MOTOR VEHICLE	700 W 1ST AVE	11/15/2021	P8
C	THEFT 3D FROM MOTOR VEHICLE	400 N RIVERPOINT BLVD	11/15/2021	P8
C	THEFT 3D FROM MOTOR VEHICLE	100 S STATE ST	11/20/2021	P8
C	THEFT 3D FROM MOTOR VEHICLE	100 S HOWARD ST	11/15/2021	
C	THEFT 3D FROM MOTOR VEHICLE	S WASHINGTON ST / W 1ST AVE	11/14/2021	
C	THEFT 3D FROM MOTOR VEHICLE	100 S POST ST	11/15/2021	
C	THEFT 3D FROM MOTOR VEHICLE	W 1ST AVE / S JEFFERSON ST	11/17/2021	
C	THEFT 3D SHOPLIFTING	700 W MAIN AVE	11/20/2021	P8
C	THEFT OF MOTOR VEHICLE	100 S POST ST	11/14/2021	P8
C	THEFT OF MOTOR VEHICLE	N BERNARD ST / W RIVERSIDE AVE	11/15/2021	P8
C	THEFT OF MOTOR VEHICLE	100 S STATE ST	11/20/2021	P8

POLICE SUMMARY - Ending: Saturday, November 20, 2021



Other Jurisdiction or Unk District

Preliminary IBR Counts

NIBRS Categories (Part 1 Selected)		7 Day Comparison			28 Day Comparison			YTD Comparison		
		Current	Prior	Percent	Current	Prior	Percent	Current	Prior	Percent
Violent	Criminal Homicide	0	0		0	0		0	0	
	Rape	0	0		0	0		5	2	150.00%
	Robbery - Commercial	0	0		0	0		0	1	-100.00%
	Robbery - Person	0	0		0	0		0	0	
	Aggravated Assault - Non DV	0	0		0	0		1	5	-80.00%
	Aggravated Assault - DV	0	1	-100.00%	1	0		1	5	-80.00%
Violent Total:		0	1	-100.00%	1	0		7	13	-46.15%
Property	Burglary - Residential	0	0		0	0		0	0	
	Burglary Garage	0	1	-100.00%	1	1	0.00%	2	0	
	Burglary Commercial	0	0		0	0		0	0	
	Larceny	3	0		6	6	0.00%	25	27	-7.41%
	Vehicle Theft	0	0		0	0		7	5	40.00%
	Arson	0	0		0	0		0	1	-100.00%
Property Total:		3	1	200.00%	7	7	0.00%	34	33	3.03%
Preliminary Part 1 Crime Totals:		3	2	50.00%	8	7	14.29%	41	46	-10.87%
Current 7 Day Period:		11/14/2021 - 11/20/2021			Prior 7 Day Period:		11/7/2021 - 11/13/2021			
Current 28 Day Period:		10/24/2021 - 11/20/2021			Prior 28 Day Period:		9/26/2021 - 10/23/2021			
Current YTD Day Period:		1/1/2021 - 11/20/2021			Prior YTD Period:		1/1/2020 - 11/20/2020			

Prepared by SPD Crime Analysis Office - Monday, November 22, 2021

NOTE: SPD moved from UCR to the NIBRS reporting standard on 10/4/16 following the transition to a new RMS System. [Numbers on CompStat reports prior to this date should not be used as a comparison to those on this report.](#) Additional info on these reporting standards can be found on the FBI website: <https://ucr.fbi.gov/nibrs-overview>

This chart represents Preliminary counts of selected crime categories from Police Case Reports. Full statistical analysis to determine the confidence level of this data has not been performed. The % change columns on the preliminary counts differ from the percentage change on the NIBRS crime report, sometimes significantly. The CompStat report is designed for operational use and includes only selected NIBRS categories and coding less complex than full NIBRS rules. Official statistics for these and other NIBRS categories can be found on WASPC & FBI websites once available.

Sunday - Saturday

Other Jurisdiction/Unk District

11/14/2021 TO 11/20/2021



<u>A/C</u>	<u>Offense Statute</u>	<u>Address</u>	<u>Reported Date</u>	<u>Dist</u>
C	THEFT 3D ALL OTHER	N DIVISION ST / N NEWPORT HWY	11/18/2021	
C	THEFT 3D VEHICLE PARTS AND ACCESSORIES	W GRAY CT	11/17/2021	
<u>SV06</u>				
C	THEFT 1D ALL OTHER	16100 E SPRAGUE AVE	11/16/2021	Oth