

SPOKANE POLICE DEPARTMENT

PRELIMINARY CITYWIDE **IBR** CRIME REPORT



Preliminary IBR Counts

CHIEF OF POLICE

Craig Meidl

Period Ending: Saturday, November 13, 2021

NIBRS Categories (Part 1 Selected)		7 Day Comparison			28 Day Comparison			YTD Comparison		
		Current	Prior	Percent	Current	Prior	Percent	Current	Prior	Percent
Violent	Criminal Homicide	0	0		2	1	100.00%	11	17	-35.29%
	Rape	3	4	-25.00%	14	17	-17.65%	225	191	17.80%
	Robbery - Commercial	3	5	-40.00%	13	4	225.00%	62	57	8.77%
	Robbery - Person	3	2	50.00%	14	13	7.69%	176	198	-11.11%
	Aggravated Assault - Non DV	6	16	-62.50%	42	51	-17.65%	468	420	11.43%
	Aggravated Assault - DV	6	4	50.00%	27	29	-6.90%	318	265	20.00%
Violent Total:		21	31	-32.26%	112	115	-2.61%	1260	1148	9.76%
Property	Burglary - Residential	15	22	-31.82%	66	66	0.00%	676	729	-7.27%
	Burglary Garage	6	5	20.00%	33	36	-8.33%	379	518	-26.83%
	Burglary Commercial	14	10	40.00%	52	42	23.81%	426	419	1.67%
	Larceny	148	169	-12.43%	664	692	-4.05%	7215	8290	-12.97%
	Vehicle Theft	30	26	15.38%	111	118	-5.93%	1016	1036	-1.93%
	Arson	0	1	-100.00%	3	15	-80.00%	101	97	4.12%
Property Total:		213	233	-8.58%	929	969	-4.13%	9813	11089	-11.51%
Preliminary Part 1 Crime Totals:		234	264	-11.36%	1041	1084	-3.97%	11073	12237	-9.51%
Current 7 Day Period:		11/7/2021 - 11/13/2021			Prior 7 Day Period:		10/31/2021 - 11/6/2021			
Current 28 Day Period:		10/17/2021 - 11/13/2021			Prior 28 Day Period:		9/19/2021 - 10/16/2021			
Current YTD Day Period:		1/1/2021 - 11/13/2021			Prior YTD Period:		1/1/2020 - 11/13/2020			

Prepared by SPD Crime Analysis Office - Monday, November 15, 2021

NOTE: SPD moved from UCR to the NIBRS reporting standard on 10/4/16 following the transition to a new RMS System. [Numbers on CompStat reports prior to this date should not be used as a comparison to those on this report.](#) Additional info on these reporting standards can be found on the FBI website: <https://ucr.fbi.gov/nibrs-overview>

This chart represents Preliminary counts of selected crime categories from Police Case Reports. Full statistical analysis to determine the confidence level of this data has not been performed. The % change columns on the preliminary counts differ from the percentage change on the NIBRS crime report, sometimes significantly. The CompStat report is designed for operational use and includes only selected NIBRS categories and coding less complex than full NIBRS rules. Official statistics for these and other NIBRS categories can be found on WASPC & FBI websites once available.



SPOKANE POLICE DEPARTMENT



NORTH **Police Service Area**

PSA Commander

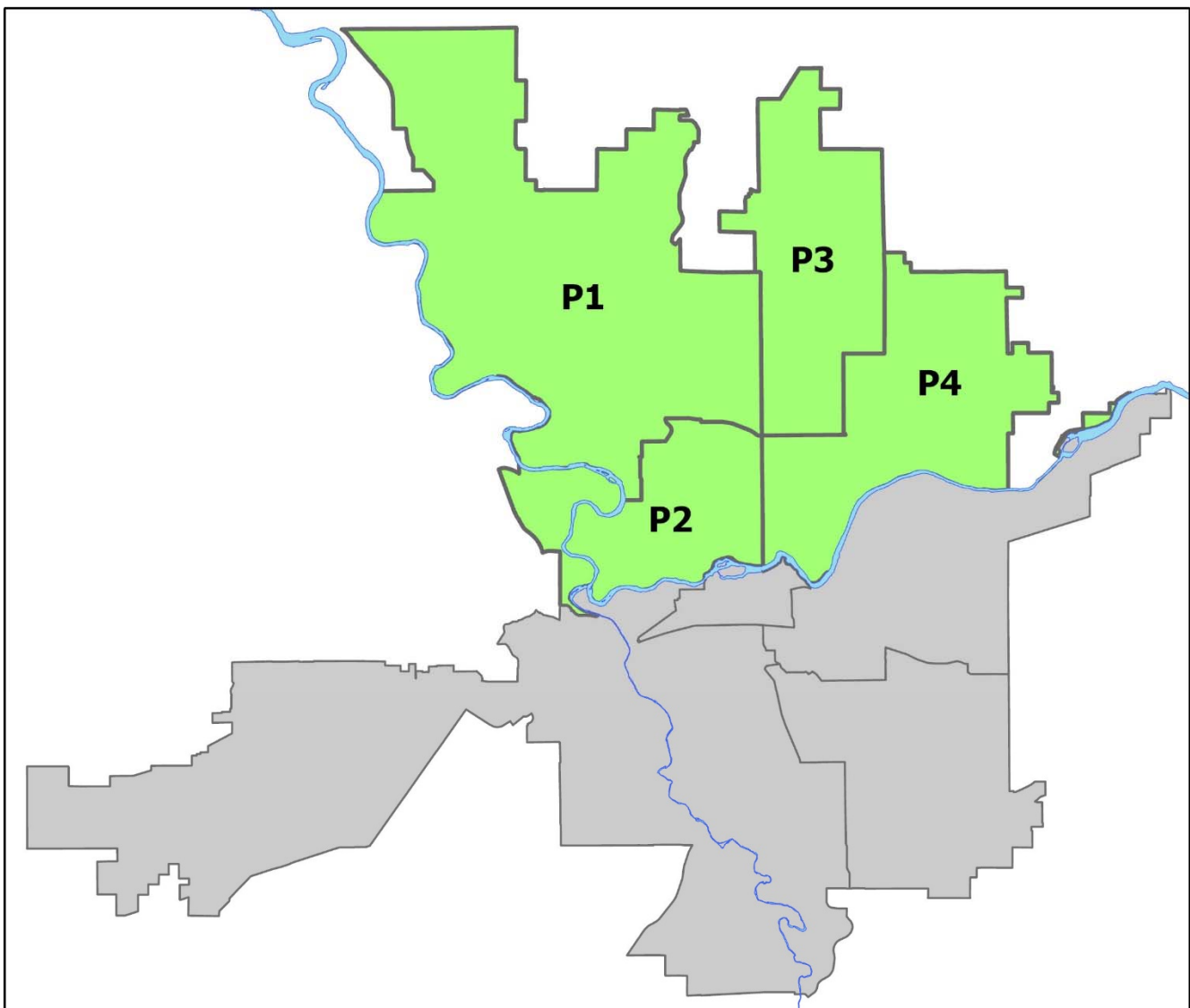
Captain Mark Griffiths

Northwest District (P1)

Central District (P2)

Neva-Wood District (P3)

Northeast District (P4)



POLICE SUMMARY - Ending: Saturday, November 13, 2021

NORTH PRECINCT (P1, P2, P3, and P4)



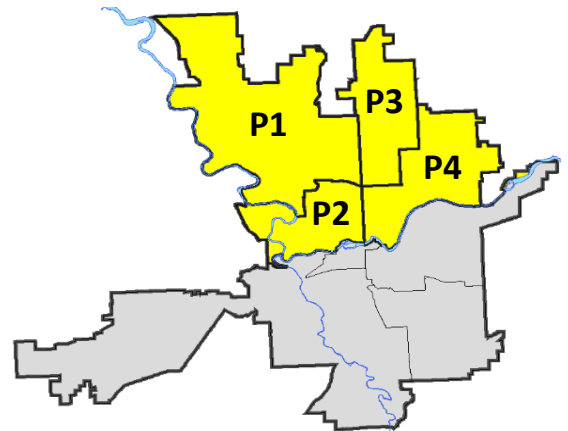
Preliminary IBR Counts

NIBRS Categories (Part 1 Selected)		7 Day Comparison			28 Day Comparison			YTD Comparison		
		Current	Prior	Percent	Current	Prior	Percent	Current	Prior	Percent
Violent	Criminal Homicide	0	0		2	0		6	10	-40.00%
	Rape	0	0		5	11	-54.55%	128	108	18.52%
	Robbery - Commercial	2	5	-60.00%	12	2	500.00%	44	40	10.00%
	Robbery - Person	2	0		5	9	-44.44%	99	94	5.32%
	Aggravated Assault - Non DV	3	7	-57.14%	23	33	-30.30%	243	211	15.17%
	Aggravated Assault - DV	3	3	0.00%	14	19	-26.32%	191	165	15.76%
Violent Total:		10	15	-33.33%	61	74	-17.57%	711	628	13.22%
Property	Burglary - Residential	9	12	-25.00%	39	49	-20.41%	442	454	-2.64%
	Burglary Garage	4	2	100.00%	20	24	-16.67%	250	332	-24.70%
	Burglary Commercial	6	6	0.00%	26	18	44.44%	210	192	9.38%
	Larceny	98	107	-8.41%	411	430	-4.42%	4410	5001	-11.82%
	Vehicle Theft	20	17	17.65%	72	84	-14.29%	641	652	-1.69%
	Arson	0	0		1	4	-75.00%	58	57	1.75%
Property Total:		137	144	-4.86%	569	609	-6.57%	6011	6688	-10.12%
Preliminary Part 1 Crime Totals:		147	159	-7.55%	630	683	-7.76%	6722	7316	-8.12%
Current 7 Day Period:		11/7/2021 - 11/13/2021			Prior 7 Day Period:		10/31/2021 - 11/6/2021			
Current 28 Day Period:		10/17/2021 - 11/13/2021			Prior 28 Day Period:		9/19/2021 - 10/16/2021			
Current YTD Day Period:		1/1/2021 - 11/13/2021			Prior YTD Period:		1/1/2020 - 11/13/2020			

Prepared by SPD Crime Analysis Office - Monday, November 15, 2021

NOTE: SPD moved from UCR to the NIBRS reporting standard on 10/4/16 following the transition to a new RMS System. [Numbers on CompStat reports prior to this date should not be used as a comparison to those on this report.](#) Additional info on these reporting standards can be found on the FBI website: <https://ucr.fbi.gov/nibrs-overview>

This chart represents Preliminary counts of selected crime categories from Police Case Reports. Full statistical analysis to determine the confidence level of this data has not been performed. The % change columns on the preliminary counts differ from the percentage change on the NIBRS crime report, sometimes significantly. The CompStat report is designed for operational use and includes only selected NIBRS categories and coding less complex than full NIBRS rules. Official statistics for these and other NIBRS categories can be found on WASPC & FBI websites once available.



POLICE SUMMARY - Ending: Saturday, November 13, 2021



NW - Northwest District (P1)

Preliminary IBR Counts

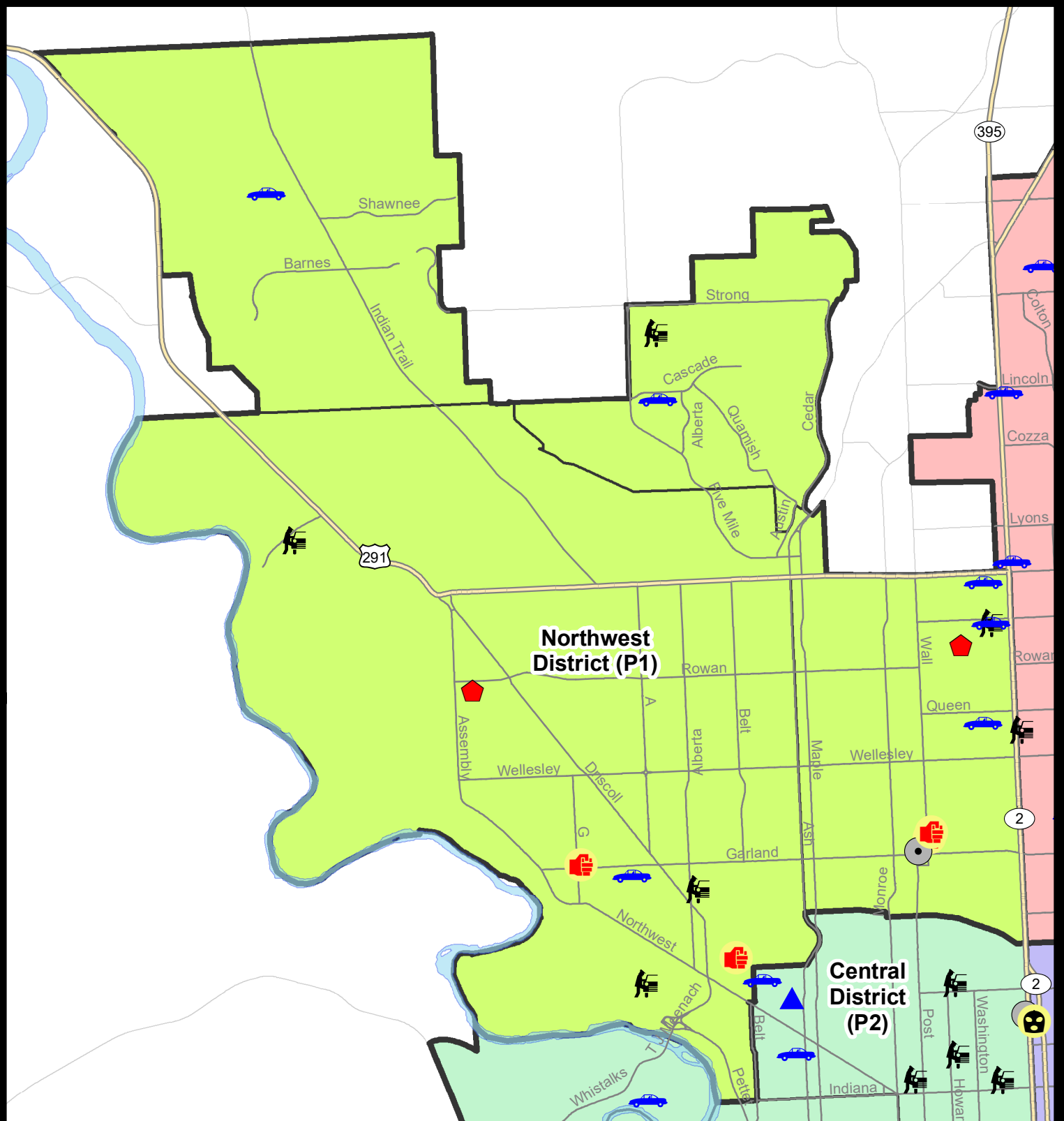
NIBRS Categories (Part 1 Selected)		7 Day Comparison			28 Day Comparison			YTD Comparison		
		Current	Prior	Percent	Current	Prior	Percent	Current	Prior	Percent
Violent	Criminal Homicide	0	0		0	0		1	1	0.00%
	Rape	0	0		1	3	-66.67%	31	18	72.22%
	Robbery - Commercial	0	1	-100.00%	1	1	0.00%	10	6	66.67%
	Robbery - Person	0	0		1	1	0.00%	20	14	42.86%
	Aggravated Assault - Non DV	2	0		3	7	-57.14%	35	24	45.83%
	Aggravated Assault - DV	2	2	0.00%	6	3	100.00%	42	40	5.00%
Violent Total:		4	3	33.33%	12	15	-20.00%	139	103	34.95%
Property	Burglary - Residential	2	4	-50.00%	10	18	-44.44%	107	87	22.99%
	Burglary Garage	0	1	-100.00%	5	8	-37.50%	81	105	-22.86%
	Burglary Commercial	1	0		3	2	50.00%	27	22	22.73%
	Larceny	16	18	-11.11%	78	77	1.30%	907	1126	-19.45%
	Vehicle Theft	6	1	500.00%	16	9	77.78%	121	113	7.08%
	Arson	0	0		1	1	0.00%	13	11	18.18%
Property Total:		25	24	4.17%	113	115	-1.74%	1256	1464	-14.21%
Preliminary Part 1 Crime Totals:		29	27	7.41%	125	130	-3.85%	1395	1567	-10.98%
Current 7 Day Period:		11/7/2021 - 11/13/2021			Prior 7 Day Period:		10/31/2021 - 11/6/2021			
Current 28 Day Period:		10/17/2021 - 11/13/2021			Prior 28 Day Period:		9/19/2021 - 10/16/2021			
Current YTD Day Period:		1/1/2021 - 11/13/2021			Prior YTD Period:		1/1/2020 - 11/13/2020			

Prepared by SPD Crime Analysis Office - Monday, November 15, 2021

NOTE: SPD moved from UCR to the NIBRS reporting standard on 10/4/16 following the transition to a new RMS System. [Numbers on CompStat reports prior to this date should not be used as a comparison to those on this report.](#) Additional info on these reporting standards can be found on the FBI website: <https://ucr.fbi.gov/nibrs-overview>

This chart represents Preliminary counts of selected crime categories from Police Case Reports. Full statistical analysis to determine the confidence level of this data has not been performed. The % change columns on the preliminary counts differ from the percentage change on the NIBRS crime report, sometimes significantly. The CompStat report is designed for operational use and includes only selected NIBRS categories and coding less complex than full NIBRS rules. Official statistics for these and other NIBRS categories can be found on WASPC & FBI websites once available.





City of Spokane
Northwest District (P1)
Selected
Crime Codes
2021-11-07 to 2021-11-13
 Prepared By:
 Crime Analysis Unit
 Spokane Police Department

Legend

NIBRS Events

Criminal Homicide	Robbery Person	Burglary Commercial
Rape	Aggravated Assault	Vehicle Prowling
Robbery Commercial	Burglary Residential	Vehicle Theft
	Burglary Garage	Arson

*Cases Represent LERMS Crime Codes
 Points may indicate multiple events
 Note: Veh Prowl is only Larceny displayed*

*For Additional Information on
 Incidents pertaining to an
 Area, Trend, or Pattern
 Contact Information Analysis*

0 0.25 0.5 1 Miles

THIS IS NOT A LEGAL DOCUMENT:
 The information shown on this map is compiled from various sources and is subject to constant revision. Information shown on this map should not be used to determine the location of facilities in relationship to property lines, section lines, streets, etc.

Sunday - Saturday

NW - Northwest District (P1)

11/7/2021 TO 11/13/2021



<u>A/C</u>	<u>Offense Statute</u>	<u>Address</u>	<u>Reported Date</u>	<u>Dist</u>
<u>SPA1BS</u>				
A	BURGLARY 2D FENCED AREA	6500 N AUSTIN RD	11/7/2021	P1
<u>SPA1FM</u>				
C	THEFT 2D FROM MOTOR VEHICLE	2600 W PARKWAY AVE	11/11/2021	P1
C	THEFT 2D VEHICLE PARTS AND ACCESSORIES	1600 W VELVET LN	11/9/2021	P2
C	THEFT OF MOTOR VEHICLE	2600 W WESTMONT AVE	11/12/2021	P1
<u>SPA1IT</u>				
A	TAKING MOTOR VEHICLE WITHOUT PERMISSION 1D	5900 W TEPEE CT	11/11/2021	P1
<u>SPA1NH</u>				
C	ASSAULT 1D	4000 N WALL ST	11/12/2021	P1
C	ASSAULT 2D	4000 N WALL ST	11/12/2021	P1
C	BURGLARY 1D FROM RESIDENCE	300 W JOSEPH AVE	11/7/2021	P1
C	BURGLARY 2D COMMERCIAL	700 W GARLAND AVE	11/13/2021	P1
C	THEFT 1D FROM BUILDING	5900 N STEVENS ST	11/7/2021	P1
C	THEFT 2D ALL OTHER	6200 N NORMANDIE ST	11/8/2021	P1
C	THEFT 2D ALL OTHER	3900 N HAWTHORNE ST	11/9/2021	P2
C	THEFT 3D ALL OTHER	6000 N WHITEHOUSE ST	11/8/2021	
C	THEFT 3D FROM MOTOR VEHICLE	100 W COLUMBIA AVE	11/8/2021	P1
C	THEFT OF A FIREARM FROM BUILDING	300 W JOSEPH AVE	11/7/2021	P1
C	THEFT OF MOTOR VEHICLE	6200 N NORMANDIE ST	11/8/2021	P1
C	THEFT OF MOTOR VEHICLE	100 W COLUMBIA AVE	11/8/2021	P1
C	THEFT OF MOTOR VEHICLE	5000 N CALISPEL ST	11/12/2021	P1
<u>SPA1NW</u>				
C	ASSAULT 2D	3000 N HEMLOCK ST	11/12/2021	P1
C	BURGLARY 2D FENCED AREA	4900 W WELLESLEY AVE	11/11/2021	P1
C	IBR Purposes Only - Aggravated Assault	3400 W GARLAND AVE	11/8/2021	P1
C	MAIL THEFT	5600 N ELGIN ST	11/12/2021	P1
C	RESIDENTIAL BURGLARY	4200 W SANSON AVE	11/13/2021	P1
C	THEFT 2D ALL OTHER	2500 W KIERNAN AVE	11/12/2021	P2
C	THEFT 2D FROM MOTOR VEHICLE	5500 W CONESTOGA AVE	11/10/2021	
C	THEFT 3D CITY FROM MOTOR VEHICLE	2500 W KIERNAN AVE	11/12/2021	P1
C	THEFT 3D FROM MOTOR VEHICLE	W CLEVELAND AVE / N AUDUBON ST	11/10/2021	
C	THEFT 3D SHOPLIFTING	2400 W WELLESLEY AVE	11/10/2021	P1
C	THEFT OF MOTOR VEHICLE	3000 W PROVIDENCE AVE	11/12/2021	P1

POLICE SUMMARY - Ending: Saturday, November 13, 2021



NW - North Central District (P2)

Preliminary IBR Counts

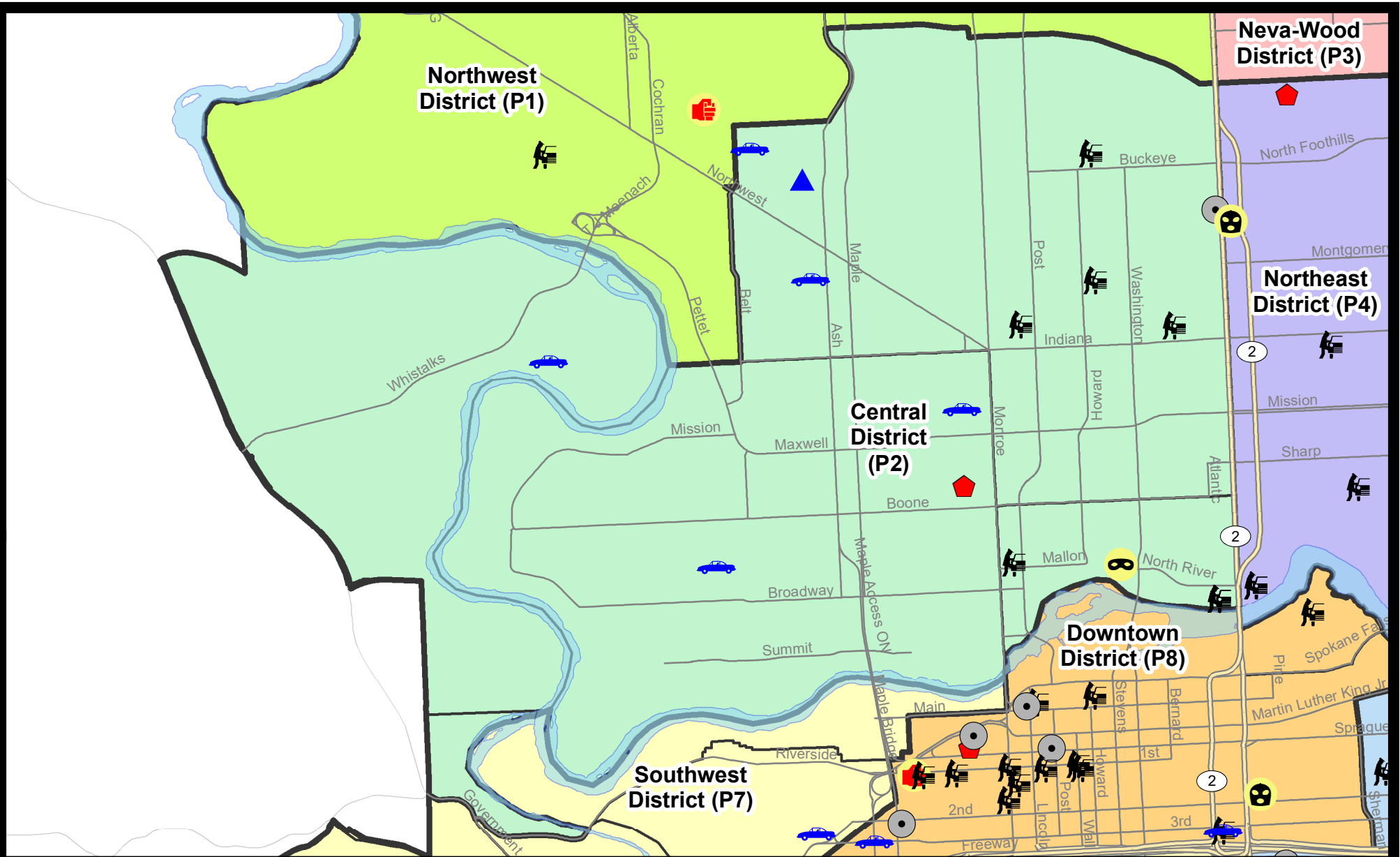
NIBRS Categories (Part 1 Selected)		7 Day Comparison			28 Day Comparison			YTD Comparison		
		Current	Prior	Percent	Current	Prior	Percent	Current	Prior	Percent
Violent	Criminal Homicide	0	0		1	0		1	2	-50.00%
	Rape	0	0		1	4	-75.00%	31	39	-20.51%
	Robbery - Commercial	0	0		0	0		1	5	-80.00%
	Robbery - Person	1	0		2	5	-60.00%	28	27	3.70%
	Aggravated Assault - Non DV	0	2	-100.00%	5	10	-50.00%	63	51	23.53%
	Aggravated Assault - DV	0	0		1	4	-75.00%	43	43	0.00%
Violent Total:		1	2	-50.00%	10	23	-56.52%	167	167	0.00%
Property	Burglary - Residential	1	2	-50.00%	3	11	-72.73%	109	132	-17.42%
	Burglary Garage	1	0		3	3	0.00%	46	65	-29.23%
	Burglary Commercial	1	0		3	3	0.00%	42	33	27.27%
	Larceny	20	24	-16.67%	66	83	-20.48%	851	978	-12.99%
	Vehicle Theft	5	4	25.00%	15	20	-25.00%	162	172	-5.81%
	Arson	0	0		0	1	-100.00%	18	20	-10.00%
Property Total:		28	30	-6.67%	90	121	-25.62%	1228	1400	-12.29%
Preliminary Part 1 Crime Totals:		29	32	-9.38%	100	144	-30.56%	1395	1567	-10.98%
Current 7 Day Period:		11/7/2021 - 11/13/2021			Prior 7 Day Period:		10/31/2021 - 11/6/2021			
Current 28 Day Period:		10/17/2021 - 11/13/2021			Prior 28 Day Period:		9/19/2021 - 10/16/2021			
Current YTD Day Period:		1/1/2021 - 11/13/2021			Prior YTD Period:		1/1/2020 - 11/13/2020			

Prepared by SPD Crime Analysis Office - Monday, November 15, 2021

NOTE: SPD moved from UCR to the NIBRS reporting standard on 10/4/16 following the transition to a new RMS System. [Numbers on CompStat reports prior to this date should not be used as a comparison to those on this report.](#) Additional info on these reporting standards can be found on the FBI website: <https://ucr.fbi.gov/nibrs-overview>

This chart represents Preliminary counts of selected crime categories from Police Case Reports. Full statistical analysis to determine the confidence level of this data has not been performed. The % change columns on the preliminary counts differ from the percentage change on the NIBRS crime report, sometimes significantly. The CompStat report is designed for operational use and includes only selected NIBRS categories and coding less complex than full NIBRS rules. Official statistics for these and other NIBRS categories can be found on WASPC & FBI websites once available.








City of Spokane
Central District (P2)
Selected
Crime Types
2021-11-07 to 2021-11-13
 Prepared By:
 Crime Analysis Unit
 Spokane Police Department

Legend

NIBRS Events



Cases Represent LERMS Crime Codes
 Points may indicate multiple events
 Note: Veh Prowl is only Larceny category displayed



For Additional Information on Incidents
 pertaining to an Area, Trend, or Pattern
 Contact Information Analysis

0 0.2 0.4 0.6 Miles



THIS IS NOT A LEGAL DOCUMENT:
 The information shown on this map is compiled
 from various sources and is subject to constant
 revision. Information shown on this map should
 not be used to determine the location of facilities
 in relationship to property lines, section lines,
 streets, etc.



Sunday - Saturday

NW - Central District (P2)

11/7/2021 TO 11/13/2021



<u>A/C</u>	<u>Offense Statute</u>	<u>Address</u>	<u>Reported Date</u>	<u>Dist</u>
<u>SPA2EG</u>				
C	BURGLARY 1D GARAGE	1700 W BUCKEYE AVE	11/10/2021	P2
C	BURGLARY 2D COMMERCIAL	2500 N DIVISION ST	11/11/2021	P2
C	TAKING MOTOR VEHICLE WITHOUT PERMISSION 2D	2000 W CLEVELAND AVE	11/12/2021	P1
C	THEFT 2D FROM BUILDING	1900 N MONROE ST	11/8/2021	
C	THEFT 2D FROM MOTOR VEHICLE	800 W SHANNON AVE	11/10/2021	
C	THEFT 3D ALL OTHER	500 W CLEVELAND AVE	11/7/2021	P2
C	THEFT 3D ALL OTHER	1800 W JACKSON AVE	11/8/2021	P2
A	THEFT 3D ALL OTHER	800 W SHANNON AVE	11/10/2021	P2
C	THEFT 3D CITY SHOPLIFTING	1600 W NORTHWEST BLVD	11/9/2021	P1
C	THEFT 3D FROM BUILDING	2100 N MONROE ST	11/11/2021	P2
C	THEFT 3D FROM MOTOR VEHICLE	500 W CLEVELAND AVE	11/7/2021	P2
C	THEFT 3D FROM MOTOR VEHICLE	200 W SHANNON AVE	11/9/2021	P2
C	THEFT 3D FROM MOTOR VEHICLE	500 W MANSFIELD AVE	11/7/2021	
C	THEFT OF MOTOR VEHICLE	1700 W MONTGOMERY AVE	11/8/2021	P1
<u>SPA2RS</u>				
C	ROBBERY 1D PERSON	800 N WASHINGTON ST	11/13/2021	P1
C	THEFT 2D FROM MOTOR VEHICLE	100 W NORTH RIVER DR	11/7/2021	
C	THEFT 3D ALL OTHER	300 W NORTH RIVER DR	11/12/2021	P2
C	THEFT 3D FROM MOTOR VEHICLE	100 W NORTH RIVER DR	11/10/2021	P2
C	THEFT 3D FROM MOTOR VEHICLE	900 W MALLON AVE	11/8/2021	
C	THEFT 3D VEHICLE PARTS AND ACCESSORIES	800 N POST ST	11/12/2021	P2
C	THEFT OF A FIREARM FROM MOTOR VEHICLE	100 W NORTH RIVER DR	11/10/2021	P2
<u>SPA2WC</u>				
C	RESIDENTIAL BURGLARY	1100 W SHARP AVE	11/11/2021	P1
C	THEFT 1D FROM BUILDING	2300 W BRIDGE AVE	11/12/2021	P2
C	THEFT 3D VEHICLE PARTS AND ACCESSORIES	1700 N PETTET DR	11/9/2021	
C	THEFT OF MOTOR VEHICLE	2200 W DEAN AVE	11/9/2021	P2
C	THEFT OF MOTOR VEHICLE	1100 W SPOFFORD AVE	11/11/2021	P1
<u>SPA2WH</u>				
C	THEFT 1D FROM BUILDING	2800 W ELLIOTT DR	11/10/2021	P2
C	THEFT 3D VEHICLE PARTS AND ACCESSORIES	1900 N HOLY NAMES CT	11/11/2021	
C	THEFT OF MOTOR VEHICLE	1900 N HOLY NAMES CT	11/7/2021	P2

POLICE SUMMARY - Ending: Saturday, November 13, 2021



NE - Neva-Wood District (P3)

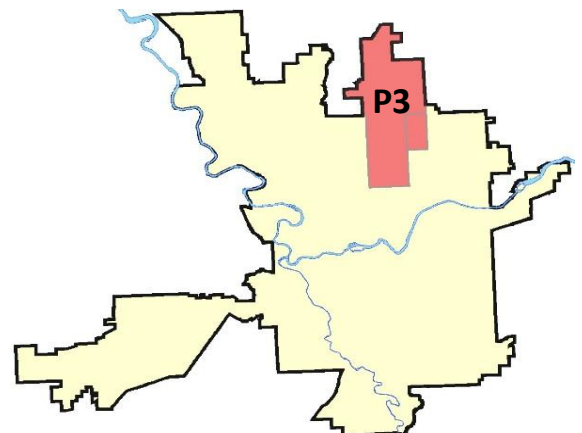
Preliminary IBR Counts

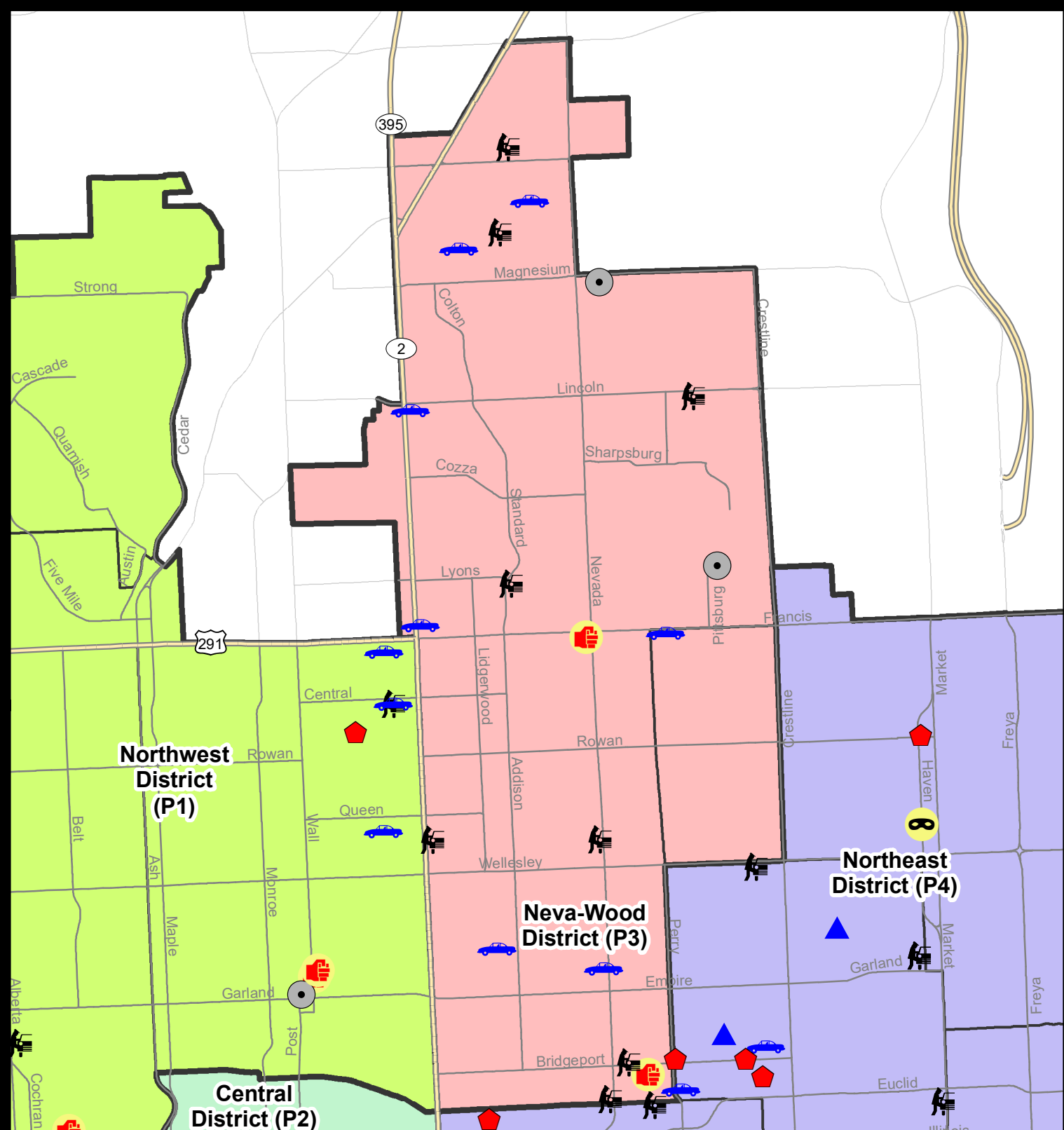
NIBRS Categories (Part 1 Selected)		7 Day Comparison			28 Day Comparison			YTD Comparison		
		Current	Prior	Percent	Current	Prior	Percent	Current	Prior	Percent
Violent	Criminal Homicide	0	0		1	0		3	3	0.00%
	Rape	0	0		1	3	-66.67%	36	24	50.00%
	Robbery - Commercial	0	2	-100.00%	6	1	500.00%	22	25	-12.00%
	Robbery - Person	0	0		1	2	-50.00%	23	26	-11.54%
	Aggravated Assault - Non DV	1	1	0.00%	7	5	40.00%	73	64	14.06%
	Aggravated Assault - DV	1	0		3	6	-50.00%	55	43	27.91%
Violent Total:		2	3	-33.33%	19	17	11.76%	212	185	14.59%
Property	Burglary - Residential	0	3	-100.00%	7	11	-36.36%	104	111	-6.31%
	Burglary Garage	0	1	-100.00%	8	9	-11.11%	74	96	-22.92%
	Burglary Commercial	2	4	-50.00%	10	5	100.00%	78	84	-7.14%
	Larceny	38	42	-9.52%	170	180	-5.56%	1697	1763	-3.74%
	Vehicle Theft	7	7	0.00%	23	26	-11.54%	169	186	-9.14%
	Arson	0	0		0	1	-100.00%	11	9	22.22%
Property Total:		47	57	-17.54%	218	232	-6.03%	2133	2249	-5.16%
Preliminary Part 1 Crime Totals:		49	60	-18.33%	237	249	-4.82%	2345	2434	-3.66%
Current 7 Day Period:		11/7/2021 - 11/13/2021			Prior 7 Day Period:		10/31/2021 - 11/6/2021			
Current 28 Day Period:		10/17/2021 - 11/13/2021			Prior 28 Day Period:		9/19/2021 - 10/16/2021			
Current YTD Day Period:		1/1/2021 - 11/13/2021			Prior YTD Period:		1/1/2020 - 11/13/2020			

Prepared by SPD Crime Analysis Office - Monday, November 15, 2021

NOTE: SPD moved from UCR to the NIBRS reporting standard on 10/4/16 following the transition to a new RMS System. [Numbers on CompStat reports prior to this date should not be used as a comparison to those on this report.](#) Additional info on these reporting standards can be found on the FBI website: <https://ucr.fbi.gov/nibrs-overview>

This chart represents Preliminary counts of selected crime categories from Police Case Reports. Full statistical analysis to determine the confidence level of this data has not been performed. The % change columns on the preliminary counts differ from the percentage change on the NIBRS crime report, sometimes significantly. The CompStat report is designed for operational use and includes only selected NIBRS categories and coding less complex than full NIBRS rules. Official statistics for these and other NIBRS categories can be found on WASPC & FBI websites once available.





City of Spokane
Neva-Wood District (P3)

Selected Crime Codes

2021-11-07 to 2021-11-13

**Prepared By:
Crime Analysis Unit
Spokane Police Department**

Legend

NIBRS Events




Criminal Homicide



Rape



Robbery Commercial

 Robbery Person Aggravated Robbery

 Burglary Residential




 Burglary Garage

 Burglary Commercial Vehicle Prowling Vehicle Theft Alison

Cases Represent LERMS Crime Codes
Points may indicate multiple events
Note: Veh Prowl is only Larceny displayed

*For Additional Information on
Incidents pertaining to an
Area, Trend, or Pattern
Contact Information Analysis*



THIS IS NOT A LEGAL DOCUMENT:
The information shown on this map is compiled from various sources and is subject to constant revision. Information shown on this map should not be used to determine the location of facilities in relationship to property lines, section lines, streets, etc.

Sunday - Saturday

NE - Neva-Wood District (P3)

11/7/2021 TO 11/13/2021



A/C	Offense Statute	Address	Reported Date	Dist
SPB3NL				
C	ASSAULT 2D	1200 E LIBERTY AVE	11/10/2021	P4
C	BURGLARY 2D COMMERCIAL	1100 E MAGNESIUM RD	11/9/2021	P4
C	BURGLARY 2D COMMERCIAL	1700 E LYONS AVE	11/12/2021	P3
C	IBR Purposes Only - Aggravated Assault	900 E FRANCIS AVE	11/7/2021	P3
C	THEFT 2D ALL OTHER	500 E HOLLAND AVE	11/8/2021	P3
C	THEFT 2D ALL OTHER	5800 N DIVISION ST	11/9/2021	P3
C	THEFT 2D ALL OTHER	7800 N DIVISION ST	11/10/2021	P2
C	THEFT 2D ALL OTHER	6300 N DIVISION ST	11/10/2021	P2
C	THEFT 2D ALL OTHER	9200 N NEVADA ST	11/10/2021	P3
C	THEFT 2D ALL OTHER	9200 N NEVADA ST	11/12/2021	P4
C	THEFT 2D FROM BUILDING	900 E EMPIRE AVE	11/7/2021	P3
C	THEFT 2D FROM BUILDING	9200 N COLTON ST	11/7/2021	P3
C	THEFT 2D FROM BUILDING	8400 N NEVADA ST	11/9/2021	P2
C	THEFT 2D FROM MOTOR VEHICLE	1700 E LINCOLN RD	11/9/2021	P3
C	THEFT 2D FROM MOTOR VEHICLE	900 E WABASH AVE	11/12/2021	P3
C	THEFT 2D FROM MOTOR VEHICLE	500 E JOANNE CT	11/12/2021	P3
C	THEFT 2D FROM MOTOR VEHICLE	600 E HOLLAND AVE	11/12/2021	P3
C	THEFT 2D SHOPLIFTING	7700 N DIVISION ST	11/8/2021	P4
C	THEFT 2D SHOPLIFTING	7700 N DIVISION ST	11/9/2021	P2
C	THEFT 2D VEHICLE PARTS AND ACCESSORIES	1000 E COZZA DR	11/7/2021	P3
C	THEFT 3D ALL OTHER	1200 E WESTVIEW CT	11/8/2021	P3
C	THEFT 3D ALL OTHER	1100 E BRIDGEPORT AVE	11/9/2021	P3
C	THEFT 3D ALL OTHER	1100 E BRIDGEPORT AVE	11/10/2021	P3
C	THEFT 3D ALL OTHER	1100 E OLYMPIC AVE	11/9/2021	
C	THEFT 3D FROM BUILDING	9200 N COLTON ST	11/12/2021	P3
C	THEFT 3D FROM MOTOR VEHICLE	3100 N NEVADA ST	11/7/2021	P3
A	THEFT 3D FROM MOTOR VEHICLE	4700 N DIVISION ST	11/12/2021	P3
C	THEFT 3D FROM MOTOR VEHICLE	1000 E BRIDGEPORT AVE	11/11/2021	
C	THEFT 3D SHOPLIFTING	7700 N DIVISION ST	11/9/2021	P2
C	THEFT 3D SHOPLIFTING	9600 N NEWPORT HWY	11/8/2021	P3
C	THEFT 3D SHOPLIFTING	5800 N DIVISION ST	11/9/2021	P3
C	THEFT 3D SHOPLIFTING	9700 N NEWPORT HWY	11/9/2021	P3
C	THEFT 3D SHOPLIFTING	9100 N NEWPORT HWY	11/7/2021	
C	THEFT 3D SHOPLIFTING	9900 N NEWPORT HWY	11/7/2021	
C	THEFT 3D SHOPLIFTING	4700 N DIVISION ST	11/7/2021	
C	THEFT 3D SHOPLIFTING	9600 N NEWPORT HWY	11/10/2021	
C	THEFT 3D SHOPLIFTING	9100 N NEWPORT HWY	11/11/2021	
C	THEFT 3D VEHICLE PARTS AND ACCESSORIES	3100 N NEVADA ST	11/7/2021	P3

For protection of victim privacy, the entire address on sexual assault crimes has been redacted.

A/C	Offense Statute	Address	Reported Date	Dist
C	THEFT 3D VEHICLE PARTS AND ACCESSORIES	400 E MAGNESIUM RD	11/11/2021	P3
C	THEFT 3D VEHICLE PARTS AND ACCESSORIES	8800 N COLTON ST	11/7/2021	
C	THEFT OF A FIREARM FROM BUILDING	6600 N ADDISON ST	11/10/2021	P4
C	THEFT OF A FIREARM FROM MOTOR VEHICLE	6600 N ADDISON ST	11/10/2021	P4
A	THEFT OF MOTOR VEHICLE	8800 N HILL N DALE ST	11/8/2021	P2
C	THEFT OF MOTOR VEHICLE	300 E ROCKWELL AVE	11/10/2021	P2
C	THEFT OF MOTOR VEHICLE	7800 N DIVISION ST	11/10/2021	P2
C	THEFT OF MOTOR VEHICLE	6300 N DIVISION ST	11/10/2021	P2
C	THEFT OF MOTOR VEHICLE	900 E WALTON AVE	11/12/2021	P3
C	THEFT OF MOTOR VEHICLE	9200 N NEVADA ST	11/12/2021	P4
<u>SPB3WH</u>				
C	THEFT OF MOTOR VEHICLE	1400 E FRANCIS AVE	11/10/2021	P4

POLICE SUMMARY - Ending: Saturday, November 13, 2021



NE - Northeast District (P4)

Preliminary IBR Counts

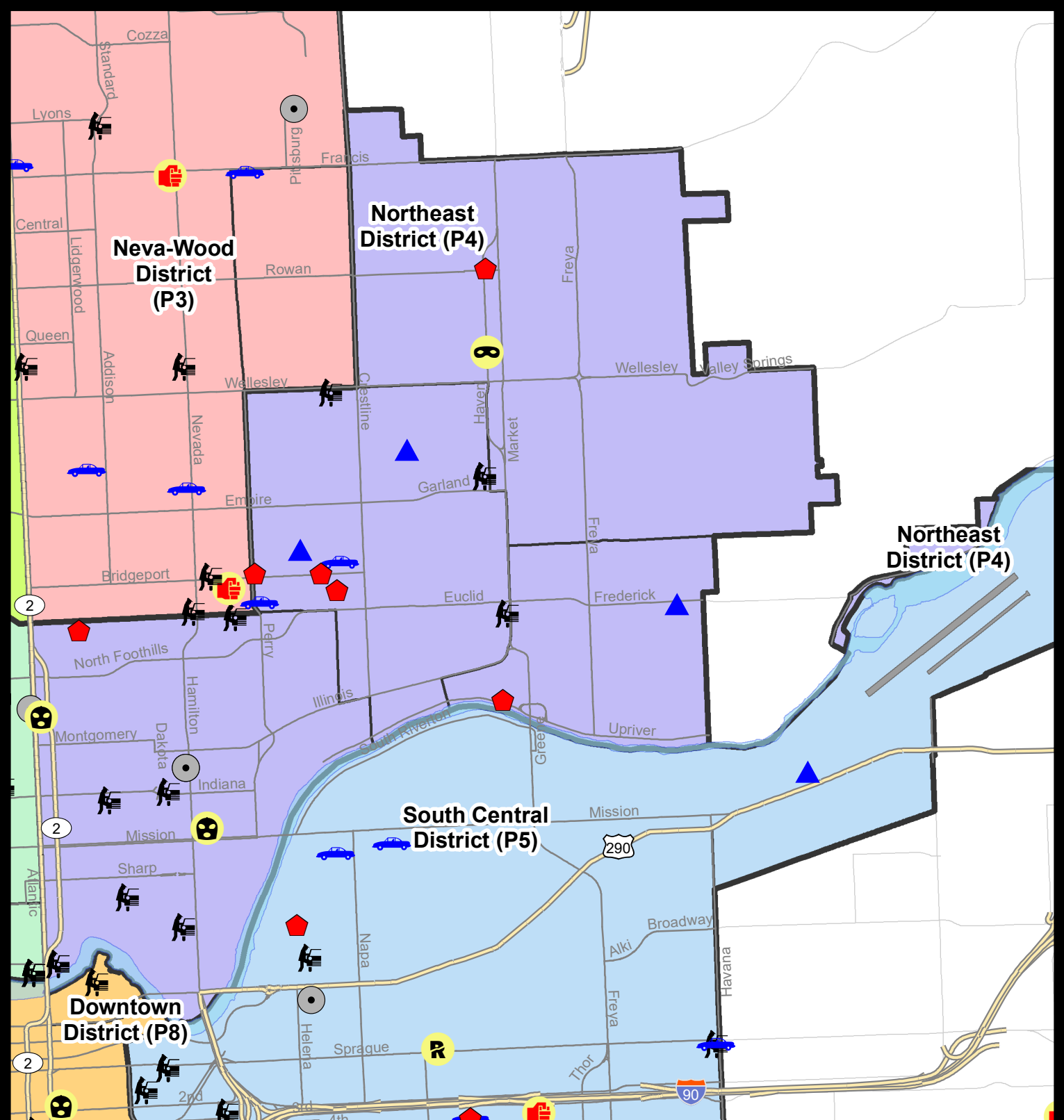
NIBRS Categories (Part 1 Selected)		7 Day Comparison			28 Day Comparison			YTD Comparison		
		Current	Prior	Percent	Current	Prior	Percent	Current	Prior	Percent
Violent	Criminal Homicide	0	0		0	0		1	4	-75.00%
	Rape	0	0		2	1	100.00%	30	27	11.11%
	Robbery - Commercial	2	2	0.00%	5	0		11	4	175.00%
	Robbery - Person	1	0		1	1	0.00%	28	27	3.70%
	Aggravated Assault - Non DV	0	4	-100.00%	8	11	-27.27%	72	72	0.00%
	Aggravated Assault - DV	0	1	-100.00%	4	6	-33.33%	51	39	30.77%
Violent Total:		3	7	-57.14%	20	19	5.26%	193	173	11.56%
Property	Burglary - Residential	6	3	100.00%	19	9	111.11%	122	124	-1.61%
	Burglary Garage	3	0		4	4	0.00%	49	66	-25.76%
	Burglary Commercial	2	2	0.00%	10	8	25.00%	63	53	18.87%
	Larceny	24	23	4.35%	97	90	7.78%	955	1134	-15.78%
	Vehicle Theft	2	5	-60.00%	18	29	-37.93%	189	181	4.42%
	Arson	0	0		0	1	-100.00%	16	17	-5.88%
Property Total:		37	33	12.12%	148	141	4.96%	1394	1575	-11.49%
Preliminary Part 1 Crime Totals:		40	40	0.00%	168	160	5.00%	1587	1748	-9.21%
Current 7 Day Period:		11/7/2021 - 11/13/2021			Prior 7 Day Period:		10/31/2021 - 11/6/2021			
Current 28 Day Period:		10/17/2021 - 11/13/2021			Prior 28 Day Period:		9/19/2021 - 10/16/2021			
Current YTD Day Period:		1/1/2021 - 11/13/2021			Prior YTD Period:		1/1/2020 - 11/13/2020			

Prepared by SPD Crime Analysis Office - Monday, November 15, 2021

NOTE: SPD moved from UCR to the NIBRS reporting standard on 10/4/16 following the transition to a new RMS System. [Numbers on CompStat reports prior to this date should not be used as a comparison to those on this report.](#) Additional info on these reporting standards can be found on the FBI website: <https://ucr.fbi.gov/nibrs-overview>

This chart represents Preliminary counts of selected crime categories from Police Case Reports. Full statistical analysis to determine the confidence level of this data has not been performed. The % change columns on the preliminary counts differ from the percentage change on the NIBRS crime report, sometimes significantly. The CompStat report is designed for operational use and includes only selected NIBRS categories and coding less complex than full NIBRS rules. Official statistics for these and other NIBRS categories can be found on WASPC & FBI websites once available.





City of Spokane

Northeast District (P4)

Selected Crime Codes

2021-11-07 to 2021-11-13

Prepared By:
Crime Analysis Unit
Spokane Police Department

Legend

NIBRS Events



Criminal Homicide



Rape



Robbery Commercial



Robbery Person



Aggravated Assault



Burglary Residential



Burglary Garage



Burglary Commercial



Vehicle Prowling



Vehicle Theft



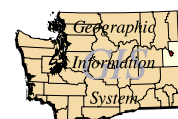
Arson



Cases Represent LERMS Crime Codes
Points may indicate multiple events
Note: Veh Prowl is only Larceny displayed

For Additional Information on
Incidents pertaining to an
Area, Trend, or Pattern
Contact Information Analysis

0 0.2 0.4 0.8 Miles



THIS IS NOT A LEGAL DOCUMENT:
The information shown on this map is compiled
from various sources and is subject to constant
revision. Information shown on this map should
not be used to determine the location of facilities
in relationship to property lines, section lines,
streets, etc.

Sunday - Saturday

NE - Northeast District (P4)

11/7/2021 TO 11/13/2021



<u>A/C</u>	<u>Offense Statute</u>	<u>Address</u>	<u>Reported Date</u>	<u>Dist</u>
<u>SPB4BE</u>				
C	BURGLARY 2D GARAGE	2400 E ROCKWELL AVE	11/8/2021	P4
A	BURGLARY 2D GARAGE	1600 E GLASS AVE	11/12/2021	P4
C	RESIDENTIAL BURGLARY	1900 E LIBERTY AVE	11/10/2021	P4
C	RESIDENTIAL BURGLARY	1800 E BRIDGEPORT AVE	11/13/2021	P4
C	RESIDENTIAL BURGLARY	1400 E BRIDGEPORT AVE	11/13/2021	P3
C	THEFT 2D ALL OTHER	1900 E LIBERTY AVE	11/10/2021	P4
C	THEFT 2D FROM MOTOR VEHICLE	4600 N NAPA ST	11/9/2021	P4
C	THEFT 2D VEHICLE PARTS AND ACCESSORIES	3900 N MARKET ST	11/7/2021	
C	THEFT 3D ALL OTHER	1600 E GLASS AVE	11/12/2021	P4
C	THEFT 3D ALL OTHER	2700 N CRESTLINE ST	11/9/2021	
C	THEFT 3D CITY VEHICLE PARTS AND ACCESSORIES	2000 E BRIDGEPORT AVE	11/11/2021	P4
C	THEFT 3D FROM MOTOR VEHICLE	3900 N MARKET ST	11/8/2021	P4
C	THEFT 3D FROM MOTOR VEHICLE	3900 N MARKET ST	11/9/2021	P4
A	THEFT 3D FROM MOTOR VEHICLE	3000 E FAIRVIEW AVE	11/11/2021	P4
C	THEFT OF MOTOR VEHICLE	1900 E COURTLAND AVE	11/9/2021	P4
C	THEFT OF MOTOR VEHICLE	1400 E DALTON AVE	11/12/2021	P4
<u>SPB4HI</u>				
A	BURGLARY 1D FROM RESIDENCE	3000 E ROWAN AVE	11/10/2021	P4
C	ROBBERY 1D PERSON	E WABASH AVE / N HAVEN ST	11/10/2021	P4
C	THEFT 2D ALL OTHER	3900 E RICH AVE	11/9/2021	P4
C	THEFT 2D FROM BUILDING	4700 N LACEY ST	11/8/2021	P2
C	THEFT 3D VEHICLE PARTS AND ACCESSORIES	2100 E QUEEN AVE	11/7/2021	P4
<u>SPB4LO</u>				
C	BURGLARY 2D COMMERCIAL	2000 N HAMILTON ST	11/10/2021	P3
C	BURGLARY 2D COMMERCIAL	2000 N HAMILTON ST	11/11/2021	P4
C	RESIDENTIAL BURGLARY	200 E FAIRVIEW AVE	11/13/2021	P4
C	ROBBERY 1D COMMERCIAL	2400 N DIVISION ST	11/9/2021	P4
C	ROBBERY 1D COMMERCIAL	900 E MISSION AVE	11/12/2021	P4
C	THEFT 1D ALL OTHER	3000 N NAPA ST	11/10/2021	P4
C	THEFT 2D FROM MOTOR VEHICLE	700 N DIVISION ST	11/8/2021	P8
C	THEFT 2D FROM MOTOR VEHICLE	900 N CINCINNATI ST	11/8/2021	
C	THEFT 3D ALL OTHER	700 E SINTO AVE	11/8/2021	
C	THEFT 3D CITY ALL OTHER	2400 N CINCINNATI ST	11/9/2021	P4
C	THEFT 3D FROM MOTOR VEHICLE	1800 N ASTOR ST	11/12/2021	P4
C	THEFT 3D FROM MOTOR VEHICLE	1200 E EUCLID AVE	11/13/2021	P4
A	THEFT 3D FROM MOTOR VEHICLE	500 E BOONE AVE	11/12/2021	P4
C	THEFT 3D FROM MOTOR VEHICLE	700 E INDIANA AVE	11/11/2021	

For protection of victim privacy, the entire address on sexual assault crimes has been redacted.

A/C	Offense Statute	Address	Reported Date	Dist
C	THEFT 3D SHOPLIFTING	2400 N DIVISION ST	11/9/2021	P4
C	THEFT 3D VEHICLE PARTS AND ACCESSORIES	900 E SHARP AVE	11/10/2021	P4
C	THEFT OF A FIREARM FROM MOTOR VEHICLE	700 N DIVISION ST	11/9/2021	P4

SPB4MI

C	BURGLARY 2D GARAGE	4100 E FREDERICK AVE	11/12/2021	P4
C	RESIDENTIAL BURGLARY	3000 E UPRIVER DR	11/7/2021	P4

SPOKANE POLICE DEPARTMENT



SOUTH **Police Service Area**

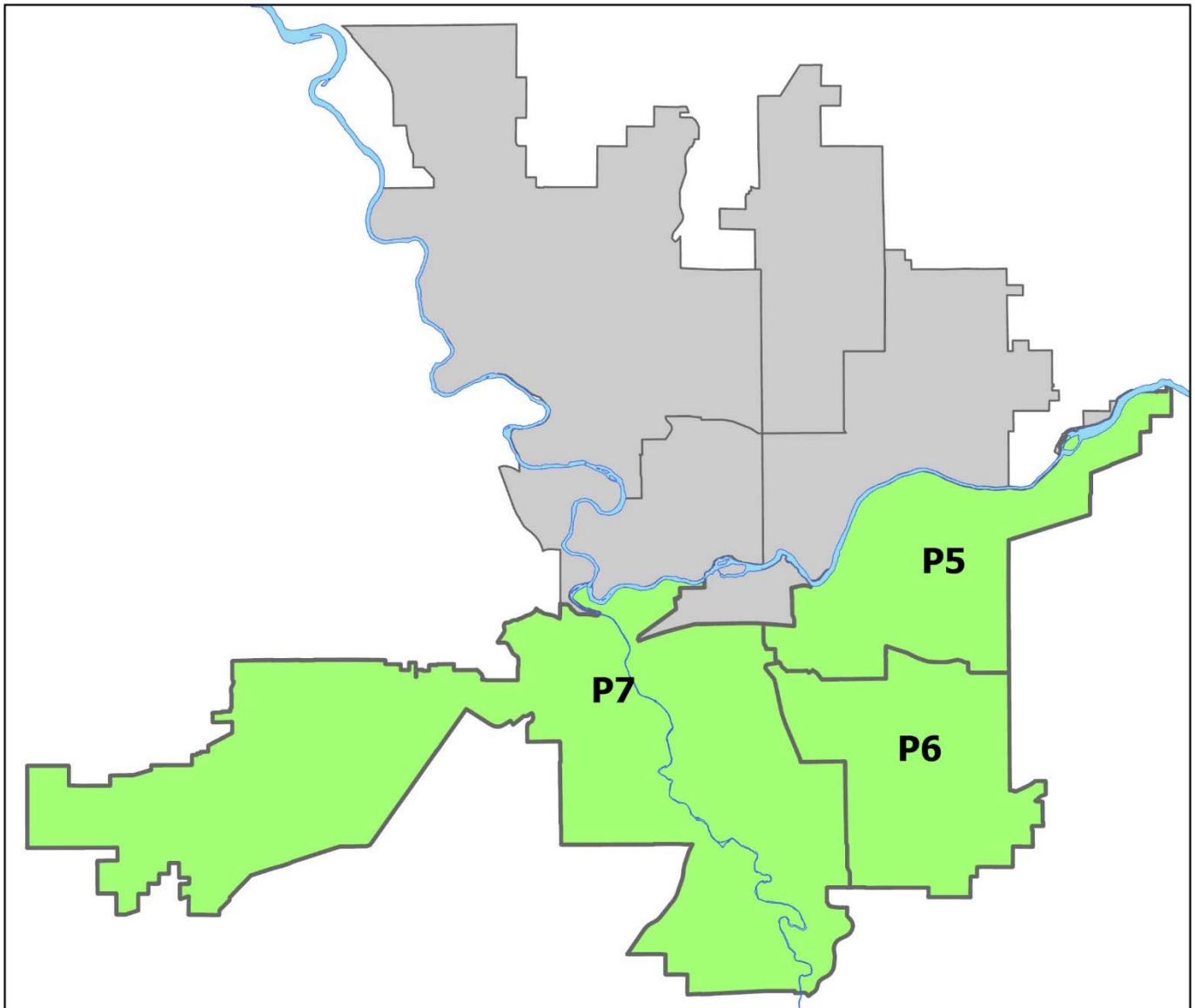
PSA Commander

Captain Brad Arleth

South Central District (P5)

Southeast District (P6)

Southwest District (P7)



POLICE SUMMARY - Ending: Saturday, November 13, 2021

SOUTH PRECINCT (P5, P6, and P7)



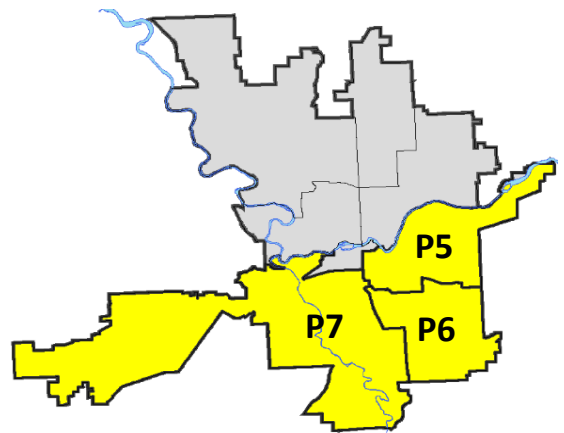
Preliminary IBR Counts

NIBRS Categories (Part 1 Selected)		7 Day Comparison			28 Day Comparison			YTD Comparison		
		Current	Prior	Percent	Current	Prior	Percent	Current	Prior	Percent
Violent	Criminal Homicide	0	0		0	0		2	4	-50.00%
	Rape	3	4	-25.00%	9	5	80.00%	71	61	16.39%
	Robbery - Commercial	0	0		0	0		7	9	-22.22%
	Robbery - Person	1	2	-50.00%	6	3	100.00%	38	48	-20.83%
	Aggravated Assault - Non DV	2	7	-71.43%	12	11	9.09%	123	111	10.81%
	Aggravated Assault - DV	2	1	100.00%	11	9	22.22%	109	79	37.97%
Violent Total:		8	14	-42.86%	38	28	35.71%	350	312	12.18%
Property	Burglary - Residential	5	10	-50.00%	25	15	66.67%	202	250	-19.20%
	Burglary Garage	1	3	-66.67%	10	11	-9.09%	119	181	-34.25%
	Burglary Commercial	4	2	100.00%	13	12	8.33%	112	130	-13.85%
	Larceny	31	47	-34.04%	166	182	-8.79%	1988	2509	-20.77%
	Vehicle Theft	8	8	0.00%	33	28	17.86%	303	322	-5.90%
	Arson	0	1	-100.00%	2	6	-66.67%	29	27	7.41%
Property Total:		49	71	-30.99%	249	254	-1.97%	2753	3419	-19.48%
Preliminary Part 1 Crime Totals:		57	85	-32.94%	287	282	1.77%	3103	3731	-16.83%
Current 7 Day Period:		11/7/2021 - 11/13/2021			Prior 7 Day Period:		10/31/2021 - 11/6/2021			
Current 28 Day Period:		10/17/2021 - 11/13/2021			Prior 28 Day Period:		9/19/2021 - 10/16/2021			
Current YTD Day Period:		1/1/2021 - 11/13/2021			Prior YTD Period:		1/1/2020 - 11/13/2020			

Prepared by SPD Crime Analysis Office - Monday, November 15, 2021

NOTE: SPD moved from UCR to the NIBRS reporting standard on 10/4/16 following the transition to a new RMS System. [Numbers on CompStat reports prior to this date should not be used as a comparison to those on this report.](#) Additional info on these reporting standards can be found on the FBI website: <https://ucr.fbi.gov/nibrs-overview>

This chart represents Preliminary counts of selected crime categories from Police Case Reports. Full statistical analysis to determine the confidence level of this data has not been performed. The % change columns on the preliminary counts differ from the percentage change on the NIBRS crime report, sometimes significantly. The CompStat report is designed for operational use and includes only selected NIBRS categories and coding less complex than full NIBRS rules. Official statistics for these and other NIBRS categories can be found on WASPC & FBI websites once available.



POLICE SUMMARY - Ending: Saturday, November 13, 2021



SE - South Central District (P5)

Preliminary IBR Counts

NIBRS Categories (Part 1 Selected)		7 Day Comparison			28 Day Comparison			YTD Comparison		
		Current	Prior	Percent	Current	Prior	Percent	Current	Prior	Percent
Violent	Criminal Homicide	0	0		0	0		0	2	-100.00%
	Rape	2	2	0.00%	4	0		30	23	30.43%
	Robbery - Commercial	0	0		0	0		3	2	50.00%
	Robbery - Person	1	2	-50.00%	5	3	66.67%	24	19	26.32%
	Aggravated Assault - Non DV	1	1	0.00%	4	4	0.00%	59	52	13.46%
	Aggravated Assault - DV	0	1	-100.00%	6	7	-14.29%	52	36	44.44%
Violent Total:		4	6	-33.33%	19	14	35.71%	168	134	25.37%
Property	Burglary - Residential	3	5	-40.00%	14	5	180.00%	67	85	-21.18%
	Burglary Garage	1	1	0.00%	4	3	33.33%	29	29	0.00%
	Burglary Commercial	2	2	0.00%	10	8	25.00%	58	66	-12.12%
	Larceny	15	17	-11.76%	58	64	-9.38%	693	771	-10.12%
	Vehicle Theft	4	1	300.00%	10	9	11.11%	116	131	-11.45%
	Arson	0	0		1	6	-83.33%	18	10	80.00%
Property Total:		25	26	-3.85%	97	95	2.11%	981	1092	-10.16%
Preliminary Part 1 Crime Totals:		29	32	-9.38%	116	109	6.42%	1149	1226	-6.28%
Current 7 Day Period:		11/7/2021 - 11/13/2021			Prior 7 Day Period:		10/31/2021 - 11/6/2021			
Current 28 Day Period:		10/17/2021 - 11/13/2021			Prior 28 Day Period:		9/19/2021 - 10/16/2021			
Current YTD Day Period:		1/1/2021 - 11/13/2021			Prior YTD Period:		1/1/2020 - 11/13/2020			


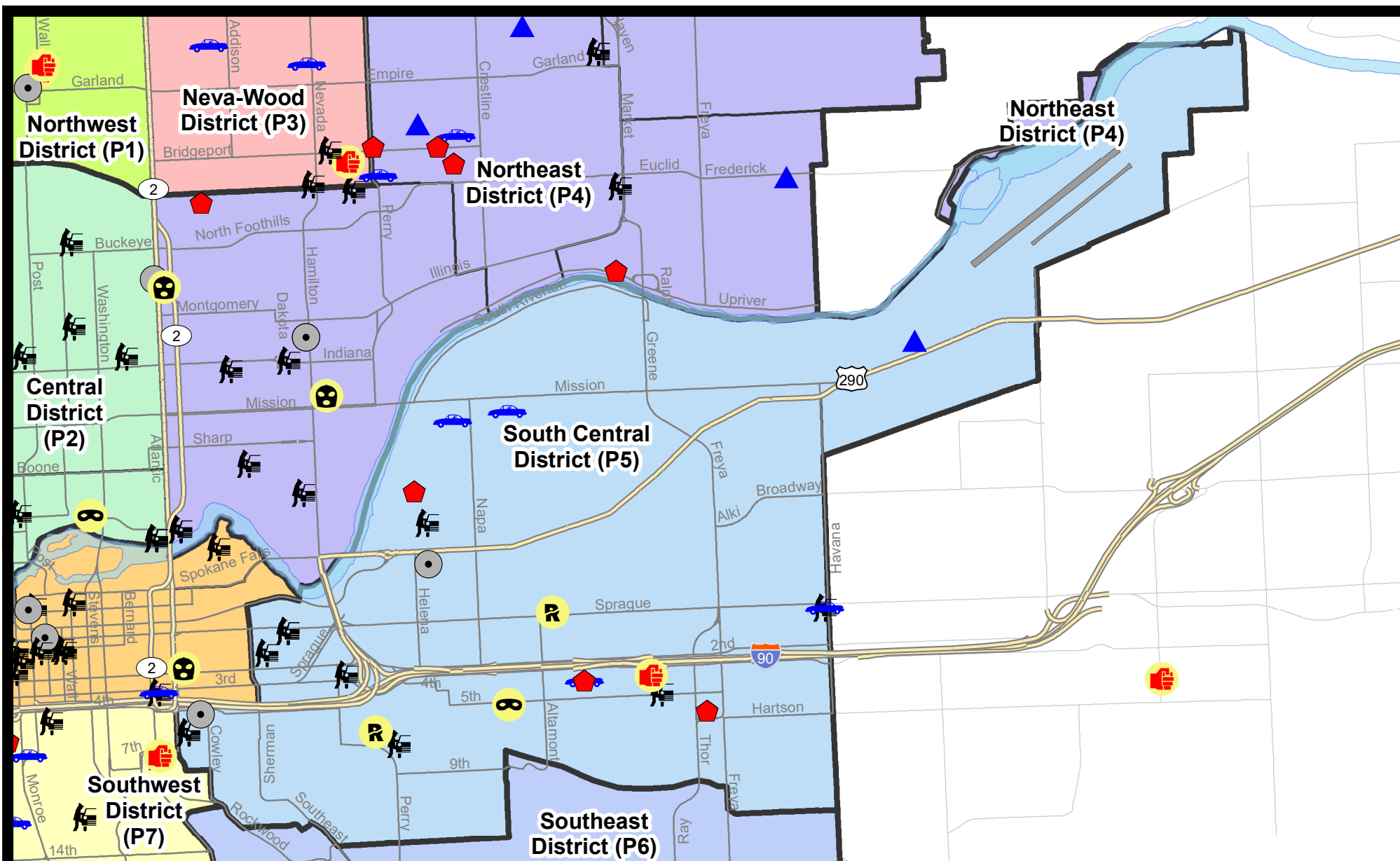
Prepared by SPD Crime Analysis Office - Monday, November 15, 2021

NOTE: SPD moved from UCR to the NIBRS reporting standard on 10/4/16 following the transition to a new RMS System. [Numbers on CompStat reports prior to this date should not be used as a comparison to those on this report.](#) Additional info on these reporting standards can be found on the FBI website: <https://ucr.fbi.gov/nibrs-overview>

This chart represents Preliminary counts of selected crime categories from Police Case Reports. Full statistical analysis to determine the confidence level of this data has not been performed. The % change columns on the preliminary counts differ from the percentage change on the NIBRS crime report, sometimes significantly. The CompStat report is designed for operational use and includes only selected NIBRS categories and coding less complex than full NIBRS rules. Official statistics for these and other NIBRS categories can be found on WASPC & FBI websites once available.



Note: On 2/10/21 a portion of the Police Block SPC5EC became part of the Downtown Precinct (SPD8EC); Consequently activity in P5 will appear lower if compared to printed CompStat reports prior to 2/10/21



City of Spokane
South Central District (P5)
Selected
Crime Types
2021-11-07 to 2021-11-13

Prepared By:
Crime Analysis Unit
Spokane Police Department

Legend

NIBRS Events



Criminal Homicide



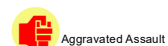
Rape



Robbery Commercial



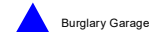
Robbery Person



Aggravated Assault



Burglary Residential



Burglary Garage



Burglary Commercial



Vehicle Prowling



Vehicle Theft



Arson

Cases Represent LERMS Crime Codes

Points may indicate multiple events

Note: Veh Prowl is only Larceny category displayed



For Additional Information on Incidents
 pertaining to an Area, Trend, or Pattern
 Contact Information Analysis

0 0.2 0.4 0.6 0.8 1 Miles



THIS IS NOT A LEGAL DOCUMENT:
 The information shown on this map is compiled
 from various sources and is subject to constant
 revision. Information shown on this map should
 not be used to determine the location of facilities
 in relationship to property lines, section lines,
 streets, etc.

Sunday - Saturday

SE - South Central District (P5)

11/7/2021 TO 11/13/2021



<u>A/C</u>	<u>Offense Statute</u>	<u>Address</u>	<u>Reported Date</u>	<u>Dist</u>
<u>SPC5EC</u>				
C	ASSAULT 2D	300 S GREENE ST	11/7/2021	P6
C	BURGLARY 2D COMMERCIAL	100 E 4TH AVE	11/8/2021	P5
C	BURGLARY 2D COMMERCIAL	400 N MADELIA ST	11/10/2021	P6
C	RAPE 2D		11/7/2021	P6
C	RAPE 2D		11/9/2021	P6
C	RESIDENTIAL BURGLARY	600 S FERRALL ST	11/7/2021	P6
C	RESIDENTIAL BURGLARY	2600 E 4TH AVE	11/11/2021	P6
C	ROBBERY 1D CARJACKING	2100 E 5TH AVE	11/11/2021	P6
C	THEFT 2D ALL OTHER	2700 E 1ST AVE	11/12/2021	P5
C	THEFT 2D FROM MOTOR VEHICLE	4200 E SPRAGUE AVE	11/10/2021	P6
C	THEFT 2D FROM MOTOR VEHICLE	3200 E 5TH AVE	11/11/2021	P5
C	THEFT 3D FROM MOTOR VEHICLE	0 E 6TH AVE	11/8/2021	P5
C	THEFT 3D FROM MOTOR VEHICLE	1400 E 7TH AVE	11/9/2021	P5
A	THEFT 3D FROM MOTOR VEHICLE	0 E 6TH AVE	11/10/2021	P5
C	THEFT 3D FROM MOTOR VEHICLE	700 E SPRAGUE AVE	11/12/2021	P5
C	THEFT 3D FROM MOTOR VEHICLE	1000 E 3RD AVE	11/8/2021	
C	THEFT 3D FROM MOTOR VEHICLE	700 E SPRAGUE AVE	11/8/2021	
C	THEFT 3D FROM MOTOR VEHICLE	E PACIFIC AVE / S SHERIDAN ST	11/11/2021	
C	THEFT 3D VEHICLE PARTS AND ACCESSORIES	500 E 11TH AVE	11/12/2021	P5
C	THEFT 3D VEHICLE PARTS AND ACCESSORIES	0 E 6TH AVE	11/8/2021	
C	THEFT OF MOTOR VEHICLE	4200 E SPRAGUE AVE	11/10/2021	P6
C	THEFT OF MOTOR VEHICLE	2600 E 4TH AVE	11/11/2021	P6
<u>SPC5GP</u>				
C	BURGLARY 2D GARAGE	4900 E COMMERCE AVE	11/7/2021	P5
A	RESIDENTIAL BURGLARY	900 N HELENA ST	11/10/2021	P6
C	TAKING MOTOR VEHICLE WITHOUT PERMISSION 2D	1800 E SINTO AVE	11/10/2021	P6
C	THEFT 2D VEHICLE PARTS AND ACCESSORIES	600 N HELENA ST	11/10/2021	P5
C	THEFT 3D ALL OTHER	1700 E DESMET AVE	11/10/2021	
C	THEFT 3D FROM MOTOR VEHICLE	700 N MADELIA ST	11/8/2021	
C	THEFT OF MOTOR VEHICLE	2200 E SINTO AVE	11/11/2021	P6

POLICE SUMMARY - Ending: Saturday, November 13, 2021



SE - Southeast District (P6)

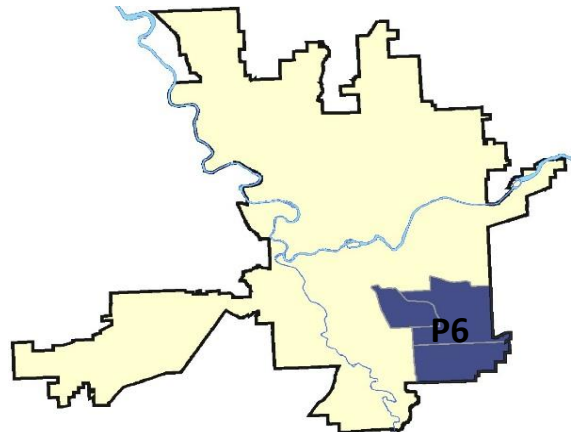
Preliminary IBR Counts

NIBRS Categories (Part 1 Selected)		7 Day Comparison			28 Day Comparison			YTD Comparison		
		Current	Prior	Percent	Current	Prior	Percent	Current	Prior	Percent
Violent	Criminal Homicide	0	0		0	0		0	1	-100.00%
	Rape	1	1	0.00%	2	1	100.00%	9	10	-10.00%
	Robbery - Commercial	0	0		0	0		1	5	-80.00%
	Robbery - Person	0	0		0	0		3	6	-50.00%
	Aggravated Assault - Non DV	1	3	-66.67%	4	2	100.00%	18	14	28.57%
	Aggravated Assault - DV	1	0		3	1	200.00%	18	14	28.57%
Violent Total:		3	4	-25.00%	9	4	125.00%	49	50	-2.00%
Property	Burglary - Residential	0	2	-100.00%	5	3	66.67%	51	54	-5.56%
	Burglary Garage	0	2	-100.00%	5	4	25.00%	40	81	-50.62%
	Burglary Commercial	1	0		1	1	0.00%	14	18	-22.22%
	Larceny	2	9	-77.78%	35	31	12.90%	423	567	-25.40%
	Vehicle Theft	0	4	-100.00%	7	7	0.00%	59	54	9.26%
	Arson	0	0		0	0		4	5	-20.00%
Property Total:		3	17	-82.35%	53	46	15.22%	591	779	-24.13%
Preliminary Part 1 Crime Totals:		6	21	-71.43%	62	50	24.00%	640	829	-22.80%
Current 7 Day Period:		11/7/2021 - 11/13/2021			Prior 7 Day Period:		10/31/2021 - 11/6/2021			
Current 28 Day Period:		10/17/2021 - 11/13/2021			Prior 28 Day Period:		9/19/2021 - 10/16/2021			
Current YTD Day Period:		1/1/2021 - 11/13/2021			Prior YTD Period:		1/1/2020 - 11/13/2020			

Prepared by SPD Crime Analysis Office - Monday, November 15, 2021

NOTE: SPD moved from UCR to the NIBRS reporting standard on 10/4/16 following the transition to a new RMS System. [Numbers on CompStat reports prior to this date should not be used as a comparison to those on this report.](#) Additional info on these reporting standards can be found on the FBI website: <https://ucr.fbi.gov/nibrs-overview>

This chart represents Preliminary counts of selected crime categories from Police Case Reports. Full statistical analysis to determine the confidence level of this data has not been performed. The % change columns on the preliminary counts differ from the percentage change on the NIBRS crime report, sometimes significantly. The CompStat report is designed for operational use and includes only selected NIBRS categories and coding less complex than full NIBRS rules. Official statistics for these and other NIBRS categories can be found on WASPC & FBI websites once available.



Sunday - Saturday

SE - Southeast District (P6)

11/7/2021 TO 11/13/2021



A/C **Offense Statute**

Address

Reported Date

Dist

SPC6LH

C	ASSAULT 2D	E 36TH AVE / S MYRTLE ST	11/8/2021	P6
C	BURGLARY 2D COMMERCIAL	2500 E 29TH AVE	11/8/2021	P6
C	THEFT 3D SHOPLIFTING	2500 E 29TH AVE	11/9/2021	P6

SPC6SG

C	ASSAULT 1D	E 44TH AVE / S FISKE ST	11/10/2021	P6
C	RAPE 2D		11/10/2021	P7
C	THEFT 3D ALL OTHER	4800 S PALOUSE HWY	11/8/2021	P6

POLICE SUMMARY - Ending: Saturday, November 13, 2021



SW - Southwest District (P7)

Preliminary IBR Counts

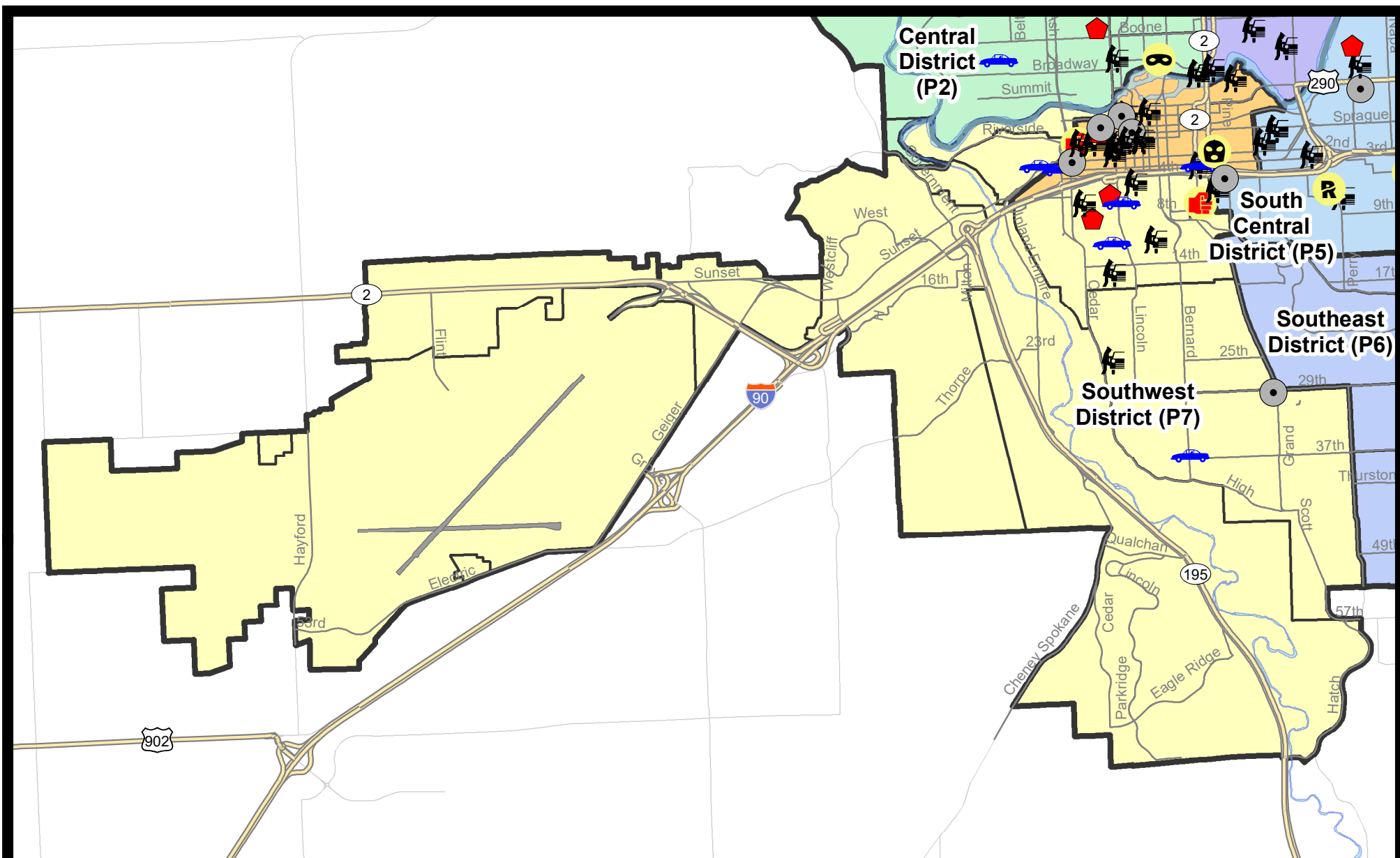
NIBRS Categories (Part 1 Selected)		7 Day Comparison			28 Day Comparison			YTD Comparison		
		Current	Prior	Percent	Current	Prior	Percent	Current	Prior	Percent
Violent	Criminal Homicide	0	0		0	0		2	1	100.00%
	Rape	0	1	-100.00%	3	4	-25.00%	32	28	14.29%
	Robbery - Commercial	0	0		0	0		3	2	50.00%
	Robbery - Person	0	0		1	0		11	23	-52.17%
	Aggravated Assault - Non DV	0	3	-100.00%	4	5	-20.00%	46	45	2.22%
	Aggravated Assault - DV	1	0		2	1	100.00%	39	29	34.48%
Violent Total:		1	4	-75.00%	10	10	0.00%	133	128	3.91%
Property	Burglary - Residential	2	3	-33.33%	6	7	-14.29%	84	111	-24.32%
	Burglary Garage	0	0		1	4	-75.00%	50	71	-29.58%
	Burglary Commercial	1	0		2	3	-33.33%	40	46	-13.04%
	Larceny	14	21	-33.33%	73	87	-16.09%	872	1171	-25.53%
	Vehicle Theft	4	3	33.33%	16	12	33.33%	128	137	-6.57%
	Arson	0	1	-100.00%	1	0		7	12	-41.67%
Property Total:		21	28	-25.00%	99	113	-12.39%	1181	1548	-23.71%
Preliminary Part 1 Crime Totals:		22	32	-31.25%	109	123	-11.38%	1314	1676	-21.60%
Current 7 Day Period:		11/7/2021 - 11/13/2021			Prior 7 Day Period:		10/31/2021 - 11/6/2021			
Current 28 Day Period:		10/17/2021 - 11/13/2021			Prior 28 Day Period:		9/19/2021 - 10/16/2021			
Current YTD Day Period:		1/1/2021 - 11/13/2021			Prior YTD Period:		1/1/2020 - 11/13/2020			

Prepared by SPD Crime Analysis Office - Monday, November 15, 2021

NOTE: SPD moved from UCR to the NIBRS reporting standard on 10/4/16 following the transition to a new RMS System. [Numbers on CompStat reports prior to this date should not be used as a comparison to those on this report.](#) Additional info on these reporting standards can be found on the FBI website: <https://ucr.fbi.gov/nibrs-overview>

This chart represents Preliminary counts of selected crime categories from Police Case Reports. Full statistical analysis to determine the confidence level of this data has not been performed. The % change columns on the preliminary counts differ from the percentage change on the NIBRS crime report, sometimes significantly. The CompStat report is designed for operational use and includes only selected NIBRS categories and coding less complex than full NIBRS rules. Official statistics for these and other NIBRS categories can be found on WASPC & FBI websites once available.



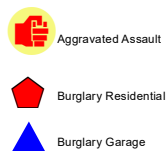



City of Spokane
Southwest District (P7)
Selected
Crime Types
2021-11-07 to 2021-11-13

Prepared By:
Crime Analysis Unit
Spokane Police Department

Legend

NIBRS Events



Cases Represent LERMS Crime Codes
 Points may indicate multiple events
 Note: Veh Prowl is only Larceny category displayed



For Additional Information on Incidents
 pertaining to an Area, Trend, or Pattern
 Contact Information Analysis

0 0.2 0.4 0.6 0.8 1 1.2 1.4 1.6 Miles



THIS IS NOT A LEGAL DOCUMENT:
 The information shown on this map is compiled
 from various sources and is subject to constant
 revision. Information shown on this map should
 not be used to determine the location of facilities
 in relationship to property lines, section lines,
 streets, etc.



Sunday - Saturday

SE - Southwest District (P7)

11/7/2021 TO 11/13/2021



<u>A/C</u>	<u>Offense Statute</u>	<u>Address</u>	<u>Reported Date</u>	<u>Dist</u>
<u>SPD7BA</u>				
C	THEFT 2D ALL OTHER	1800 W 3RD AVE	11/11/2021	P7
C	THEFT 3D CITY ALL OTHER	500 S HEMLOCK ST	11/12/2021	P7
C	THEFT OF MOTOR VEHICLE	1800 W 3RD AVE	11/11/2021	P7
<u>SPD7CH</u>				
C	ASSAULT 2D	100 W 8TH AVE	11/7/2021	P7
C	BURGLARY 1D FROM RESIDENCE	800 S ADAMS ST	11/12/2021	P7
C	RESIDENTIAL BURGLARY	1000 W 6TH AVE	11/12/2021	P7
C	THEFT 2D FROM BUILDING	100 W 8TH AVE	11/7/2021	P7
C	THEFT 2D FROM MOTOR VEHICLE	600 W COTTA AVE	11/7/2021	P7
C	THEFT 2D FROM MOTOR VEHICLE	800 W 5TH AVE	11/8/2021	
C	THEFT 3D FROM MOTOR VEHICLE	600 S CEDAR ST	11/9/2021	
C	THEFT 3D FROM MOTOR VEHICLE	1400 S MADISON ST	11/9/2021	
C	THEFT 3D VEHICLE PARTS AND ACCESSORIES	1100 W 7TH AVE	11/10/2021	P7
C	THEFT 3D VEHICLE PARTS AND ACCESSORIES	900 S WALNUT ST	11/12/2021	P7
C	THEFT OF A FIREARM FROM MOTOR VEHICLE	100 W 8TH AVE	11/11/2021	P7
C	THEFT OF MOTOR VEHICLE	1100 S MADISON ST	11/9/2021	P7
C	THEFT OF MOTOR VEHICLE	900 W 7TH AVE	11/12/2021	P7
<u>SPD7CS</u>				
C	BURGLARY 2D COMMERCIAL	500 E 29TH AVE	11/12/2021	P5
C	THEFT 3D FROM BUILDING	1000 E 30TH AVE	11/9/2021	P7
C	THEFT OF MOTOR VEHICLE	3600 S BERNARD ST	11/11/2021	P5
<u>SPD7MC</u>				
C	THEFT 2D FROM MOTOR VEHICLE	1100 W 24TH AVE	11/11/2021	P7
<u>SPD7WH</u>				
C	THEFT 2D ALL OTHER	1600 S RUSTLE ST	11/9/2021	P7
<u>SPD7WP</u>				
C	THEFT 3D VEHICLE PARTS AND ACCESSORIES	9000 W US 2 HWY	11/10/2021	P7

SPOKANE POLICE DEPARTMENT

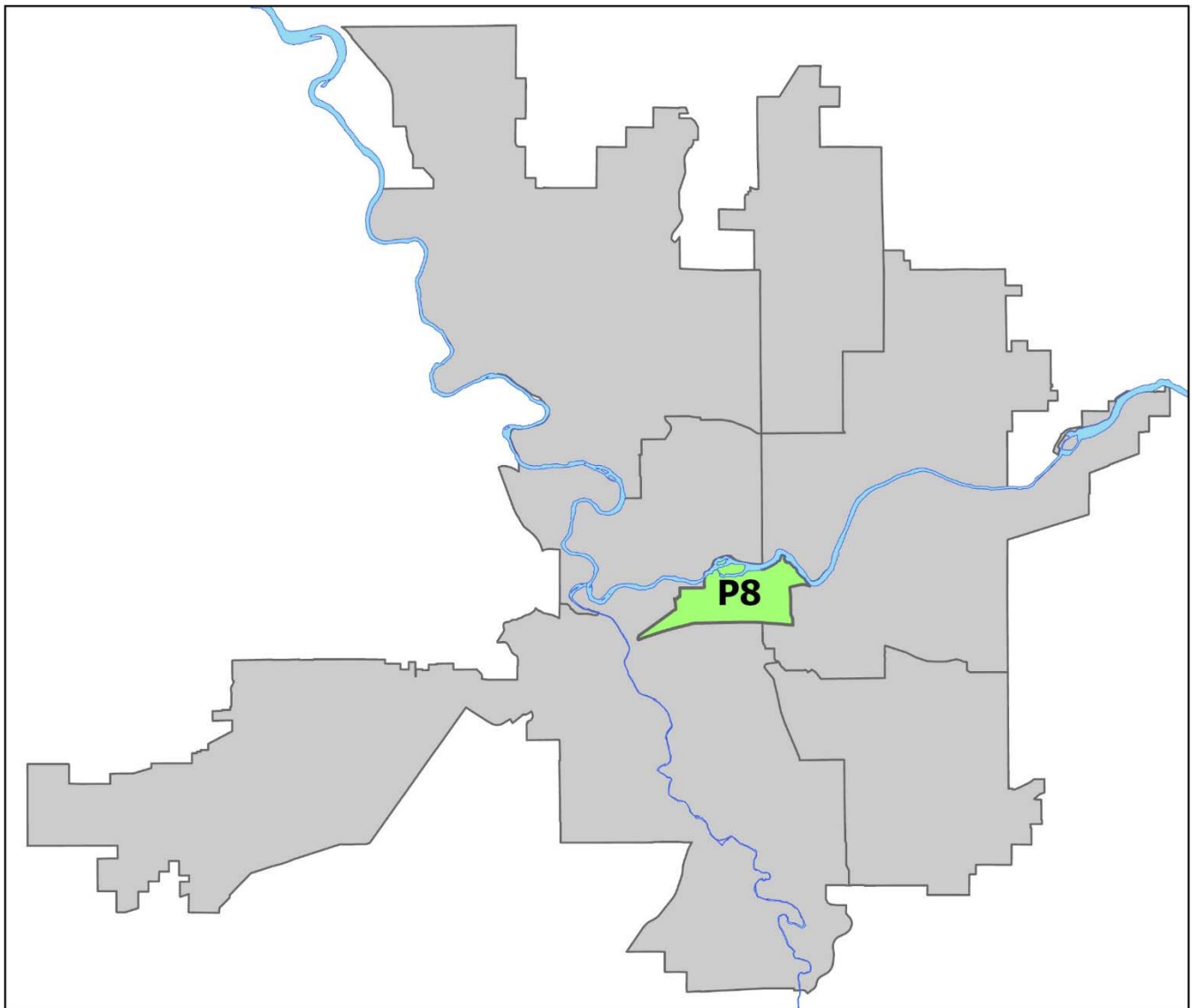
DOWNTOWN

Police Service Area



PSA Commander

Captain David Singley



POLICE SUMMARY - Ending: Saturday, November 13, 2021

DOWNTOWN PRECINCT (P8)



Preliminary IBR Counts

NIBRS Categories (Part 1 Selected)		7 Day Comparison			28 Day Comparison			YTD Comparison		
		Current	Prior	Percent	Current	Prior	Percent	Current	Prior	Percent
Violent	Criminal Homicide	0	0		0	1	-100.00%	3	3	0.00%
	Rape	0	0		0	1	-100.00%	21	20	5.00%
	Robbery - Commercial	1	0		1	2	-50.00%	11	7	57.14%
	Robbery - Person	0	0		3	1	200.00%	39	56	-30.36%
	Aggravated Assault - Non DV	1	2	-50.00%	7	7	0.00%	101	93	8.60%
	Aggravated Assault - DV	0	0		1	1	0.00%	17	16	6.25%
Violent Total:		2	2	0.00%	12	13	-7.69%	192	195	-1.54%
Property	Burglary - Residential	1	0		2	2	0.00%	32	25	28.00%
	Burglary Garage	0	0		2	0		8	5	60.00%
	Burglary Commercial	4	2	100.00%	13	12	8.33%	104	97	7.22%
	Larceny	18	15	20.00%	80	77	3.90%	794	754	5.31%
	Vehicle Theft	2	1	100.00%	6	6	0.00%	65	57	14.04%
	Arson	0	0		0	5	-100.00%	14	12	16.67%
Property Total:		25	18	38.89%	103	102	0.98%	1017	950	7.05%
Preliminary Part 1 Crime Totals:		27	20	35.00%	115	115	0.00%	1209	1145	5.59%
Current 7 Day Period:		11/7/2021 - 11/13/2021			Prior 7 Day Period:		10/31/2021 - 11/6/2021			
Current 28 Day Period:		10/17/2021 - 11/13/2021			Prior 28 Day Period:		9/19/2021 - 10/16/2021			
Current YTD Day Period:		1/1/2021 - 11/13/2021			Prior YTD Period:		1/1/2020 - 11/13/2020			

Prepared by SPD Crime Analysis Office - Monday, November 15, 2021

NOTE: SPD moved from UCR to the NIBRS reporting standard on 10/4/16 following the transition to a new RMS System. [Numbers on CompStat reports prior to this date should not be used as a comparison to those on this report.](#) Additional info on these reporting standards can be found on the FBI website: <https://ucr.fbi.gov/nibrs-overview>

This chart represents Preliminary counts of selected crime categories from Police Case Reports. Full statistical analysis to determine the confidence level of this data has not been performed. The % change columns on the preliminary counts differ from the percentage change on the NIBRS crime report, sometimes significantly. The CompStat report is designed for operational use and includes only selected NIBRS categories and coding less complex than full NIBRS rules. Official statistics for these and other NIBRS categories can be found on WASPC & FBI websites once available.



Note: On 2/10/21 a portion of the Police Block SPC5EC became part of the Downtown Precinct (SPD8EC); Consequently activity in P8 will appear higher if compared to printed CompStat reports prior to 2/10/21

Sunday - Saturday

SW - Downtown District (P8)

11/7/2021 TO 11/13/2021



<u>A/C</u>	<u>Offense Statute</u>	<u>Address</u>	<u>Reported Date</u>	<u>Dist</u>
<u>SPD8EC</u>				
C	ROBBERY 2D COMMERCIAL	100 S DIVISION ST	11/9/2021	P8
C	THEFT 3D ALL OTHER	100 S DIVISION ST	11/11/2021	P8
<u>SPD8RS</u>				
C	BURGLARY 2D COMMERCIAL	0 N POST ST	11/7/2021	P8
C	BURGLARY 2D COMMERCIAL	1100 W RIVERSIDE AVE	11/7/2021	P7
C	BURGLARY 2D COMMERCIAL	900 W MAIN AVE	11/8/2021	P8
C	BURGLARY 2D COMMERCIAL	1400 W 2ND AVE	11/12/2021	P8
C	BURGLARY 2D FENCED AREA	1900 W 5TH AVE	11/7/2021	P7
C	IBR Purposes Only - Aggravated Assault	1400 W 1ST AVE	11/12/2021	P7
C	RESIDENTIAL BURGLARY	1100 W SPRAGUE AVE	11/13/2021	P8
C	TAKING MOTOR VEHICLE WITHOUT PERMISSION 2D	0 W 3RD AVE	11/10/2021	P8
C	THEFT 2D ALL OTHER	500 W 3RD AVE	11/8/2021	P8
C	THEFT 2D FROM MOTOR VEHICLE	100 S MONROE ST	11/9/2021	P8
C	THEFT 2D FROM MOTOR VEHICLE	800 W MAIN AVE	11/10/2021	P8
C	THEFT 2D FROM MOTOR VEHICLE	0 W 3RD AVE	11/9/2021	P7
C	THEFT 2D FROM MOTOR VEHICLE	600 W 1ST AVE	11/12/2021	P8
C	THEFT 2D FROM MOTOR VEHICLE	W 1ST AVE / S MONROE ST	11/9/2021	
C	THEFT 2D FROM MOTOR VEHICLE	800 W 1ST AVE	11/11/2021	
C	THEFT 2D SHOPLIFTING	700 W MAIN AVE	11/12/2021	P8
C	THEFT 3D ALL OTHER	200 W 1ST AVE	11/10/2021	
C	THEFT 3D CITY FROM MOTOR VEHICLE	S WALL ST / W 1ST AVE	11/12/2021	P8
C	THEFT 3D FROM BUILDING	100 S POST ST	11/8/2021	P8
C	THEFT 3D FROM MOTOR VEHICLE	1200 W 1ST AVE	11/8/2021	P8
A	THEFT 3D FROM MOTOR VEHICLE	1300 W 1ST AVE	11/8/2021	P8
A	THEFT 3D FROM MOTOR VEHICLE	200 N HOWARD ST	11/10/2021	P8
C	THEFT 3D FROM MOTOR VEHICLE	100 S MONROE ST	11/10/2021	P8
C	THEFT 3D FROM MOTOR VEHICLE	600 N RIVERPOINT BLVD	11/7/2021	
C	THEFT OF MOTOR VEHICLE	W 3RD AVE / S MAPLE ST	11/9/2021	P8

POLICE SUMMARY - Ending: Saturday, November 13, 2021



Other Jurisdiction or Unk District

Preliminary IBR Counts

NIBRS Categories (Part 1 Selected)		7 Day Comparison			28 Day Comparison			YTD Comparison		
		Current	Prior	Percent	Current	Prior	Percent	Current	Prior	Percent
Violent	Criminal Homicide	0	0		0	0		0	0	
	Rape	0	0		0	0		5	2	150.00%
	Robbery - Commercial	0	0		0	0		0	1	-100.00%
	Robbery - Person	0	0		0	0		0	0	
	Aggravated Assault - Non DV	0	0		0	0		1	5	-80.00%
	Aggravated Assault - DV	1	0		1	0		1	5	-80.00%
Violent Total:		1	0		1	0		7	13	-46.15%
Property	Burglary - Residential	0	0		0	0		0	0	
	Burglary Garage	1	0		1	1	0.00%	2	0	
	Burglary Commercial	0	0		0	0		0	0	
	Larceny	1	0		7	3	133.33%	23	26	-11.54%
	Vehicle Theft	0	0		0	0		7	5	40.00%
	Arson	0	0		0	0		0	1	-100.00%
Property Total:		2	0		8	4	100.00%	32	32	0.00%
Preliminary Part 1 Crime Totals:		3	0		9	4	125.00%	39	45	-13.33%
Current 7 Day Period:		11/7/2021 - 11/13/2021			Prior 7 Day Period:		10/31/2021 - 11/6/2021			
Current 28 Day Period:		10/17/2021 - 11/13/2021			Prior 28 Day Period:		9/19/2021 - 10/16/2021			
Current YTD Day Period:		1/1/2021 - 11/13/2021			Prior YTD Period:		1/1/2020 - 11/13/2020			

Prepared by SPD Crime Analysis Office - Monday, November 15, 2021

NOTE: SPD moved from UCR to the NIBRS reporting standard on 10/4/16 following the transition to a new RMS System. [Numbers on CompStat reports prior to this date should not be used as a comparison to those on this report.](#) Additional info on these reporting standards can be found on the FBI website: <https://ucr.fbi.gov/nibrs-overview>

This chart represents Preliminary counts of selected crime categories from Police Case Reports. Full statistical analysis to determine the confidence level of this data has not been performed. The % change columns on the preliminary counts differ from the percentage change on the NIBRS crime report, sometimes significantly. The CompStat report is designed for operational use and includes only selected NIBRS categories and coding less complex than full NIBRS rules. Official statistics for these and other NIBRS categories can be found on WASPC & FBI websites once available.

Sunday - Saturday

11/7/2021 TO 11/13/2021

Other Jurisdiction/Unk District



<u>A/C</u>	<u>Offense Statute</u>	<u>Address</u>	<u>Reported Date</u>	<u>Dist</u>
C	BURGLARY 2D GARAGE	FREYA	11/9/2021	
C	THEFT 3D VEHICLE PARTS AND ACCESSORIES	N JEFFERSON ST / W GARLAND AVE	11/7/2021	
<u>SV01</u>				
C	ASSAULT 2D	600 S THIERMAN RD	11/10/2021	Oth