

SPOKANE POLICE DEPARTMENT

PRELIMINARY CITYWIDE **IBR** CRIME REPORT



Preliminary IBR Counts

CHIEF OF POLICE

Craig Meidl

Period Ending: Saturday, November 6, 2021

NIBRS Categories (Part 1 Selected)		7 Day Comparison			28 Day Comparison			YTD Comparison		
		Current	Prior	Percent	Current	Prior	Percent	Current	Prior	Percent
Violent	Criminal Homicide	0	0		3	0		11	17	-35.29%
	Rape	4	2	100.00%	12	20	-40.00%	222	187	18.72%
	Robbery - Commercial	5	2	150.00%	10	7	42.86%	59	57	3.51%
	Robbery - Person	2	8	-75.00%	15	12	25.00%	173	196	-11.73%
	Aggravated Assault - Non DV	15	14	7.14%	49	46	6.52%	461	414	11.35%
	Aggravated Assault - DV	4	10	-60.00%	25	30	-16.67%	312	257	21.40%
Violent Total:		30	36	-16.67%	114	115	-0.87%	1238	1128	9.75%
Property	Burglary - Residential	20	17	17.65%	64	64	0.00%	659	715	-7.83%
	Burglary Garage	5	14	-64.29%	31	42	-26.19%	373	498	-25.10%
	Burglary Commercial	9	11	-18.18%	45	47	-4.26%	410	413	-0.73%
	Larceny	142	185	-23.24%	647	697	-7.17%	7040	8152	-13.64%
	Vehicle Theft	23	28	-17.86%	99	131	-24.43%	984	1011	-2.67%
	Arson	1	1	0.00%	5	13	-61.54%	101	95	6.32%
Property Total:		200	256	-21.88%	891	994	-10.36%	9567	10884	-12.10%
Preliminary Part 1 Crime Totals:		230	292	-21.23%	1005	1109	-9.38%	10805	12012	-10.05%
Current 7 Day Period:		10/31/2021 - 11/6/2021			Prior 7 Day Period:		10/24/2021 - 10/30/2021			
Current 28 Day Period:		10/10/2021 - 11/6/2021			Prior 28 Day Period:		9/12/2021 - 10/9/2021			
Current YTD Day Period:		1/1/2021 - 11/6/2021			Prior YTD Period:		1/1/2020 - 11/6/2020			

Prepared by SPD Crime Analysis Office - Monday, November 8, 2021

NOTE: SPD moved from UCR to the NIBRS reporting standard on 10/4/16 following the transition to a new RMS System. [Numbers on CompStat reports prior to this date should not be used as a comparison to those on this report.](#) Additional info on these reporting standards can be found on the FBI website: <https://ucr.fbi.gov/nibrs-overview>

This chart represents Preliminary counts of selected crime categories from Police Case Reports. Full statistical analysis to determine the confidence level of this data has not been performed. The % change columns on the preliminary counts differ from the percentage change on the NIBRS crime report, sometimes significantly. The CompStat report is designed for operational use and includes only selected NIBRS categories and coding less complex than full NIBRS rules. Official statistics for these and other NIBRS categories can be found on WASPC & FBI websites once available.



SPOKANE POLICE DEPARTMENT



NORTH **Police Service Area**

PSA Commander

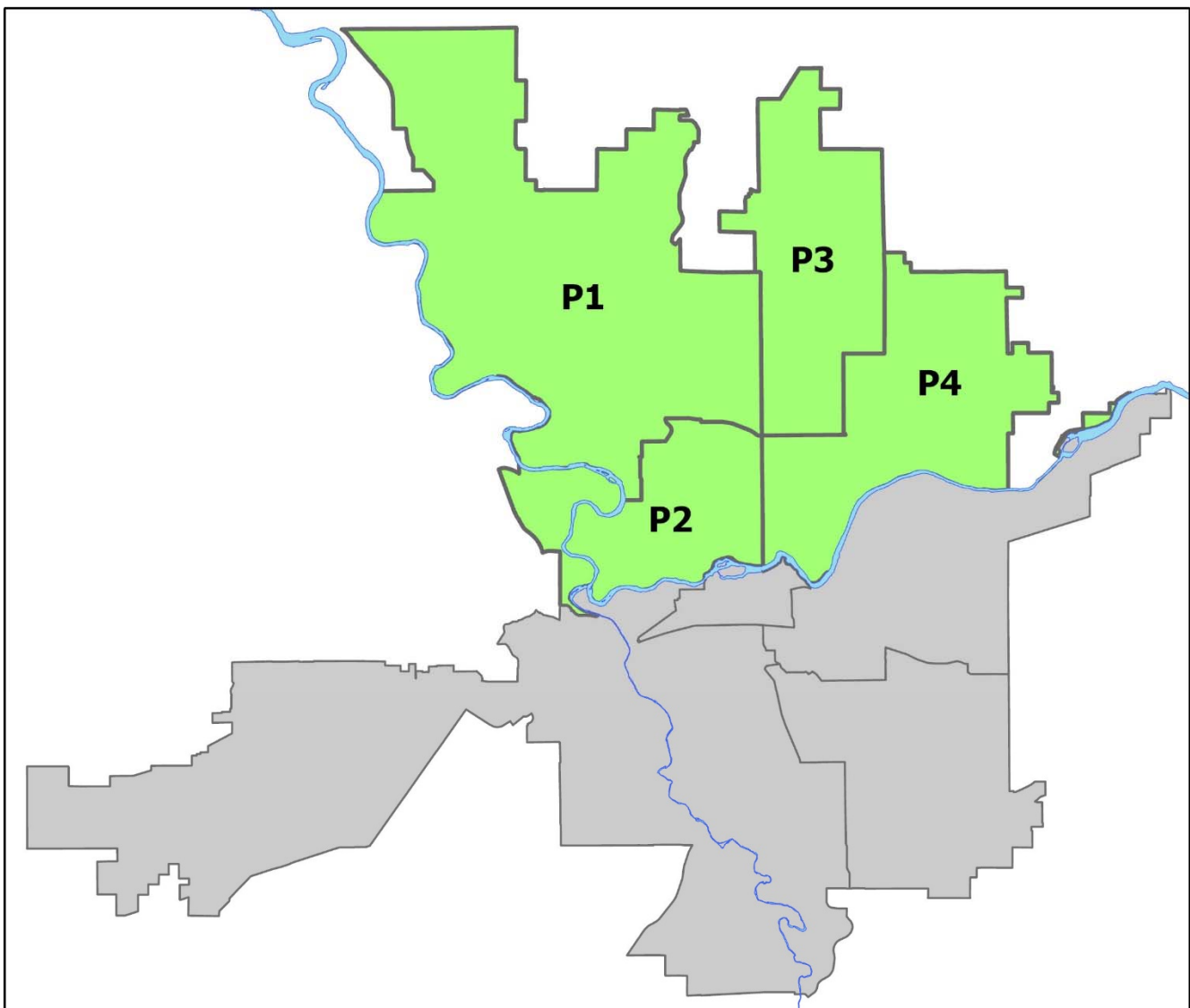
Captain Mark Griffiths

Northwest District (P1)

Central District (P2)

Neva-Wood District (P3)

Northeast District (P4)



POLICE SUMMARY - Ending: Saturday, November 6, 2021

NORTH PRECINCT (P1, P2, P3, and P4)



Preliminary IBR Counts

NIBRS Categories (Part 1 Selected)		7 Day Comparison			28 Day Comparison			YTD Comparison		
		Current	Prior	Percent	Current	Prior	Percent	Current	Prior	Percent
Violent	Criminal Homicide	0	0		2	0		6	10	-40.00%
	Rape	0	1	-100.00%	6	11	-45.45%	128	106	20.75%
	Robbery - Commercial	5	2	150.00%	10	5	100.00%	42	40	5.00%
	Robbery - Person	0	3	-100.00%	4	9	-55.56%	97	94	3.19%
	Aggravated Assault - Non DV	7	9	-22.22%	27	30	-10.00%	240	208	15.38%
	Aggravated Assault - DV	3	3	0.00%	13	22	-40.91%	188	159	18.24%
Violent Total:		15	18	-16.67%	62	77	-19.48%	701	617	13.61%
Property	Burglary - Residential	11	12	-8.33%	42	45	-6.67%	432	443	-2.48%
	Burglary Garage	2	7	-71.43%	19	29	-34.48%	246	318	-22.64%
	Burglary Commercial	5	7	-28.57%	23	20	15.00%	203	187	8.56%
	Larceny	88	106	-16.98%	399	422	-5.45%	4293	4908	-12.53%
	Vehicle Theft	14	20	-30.00%	62	86	-27.91%	620	637	-2.67%
	Arson	0	0		3	2	50.00%	58	55	5.45%
Property Total:		120	152	-21.05%	548	604	-9.27%	5852	6548	-10.63%
Preliminary Part 1 Crime Totals:		135	170	-20.59%	610	681	-10.43%	6553	7165	-8.54%
Current 7 Day Period:		10/31/2021 - 11/6/2021			Prior 7 Day Period:		10/24/2021 - 10/30/2021			
Current 28 Day Period:		10/10/2021 - 11/6/2021			Prior 28 Day Period:		9/12/2021 - 10/9/2021			
Current YTD Day Period:		1/1/2021 - 11/6/2021			Prior YTD Period:		1/1/2020 - 11/6/2020			

Prepared by SPD Crime Analysis Office - Monday, November 8, 2021

NOTE: SPD moved from UCR to the NIBRS reporting standard on 10/4/16 following the transition to a new RMS System. [Numbers on CompStat reports prior to this date should not be used as a comparison to those on this report.](#) Additional info on these reporting standards can be found on the FBI website: <https://ucr.fbi.gov/nibrs-overview>

This chart represents Preliminary counts of selected crime categories from Police Case Reports. Full statistical analysis to determine the confidence level of this data has not been performed. The % change columns on the preliminary counts differ from the percentage change on the NIBRS crime report, sometimes significantly. The CompStat report is designed for operational use and includes only selected NIBRS categories and coding less complex than full NIBRS rules. Official statistics for these and other NIBRS categories can be found on WASPC & FBI websites once available.



POLICE SUMMARY - Ending: Saturday, November 6, 2021



NW - Northwest District (P1)

Preliminary IBR Counts

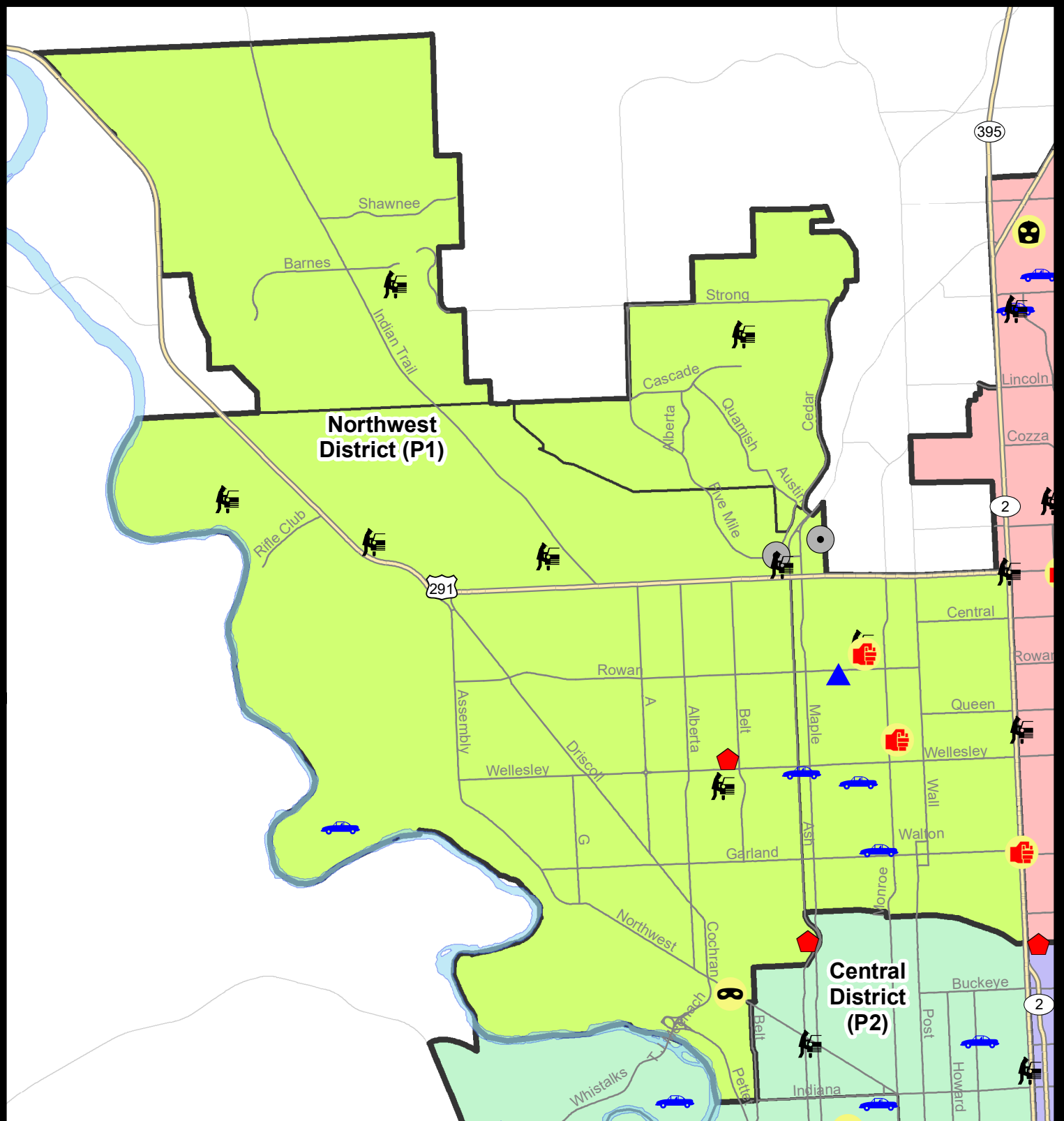
NIBRS Categories (Part 1 Selected)		7 Day Comparison			28 Day Comparison			YTD Comparison		
		Current	Prior	Percent	Current	Prior	Percent	Current	Prior	Percent
Violent	Criminal Homicide	0	0		0	0		1	1	0.00%
	Rape	0	0		1	4	-75.00%	31	18	72.22%
	Robbery - Commercial	1	0		1	2	-50.00%	10	6	66.67%
	Robbery - Person	0	1	-100.00%	1	2	-50.00%	20	14	42.86%
	Aggravated Assault - Non DV	0	1	-100.00%	3	5	-40.00%	33	24	37.50%
	Aggravated Assault - DV	2	1	100.00%	4	4	0.00%	40	37	8.11%
Violent Total:		3	3	0.00%	10	17	-41.18%	135	100	35.00%
Property	Burglary - Residential	3	2	50.00%	12	14	-14.29%	104	87	19.54%
	Burglary Garage	1	1	0.00%	8	8	0.00%	81	101	-19.80%
	Burglary Commercial	0	2	-100.00%	2	2	0.00%	26	22	18.18%
	Larceny	15	20	-25.00%	82	71	15.49%	888	1106	-19.71%
	Vehicle Theft	1	7	-85.71%	12	10	20.00%	116	108	7.41%
	Arson	0	0		1	1	0.00%	13	11	18.18%
Property Total:		20	32	-37.50%	117	106	10.38%	1228	1435	-14.43%
Preliminary Part 1 Crime Totals:		23	35	-34.29%	127	123	3.25%	1363	1535	-11.21%
Current 7 Day Period:		10/31/2021 - 11/6/2021			Prior 7 Day Period:		10/24/2021 - 10/30/2021			
Current 28 Day Period:		10/10/2021 - 11/6/2021			Prior 28 Day Period:		9/12/2021 - 10/9/2021			
Current YTD Day Period:		1/1/2021 - 11/6/2021			Prior YTD Period:		1/1/2020 - 11/6/2020			

Prepared by SPD Crime Analysis Office - Monday, November 8, 2021

NOTE: SPD moved from UCR to the NIBRS reporting standard on 10/4/16 following the transition to a new RMS System. [Numbers on CompStat reports prior to this date should not be used as a comparison to those on this report.](#) Additional info on these reporting standards can be found on the FBI website: <https://ucr.fbi.gov/nibrs-overview>

This chart represents Preliminary counts of selected crime categories from Police Case Reports. Full statistical analysis to determine the confidence level of this data has not been performed. The % change columns on the preliminary counts differ from the percentage change on the NIBRS crime report, sometimes significantly. The CompStat report is designed for operational use and includes only selected NIBRS categories and coding less complex than full NIBRS rules. Official statistics for these and other NIBRS categories can be found on WASPC & FBI websites once available.





City of Spokane
Northwest District (P1)
Selected
Crime Codes
2021-10-24 to 2021-10-30
 Prepared By:
 Crime Analysis Unit
 Spokane Police Department

Legend

NIBRS Events



Criminal Homicide



Rape



Robbery Commercial



Robbery Residential



Robbery Garage



Aggravated Assault



Burglary Commercial



Burglary Residential



Burglary Garage



Burglary Commercial



Vehicle Prowling



Vehicle Theft



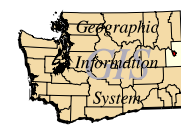
Arson



Cases Represent LERMS Crime Codes
 Points may indicate multiple events
 Note: Veh Prowl is only Larceny displayed

For Additional Information on
 Incidents pertaining to an
 Area, Trend, or Pattern
 Contact Information Analysis

0 0.25 0.5 1 Miles



THIS IS NOT A LEGAL DOCUMENT:
 The information shown on this map is compiled
 from various sources and is subject to constant
 revision. Information shown on this map should
 not be used to determine the location of facilities
 in relationship to property lines, section lines,
 streets, etc.

Sunday - Saturday

NW - Northwest District (P1)

10/31/2021 TO 11/6/2021



<u>A/C</u>	<u>Offense Statute</u>	<u>Address</u>	<u>Reported Date</u>	<u>Dist</u>
C	ASSAULT 2D	1 FREMONT ST	11/5/2021	P1
<u>SPA1BS</u>				
A	BURGLARY 2D FENCED AREA	6500 N AUSTIN RD	11/6/2021	P1
C	RESIDENTIAL BURGLARY	6800 N OXFORD LN	11/4/2021	P1
C	THEFT 2D FROM MOTOR VEHICLE	3500 W LYONS AVE	11/3/2021	P1
C	THEFT OF A FIREARM FROM MOTOR VEHICLE	7000 N ELGIN ST	10/31/2021	P1
<u>SPA1FM</u>				
C	THEFT 2D FROM MOTOR VEHICLE	3400 W GROUSE AVE	11/4/2021	P1
<u>SPA1NH</u>				
C	RESIDENTIAL BURGLARY	1000 W PROVIDENCE AVE	11/5/2021	P1
C	ROBBERY 1D COMMERCIAL	100 W FRANCIS AVE	11/4/2021	P1
C	THEFT 2D FROM BUILDING	1500 W GLASS AVE	11/4/2021	
C	THEFT 2D FROM MOTOR VEHICLE	5200 N CEDAR ST	11/2/2021	
C	THEFT 3D CITY ALL OTHER	700 W CORA AVE	11/3/2021	P2
C	THEFT 3D CITY FROM MOTOR VEHICLE	4600 N POST ST	11/5/2021	P1
C	THEFT 3D VEHICLE PARTS AND ACCESSORIES	3900 N MADISON ST	11/4/2021	P1
C	THEFT 3D VEHICLE PARTS AND ACCESSORIES	4100 N WALL ST	11/4/2021	P1
C	THEFT OF MOTOR VEHICLE	4600 N POST ST	11/5/2021	P1
<u>SPA1NW</u>				
C	BURGLARY 2D GARAGE	2100 W GORDON AVE	11/5/2021	P2
C	IBR Purposes Only - Aggravated Assault	4300 N ASH ST	11/5/2021	P1
C	RESIDENTIAL BURGLARY	2400 W GARLAND AVE	11/2/2021	P1
C	THEFT 2D FROM BUILDING	2300 W WELLESLEY AVE	11/2/2021	P1
C	THEFT 3D FROM MOTOR VEHICLE	2400 W WELLESLEY AVE	11/1/2021	P1
C	THEFT 3D FROM MOTOR VEHICLE	5300 N CANNON ST	11/4/2021	P1
C	THEFT 3D SHOPLIFTING	2300 W WELLESLEY AVE	11/3/2021	
C	THEFT OF A FIREARM FROM MOTOR VEHICLE	5000 N GREENWOOD BLVD	11/2/2021	P1

POLICE SUMMARY - Ending: Saturday, November 6, 2021



NW - North Central District (P2)

Preliminary IBR Counts

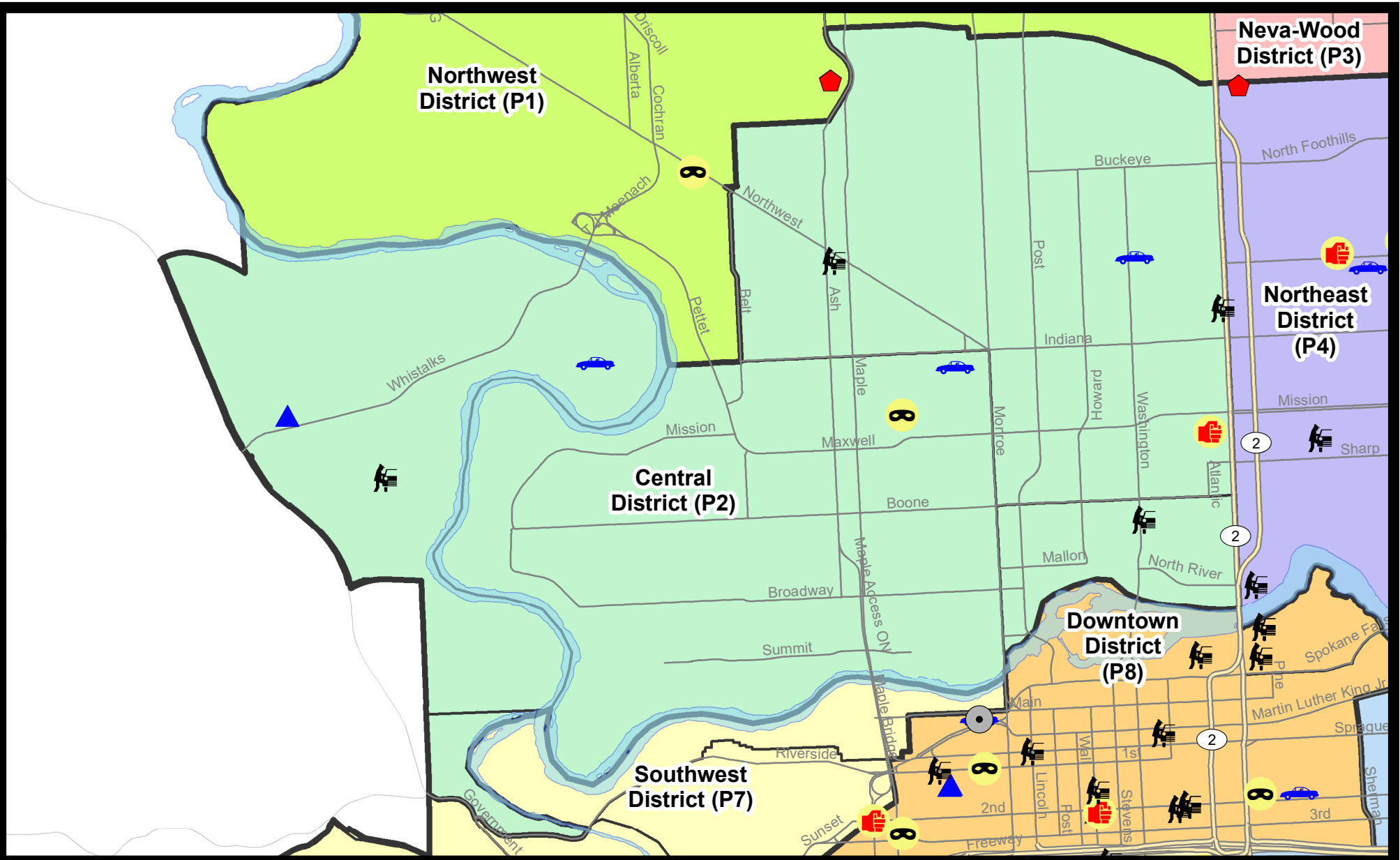
NIBRS Categories (Part 1 Selected)		7 Day Comparison			28 Day Comparison			YTD Comparison		
		Current	Prior	Percent	Current	Prior	Percent	Current	Prior	Percent
Violent	Criminal Homicide	0	0		1	0		1	2	-50.00%
	Rape	0	1	-100.00%	1	4	-75.00%	31	38	-18.42%
	Robbery - Commercial	0	0		0	0		1	5	-80.00%
	Robbery - Person	0	1	-100.00%	2	4	-50.00%	27	27	0.00%
	Aggravated Assault - Non DV	2	1	100.00%	8	9	-11.11%	63	51	23.53%
	Aggravated Assault - DV	0	0		1	4	-75.00%	43	42	2.38%
Violent Total:		2	3	-33.33%	13	21	-38.10%	166	165	0.61%
Property	Burglary - Residential	2	0		6	10	-40.00%	108	128	-15.63%
	Burglary Garage	0	1	-100.00%	2	3	-33.33%	45	60	-25.00%
	Burglary Commercial	0	0		3	6	-50.00%	41	29	41.38%
	Larceny	20	9	122.22%	54	90	-40.00%	827	965	-14.30%
	Vehicle Theft	4	3	33.33%	12	22	-45.45%	157	171	-8.19%
	Arson	0	0		1	0		18	20	-10.00%
Property Total:		26	13	100.00%	78	131	-40.46%	1196	1373	-12.89%
Preliminary Part 1 Crime Totals:		28	16	75.00%	91	152	-40.13%	1362	1538	-11.44%
Current 7 Day Period:		10/31/2021 - 11/6/2021			Prior 7 Day Period:		10/24/2021 - 10/30/2021			
Current 28 Day Period:		10/10/2021 - 11/6/2021			Prior 28 Day Period:		9/12/2021 - 10/9/2021			
Current YTD Day Period:		1/1/2021 - 11/6/2021			Prior YTD Period:		1/1/2020 - 11/6/2020			

Prepared by SPD Crime Analysis Office - Monday, November 8, 2021

NOTE: SPD moved from UCR to the NIBRS reporting standard on 10/4/16 following the transition to a new RMS System. [Numbers on CompStat reports prior to this date should not be used as a comparison to those on this report.](#) Additional info on these reporting standards can be found on the FBI website: <https://ucr.fbi.gov/nibrs-overview>

This chart represents Preliminary counts of selected crime categories from Police Case Reports. Full statistical analysis to determine the confidence level of this data has not been performed. The % change columns on the preliminary counts differ from the percentage change on the NIBRS crime report, sometimes significantly. The CompStat report is designed for operational use and includes only selected NIBRS categories and coding less complex than full NIBRS rules. Official statistics for these and other NIBRS categories can be found on WASPC & FBI websites once available.





City of Spokane
Central District (P2)
Selected
Crime Types
2021-10-24 to 2021-10-30
 Prepared By:
 Crime Analysis Unit
 Spokane Police Department

Legend

NIBRS Events

- | | | | |
|-------------------|--------------------|----------------------|---------------------|
| Criminal Homicide | Robbery Commercial | Aggravated Assault | Burglary Commercial |
| Rape | Robbery Person | Burglary Residential | Vehicle Prowling |
| | | Burglary Garage | Vehicle Theft |
| | | Arson | |

Cases Represent LERMS Crime Codes
 Points may indicate multiple events
 Note: Veh Prowl is only Larceny category displayed



For Additional Information on Incidents
 pertaining to an Area, Trend, or Pattern
 Contact Information Analysis



THIS IS NOT A LEGAL DOCUMENT:
 The information shown on this map is compiled
 from various sources and is subject to constant
 revision. Information shown on this map should
 not be used to determine the location of facilities
 in relationship to property lines, section lines,
 streets, etc.

Sunday - Saturday

NW - Central District (P2)

10/31/2021 TO 11/6/2021



<u>A/C</u>	<u>Offense Statute</u>	<u>Address</u>	<u>Reported Date</u>	<u>Dist</u>
<u>SPA2EG</u>				
C	THEFT 2D FROM BUILDING	800 W GRACE AVE	11/1/2021	P2
C	THEFT 2D FROM MOTOR VEHICLE	800 W FREDERICK AVE	11/1/2021	P1
C	THEFT 2D FROM MOTOR VEHICLE	N MONROE ST / W MANSFIELD AVE	11/2/2021	P2
C	THEFT 2D FROM MOTOR VEHICLE	2200 N MONROE ST	11/3/2021	P1
C	THEFT 2D FROM MOTOR VEHICLE	1200 W YORK AVE	11/2/2021	P2
C	THEFT 3D CITY FROM MOTOR VEHICLE	1200 N MONROE ST	11/5/2021	P1
C	THEFT 3D FROM MOTOR VEHICLE	1400 N WALL ST	11/2/2021	P2
C	THEFT 3D FROM MOTOR VEHICLE	1600 N DIVISION ST	11/4/2021	P2
C	THEFT 3D SHOPLIFTING	1600 W NORTHWEST BLVD	11/1/2021	
C	THEFT OF A FIREARM FROM MOTOR VEHICLE	N MONROE ST / W MANSFIELD AVE	11/2/2021	P2
C	THEFT OF MOTOR VEHICLE	800 W FREDERICK AVE	11/1/2021	P1
C	THEFT OF MOTOR VEHICLE	2200 N MONROE ST	11/3/2021	P1
C	THEFT OF MOTOR VEHICLE	1200 N MONROE ST	11/5/2021	P1
<u>SPA2RS</u>				
C	THEFT 2D FROM MOTOR VEHICLE	800 N POST ST	10/31/2021	P2
C	THEFT 2D FROM MOTOR VEHICLE	300 W NORTH RIVER DR	11/4/2021	P2
C	THEFT OF A FIREARM FROM MOTOR VEHICLE	800 N DIVISION ST	11/2/2021	P2
<u>SPA2WC</u>				
C	ASSAULT 2D	1700 W GARDNER AVE	10/31/2021	P1
C	BURGLARY 1D FROM RESIDENCE	2400 W GARDNER AVE	11/4/2021	P1
C	THEFT 3D ALL OTHER	1600 N WALNUT ST	11/1/2021	P1
C	THEFT 3D FROM BUILDING	2200 W SHARP AVE	11/3/2021	P2
A	THEFT 3D FROM MOTOR VEHICLE	1800 W BRIDGE AVE	10/31/2021	P2
A	THEFT 3D FROM MOTOR VEHICLE	600 N CEDAR ST	10/31/2021	P2
C	THEFT OF A FIREARM FROM MOTOR VEHICLE	1200 W SUMMIT PKWY	10/31/2021	P2
<u>SPA2WH</u>				
C	ASSAULT 2D	3900 W RANDOLPH RD	10/31/2021	P1
C	RESIDENTIAL BURGLARY	1700 N RIM VIEW ST	11/2/2021	P1
C	THEFT 2D FROM BUILDING	1700 N RIM VIEW ST	11/2/2021	P1
C	THEFT 3D CITY VEHICLE PARTS AND ACCESSORIES	3900 W RANDOLPH RD	10/31/2021	P1
C	THEFT OF MOTOR VEHICLE	3900 W RANDOLPH RD	10/31/2021	P1

POLICE SUMMARY - Ending: Saturday, November 6, 2021



NE - Neva-Wood District (P3)

Preliminary IBR Counts

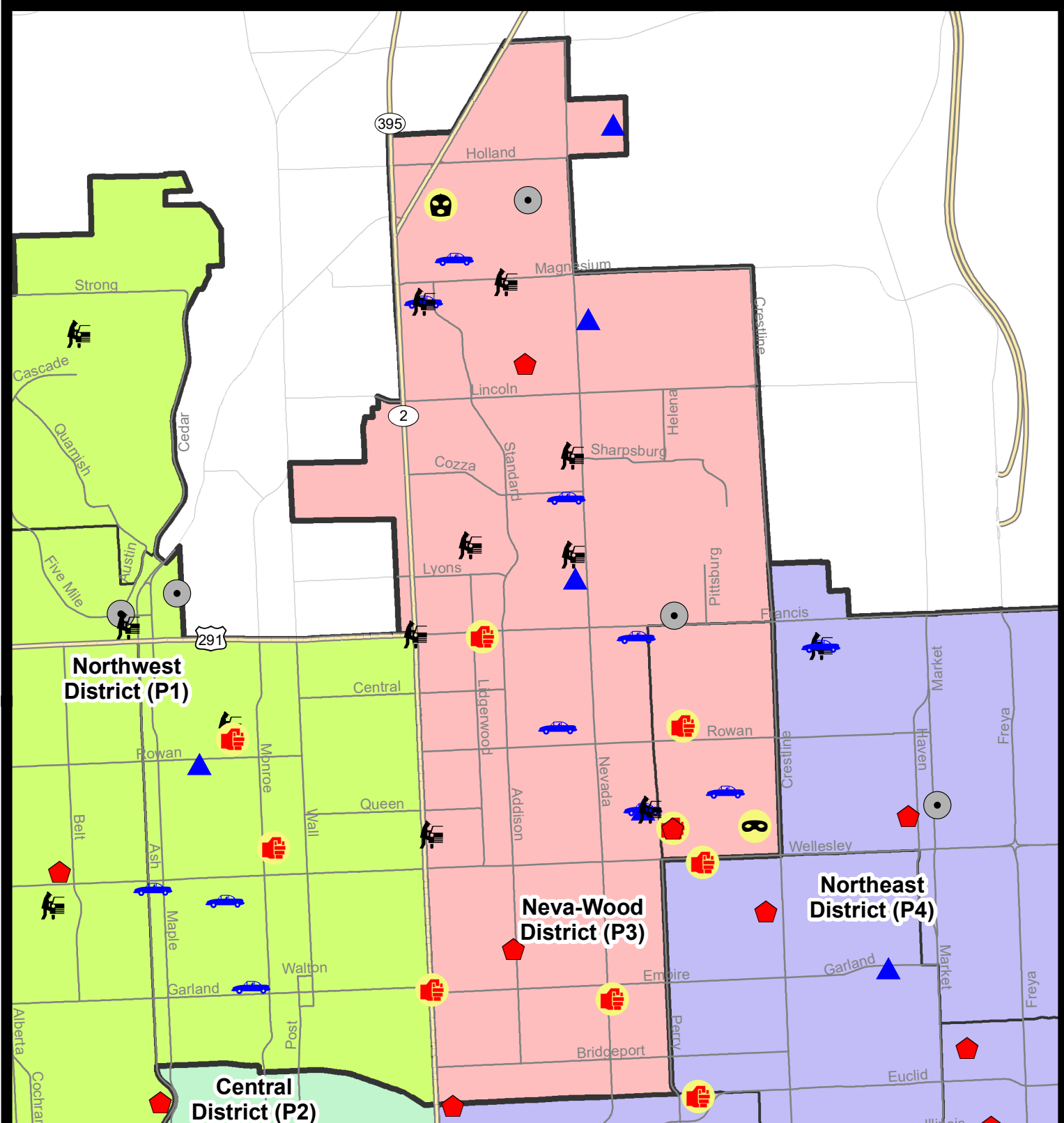
NIBRS Categories (Part 1 Selected)		7 Day Comparison			28 Day Comparison			YTD Comparison		
		Current	Prior	Percent	Current	Prior	Percent	Current	Prior	Percent
Violent	Criminal Homicide	0	0		1	0		3	3	0.00%
	Rape	0	0		2	2	0.00%	36	23	56.52%
	Robbery - Commercial	2	1	100.00%	6	2	200.00%	22	25	-12.00%
	Robbery - Person	0	1	-100.00%	1	2	-50.00%	23	26	-11.54%
	Aggravated Assault - Non DV	1	5	-80.00%	6	7	-14.29%	72	62	16.13%
	Aggravated Assault - DV	0	0		4	4	0.00%	54	41	31.71%
Violent Total:		3	7	-57.14%	20	17	17.65%	210	180	16.67%
Property	Burglary - Residential	3	3	0.00%	10	12	-16.67%	104	108	-3.70%
	Burglary Garage	1	4	-75.00%	8	14	-42.86%	74	92	-19.57%
	Burglary Commercial	4	2	100.00%	9	4	125.00%	76	83	-8.43%
	Larceny	37	53	-30.19%	183	173	5.78%	1655	1726	-4.11%
	Vehicle Theft	6	7	-14.29%	20	25	-20.00%	162	181	-10.50%
	Arson	0	0		1	0		11	9	22.22%
Property Total:		51	69	-26.09%	231	228	1.32%	2082	2199	-5.32%
Preliminary Part 1 Crime Totals:		54	76	-28.95%	251	245	2.45%	2292	2379	-3.66%
Current 7 Day Period:		10/31/2021 - 11/6/2021			Prior 7 Day Period:		10/24/2021 - 10/30/2021			
Current 28 Day Period:		10/10/2021 - 11/6/2021			Prior 28 Day Period:		9/12/2021 - 10/9/2021			
Current YTD Day Period:		1/1/2021 - 11/6/2021			Prior YTD Period:		1/1/2020 - 11/6/2020			

Prepared by SPD Crime Analysis Office - Monday, November 8, 2021

NOTE: SPD moved from UCR to the NIBRS reporting standard on 10/4/16 following the transition to a new RMS System. [Numbers on CompStat reports prior to this date should not be used as a comparison to those on this report.](#) Additional info on these reporting standards can be found on the FBI website: <https://ucr.fbi.gov/nibrs-overview>

This chart represents Preliminary counts of selected crime categories from Police Case Reports. Full statistical analysis to determine the confidence level of this data has not been performed. The % change columns on the preliminary counts differ from the percentage change on the NIBRS crime report, sometimes significantly. The CompStat report is designed for operational use and includes only selected NIBRS categories and coding less complex than full NIBRS rules. Official statistics for these and other NIBRS categories can be found on WASPC & FBI websites once available.





City of Spokane
Neva-Wood District (P3)
Selected Crime Codes
2021-10-24 to 2021-10-30
 Prepared By:
Crime Analysis Unit
Spokane Police Department

Legend

NIBRS Events



Criminal Homicide



Rape



Robbery Commercial



Robbery Person



Aggravated Assault



Burglary Residential



Burglary Garage



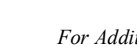
Burglary Commercial



Vehicle Prowling



Vehicle Theft



Arson



Cases Represent LERMS Crime Codes
 Points may indicate multiple events
 Note: Veh Prowl is only Larceny displayed

For Additional Information on
 Incidents pertaining to an
 Area, Trend, or Pattern
 Contact Information Analysis

0 0.2 0.4 0.8 Miles



THIS IS NOT A LEGAL DOCUMENT:
 The information shown on this map is compiled
 from various sources and is subject to constant
 revision. Information shown on this map should
 not be used to determine the location of facilities
 in relationship to property lines, section lines,
 streets, etc.

Sunday - Saturday

NE - Neva-Wood District (P3)

10/31/2021 TO 11/6/2021



<u>A/C</u>	<u>Offense Statute</u>	<u>Address</u>	<u>Reported Date</u>	<u>Dist</u>
SPB3NL				
C	BURGLARY 2D COMMERCIAL	9200 N COLTON ST	10/31/2021	P4
C	BURGLARY 2D COMMERCIAL	600 E FRANCIS AVE	11/5/2021	P3
C	BURGLARY 2D COMMERCIAL	100 E LINCOLN RD	11/5/2021	P3
A	BURGLARY 2D COMMERCIAL	0 E WEILE AVE	11/6/2021	P3
A	BURGLARY 2D GARAGE	1100 E LONGFELLOW AVE	11/5/2021	P3
C	HARASSMENT FELONY WEAPON INVOLVED	7400 N LIDGERWOOD ST	11/4/2021	P2
C	ORGANIZED RETAIL THEFT 2D	4700 N DIVISION ST	10/31/2021	P3
C	RESIDENTIAL BURGLARY	8800 N COLTON ST	11/1/2021	P2
C	RESIDENTIAL BURGLARY	1300 E RICH AVE	11/2/2021	P4
C	RESIDENTIAL BURGLARY	1300 E RICH AVE	11/5/2021	P4
C	ROBBERY 1D COMMERCIAL	4700 N DIVISION ST	11/2/2021	P2
C	ROBBERY 2D COMMERCIAL	9100 N NEWPORT HWY	11/1/2021	P2
C	THEFT 1D SHOPLIFTING	4500 N DIVISION ST	11/1/2021	
C	THEFT 1D VEHICLE PARTS AND ACCESSORIES	1100 E WABASH AVE	11/5/2021	P3
C	THEFT 2D ALL OTHER	4600 N NEVADA ST	10/31/2021	P3
C	THEFT 2D ALL OTHER	4700 N DIVISION ST	11/2/2021	P3
C	THEFT 2D FROM BUILDING	500 E NEBRASKA AVE	11/3/2021	P3
C	THEFT 2D FROM BUILDING	5600 N LIDGERWOOD ST	11/4/2021	P3
C	THEFT 2D FROM BUILDING	6800 N ATLANTIC ST	11/6/2021	P3
C	THEFT 2D FROM MOTOR VEHICLE	1300 E KIERNAN AVE	11/6/2021	P2
C	THEFT 2D SHOPLIFTING	4700 N DIVISION ST	11/1/2021	P3
C	THEFT 2D SHOPLIFTING	9600 N NEWPORT HWY	11/3/2021	
C	THEFT 3D CITY SHOPLIFTING	6700 N DIVISION ST	11/3/2021	P4
C	THEFT 3D FROM BUILDING	9200 N COLTON ST	11/3/2021	P3
C	THEFT 3D FROM BUILDING	500 E HOLLAND AVE	11/4/2021	
C	THEFT 3D FROM MOTOR VEHICLE	1200 E ROWAN AVE	11/1/2021	P3
C	THEFT 3D FROM MOTOR VEHICLE	7600 N WISCOMB DR	11/4/2021	P3
C	THEFT 3D FROM MOTOR VEHICLE	600 E MAGNESIUM RD	11/5/2021	P3
C	THEFT 3D SHOPLIFTING	9300 N DIVISION ST	10/31/2021	P3
C	THEFT 3D SHOPLIFTING	9600 N NEWPORT HWY	11/1/2021	P3
C	THEFT 3D SHOPLIFTING	5600 N DIVISION ST	11/1/2021	P3
C	THEFT 3D SHOPLIFTING	5600 N DIVISION ST	11/2/2021	P3
C	THEFT 3D SHOPLIFTING	5800 N DIVISION ST	11/6/2021	P4
C	THEFT 3D SHOPLIFTING	4700 N DIVISION ST	10/31/2021	
C	THEFT 3D SHOPLIFTING	4700 N DIVISION ST	10/31/2021	
C	THEFT 3D SHOPLIFTING	9100 N NEWPORT HWY	10/31/2021	
C	THEFT 3D SHOPLIFTING	4700 N DIVISION ST	10/31/2021	
C	THEFT 3D SHOPLIFTING	4700 N DIVISION ST	10/31/2021	

A/C	Offense Statute	Address	Reported Date	Dist
C	THEFT 3D SHOPLIFTING	9100 N NEWPORT HWY	10/31/2021	
C	THEFT 3D SHOPLIFTING	9600 N NEWPORT HWY	11/1/2021	
C	THEFT 3D SHOPLIFTING	9600 N NEWPORT HWY	11/1/2021	
C	THEFT 3D SHOPLIFTING	9200 N COLTON ST	11/4/2021	
C	THEFT 3D VEHICLE PARTS AND ACCESSORIES	8700 N DIVISION ST	11/3/2021	P3
C	THEFT 3D VEHICLE PARTS AND ACCESSORIES	6000 N LIDGERWOOD ST	11/3/2021	P3
C	THEFT 3D VEHICLE PARTS AND ACCESSORIES	900 E DECATUR AVE	11/6/2021	P3
C	THEFT OF A FIREARM FROM MOTOR VEHICLE	1000 E COZZA DR	11/1/2021	P2
C	THEFT OF A FIREARM FROM MOTOR VEHICLE	5600 N LIDGERWOOD ST	11/4/2021	P3
C	THEFT OF MOTOR VEHICLE	1300 E LIBERTY AVE	10/31/2021	P2
C	THEFT OF MOTOR VEHICLE	7800 N MORTON ST	11/3/2021	P3
C	THEFT OF MOTOR VEHICLE	N PITTSBURG ST / E HOUSTON AVE	11/4/2021	P4
C	THEFT OF MOTOR VEHICLE	3900 N LIDGERWOOD ST	11/6/2021	P3
SPB3WH				
C	THEFT 3D FROM MOTOR VEHICLE	1800 E COLUMBIA AVE	11/2/2021	P3
C	THEFT OF MOTOR VEHICLE	2000 E DECATUR AVE	11/1/2021	P4
C	THEFT OF MOTOR VEHICLE	1700 E WELLESLEY AVE	11/3/2021	P4

POLICE SUMMARY - Ending: Saturday, November 6, 2021



NE - Northeast District (P4)

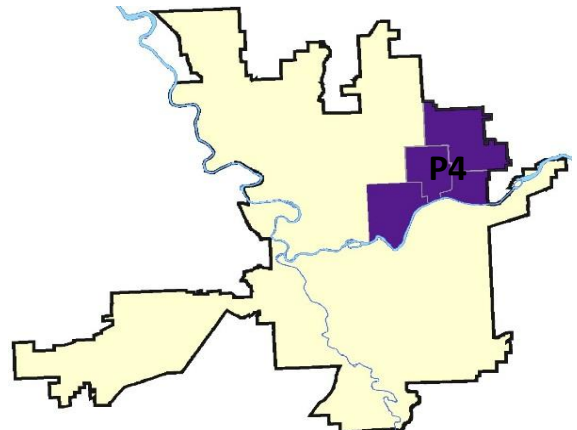
Preliminary IBR Counts

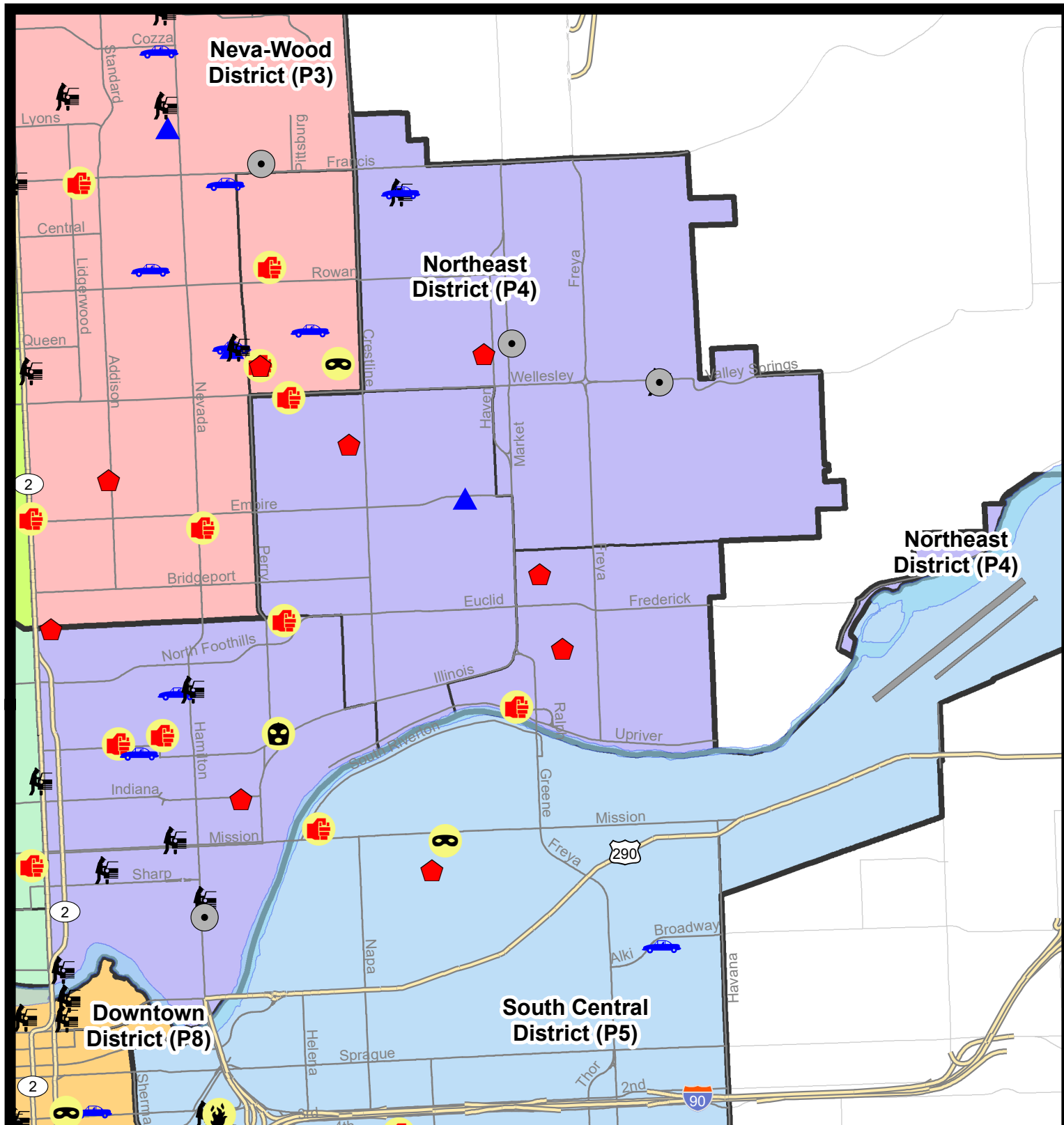
NIBRS Categories (Part 1 Selected)		7 Day Comparison			28 Day Comparison			YTD Comparison		
		Current	Prior	Percent	Current	Prior	Percent	Current	Prior	Percent
Violent	Criminal Homicide	0	0		0	0		1	4	-75.00%
	Rape	0	0		2	1	100.00%	30	27	11.11%
	Robbery - Commercial	2	1	100.00%	3	1	200.00%	9	4	125.00%
	Robbery - Person	0	0		0	1	-100.00%	27	27	0.00%
	Aggravated Assault - Non DV	4	2	100.00%	10	9	11.11%	72	71	1.41%
	Aggravated Assault - DV	1	2	-50.00%	4	10	-60.00%	51	39	30.77%
Violent Total:		7	5	40.00%	19	22	-13.64%	190	172	10.47%
Property	Burglary - Residential	3	7	-57.14%	14	9	55.56%	116	120	-3.33%
	Burglary Garage	0	1	-100.00%	1	4	-75.00%	46	65	-29.23%
	Burglary Commercial	1	3	-66.67%	9	8	12.50%	60	53	13.21%
	Larceny	16	24	-33.33%	80	88	-9.09%	923	1111	-16.92%
	Vehicle Theft	3	3	0.00%	18	29	-37.93%	185	177	4.52%
	Arson	0	0		0	1	-100.00%	16	15	6.67%
Property Total:		23	38	-39.47%	122	139	-12.23%	1346	1541	-12.65%
Preliminary Part 1 Crime Totals:		30	43	-30.23%	141	161	-12.42%	1536	1713	-10.33%
Current 7 Day Period:		10/31/2021 - 11/6/2021			Prior 7 Day Period:		10/24/2021 - 10/30/2021			
Current 28 Day Period:		10/10/2021 - 11/6/2021			Prior 28 Day Period:		9/12/2021 - 10/9/2021			
Current YTD Day Period:		1/1/2021 - 11/6/2021			Prior YTD Period:		1/1/2020 - 11/6/2020			

Prepared by SPD Crime Analysis Office - Monday, November 8, 2021

NOTE: SPD moved from UCR to the NIBRS reporting standard on 10/4/16 following the transition to a new RMS System. [Numbers on CompStat reports prior to this date should not be used as a comparison to those on this report.](#) Additional info on these reporting standards can be found on the FBI website: <https://ucr.fbi.gov/nibrs-overview>

This chart represents Preliminary counts of selected crime categories from Police Case Reports. Full statistical analysis to determine the confidence level of this data has not been performed. The % change columns on the preliminary counts differ from the percentage change on the NIBRS crime report, sometimes significantly. The CompStat report is designed for operational use and includes only selected NIBRS categories and coding less complex than full NIBRS rules. Official statistics for these and other NIBRS categories can be found on WASPC & FBI websites once available.





City of Spokane

Northeast District (P4)

Selected Crime Codes

2021-10-24 to 2021-10-30

Prepared By:
Crime Analysis Unit
Spokane Police Department

Legend

NIBRS Events



Criminal Homicide



Rape



Robbery Commercial



Robbery Person



Aggravated Assault



Burglary Residential



Burglary Garage



Burglary Commercial



Vehicle Prowling



Vehicle Theft



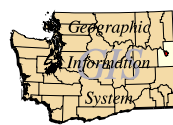
Arson



Cases Represent LERMS Crime Codes
Points may indicate multiple events
Note: Veh Prowl is only Larceny displayed

For Additional Information on
Incidents pertaining to an
Area, Trend, or Pattern
Contact Information Analysis

0 0.2 0.4 0.8 Miles



THIS IS NOT A LEGAL DOCUMENT:
The information shown on this map is compiled
from various sources and is subject to constant
revision. Information shown on this map should
not be used to determine the location of facilities
in relationship to property lines, section lines,
streets, etc.

Sunday - Saturday

NE - Northeast District (P4)

10/31/2021 TO 11/6/2021



<u>A/C</u>	<u>Offense Statute</u>	<u>Address</u>	<u>Reported Date</u>	<u>Dist</u>
<u>SPB4BE</u>				
C	ASSAULT 2D	2900 E BRIDGEPORT AVE	11/4/2021	P4
C	ASSAULT 3D WEAPON OR NEGLIGENT INJURY	1800 E PROVIDENCE AVE	11/4/2021	P3
C	THEFT 2D ALL OTHER	2500 N CRESTLINE ST	11/3/2021	P4
C	THEFT 2D FROM MOTOR VEHICLE	N REGAL ST / E GORDON AVE	10/31/2021	P4
C	THEFT 3D FROM MOTOR VEHICLE	1900 E COURTLAND AVE	11/3/2021	
C	THEFT 3D SHOPLIFTING	3900 N MARKET ST	11/1/2021	
C	THEFT 3D VEHICLE PARTS AND ACCESSORIES	1500 E DALTON AVE	11/1/2021	P4
C	THEFT 3D VEHICLE PARTS AND ACCESSORIES	2700 E RICH AVE	11/3/2021	
C	THEFT OF MOTOR VEHICLE	3900 N MARKET ST	10/31/2021	P1
C	THEFT OF MOTOR VEHICLE	3000 N STONE ST	11/6/2021	P4
<u>SPB4HI</u>				
C	ASSAULT 1D	2700 E DIAMOND AVE	11/4/2021	P4
C	ASSAULT 2D	4300 E LONGFELLOW AVE	11/4/2021	P4
C	BURGLARY 2D COMMERCIAL	3700 E WELLESLEY AVE	10/31/2021	P4
C	RESIDENTIAL BURGLARY	4800 N LACEY ST	11/3/2021	P4
C	RESIDENTIAL BURGLARY	2400 E FRANCIS AVE	11/5/2021	P4
C	THEFT 1D ALL OTHER	4800 N REGAL ST	11/4/2021	P4
<u>SPB4LO</u>				
C	ASSAULT 2D	900 E INDIANA AVE	11/4/2021	P4
C	RESIDENTIAL BURGLARY	900 E SINTO AVE	11/5/2021	P2
C	ROBBERY 1D COMMERCIAL	2400 N DIVISION ST	11/3/2021	P2
C	ROBBERY 1D COMMERCIAL	200 E NORTH FOOTHILLS DR	11/4/2021	P4
C	THEFT 2D ALL OTHER	300 E INDIANA AVE	10/31/2021	
C	THEFT 2D FROM MOTOR VEHICLE	700 N DIVISION ST	11/3/2021	P4
C	THEFT 2D FROM MOTOR VEHICLE	500 E BOONE AVE	11/3/2021	P4
C	THEFT 2D FROM MOTOR VEHICLE	500 E BOONE AVE	11/6/2021	P4
C	THEFT 3D FROM MOTOR VEHICLE	900 E NORA AVE	11/1/2021	P4
A	THEFT 3D SHOPLIFTING	2000 N DIVISION ST	11/1/2021	P4
C	THEFT 3D SHOPLIFTING	1500 E ILLINOIS AVE	11/2/2021	P4
C	THEFT 3D VEHICLE PARTS AND ACCESSORIES	900 E BOONE AVE	11/1/2021	
C	THEFT 3D VEHICLE PARTS AND ACCESSORIES	N PITTSBURG ST / E NORTH FOOTHILLS D	11/2/2021	
C	THEFT OF MOTOR VEHICLE	800 E SINTO AVE	11/2/2021	P3

SPOKANE POLICE DEPARTMENT



SOUTH **Police Service Area**

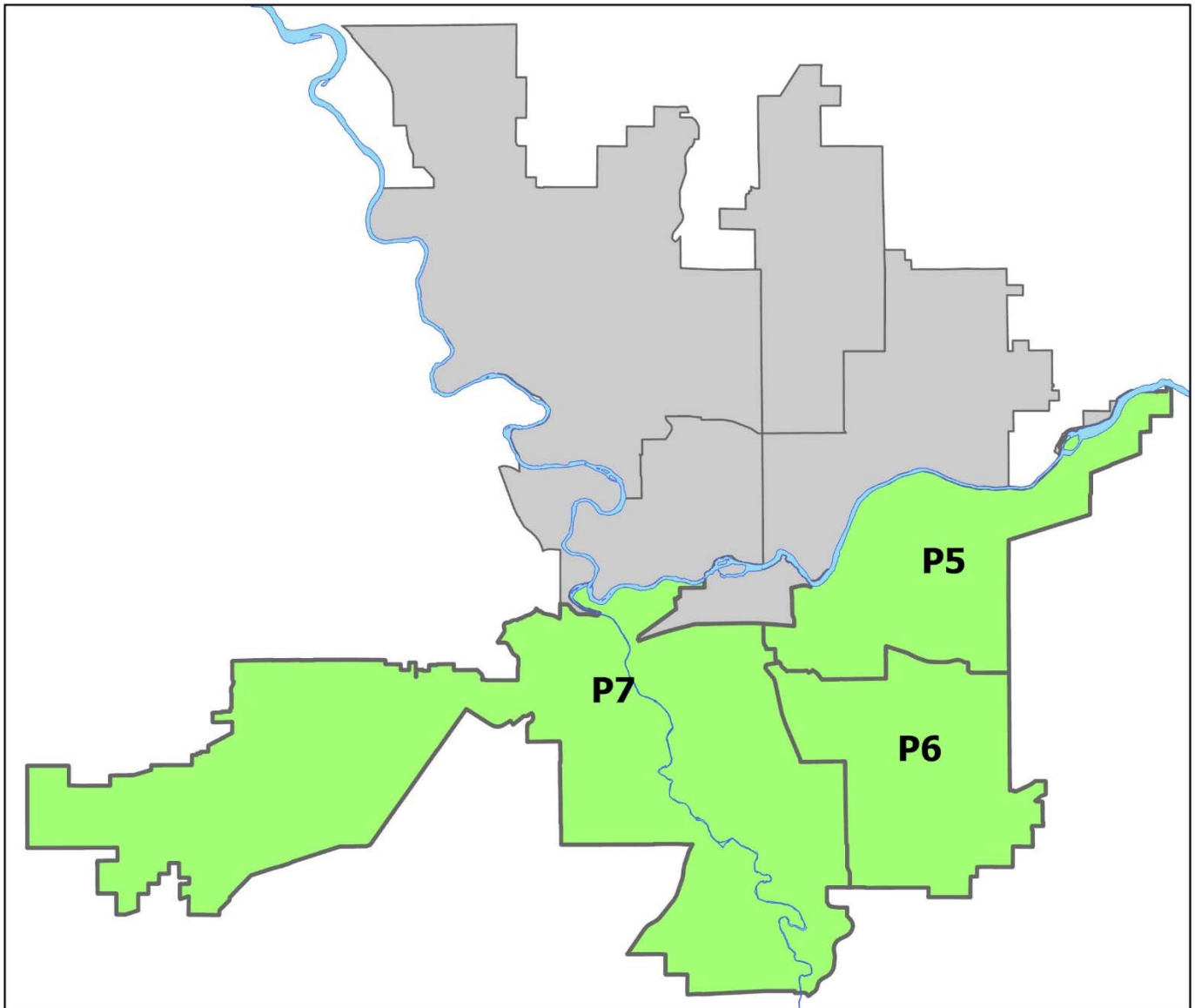
PSA Commander

Captain Brad Arleth

South Central District (P5)

Southeast District (P6)

Southwest District (P7)



POLICE SUMMARY - Ending: Saturday, November 6, 2021

SOUTH PRECINCT (P5, P6, and P7)



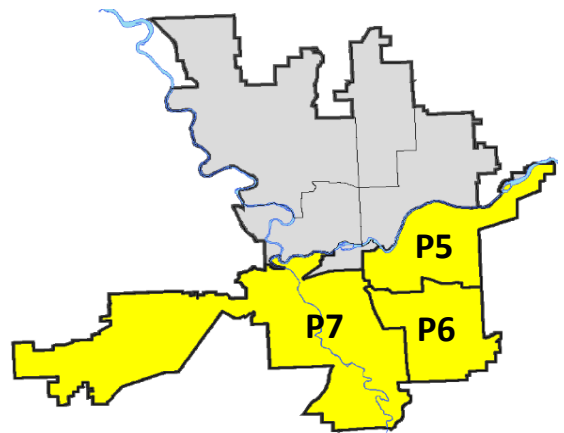
Preliminary IBR Counts

NIBRS Categories (Part 1 Selected)		7 Day Comparison			28 Day Comparison			YTD Comparison		
		Current	Prior	Percent	Current	Prior	Percent	Current	Prior	Percent
Violent	Criminal Homicide	0	0		0	0		2	4	-50.00%
	Rape	4	1	300.00%	6	7	-14.29%	68	59	15.25%
	Robbery - Commercial	0	0		0	0		7	9	-22.22%
	Robbery - Person	2	2	0.00%	7	3	133.33%	37	48	-22.92%
	Aggravated Assault - Non DV	6	2	200.00%	15	7	114.29%	120	109	10.09%
	Aggravated Assault - DV	1	7	-85.71%	10	8	25.00%	107	77	38.96%
Violent Total:		13	12	8.33%	38	25	52.00%	341	306	11.44%
Property	Burglary - Residential	9	5	80.00%	21	16	31.25%	196	247	-20.65%
	Burglary Garage	3	5	-40.00%	10	12	-16.67%	118	175	-32.57%
	Burglary Commercial	2	2	0.00%	9	16	-43.75%	107	129	-17.05%
	Larceny	39	50	-22.00%	167	192	-13.02%	1948	2468	-21.07%
	Vehicle Theft	8	6	33.33%	32	36	-11.11%	294	313	-6.07%
	Arson	1	1	0.00%	2	6	-66.67%	29	27	7.41%
Property Total:		62	69	-10.14%	241	278	-13.31%	2692	3359	-19.86%
Preliminary Part 1 Crime Totals:		75	81	-7.41%	279	303	-7.92%	3033	3665	-17.24%
Current 7 Day Period:		10/31/2021 - 11/6/2021			Prior 7 Day Period:		10/24/2021 - 10/30/2021			
Current 28 Day Period:		10/10/2021 - 11/6/2021			Prior 28 Day Period:		9/12/2021 - 10/9/2021			
Current YTD Day Period:		1/1/2021 - 11/6/2021			Prior YTD Period:		1/1/2020 - 11/6/2020			

Prepared by SPD Crime Analysis Office - Monday, November 8, 2021

NOTE: SPD moved from UCR to the NIBRS reporting standard on 10/4/16 following the transition to a new RMS System. [Numbers on CompStat reports prior to this date should not be used as a comparison to those on this report.](#) Additional info on these reporting standards can be found on the FBI website: <https://ucr.fbi.gov/nibrs-overview>

This chart represents Preliminary counts of selected crime categories from Police Case Reports. Full statistical analysis to determine the confidence level of this data has not been performed. The % change columns on the preliminary counts differ from the percentage change on the NIBRS crime report, sometimes significantly. The CompStat report is designed for operational use and includes only selected NIBRS categories and coding less complex than full NIBRS rules. Official statistics for these and other NIBRS categories can be found on WASPC & FBI websites once available.



POLICE SUMMARY - Ending: Saturday, November 6, 2021



SE - South Central District (P5)

Preliminary IBR Counts

NIBRS Categories (Part 1 Selected)		7 Day Comparison			28 Day Comparison			YTD Comparison		
		Current	Prior	Percent	Current	Prior	Percent	Current	Prior	Percent
Violent	Criminal Homicide	0	0		0	0		0	2	-100.00%
	Rape	2	0		2	0		28	22	27.27%
	Robbery - Commercial	0	0		0	0		3	2	50.00%
	Robbery - Person	2	1	100.00%	6	3	100.00%	23	19	21.05%
	Aggravated Assault - Non DV	1	1	0.00%	5	2	150.00%	58	52	11.54%
	Aggravated Assault - DV	1	4	-75.00%	6	7	-14.29%	52	35	48.57%
Violent Total:		6	6	0.00%	19	12	58.33%	164	132	24.24%
Property	Burglary - Residential	5	1	400.00%	11	6	83.33%	64	84	-23.81%
	Burglary Garage	1	2	-50.00%	3	3	0.00%	28	29	-3.45%
	Burglary Commercial	2	1	100.00%	8	11	-27.27%	56	65	-13.85%
	Larceny	15	15	0.00%	61	59	3.39%	676	761	-11.17%
	Vehicle Theft	1	1	0.00%	8	13	-38.46%	112	129	-13.18%
	Arson	0	1	-100.00%	1	6	-83.33%	18	10	80.00%
Property Total:		24	21	14.29%	92	98	-6.12%	954	1078	-11.50%
Preliminary Part 1 Crime Totals:		30	27	11.11%	111	110	0.91%	1118	1210	-7.60%
Current 7 Day Period:		10/31/2021 - 11/6/2021			Prior 7 Day Period:		10/24/2021 - 10/30/2021			
Current 28 Day Period:		10/10/2021 - 11/6/2021			Prior 28 Day Period:		9/12/2021 - 10/9/2021			
Current YTD Day Period:		1/1/2021 - 11/6/2021			Prior YTD Period:		1/1/2020 - 11/6/2020			


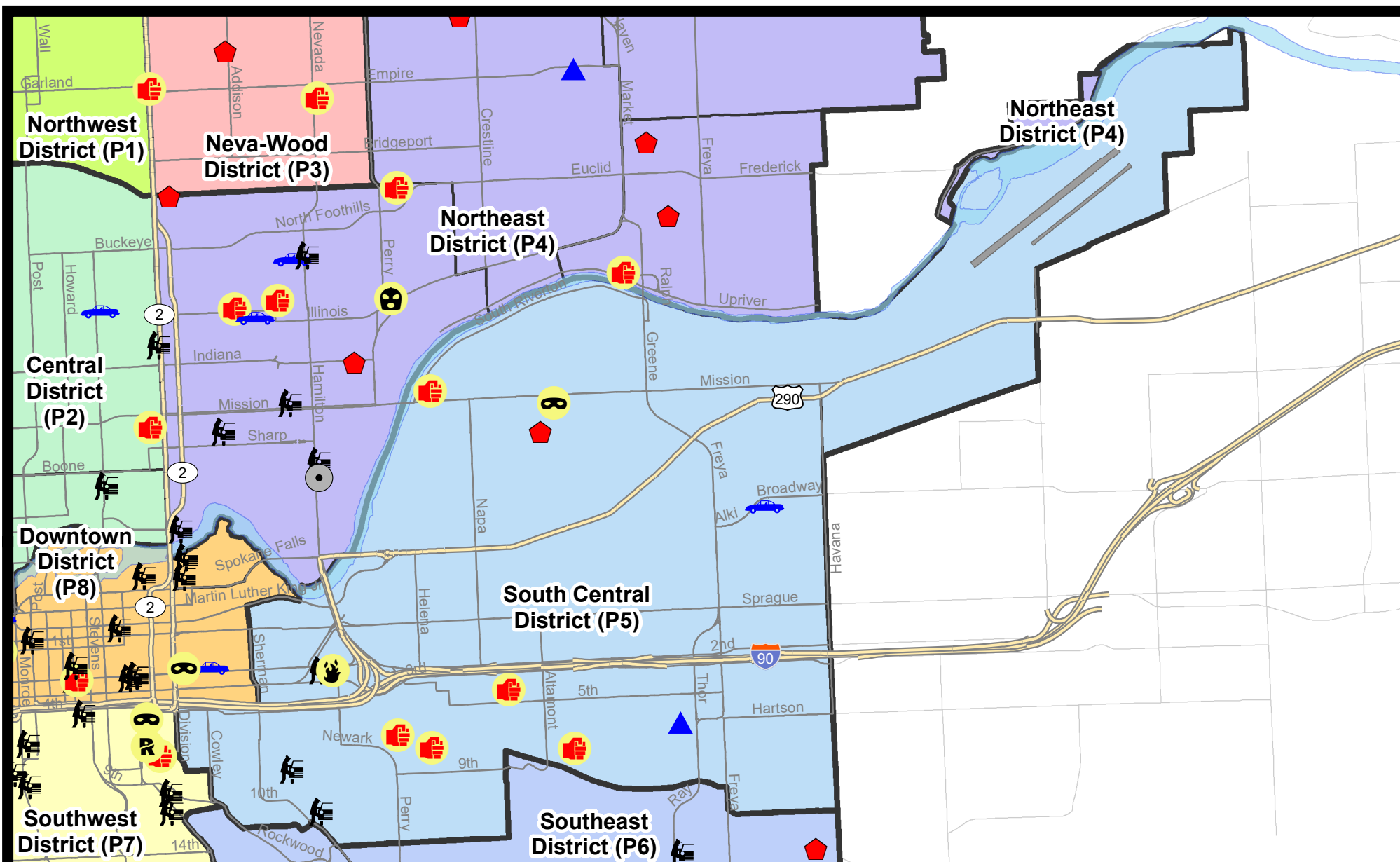
Prepared by SPD Crime Analysis Office - Monday, November 8, 2021

NOTE: SPD moved from UCR to the NIBRS reporting standard on 10/4/16 following the transition to a new RMS System. [Numbers on CompStat reports prior to this date should not be used as a comparison to those on this report.](#) Additional info on these reporting standards can be found on the FBI website: <https://ucr.fbi.gov/nibrs-overview>

This chart represents Preliminary counts of selected crime categories from Police Case Reports. Full statistical analysis to determine the confidence level of this data has not been performed. The % change columns on the preliminary counts differ from the percentage change on the NIBRS crime report, sometimes significantly. The CompStat report is designed for operational use and includes only selected NIBRS categories and coding less complex than full NIBRS rules. Official statistics for these and other NIBRS categories can be found on WASPC & FBI websites once available.



Note: On 2/10/21 a portion of the Police Block SPC5EC became part of the Downtown Precinct (SPD8EC); Consequently activity in P5 will appear lower if compared to printed CompStat reports prior to 2/10/21



City of Spokane
South Central District (P5)
Selected
Crime Types
2021-10-24 to 2021-10-30

Prepared By:
Crime Analysis Unit
Spokane Police Department

Legend

NIBRS Events



Criminal Homicide



Rape



Robbery Commercial



Robbery Person



Aggravated Assault



Burglary Residential



Burglary Garage



Burglary Commercial



Vehicle Prowling



Vehicle Theft



Arson

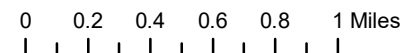
Cases Represent LERMS Crime Codes

Points may indicate multiple events

Note: Veh Prowl is only Larceny category displayed



For Additional Information on Incidents
 pertaining to an Area, Trend, or Pattern
 Contact Information Analysis



THIS IS NOT A LEGAL DOCUMENT:
 The information shown on this map is compiled
 from various sources and is subject to constant
 revision. Information shown on this map should
 not be used to determine the location of facilities
 in relationship to property lines, section lines,
 streets, etc.

Sunday - Saturday

SE - South Central District (P5)

10/31/2021 TO 11/6/2021



<u>A/C</u>	<u>Offense Statute</u>	<u>Address</u>	<u>Reported Date</u>	<u>Dist</u>
<u>SPC5EC</u>				
C	ASSAULT 1D	1200 E CELESTA AVE	10/31/2021	P5
C	BURGLARY 1D FROM RESIDENCE	1200 E CELESTA AVE	10/31/2021	P5
C	BURGLARY 2D GARAGE	4100 E BOONE AVE	11/1/2021	P6
C	MAIL THEFT	2100 E 7TH AVE	11/1/2021	P5
C	RAPE 1D		11/4/2021	P6
C	RAPE 3D		11/5/2021	P6
A	RESIDENTIAL BURGLARY	1600 E HARTSON AVE	11/3/2021	P5
A	RESIDENTIAL BURGLARY	900 E 5TH AVE	11/5/2021	P6
C	ROBBERY 1D PERSON	0 S THOR ST	11/4/2021	P6
C	ROBBERY 2D PERSON	400 S THOR ST	11/2/2021	P6
C	THEFT 1D ALL OTHER	E 10TH AVE / S ARTHUR ST	11/4/2021	P5
C	THEFT 1D VEHICLE PARTS AND ACCESSORIES	1000 E 3RD AVE	11/4/2021	
C	THEFT 2D ALL OTHER	900 E 3RD AVE	11/4/2021	P5
C	THEFT 2D FROM BUILDING	2100 E 4TH AVE	11/4/2021	P5
C	THEFT 3D ALL OTHER	900 E 8TH AVE	11/3/2021	P5
C	THEFT 3D ALL OTHER	4200 E SPRAGUE AVE	11/5/2021	P5
C	THEFT 3D ALL OTHER	400 S THOR ST	11/3/2021	
C	THEFT 3D FROM MOTOR VEHICLE	1000 S ROCKWOOD BLVD	11/1/2021	P5
C	THEFT 3D SHOPLIFTING	400 S THOR ST	11/1/2021	P5
C	THEFT OF MOTOR VEHICLE	S STONE ST / E PACIFIC AVE	11/1/2021	P6
<u>SPC5GP</u>				
C	ASSAULT 3D WEAPON OR NEGLIGENT INJURY	1800 E SHARP AVE	11/6/2021	P6
C	BURGLARY 2D COMMERCIAL	3000 E BOONE AVE	11/1/2021	P6
C	BURGLARY 2D COMMERCIAL	800 N HELENA ST	11/2/2021	P6
A	RESIDENTIAL BURGLARY	900 N MADELIA ST	11/2/2021	P6
C	RESIDENTIAL BURGLARY	3000 E SOUTH RIVERTON AVE	11/3/2021	P6
C	THEFT 1D FROM BUILDING	800 N HELENA ST	11/2/2021	P6
C	THEFT 2D ALL OTHER	1900 E MARSHALL AVE	11/4/2021	P5
C	THEFT 2D ALL OTHER	2900 E MISSION AVE	11/4/2021	P5
C	THEFT 3D ALL OTHER	N CRESTLINE ST / E MISSION AVE	11/2/2021	P5
C	THEFT OF A FIREARM FROM MOTOR VEHICLE	3000 E SINTO AVE	11/4/2021	P5

POLICE SUMMARY - Ending: Saturday, November 6, 2021



SE - Southeast District (P6)

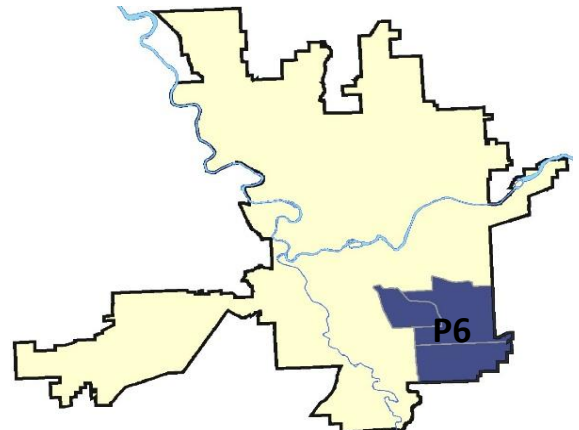
Preliminary IBR Counts

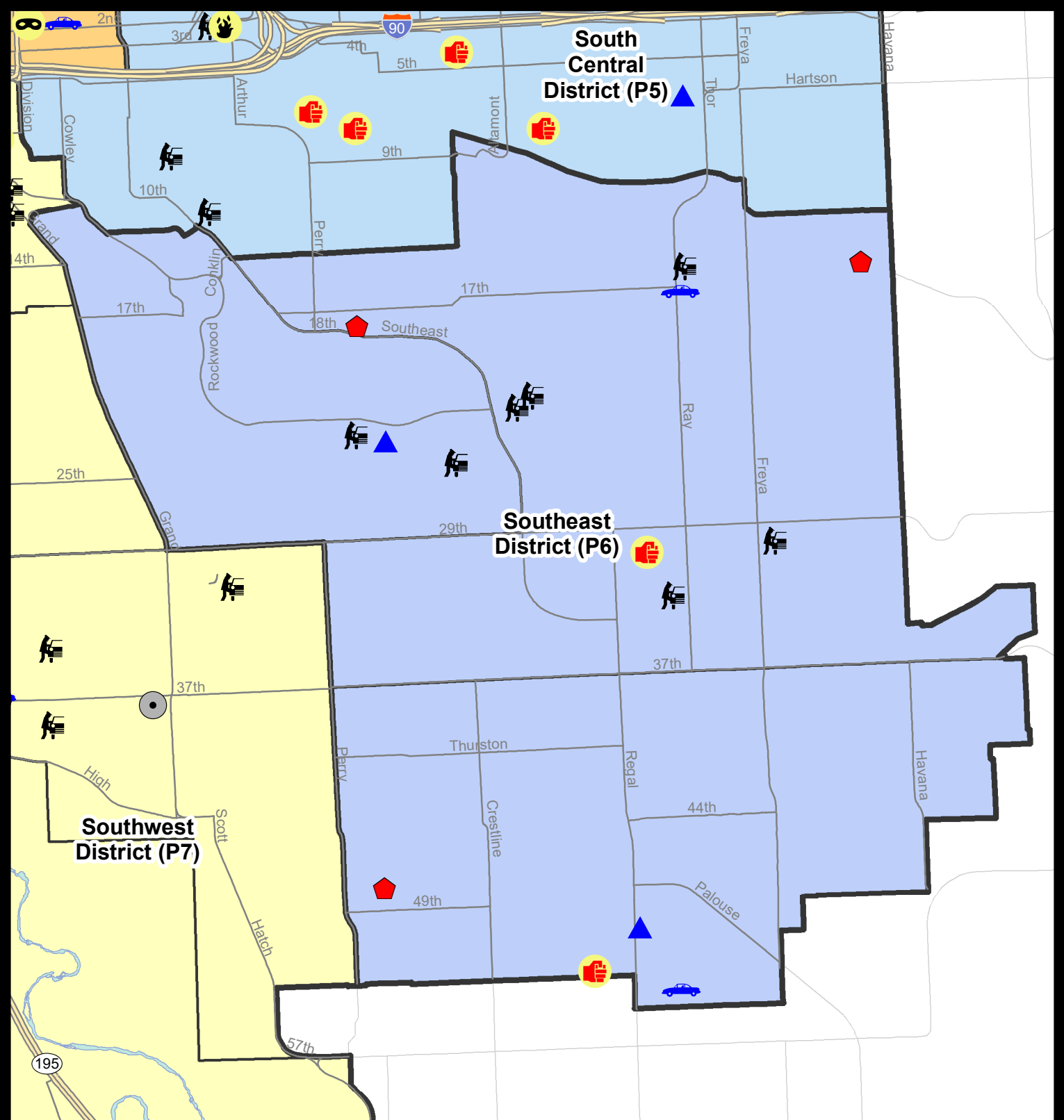
NIBRS Categories (Part 1 Selected)		7 Day Comparison			28 Day Comparison			YTD Comparison		
		Current	Prior	Percent	Current	Prior	Percent	Current	Prior	Percent
Violent	Criminal Homicide	0	0		0	0		0	1	-100.00%
	Rape	1	0		1	1	0.00%	8	10	-20.00%
	Robbery - Commercial	0	0		0	0		1	5	-80.00%
	Robbery - Person	0	0		0	0		3	6	-50.00%
	Aggravated Assault - Non DV	2	0		3	1	200.00%	16	13	23.08%
	Aggravated Assault - DV	0	2	-100.00%	3	0		17	14	21.43%
Violent Total:		3	2	50.00%	7	2	250.00%	45	49	-8.16%
Property	Burglary - Residential	2	3	-33.33%	6	3	100.00%	51	54	-5.56%
	Burglary Garage	2	2	0.00%	6	4	50.00%	40	79	-49.37%
	Burglary Commercial	0	0		0	0		12	18	-33.33%
	Larceny	7	16	-56.25%	38	34	11.76%	419	555	-24.50%
	Vehicle Theft	4	2	100.00%	11	5	120.00%	59	54	9.26%
	Arson	0	0		0	0		4	5	-20.00%
Property Total:		15	23	-34.78%	61	46	32.61%	585	765	-23.53%
Preliminary Part 1 Crime Totals:		18	25	-28.00%	68	48	41.67%	630	814	-22.60%
Current 7 Day Period:		10/31/2021 - 11/6/2021			Prior 7 Day Period:		10/24/2021 - 10/30/2021			
Current 28 Day Period:		10/10/2021 - 11/6/2021			Prior 28 Day Period:		9/12/2021 - 10/9/2021			
Current YTD Day Period:		1/1/2021 - 11/6/2021			Prior YTD Period:		1/1/2020 - 11/6/2020			

Prepared by SPD Crime Analysis Office - Monday, November 8, 2021

NOTE: SPD moved from UCR to the NIBRS reporting standard on 10/4/16 following the transition to a new RMS System. [Numbers on CompStat reports prior to this date should not be used as a comparison to those on this report.](#) Additional info on these reporting standards can be found on the FBI website: <https://ucr.fbi.gov/nibrs-overview>

This chart represents Preliminary counts of selected crime categories from Police Case Reports. Full statistical analysis to determine the confidence level of this data has not been performed. The % change columns on the preliminary counts differ from the percentage change on the NIBRS crime report, sometimes significantly. The CompStat report is designed for operational use and includes only selected NIBRS categories and coding less complex than full NIBRS rules. Official statistics for these and other NIBRS categories can be found on WASPC & FBI websites once available.





City of Spokane
Southeast District (P6)
Selected Crime Codes
2021-10-24 to 2021-10-30
 Prepared By:
Crime Analysis Unit
Spokane Police Department

Legend

NIBRS Events



Criminal Homicide



Rape



Robbery Commercial



Robbery Person



Aggravated Assault



Burglary Residential



Burglary Garage



Burglary Commercial



Vehicle Prowling



Vehicle Theft



Arson



Cases Represent LERMS Crime Codes
 Points may indicate multiple events
 Note: Veh Prowl is only Larceny displayed

For Additional Information on
 Incidents pertaining to an
 Area, Trend, or Pattern
 Contact Information Analysis

0 0.15 0.3 0.6 Miles



THIS IS NOT A LEGAL DOCUMENT:
 The information shown on this map is compiled
 from various sources and is subject to constant
 revision. Information shown on this map should
 not be used to determine the location of facilities
 in relationship to property lines, section lines,
 streets, etc.

Sunday - Saturday

SE - Southeast District (P6)

10/31/2021 TO 11/6/2021



<u>A/C</u>	<u>Offense Statute</u>	<u>Address</u>	<u>Reported Date</u>	<u>Dist</u>
<u>SPC6LH</u>				
C	BURGLARY 1D FROM RESIDENCE	3000 E 30TH AVE	11/6/2021	P6
C	BURGLARY 2D GARAGE	3100 E 15TH AVE	11/2/2021	P6
C	IBR Purposes Only - Aggravated Assault	3000 E 30TH AVE	11/6/2021	P6
C	RAPE 3D		11/5/2021	P6
C	THEFT 2D FROM BUILDING	3800 E 26TH AVE	11/1/2021	P6
C	THEFT 2D FROM MOTOR VEHICLE	2500 E 17TH AVE	11/1/2021	P6
C	THEFT 3D ALL OTHER	3800 E 27TH AVE	11/2/2021	
C	THEFT OF MOTOR VEHICLE	3100 S MT VERNON ST	11/2/2021	P6
C	THEFT OF MOTOR VEHICLE	3000 S PERRY ST	11/3/2021	P6
C	THEFT OF MOTOR VEHICLE	3600 E 14TH AVE	11/6/2021	P6
<u>SPC6RW</u>				
C	THEFT 3D VEHICLE PARTS AND ACCESSORIES	E 13TH AVE / S COWLEY ST	10/31/2021	
<u>SPC6SG</u>				
C	BURGLARY 2D GARAGE	5000 S REGAL ST	11/3/2021	
C	HARASSMENT FELONY WEAPON INVOLVED	E 42ND AVE / S FISKE ST	11/6/2021	P6
C	RESIDENTIAL BURGLARY	4300 S HELENA ST	10/31/2021	P6
C	THEFT 3D FROM BUILDING	3000 E 53RD AVE	11/4/2021	
C	THEFT 3D FROM MOTOR VEHICLE	5100 S REGAL ST	11/4/2021	P6
C	THEFT 3D VEHICLE PARTS AND ACCESSORIES	3300 E 55TH AVE	11/2/2021	P6
C	THEFT OF MOTOR VEHICLE	4500 S PERRY ST	11/2/2021	P6

POLICE SUMMARY - Ending: Saturday, November 6, 2021



SW - Southwest District (P7)

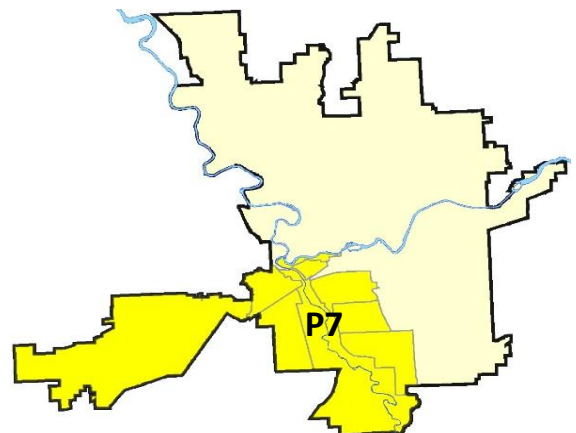
Preliminary IBR Counts

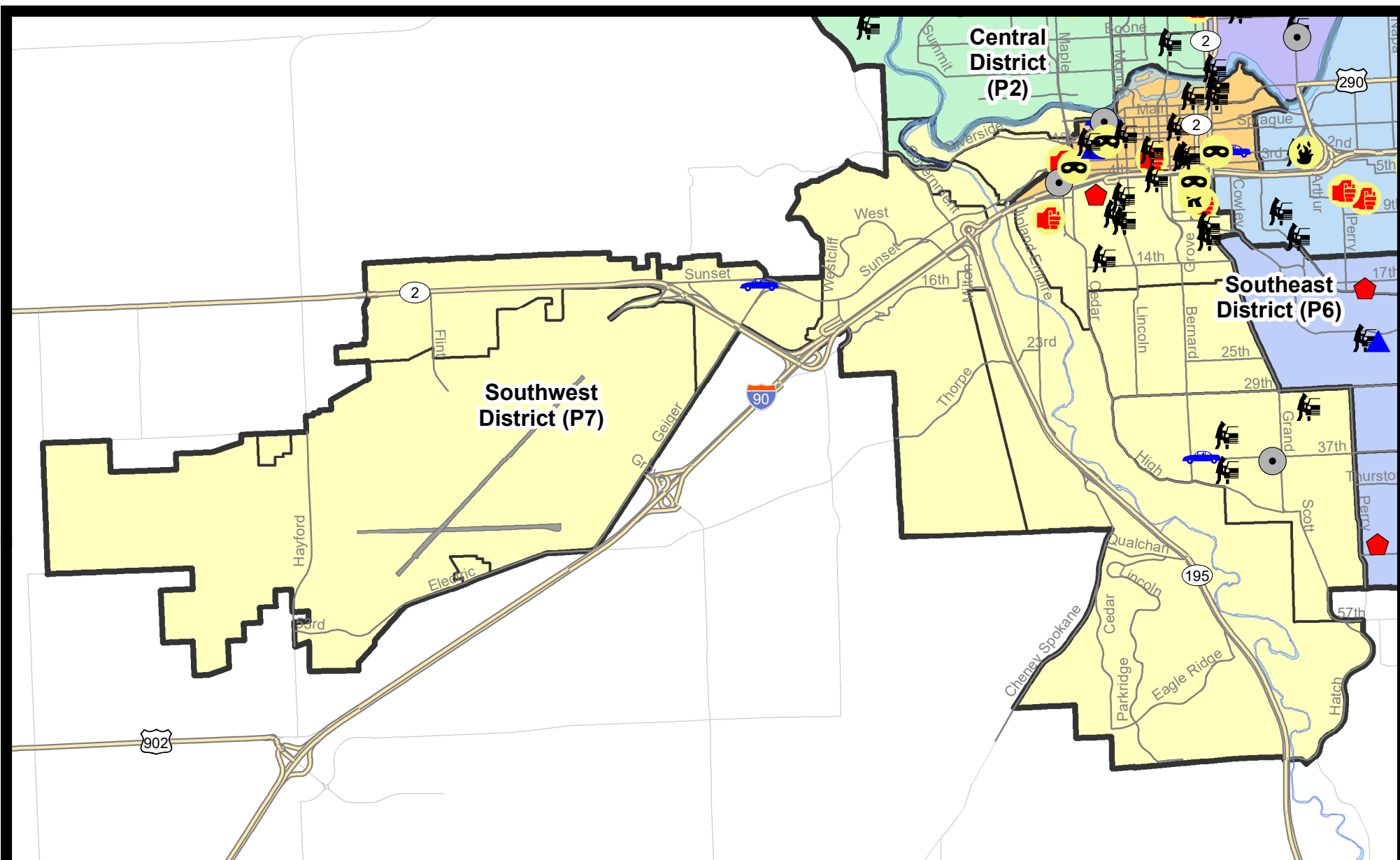
NIBRS Categories (Part 1 Selected)		7 Day Comparison			28 Day Comparison			YTD Comparison		
		Current	Prior	Percent	Current	Prior	Percent	Current	Prior	Percent
Violent	Criminal Homicide	0	0		0	0		2	1	100.00%
	Rape	1	1	0.00%	3	6	-50.00%	32	27	18.52%
	Robbery - Commercial	0	0		0	0		3	2	50.00%
	Robbery - Person	0	1	-100.00%	1	0		11	23	-52.17%
	Aggravated Assault - Non DV	3	1	200.00%	7	4	75.00%	46	44	4.55%
	Aggravated Assault - DV	0	1	-100.00%	1	1	0.00%	38	28	35.71%
Violent Total:		4	4	0.00%	12	11	9.09%	132	125	5.60%
Property	Burglary - Residential	2	1	100.00%	4	7	-42.86%	81	109	-25.69%
	Burglary Garage	0	1	-100.00%	1	5	-80.00%	50	67	-25.37%
	Burglary Commercial	0	1	-100.00%	1	5	-80.00%	39	46	-15.22%
	Larceny	17	19	-10.53%	68	99	-31.31%	853	1152	-25.95%
	Vehicle Theft	3	3	0.00%	13	18	-27.78%	123	130	-5.38%
	Arson	1	0		1	0		7	12	-41.67%
Property Total:		23	25	-8.00%	88	134	-34.33%	1153	1516	-23.94%
Preliminary Part 1 Crime Totals:		27	29	-6.90%	100	145	-31.03%	1285	1641	-21.69%
Current 7 Day Period:		10/31/2021 - 11/6/2021			Prior 7 Day Period:		10/24/2021 - 10/30/2021			
Current 28 Day Period:		10/10/2021 - 11/6/2021			Prior 28 Day Period:		9/12/2021 - 10/9/2021			
Current YTD Day Period:		1/1/2021 - 11/6/2021			Prior YTD Period:		1/1/2020 - 11/6/2020			

Prepared by SPD Crime Analysis Office - Monday, November 8, 2021

NOTE: SPD moved from UCR to the NIBRS reporting standard on 10/4/16 following the transition to a new RMS System. [Numbers on CompStat reports prior to this date should not be used as a comparison to those on this report.](#) Additional info on these reporting standards can be found on the FBI website: <https://ucr.fbi.gov/nibrs-overview>

This chart represents Preliminary counts of selected crime categories from Police Case Reports. Full statistical analysis to determine the confidence level of this data has not been performed. The % change columns on the preliminary counts differ from the percentage change on the NIBRS crime report, sometimes significantly. The CompStat report is designed for operational use and includes only selected NIBRS categories and coding less complex than full NIBRS rules. Official statistics for these and other NIBRS categories can be found on WASPC & FBI websites once available.



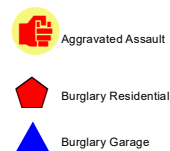



City of Spokane
Southwest District (P7)
Selected
Crime Types
2021-10-24 to 2021-10-30

Prepared By:
Crime Analysis Unit
Spokane Police Department

Legend

NIBRS Events



Cases Represent LERMS Crime Codes
 Points may indicate multiple events
 Note: Veh Prowl is only Larceny category displayed



For Additional Information on Incidents
 pertaining to an Area, Trend, or Pattern
 Contact Information Analysis

0 0.2 0.4 0.6 0.8 1 1.2 1.4 1.6 Miles



THIS IS NOT A LEGAL DOCUMENT:
 The information shown on this map is compiled
 from various sources and is subject to constant
 revision. Information shown on this map should
 not be used to determine the location of facilities
 in relationship to property lines, section lines,
 streets, etc.



Sunday - Saturday

SE - Southwest District (P7)

10/31/2021 TO 11/6/2021



<u>A/C</u>	<u>Offense Statute</u>	<u>Address</u>	<u>Reported Date</u>	<u>Dist</u>
<u>SPD7BA</u>				
C	RESIDENTIAL BURGLARY	2100 W 1ST AVE	11/6/2021	P7
C	THEFT OF MOTOR VEHICLE	2100 W RIVERSIDE AVE	11/1/2021	P7
<u>SPD7CH</u>				
A	ARSON 2D	1400 W 9TH AVE	11/1/2021	P7
C	ASSAULT 1D	1400 W 10TH AVE	11/5/2021	P7
C	ASSAULT 2D	500 W 4TH AVE	11/4/2021	P8
C	IBR Purposes Only - Aggravated Assault	500 W 4TH AVE	11/1/2021	P8
C	RESIDENTIAL BURGLARY	1800 W 9TH AVE	10/31/2021	P7
C	THEFT 3D CITY SHOPLIFTING	900 W 14TH AVE	11/6/2021	P7
C	THEFT 3D FROM MOTOR VEHICLE	1400 W 16TH AVE	11/1/2021	P7
C	THEFT 3D FROM MOTOR VEHICLE	700 S MAPLE ST	11/1/2021	P7
C	THEFT 3D FROM MOTOR VEHICLE	500 S STEVENS ST	11/4/2021	P7
C	THEFT 3D FROM MOTOR VEHICLE	100 W 8TH AVE	11/5/2021	P7
A	THEFT 3D FROM MOTOR VEHICLE	100 W 8TH AVE	11/6/2021	P7
C	THEFT OF MOTOR VEHICLE	700 S JEFFERSON ST	11/4/2021	P7
<u>SPD7CS</u>				
C	THEFT 2D FROM BUILDING	800 E 29TH AVE	11/3/2021	P7
C	THEFT 2D FROM BUILDING	E 29TH AVE / S GRAND BLVD	11/4/2021	
C	THEFT 3D FROM MOTOR VEHICLE	1200 E THURSTON AVE	11/2/2021	P5
C	THEFT 3D FROM MOTOR VEHICLE	3900 S SHERMAN ST	11/5/2021	P7
C	THEFT 3D SHOPLIFTING	800 E 29TH AVE	11/4/2021	P7
<u>SPD7LC</u>				
C	RAPE 2D		11/3/2021	P7
C	THEFT 3D FROM MOTOR VEHICLE	4700 S DANDY CT	11/1/2021	P7
<u>SPD7MC</u>				
C	THEFT 1D FROM MOTOR VEHICLE	2600 S GRAND BLVD	11/1/2021	P7
C	THEFT 3D FROM MOTOR VEHICLE	2100 S WALL ST	11/2/2021	P5
C	THEFT 3D FROM MOTOR VEHICLE	2300 S JEFFERSON ST	11/1/2021	
<u>SPD7WP</u>				
A	BURGLARY 2D FENCED AREA	11000 W MCFARLANE RD	10/31/2021	P7
C	THEFT 1D ALL OTHER	W US 2 HWY / S FLINT RD	11/3/2021	P7
C	THEFT OF MOTOR VEHICLE	W US 2 HWY / S FLINT RD	11/3/2021	P7

SPOKANE POLICE DEPARTMENT

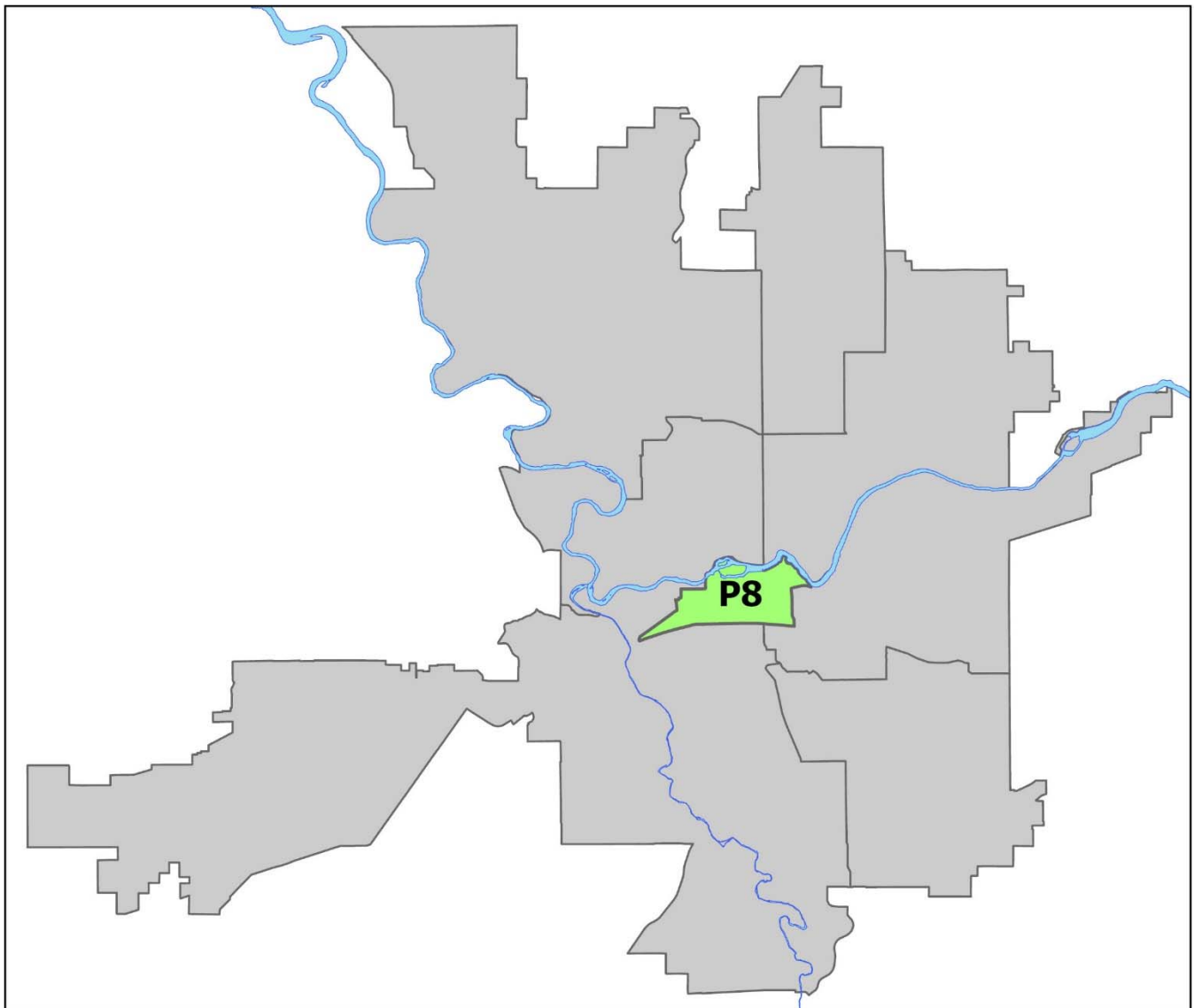
DOWNTOWN

Police Service Area



PSA Commander

Captain David Singley



POLICE SUMMARY - Ending: Saturday, November 6, 2021

DOWNTOWN PRECINCT (P8)



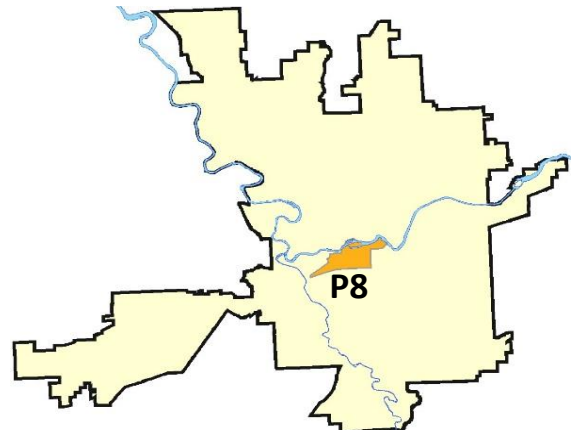
Preliminary IBR Counts

NIBRS Categories (Part 1 Selected)		7 Day Comparison			28 Day Comparison			YTD Comparison		
		Current	Prior	Percent	Current	Prior	Percent	Current	Prior	Percent
Violent	Criminal Homicide	0	0		1	0		3	3	0.00%
	Rape	0	0		0	2	-100.00%	21	20	5.00%
	Robbery - Commercial	0	0		0	2	-100.00%	10	7	42.86%
	Robbery - Person	0	3	-100.00%	4	0		39	54	-27.78%
	Aggravated Assault - Non DV	2	3	-33.33%	7	9	-22.22%	100	92	8.70%
	Aggravated Assault - DV	0	0		2	0		17	16	6.25%
Violent Total:		2	6	-66.67%	14	13	7.69%	190	192	-1.04%
Property	Burglary - Residential	0	0		1	3	-66.67%	31	25	24.00%
	Burglary Garage	0	2	-100.00%	2	0		8	5	60.00%
	Burglary Commercial	2	2	0.00%	13	11	18.18%	100	97	3.09%
	Larceny	13	25	-48.00%	72	80	-10.00%	774	750	3.20%
	Vehicle Theft	1	2	-50.00%	5	9	-44.44%	63	56	12.50%
	Arson	0	0		0	5	-100.00%	14	12	16.67%
Property Total:		16	31	-48.39%	93	108	-13.89%	990	945	4.76%
Preliminary Part 1 Crime Totals:		18	37	-51.35%	107	121	-11.57%	1180	1137	3.78%
Current 7 Day Period:		10/31/2021 - 11/6/2021			Prior 7 Day Period:		10/24/2021 - 10/30/2021			
Current 28 Day Period:		10/10/2021 - 11/6/2021			Prior 28 Day Period:		9/12/2021 - 10/9/2021			
Current YTD Day Period:		1/1/2021 - 11/6/2021			Prior YTD Period:		1/1/2020 - 11/6/2020			

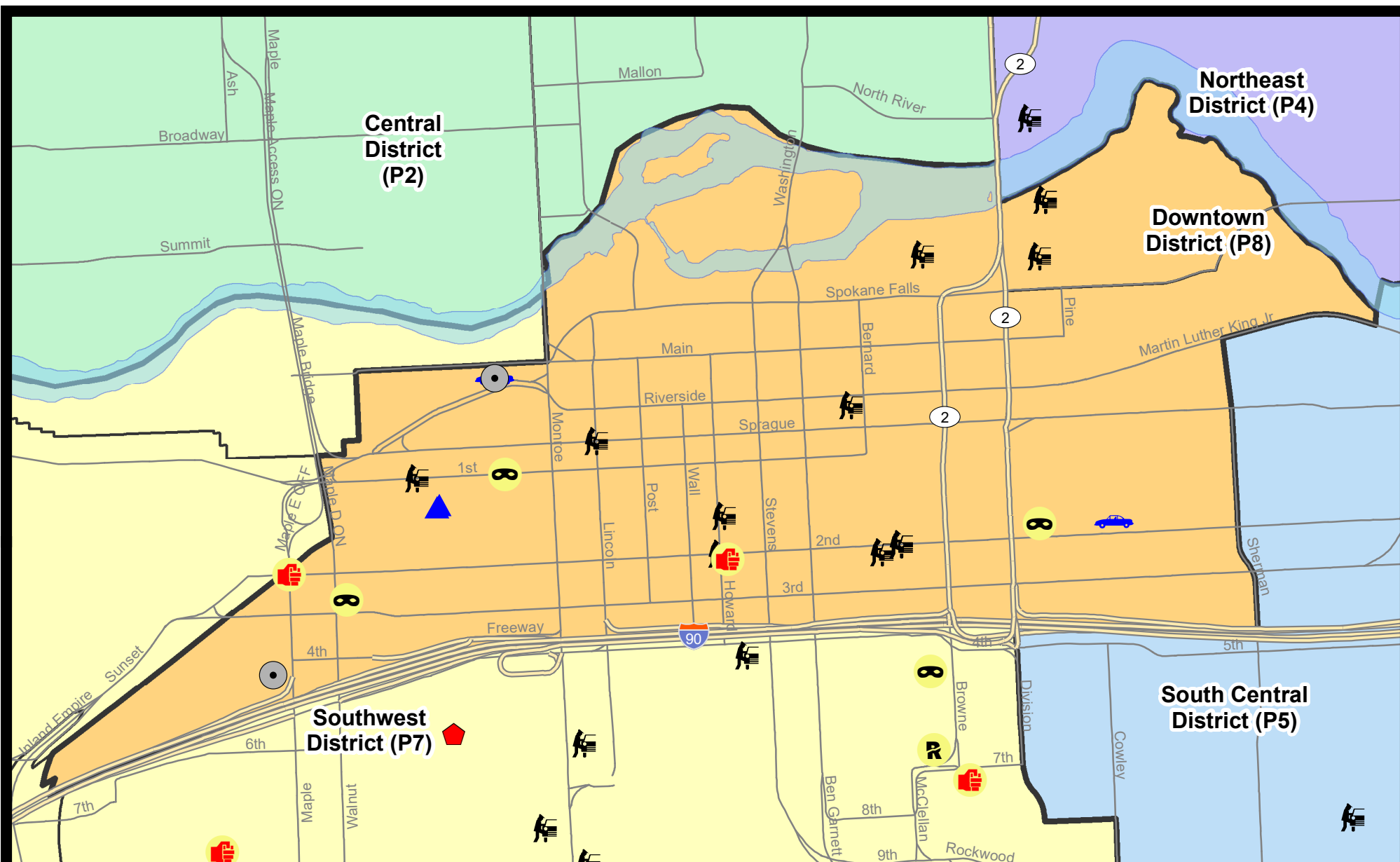
Prepared by SPD Crime Analysis Office - Monday, November 8, 2021

NOTE: SPD moved from UCR to the NIBRS reporting standard on 10/4/16 following the transition to a new RMS System. [Numbers on CompStat reports prior to this date should not be used as a comparison to those on this report.](#) Additional info on these reporting standards can be found on the FBI website: <https://ucr.fbi.gov/nibrs-overview>

This chart represents Preliminary counts of selected crime categories from Police Case Reports. Full statistical analysis to determine the confidence level of this data has not been performed. The % change columns on the preliminary counts differ from the percentage change on the NIBRS crime report, sometimes significantly. The CompStat report is designed for operational use and includes only selected NIBRS categories and coding less complex than full NIBRS rules. Official statistics for these and other NIBRS categories can be found on WASPC & FBI websites once available.



Note: On 2/10/21 a portion of the Police Block SPC5EC became part of the Downtown Precinct (SPD8EC); Consequently activity in P8 will appear higher if compared to printed CompStat reports prior to 2/10/21



City of Spokane
Downtown District (P8)
Selected
Crime Types
2021-10-24 to 2021-10-30

Prepared By:
Crime Analysis Unit
Spokane Police Department

Legend

NIBRS Events



Robbery Commercial

Robbery Person



Aggravated Assault



Burglary Residential



Burglary Garage



Burglary Commercial



Vehicle Prowling



Vehicle Theft



Arson

Cases Represent LERMS Crime Codes

Points may indicate multiple events

Note: Veh Prowl is only Larceny category displayed



For Additional Information on Incidents
 pertaining to an Area, Trend, or Pattern
 Contact Information Analysis

0 0.2 Miles



THIS IS NOT A LEGAL DOCUMENT:
 The information shown on this map is compiled
 from various sources and is subject to constant
 revision. Information shown on this map should
 not be used to determine the location of facilities
 in relationship to property lines, section lines,
 streets, etc.



Sunday - Saturday

SW - Downtown District (P8)

10/31/2021 TO 11/6/2021



<u>A/C</u>	<u>Offense Statute</u>	<u>Address</u>	<u>Reported Date</u>	<u>Dist</u>
<u>SPD8EC</u>				
C	BURGLARY 2D COMMERCIAL	0 N GRANT ST	11/5/2021	P8
<u>SPD8RS</u>				
A	BURGLARY 2D COMMERCIAL	400 S MAPLE ST	11/6/2021	P7
C	IBR Purposes Only - Aggravated Assault	0 W 3RD AVE	11/5/2021	P8
C	POISON/HARMFUL OBJECT FOOD DRINK OR MED	700 W RIVERSIDE AVE	11/1/2021	P8
C	THEFT 1D FROM MOTOR VEHICLE	100 S POST ST	10/31/2021	P8
C	THEFT 2D SHOPLIFTING	600 W MAIN AVE	11/6/2021	P8
C	THEFT 3D FROM BUILDING	300 S ADAMS ST	11/3/2021	P8
C	THEFT 3D FROM BUILDING	700 W RIVERSIDE AVE	11/2/2021	P8
C	THEFT 3D FROM BUILDING	100 N WALL ST	11/5/2021	P8
C	THEFT 3D FROM MOTOR VEHICLE	W 1ST AVE / S STEVENS ST	10/31/2021	P8
C	THEFT 3D FROM MOTOR VEHICLE	500 W 1ST AVE	11/1/2021	P8
C	THEFT 3D FROM MOTOR VEHICLE	N BERNARD ST / W SPOKANE FALLS BLVD	10/31/2021	P8
C	THEFT 3D FROM MOTOR VEHICLE	100 S HOWARD ST	10/31/2021	
C	THEFT 3D FROM MOTOR VEHICLE	300 W MAIN AVE	11/2/2021	
C	THEFT 3D FROM MOTOR VEHICLE	400 N RIVERPOINT BLVD	11/3/2021	
C	THEFT 3D SHOPLIFTING	100 N HOWARD ST	10/31/2021	P8
A	THEFT 3D SHOPLIFTING	600 W MAIN AVE	11/6/2021	P8
C	THEFT OF MOTOR VEHICLE	0 W 3RD AVE	11/3/2021	P8

POLICE SUMMARY - Ending: Saturday, November 6, 2021



Other Jurisdiction or Unk District

Preliminary IBR Counts

NIBRS Categories (Part 1 Selected)		7 Day Comparison			28 Day Comparison			YTD Comparison		
		Current	Prior	Percent	Current	Prior	Percent	Current	Prior	Percent
Violent	Criminal Homicide	0	0		0	0		0	0	
	Rape	0	0		0	0		5	2	150.00%
	Robbery - Commercial	0	0		0	0		0	1	-100.00%
	Robbery - Person	0	0		0	0		0	0	
	Aggravated Assault - Non DV	0	0		0	0		1	5	-80.00%
	Aggravated Assault - DV	0	0		0	0		0	5	-100.00%
Violent Total:		0	0		0	0		6	13	-53.85%
Property	Burglary - Residential	0	0		0	0		0	0	
	Burglary Garage	0	0		0	1	-100.00%	1	0	
	Burglary Commercial	0	0		0	0		0	0	
	Larceny	2	4	-50.00%	9	3	200.00%	25	26	-3.85%
	Vehicle Theft	0	0		0	0		7	5	40.00%
	Arson	0	0		0	0		0	1	-100.00%
Property Total:		2	4	-50.00%	9	4	125.00%	33	32	3.13%
Preliminary Part 1 Crime Totals:		2	4	-50.00%	9	4	125.00%	39	45	-13.33%
Current 7 Day Period:		10/31/2021 - 11/6/2021			Prior 7 Day Period:		10/24/2021 - 10/30/2021			
Current 28 Day Period:		10/10/2021 - 11/6/2021			Prior 28 Day Period:		9/12/2021 - 10/9/2021			
Current YTD Day Period:		1/1/2021 - 11/6/2021			Prior YTD Period:		1/1/2020 - 11/6/2020			

Prepared by SPD Crime Analysis Office - Monday, November 8, 2021

NOTE: SPD moved from UCR to the NIBRS reporting standard on 10/4/16 following the transition to a new RMS System. [Numbers on CompStat reports prior to this date should not be used as a comparison to those on this report.](#) Additional info on these reporting standards can be found on the FBI website: <https://ucr.fbi.gov/nibrs-overview>

This chart represents Preliminary counts of selected crime categories from Police Case Reports. Full statistical analysis to determine the confidence level of this data has not been performed. The % change columns on the preliminary counts differ from the percentage change on the NIBRS crime report, sometimes significantly. The CompStat report is designed for operational use and includes only selected NIBRS categories and coding less complex than full NIBRS rules. Official statistics for these and other NIBRS categories can be found on WASPC & FBI websites once available.

Sunday - Saturday

Other Jurisdiction/Unk District

10/31/2021 TO 11/6/2021



<u>A/C</u>	<u>Offense Statute</u>	<u>Address</u>	<u>Reported Date</u>	<u>Dist</u>
C	THEFT 3D ALL OTHER	W WHISTALKS WAY / W ELLIOTT DR	11/3/2021	
C	THEFT 3D FROM MOTOR VEHICLE	LN	10/31/2021	