

SPOKANE POLICE DEPARTMENT

PRELIMINARY CITYWIDE IBR CRIME REPORT



Preliminary IBR Counts

CHIEF OF POLICE

Period Ending: Saturday, October 23, 2021

Craig Meidl

NIBRS Categories (Part 1 Selected)		7 Day Comparison			28 Day Comparison			YTD Comparison		
		Current	Prior	Percent	Current	Prior	Percent	Current	Prior	Percent
Violent	Criminal Homicide	1	1	0.00%	2	0		10	17	-41.18%
	Rape	5	1	400.00%	18	22	-18.18%	215	175	22.86%
	Robbery - Commercial	3	0		4	7	-42.86%	52	57	-8.77%
	Robbery - Person	1	4	-75.00%	10	17	-41.18%	163	189	-13.76%
	Aggravated Assault - Non DV	6	14	-57.14%	45	39	15.38%	432	399	8.27%
	Aggravated Assault - DV	7	4	75.00%	29	30	-3.33%	298	245	21.63%
Violent Total:		23	24	-4.17%	108	115	-6.09%	1170	1082	8.13%
Property	Burglary - Residential	11	15	-26.67%	62	65	-4.62%	621	680	-8.68%
	Burglary Garage	8	4	100.00%	34	33	3.03%	354	482	-26.56%
	Burglary Commercial	17	8	112.50%	45	55	-18.18%	390	399	-2.26%
	Larceny	136	157	-13.38%	619	704	-12.07%	6682	7790	-14.22%
	Vehicle Theft	26	20	30.00%	106	143	-25.87%	929	961	-3.33%
	Arson	1	2	-50.00%	11	10	10.00%	99	92	7.61%
Property Total:		199	206	-3.40%	877	1010	-13.17%	9075	10404	-12.77%
Preliminary Part 1 Crime Totals:		222	230	-3.48%	985	1125	-12.44%	10245	11486	-10.80%

Current 7 Day Period: 10/17/2021 - 10/23/2021

Prior 7 Day Period: 10/10/2021 - 10/16/2021

Current 28 Day Period: 9/26/2021 - 10/23/2021

Prior 28 Day Period: 8/29/2021 - 9/25/2021

Current YTD Day Period: 1/1/2021 - 10/23/2021

Prior YTD Period: 1/1/2020 - 10/23/2020

Prepared by SPD Crime Analysis Office - Monday, October 25, 2021

NOTE: SPD moved from UCR to the NIBRS reporting standard on 10/4/16 following the transition to a new RMS System. [Numbers on CompStat reports prior to this date should not be used as a comparison to those on this report.](#) Additional info on these reporting standards can be found on the FBI website: <https://ucr.fbi.gov/nibrs-overview>

This chart represents Preliminary counts of selected crime categories from Police Case Reports. Full statistical analysis to determine the confidence level of this data has not been performed. The % change columns on the preliminary counts differ from the percentage change on the NIBRS crime report, sometimes significantly. The CompStat report is designed for operational use and includes only selected NIBRS categories and coding less complex than full NIBRS rules. Official statistics for these and other NIBRS categories can be found on WASPC & FBI websites once available.



SPOKANE POLICE DEPARTMENT



NORTH **Police Service Area**

PSA Commander

Captain Mark Griffiths

Northwest District (P1)

Central District (P2)

Neva-Wood District (P3)

Northeast District (P4)



POLICE SUMMARY - Ending: Saturday, October 23, 2021

NORTH PRECINCT (P1, P2, P3, and P4)



Preliminary IBR Counts

NIBRS Categories (Part 1 Selected)		7 Day Comparison			28 Day Comparison			YTD Comparison		
		Current	Prior	Percent	Current	Prior	Percent	Current	Prior	Percent
Violent	Criminal Homicide	1	0		1	0		5	10	-50.00%
	Rape	4	1	300.00%	12	10	20.00%	126	102	23.53%
	Robbery - Commercial	3	0		3	6	-50.00%	35	40	-12.50%
	Robbery - Person	0	1	-100.00%	5	11	-54.55%	94	90	4.44%
	Aggravated Assault - Non DV	4	7	-42.86%	31	22	40.91%	224	200	12.00%
	Aggravated Assault - DV	5	2	150.00%	18	22	-18.18%	182	151	20.53%
Violent Total:		17	11	54.55%	70	71	-1.41%	666	593	12.31%
Property	Burglary - Residential	5	13	-61.54%	43	44	-2.27%	408	418	-2.39%
	Burglary Garage	7	3	133.33%	26	24	8.33%	237	307	-22.80%
	Burglary Commercial	7	4	75.00%	20	29	-31.03%	191	177	7.91%
	Larceny	82	104	-21.15%	391	406	-3.69%	4078	4675	-12.77%
	Vehicle Theft	14	12	16.67%	72	89	-19.10%	583	600	-2.83%
	Arson	1	2	-50.00%	4	5	-20.00%	58	53	9.43%
Property Total:		116	138	-15.94%	556	597	-6.87%	5555	6230	-10.83%
Preliminary Part 1 Crime Totals:		133	149	-10.74%	626	668	-6.29%	6221	6823	-8.82%

Current 7 Day Period: 10/17/2021 - 10/23/2021

Prior 7 Day Period: 10/10/2021 - 10/16/2021

Current 28 Day Period: 9/26/2021 - 10/23/2021

Prior 28 Day Period: 8/29/2021 - 9/25/2021

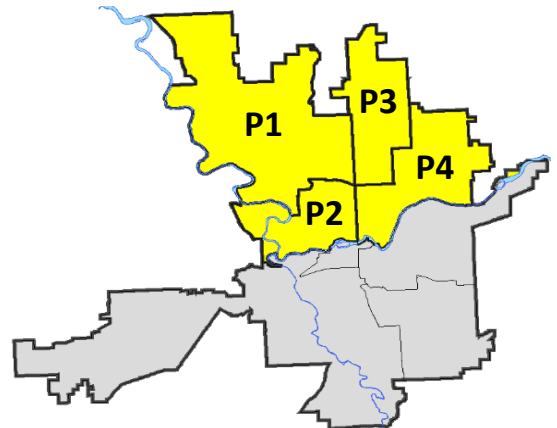
Current YTD Day Period: 1/1/2021 - 10/23/2021

Prior YTD Period: 1/1/2020 - 10/23/2020

Prepared by SPD Crime Analysis Office - Monday, October 25, 2021

NOTE: SPD moved from UCR to the NIBRS reporting standard on 10/4/16 following the transition to a new RMS System. [Numbers on CompStat reports prior to this date should not be used as a comparison to those on this report.](#) Additional info on these reporting standards can be found on the FBI website: <https://ucr.fbi.gov/nibrs-overview>

This chart represents Preliminary counts of selected crime categories from Police Case Reports. Full statistical analysis to determine the confidence level of this data has not been performed. The % change columns on the preliminary counts differ from the percentage change on the NIBRS crime report, sometimes significantly. The CompStat report is designed for operational use and includes only selected NIBRS categories and coding less complex than full NIBRS rules. Official statistics for these and other NIBRS categories can be found on WASPC & FBI websites once available.



POLICE SUMMARY - Ending: Saturday, October 23, 2021



NW - Northwest District (P1)

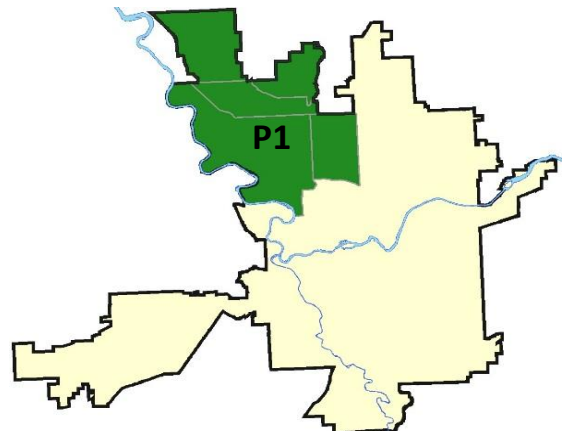
Preliminary IBR Counts

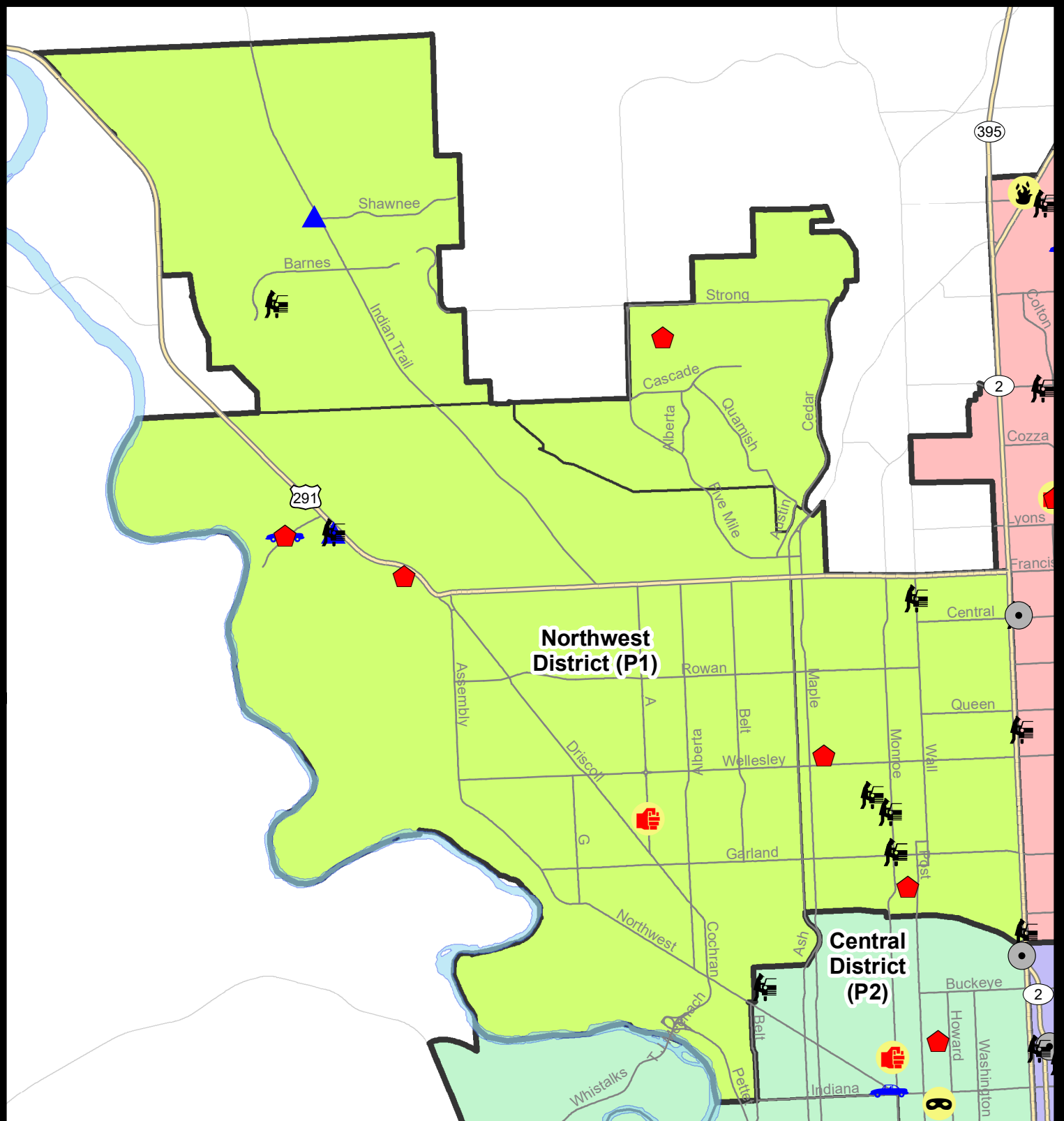
NIBRS Categories (Part 1 Selected)		7 Day Comparison			28 Day Comparison			YTD Comparison		
		Current	Prior	Percent	Current	Prior	Percent	Current	Prior	Percent
Violent	Criminal Homicide	0	0		0	0		1	1	0.00%
	Rape	1	0		4	2	100.00%	31	18	72.22%
	Robbery - Commercial	0	0		0	3	-100.00%	9	6	50.00%
	Robbery - Person	0	0		1	2	-50.00%	19	14	35.71%
	Aggravated Assault - Non DV	0	2	-100.00%	6	1	500.00%	32	24	33.33%
	Aggravated Assault - DV	1	0		3	4	-25.00%	37	36	2.78%
Violent Total:		2	2	0.00%	14	12	16.67%	129	99	30.30%
Property	Burglary - Residential	2	5	-60.00%	18	8	125.00%	99	84	17.86%
	Burglary Garage	3	3	0.00%	9	7	28.57%	79	100	-21.00%
	Burglary Commercial	0	0		1	4	-75.00%	24	21	14.29%
	Larceny	16	23	-30.43%	73	75	-2.67%	844	1048	-19.47%
	Vehicle Theft	2	2	0.00%	8	15	-46.67%	108	99	9.09%
	Arson	1	0		2	0		13	10	30.00%
Property Total:		24	33	-27.27%	111	109	1.83%	1167	1362	-14.32%
Preliminary Part 1 Crime Totals:		26	35	-25.71%	125	121	3.31%	1296	1461	-11.29%
Current 7 Day Period:		10/17/2021 - 10/23/2021			Prior 7 Day Period:		10/10/2021 - 10/16/2021			
Current 28 Day Period:		9/26/2021 - 10/23/2021			Prior 28 Day Period:		8/29/2021 - 9/25/2021			
Current YTD Day Period:		1/1/2021 - 10/23/2021			Prior YTD Period:		1/1/2020 - 10/23/2020			

Prepared by SPD Crime Analysis Office - Monday, October 25, 2021

NOTE: SPD moved from UCR to the NIBRS reporting standard on 10/4/16 following the transition to a new RMS System. [Numbers on CompStat reports prior to this date should not be used as a comparison to those on this report.](#) Additional info on these reporting standards can be found on the FBI website: <https://ucr.fbi.gov/nibrs-overview>

This chart represents Preliminary counts of selected crime categories from Police Case Reports. Full statistical analysis to determine the confidence level of this data has not been performed. The % change columns on the preliminary counts differ from the percentage change on the NIBRS crime report, sometimes significantly. The CompStat report is designed for operational use and includes only selected NIBRS categories and coding less complex than full NIBRS rules. Official statistics for these and other NIBRS categories can be found on WASPC & FBI websites once available.





City of Spokane
Northwest District (P1)
Selected
Crime Codes
2021-10-10 to 2021-10-16
 Prepared By:
 Crime Analysis Unit
 Spokane Police Department

Legend

NIBRS Events



Criminal Homicide



Rape



Robbery Commercial



Robbery Person



Aggravated Assault



Burglary Residential



Burglary Commercial



Burglary Garage



Burglary Commercial



Vehicle Prowling



Vehicle Theft



Arson



Cases Represent LERMS Crime Codes
 Points may indicate multiple events
 Note: Veh Prowl is only Larceny displayed

For Additional Information on
 Incidents pertaining to an
 Area, Trend, or Pattern
 Contact Information Analysis

0 0.25 0.5 1 Miles



THIS IS NOT A LEGAL DOCUMENT:
 The information shown on this map is compiled
 from various sources and is subject to constant
 revision. Information shown on this map should
 not be used to determine the location of facilities
 in relationship to property lines, section lines,
 streets, etc.

Sunday - Saturday

NW - Northwest District (P1)

10/17/2021 TO 10/23/2021



<u>A/C</u>	<u>Offense Statute</u>	<u>Address</u>	<u>Reported Date</u>	<u>Dist</u>
<u>SPA1BS</u>				
C	ARSON 2D	6400 N ASH ST	10/17/2021	P1
C	IBR Purposes Only - Motor Vehicle Theft	3400 W HOLYOKE AVE	10/21/2021	P1
C	THEFT 1D ALL OTHER	3400 W HOLYOKE AVE	10/21/2021	P1
<u>SPA1NH</u>				
C	ASSAULT 2D	700 W WALTON AVE	10/17/2021	P1
C	BURGLARY 2D GARAGE	4900 N STEVENS ST	10/18/2021	P2
C	BURGLARY 2D GARAGE	4900 N STEVENS ST	10/18/2021	
C	RAPE 3D		10/19/2021	P4
C	THEFT 2D ALL OTHER	600 W GLASS AVE	10/21/2021	P1
C	THEFT 3D ALL OTHER	4300 N MADISON ST	10/19/2021	
C	THEFT 3D CITY ALL OTHER	700 W PROVIDENCE AVE	10/21/2021	P1
C	THEFT 3D FROM MOTOR VEHICLE	1100 W COLUMBIA AVE	10/17/2021	P1
C	THEFT 3D VEHICLE PARTS AND ACCESSORIES	600 W GLASS AVE	10/21/2021	P1
C	THEFT OF A FIREARM FROM MOTOR VEHICLE	4400 N WALNUT ST	10/18/2021	P1
<u>SPA1NW</u>				
C	BURGLARY 2D GARAGE	3900 N ASH ST	10/21/2021	P1
C	RESIDENTIAL BURGLARY	3300 W ROCKWELL AVE	10/22/2021	P1
C	RESIDENTIAL BURGLARY	2400 W DECATUR AVE	10/23/2021	P1
C	THEFT 2D FROM MOTOR VEHICLE	5500 N ALBERTA ST	10/17/2021	P1
C	THEFT 2D FROM MOTOR VEHICLE	3000 W DALKE AVE	10/20/2021	P1
C	THEFT 2D FROM MOTOR VEHICLE	3500 W KIERNAN AVE	10/20/2021	
C	THEFT 3D ALL OTHER	2300 W WELLESLEY AVE	10/21/2021	P1
C	THEFT 3D FROM MOTOR VEHICLE	2500 W NORTHWEST BLVD	10/21/2021	P1
C	THEFT 3D FROM MOTOR VEHICLE	5700 N E ST	10/17/2021	
C	THEFT 3D SHOPLIFTING	2100 W NORTHWEST BLVD	10/22/2021	P1
C	THEFT 3D SHOPLIFTING	2500 W WELLESLEY AVE	10/20/2021	
C	THEFT 3D VEHICLE PARTS AND ACCESSORIES	4000 W ROWAN AVE	10/18/2021	P1
C	THEFT OF MOTOR VEHICLE	2700 W GORDON AVE	10/22/2021	P1

POLICE SUMMARY - Ending: Saturday, October 23, 2021



NW - North Central District (P2)

Preliminary IBR Counts

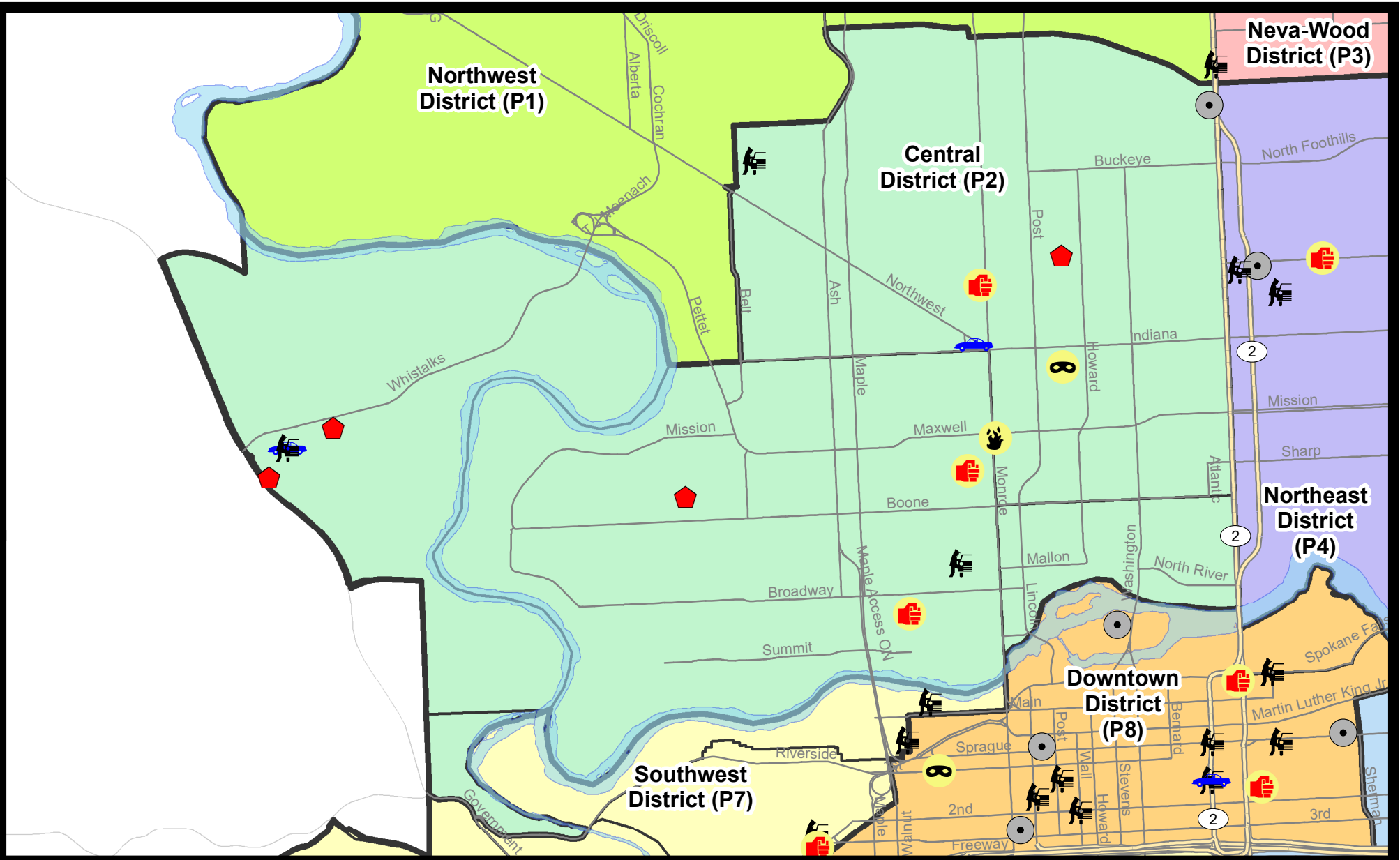
NIBRS Categories (Part 1 Selected)		7 Day Comparison			28 Day Comparison			YTD Comparison		
		Current	Prior	Percent	Current	Prior	Percent	Current	Prior	Percent
Violent	Criminal Homicide	1	0		1	0		1	2	-50.00%
	Rape	0	0		3	3	0.00%	30	34	-11.76%
	Robbery - Commercial	0	0		0	0		1	5	-80.00%
	Robbery - Person	0	1	-100.00%	3	4	-25.00%	26	26	0.00%
	Aggravated Assault - Non DV	2	3	-33.33%	10	6	66.67%	60	50	20.00%
	Aggravated Assault - DV	1	0		4	3	33.33%	43	39	10.26%
Violent Total:		4	4	0.00%	21	16	31.25%	161	156	3.21%
Property	Burglary - Residential	0	4	-100.00%	7	13	-46.15%	106	123	-13.82%
	Burglary Garage	1	0		4	2	100.00%	44	59	-25.42%
	Burglary Commercial	2	1	100.00%	4	12	-66.67%	41	28	46.43%
	Larceny	9	12	-25.00%	62	98	-36.73%	793	915	-13.33%
	Vehicle Theft	3	2	50.00%	16	25	-36.00%	150	161	-6.83%
	Arson	0	1	-100.00%	1	4	-75.00%	18	19	-5.26%
Property Total:		15	20	-25.00%	94	154	-38.96%	1152	1305	-11.72%
Preliminary Part 1 Crime Totals:		19	24	-20.83%	115	170	-32.35%	1313	1461	-10.13%
Current 7 Day Period:		10/17/2021 - 10/23/2021			Prior 7 Day Period:		10/10/2021 - 10/16/2021			
Current 28 Day Period:		9/26/2021 - 10/23/2021			Prior 28 Day Period:		8/29/2021 - 9/25/2021			
Current YTD Day Period:		1/1/2021 - 10/23/2021			Prior YTD Period:		1/1/2020 - 10/23/2020			

Prepared by SPD Crime Analysis Office - Monday, October 25, 2021

NOTE: SPD moved from UCR to the NIBRS reporting standard on 10/4/16 following the transition to a new RMS System. [Numbers on CompStat reports prior to this date should not be used as a comparison to those on this report.](#) Additional info on these reporting standards can be found on the FBI website: <https://ucr.fbi.gov/nibrs-overview>

This chart represents Preliminary counts of selected crime categories from Police Case Reports. Full statistical analysis to determine the confidence level of this data has not been performed. The % change columns on the preliminary counts differ from the percentage change on the NIBRS crime report, sometimes significantly. The CompStat report is designed for operational use and includes only selected NIBRS categories and coding less complex than full NIBRS rules. Official statistics for these and other NIBRS categories can be found on WASPC & FBI websites once available.





City of Spokane
Central District (P2)
Selected
Crime Types
2021-10-10 to 2021-10-16
 Prepared By:
 Crime Analysis Unit
 Spokane Police Department

Legend

NIBRS Events

- | | | | |
|-------------------|--------------------|----------------------|---------------------|
| Criminal Homicide | Robbery Commercial | Aggravated Assault | Burglary Commercial |
| Rape | Robbery Person | Burglary Residential | Vehicle Prowling |
| | | Burglary Garage | Vehicle Theft |
| | | Arson | |

*Cases Represent LERMS Crime Codes
 Points may indicate multiple events
 Note: Veh Prowl is only Larceny category displayed*



*For Additional Information on Incidents
 pertaining to an Area, Trend, or Pattern
 Contact Information Analysis*



THIS IS NOT A LEGAL DOCUMENT:
 The information shown on this map is compiled from various sources and is subject to constant revision. Information shown on this map should not be used to determine the location of facilities in relationship to property lines, section lines, streets, etc.

Sunday - Saturday

NW - Central District (P2)

10/17/2021 TO 10/23/2021



<u>A/C</u>	<u>Offense Statute</u>	<u>Address</u>	<u>Reported Date</u>	<u>Dist</u>
<u>SPA2EG</u>				
C	BURGLARY 2D COMMERCIAL	2800 N MONROE ST	10/19/2021	P1
C	HARASSMENT FELONY WEAPON INVOLVED	700 W BOONE AVE	10/18/2021	P1
C	TAKING MOTOR VEHICLE WITHOUT PERMISSION 2D	1400 W EUCLID AVE	10/22/2021	P1
C	THEFT 2D ALL OTHER	700 W INDIANA AVE	10/21/2021	P2
C	THEFT 2D FROM BUILDING	1700 N WASHINGTON ST	10/18/2021	
C	THEFT 3D ALL OTHER	1800 W MONTGOMERY AVE	10/18/2021	P2
C	THEFT OF MOTOR VEHICLE	1400 N WALL ST	10/19/2021	P2
<u>SPA2RS</u>				
C	ASSAULT 2D	300 W NORTH RIVER DR	10/21/2021	P2
C	BURGLARY 1D COMMERCIAL	300 W NORTH RIVER DR	10/21/2021	P2
C	THEFT 2D FROM MOTOR VEHICLE	800 N DIVISION ST	10/22/2021	P2
C	THEFT 3D FROM MOTOR VEHICLE	100 W NORTH RIVER DR	10/18/2021	P2
<u>SPA2WC</u>				
C	ASSAULT 2D	1900 W SHARP AVE	10/19/2021	P1
C	BURGLARY 2D GARAGE	3200 W BOONE AVE	10/20/2021	P1
C	MAIL THEFT	1300 N LINDEKE ST	10/22/2021	P2
C	MURDER 1D	W BOONE AVE / N CEDAR ST	10/20/2021	P1
C	THEFT 2D ALL OTHER	1300 N SUMMIT BLVD	10/20/2021	
C	THEFT 3D ALL OTHER	1400 N MONROE ST	10/17/2021	P2
C	THEFT 3D FROM BUILDING	1900 W COLLEGE AVE	10/17/2021	P2
C	THEFT OF MOTOR VEHICLE	2000 W SHARP AVE	10/23/2021	P2

POLICE SUMMARY - Ending: Saturday, October 23, 2021



NE - Neva-Wood District (P3)

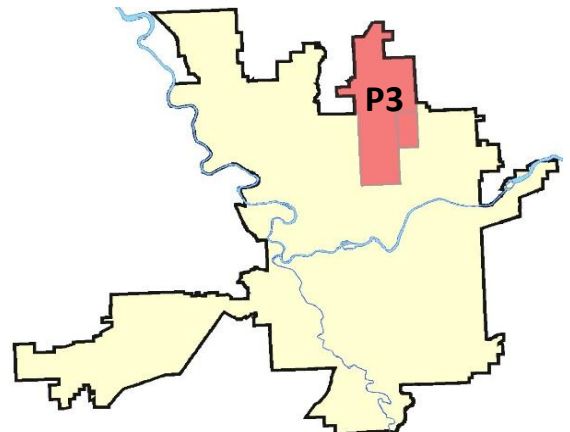
Preliminary IBR Counts

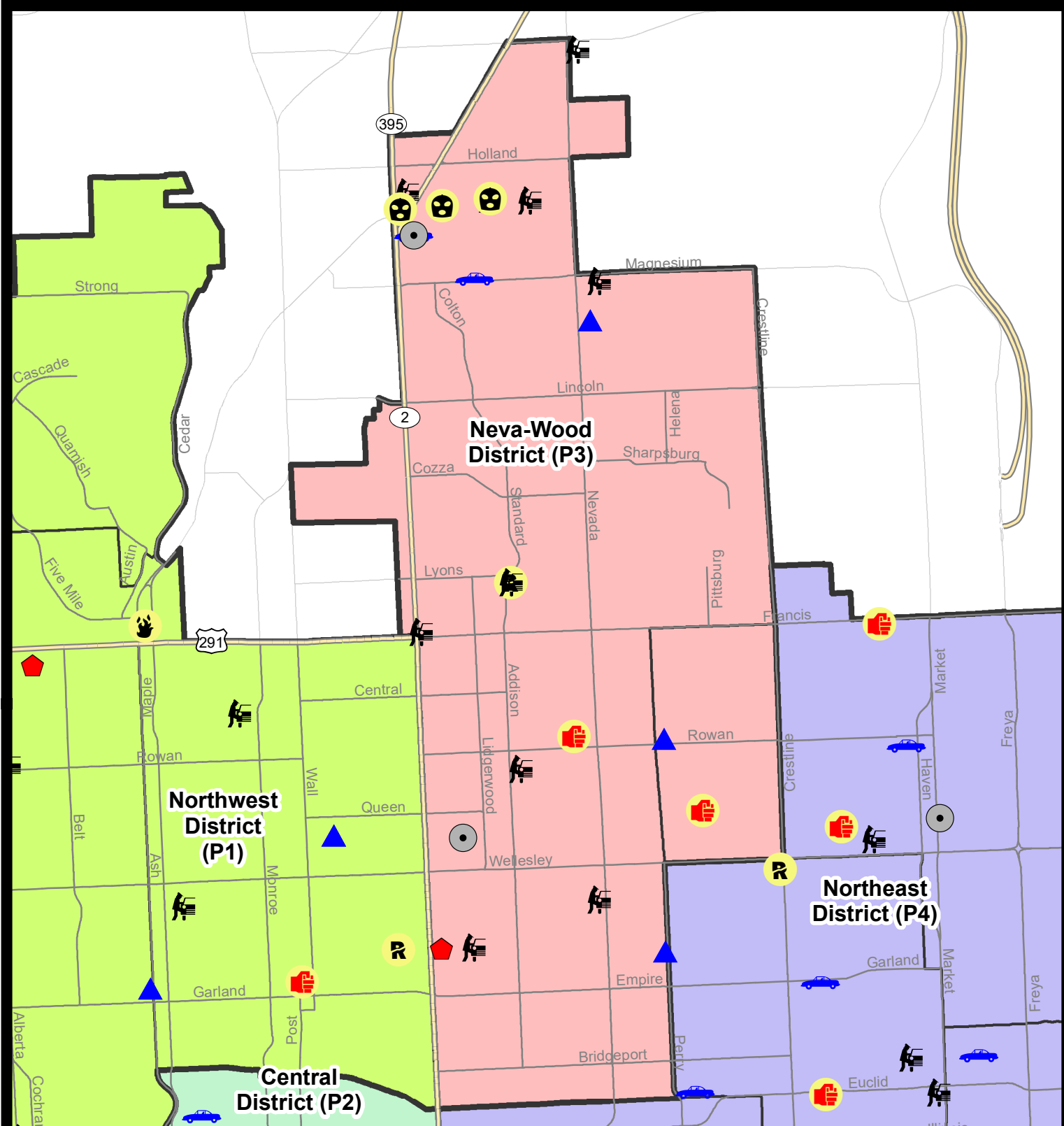
NIBRS Categories (Part 1 Selected)		7 Day Comparison			28 Day Comparison			YTD Comparison		
		Current	Prior	Percent	Current	Prior	Percent	Current	Prior	Percent
Violent	Criminal Homicide	0	0		0	0		2	3	-33.33%
	Rape	1	1	0.00%	2	3	-33.33%	35	23	52.17%
	Robbery - Commercial	3	0		3	2	50.00%	19	25	-24.00%
	Robbery - Person	0	0		1	1	0.00%	22	25	-12.00%
	Aggravated Assault - Non DV	0	0		3	9	-66.67%	66	61	8.20%
	Aggravated Assault - DV	2	2	0.00%	7	4	75.00%	54	39	38.46%
Violent Total:		6	3	100.00%	16	19	-15.79%	198	176	12.50%
Property	Burglary - Residential	1	3	-66.67%	8	16	-50.00%	98	102	-3.92%
	Burglary Garage	3	0		10	12	-16.67%	69	84	-17.86%
	Burglary Commercial	2	1	100.00%	6	5	20.00%	70	77	-9.09%
	Larceny	33	54	-38.89%	170	162	4.94%	1559	1654	-5.74%
	Vehicle Theft	2	4	-50.00%	19	31	-38.71%	148	172	-13.95%
	Arson	0	1	-100.00%	1	0		11	9	22.22%
Property Total:		41	63	-34.92%	214	226	-5.31%	1955	2098	-6.82%
Preliminary Part 1 Crime Totals:		47	66	-28.79%	230	245	-6.12%	2153	2274	-5.32%
Current 7 Day Period:		10/17/2021 - 10/23/2021			Prior 7 Day Period:		10/10/2021 - 10/16/2021			
Current 28 Day Period:		9/26/2021 - 10/23/2021			Prior 28 Day Period:		8/29/2021 - 9/25/2021			
Current YTD Day Period:		1/1/2021 - 10/23/2021			Prior YTD Period:		1/1/2020 - 10/23/2020			

Prepared by SPD Crime Analysis Office - Monday, October 25, 2021

NOTE: SPD moved from UCR to the NIBRS reporting standard on 10/4/16 following the transition to a new RMS System. [Numbers on CompStat reports prior to this date should not be used as a comparison to those on this report.](#) Additional info on these reporting standards can be found on the FBI website: <https://ucr.fbi.gov/nibrs-overview>

This chart represents Preliminary counts of selected crime categories from Police Case Reports. Full statistical analysis to determine the confidence level of this data has not been performed. The % change columns on the preliminary counts differ from the percentage change on the NIBRS crime report, sometimes significantly. The CompStat report is designed for operational use and includes only selected NIBRS categories and coding less complex than full NIBRS rules. Official statistics for these and other NIBRS categories can be found on WASPC & FBI websites once available.





City of Spokane
Neva-Wood District (P3)
Selected Crime Codes
2021-10-17 to 2021-10-23
 Prepared By:
 Crime Analysis Unit
 Spokane Police Department

Legend

NIBRS Events



Criminal Homicide



Rape



Robbery Commercial



Robbery Person



Aggravated Assault



Burglary Residential



Burglary Garage



Burglary Commercial



Vehicle Prowling



Vehicle Theft



Arson



Cases Represent LERMS Crime Codes
 Points may indicate multiple events
 Note: Veh Prowl is only Larceny displayed

For Additional Information on
 Incidents pertaining to an
 Area, Trend, or Pattern
 Contact Information Analysis

0 0.2 0.4 0.8 Miles



THIS IS NOT A LEGAL DOCUMENT:
 The information shown on this map is compiled
 from various sources and is subject to constant
 revision. Information shown on this map should
 not be used to determine the location of facilities
 in relationship to property lines, section lines,
 streets, etc.

Sunday - Saturday

NE - Neva-Wood District (P3)

10/17/2021 TO 10/23/2021



<u>A/C</u>	<u>Offense Statute</u>	<u>Address</u>	<u>Reported Date</u>	<u>Dist</u>
<u>SPB3NL</u>				
C	BURGLARY 2D COMMERCIAL	4700 N DIVISION ST	10/17/2021	P4
C	BURGLARY 2D COMMERCIAL	9000 N DIVISION ST	10/17/2021	P4
C	BURGLARY 2D GARAGE	1300 E LACROSSE AVE	10/18/2021	P3
C	BURGLARY 2D GARAGE	8400 N NEVADA ST	10/21/2021	P3
C	HARASSMENT FELONY WEAPON INVOLVED	800 E NEBRASKA AVE	10/18/2021	P4
C	RAPE 1D		10/18/2021	P4
C	RESIDENTIAL BURGLARY	0 E ROCKWELL AVE	10/20/2021	P4
C	ROBBERY 1D COMMERCIAL	9100 N NEWPORT HWY	10/21/2021	P4
C	ROBBERY 2D COMMERCIAL	9200 N COLTON ST	10/19/2021	P4
C	ROBBERY 2D COMMERCIAL	9100 N DIVISION ST	10/21/2021	P3
C	THEFT 2D ALL OTHER	4700 N DIVISION ST	10/17/2021	P2
C	THEFT 2D ALL OTHER	6400 N NEVADA ST	10/22/2021	P3
C	THEFT 2D FROM MOTOR VEHICLE	9300 N DIVISION ST	10/18/2021	P3
C	THEFT 2D FROM MOTOR VEHICLE	9200 N COLTON ST	10/21/2021	P3
C	THEFT 2D FROM MOTOR VEHICLE	200 E ROCKWELL AVE	10/21/2021	
C	THEFT 2D VEHICLE PARTS AND ACCESSORIES	6000 N LIDGERWOOD ST	10/18/2021	P2
C	THEFT 2D VEHICLE PARTS AND ACCESSORIES	6700 N DIVISION ST	10/20/2021	P2
C	THEFT 2D VEHICLE PARTS AND ACCESSORIES	4700 N DIVISION ST	10/21/2021	
C	THEFT 3D CITY ALL OTHER	1200 E DECATUR AVE	10/18/2021	P4
C	THEFT 3D CITY ALL OTHER	8200 N DIVISION ST	10/20/2021	P4
C	THEFT 3D CITY ALL OTHER	5800 N DIVISION ST	10/23/2021	P4
C	THEFT 3D CITY SHOPLIFTING	5800 N DIVISION ST	10/21/2021	P4
C	THEFT 3D CITY SHOPLIFTING	6700 N DIVISION ST	10/22/2021	P4
C	THEFT 3D CITY SHOPLIFTING	4700 N DIVISION ST	10/23/2021	P4
C	THEFT 3D FROM BUILDING	1300 E BROAD AVE	10/18/2021	
A	THEFT 3D FROM MOTOR VEHICLE	6600 N ADDISON ST	10/17/2021	P3
C	THEFT 3D FROM MOTOR VEHICLE	1100 E MAGNESIUM RD	10/21/2021	P3
C	THEFT 3D FROM MOTOR VEHICLE	900 E HEROY AVE	10/18/2021	
C	THEFT 3D FROM MOTOR VEHICLE	500 E SANSON AVE	10/20/2021	
C	THEFT 3D SHOPLIFTING	4700 N DIVISION ST	10/17/2021	P2
C	THEFT 3D SHOPLIFTING	4700 N DIVISION ST	10/17/2021	P2
C	THEFT 3D SHOPLIFTING	5800 N DIVISION ST	10/21/2021	P3
C	THEFT 3D SHOPLIFTING	6600 N DIVISION ST	10/22/2021	P3
C	THEFT 3D SHOPLIFTING	9600 N NEWPORT HWY	10/17/2021	
C	THEFT 3D SHOPLIFTING	9600 N NEWPORT HWY	10/18/2021	
C	THEFT 3D SHOPLIFTING	8000 N DIVISION ST	10/19/2021	
C	THEFT 3D SHOPLIFTING	6600 N DIVISION ST	10/19/2021	
C	THEFT 3D SHOPLIFTING	6600 N DIVISION ST	10/19/2021	

A/C	Offense Statute	Address	Reported Date	Dist
C	THEFT 3D VEHICLE PARTS AND ACCESSORIES	1700 E LINCOLN RD	10/23/2021	P3
C	THEFT OF A FIREARM FROM BUILDING	1300 E GORDON AVE	10/19/2021	P4
C	THEFT OF A FIREARM FROM MOTOR VEHICLE	6300 N DIVISION ST	10/17/2021	P3
C	THEFT OF A FIREARM FROM MOTOR VEHICLE	9200 N NEVADA ST	10/20/2021	P3
C	THEFT OF MOTOR VEHICLE	9000 N DIVISION ST	10/17/2021	P4
C	THEFT OF MOTOR VEHICLE	400 E MAGNESIUM RD	10/20/2021	P4

SPB3WH

C	ASSAULT 2D	1600 E QUEEN AVE	10/23/2021	P4
C	BURGLARY 2D GARAGE	1400 E ROWAN AVE	10/21/2021	P3
C	MAIL THEFT	1600 E WABASH AVE	10/18/2021	P3

POLICE SUMMARY - Ending: Saturday, October 23, 2021



NE - Northeast District (P4)

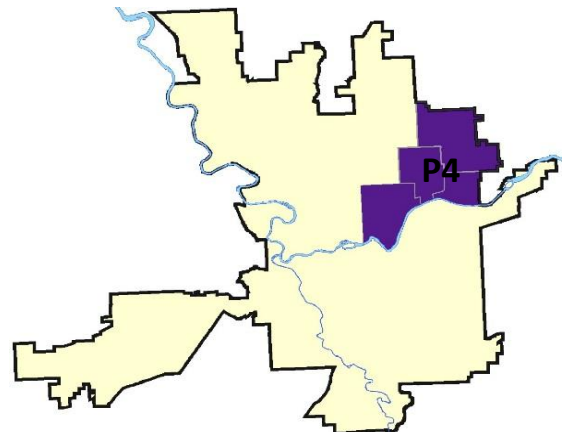
Preliminary IBR Counts

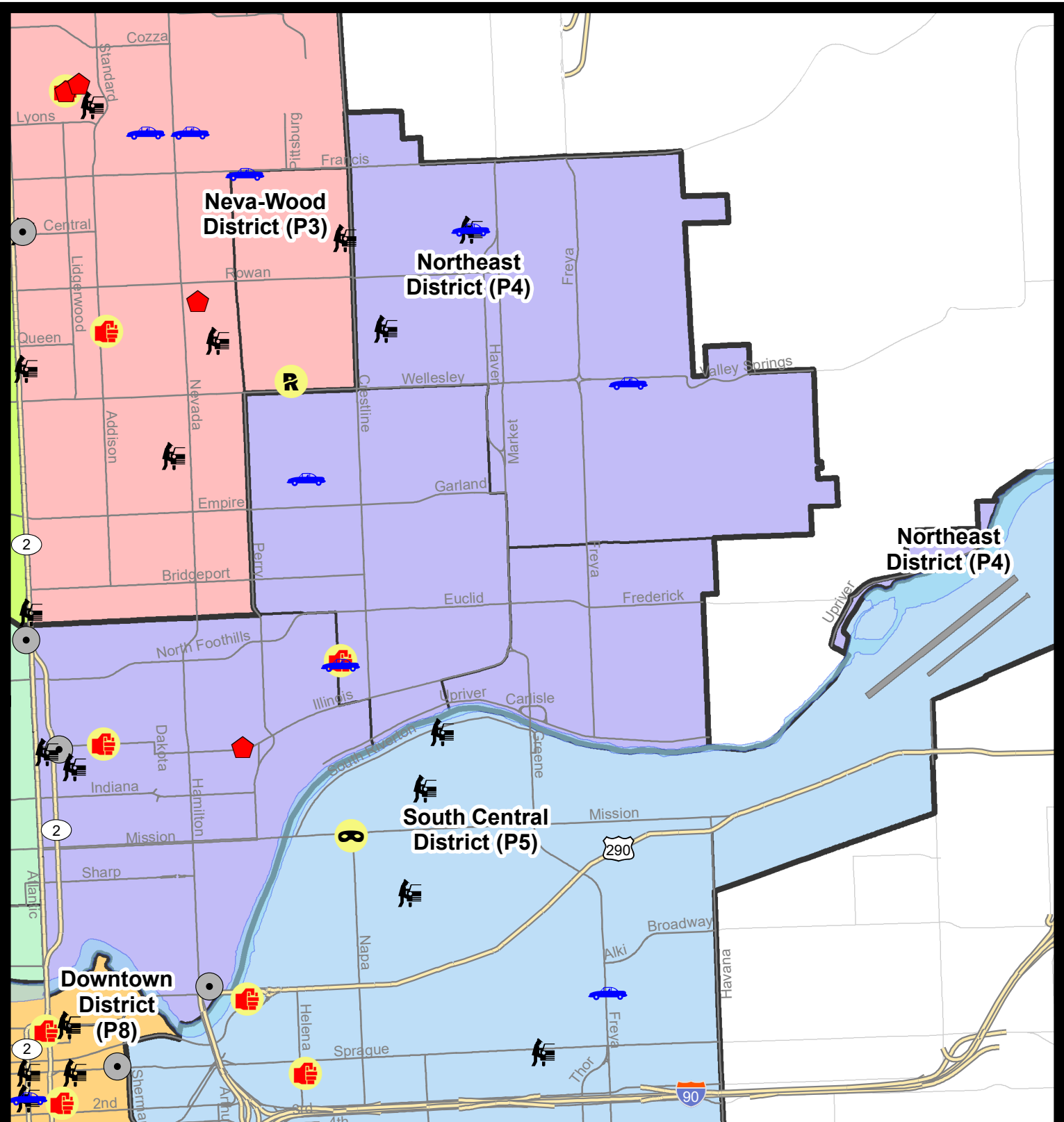
NIBRS Categories (Part 1 Selected)		7 Day Comparison			28 Day Comparison			YTD Comparison		
		Current	Prior	Percent	Current	Prior	Percent	Current	Prior	Percent
Violent	Criminal Homicide	0	0		0	0		1	4	-75.00%
	Rape	2	0		3	2	50.00%	30	27	11.11%
	Robbery - Commercial	0	0		0	1	-100.00%	6	4	50.00%
	Robbery - Person	0	0		0	4	-100.00%	27	25	8.00%
	Aggravated Assault - Non DV	2	2	0.00%	12	6	100.00%	66	65	1.54%
	Aggravated Assault - DV	1	0		4	11	-63.64%	48	37	29.73%
Violent Total:		5	2	150.00%	19	24	-20.83%	178	162	9.88%
Property	Burglary - Residential	2	1	100.00%	10	7	42.86%	105	109	-3.67%
	Burglary Garage	0	0		3	3	0.00%	45	64	-29.69%
	Burglary Commercial	3	2	50.00%	9	8	12.50%	56	51	9.80%
	Larceny	24	15	60.00%	86	71	21.13%	882	1058	-16.64%
	Vehicle Theft	7	4	75.00%	29	18	61.11%	177	168	5.36%
	Arson	0	0		0	1	-100.00%	16	15	6.67%
Property Total:		36	22	63.64%	137	108	26.85%	1281	1465	-12.56%
Preliminary Part 1 Crime Totals:		41	24	70.83%	156	132	18.18%	1459	1627	-10.33%
Current 7 Day Period:		10/17/2021 - 10/23/2021			Prior 7 Day Period:		10/10/2021 - 10/16/2021			
Current 28 Day Period:		9/26/2021 - 10/23/2021			Prior 28 Day Period:		8/29/2021 - 9/25/2021			
Current YTD Day Period:		1/1/2021 - 10/23/2021			Prior YTD Period:		1/1/2020 - 10/23/2020			

Prepared by SPD Crime Analysis Office - Monday, October 25, 2021

NOTE: SPD moved from UCR to the NIBRS reporting standard on 10/4/16 following the transition to a new RMS System. [Numbers on CompStat reports prior to this date should not be used as a comparison to those on this report.](#) Additional info on these reporting standards can be found on the FBI website: <https://ucr.fbi.gov/nibrs-overview>

This chart represents Preliminary counts of selected crime categories from Police Case Reports. Full statistical analysis to determine the confidence level of this data has not been performed. The % change columns on the preliminary counts differ from the percentage change on the NIBRS crime report, sometimes significantly. The CompStat report is designed for operational use and includes only selected NIBRS categories and coding less complex than full NIBRS rules. Official statistics for these and other NIBRS categories can be found on WASPC & FBI websites once available.





City of Spokane

Northeast District (P4)

Selected Crime Codes

2021-10-10 to 2021-10-16

Prepared By:
Crime Analysis Unit
Spokane Police Department

Legend

NIBRS Events



Criminal Homicide



Rape



Robbery Commercial



Robbery Person




Aggravated Assault



Burglary Residential



Burglary Commercial



Burglary Garage



Burglary Commercial



Vehicle Prowling



Vehicle Theft



Arson



Cases Represent LERMS Crime Codes
Points may indicate multiple events
Note: Veh Prowl is only Larceny displayed

For Additional Information on
Incidents pertaining to an
Area, Trend, or Pattern
Contact Information Analysis

0 0.2 0.4 0.8 Miles



THIS IS NOT A LEGAL DOCUMENT:
The information shown on this map is compiled
from various sources and is subject to constant
revision. Information shown on this map should
not be used to determine the location of facilities
in relationship to property lines, section lines,
streets, etc.

Sunday - Saturday

NE - Northeast District (P4)

10/17/2021 TO 10/23/2021



<u>A/C</u>	<u>Offense Statute</u>	<u>Address</u>	<u>Reported Date</u>	<u>Dist</u>
<u>SPB4BE</u>				
C	ASSAULT 2D	3000 N STONE ST	10/20/2021	P4
C	IBR Purposes Only - All Other Larceny	2700 N STONE ST	10/23/2021	P4
C	RAPE 2D		10/23/2021	P3
C	THEFT 1D FROM MOTOR VEHICLE	3000 E EUCLID AVE	10/22/2021	P4
C	THEFT 3D ALL OTHER	3500 N CRESTLINE ST	10/21/2021	P3
C	THEFT 3D CITY FROM MOTOR VEHICLE	2700 N STONE ST	10/23/2021	P4
C	THEFT OF A FIREARM FROM MOTOR VEHICLE	N REGAL ST / E BRIDGEPORT AVE	10/23/2021	P4
C	THEFT OF MOTOR VEHICLE	2700 N NAPA ST	10/17/2021	P4
C	THEFT OF MOTOR VEHICLE	2300 E EMPIRE AVE	10/17/2021	P4
C	THEFT OF MOTOR VEHICLE	1500 E DALTON AVE	10/22/2021	P4
<u>SPB4HI</u>				
C	ASSAULT 1D	E WABASH AVE / N COOK ST	10/19/2021	P4
C	ASSAULT 2D	6200 N LACEY ST	10/19/2021	P4
C	BURGLARY 2D COMMERCIAL	4900 N MARKET ST	10/19/2021	P4
C	TAKING MOTOR VEHICLE WITHOUT PERMISSION 2D	2900 E SANSON AVE	10/22/2021	P4
C	THEFT 3D FROM MOTOR VEHICLE	4800 N LACEY ST	10/17/2021	P4
<u>SPB4LO</u>				
A	BURGLARY 2D COMMERCIAL	2000 N DIVISION ST	10/19/2021	P2
C	BURGLARY 2D COMMERCIAL	800 E SPOKANE FALLS BLVD	10/20/2021	P4
C	RAPE OF A CHILD 1D ORAL/ANAL OR SAME SEX		10/22/2021	P4
C	RESIDENTIAL BURGLARY	1300 N STANDARD ST	10/22/2021	P2
C	RESIDENTIAL BURGLARY	1300 N STANDARD ST	10/22/2021	P2
C	THEFT 1D FROM BUILDING	1000 E AUGUSTA AVE	10/17/2021	P3
C	THEFT 1D FROM MOTOR VEHICLE	900 E NORA AVE	10/19/2021	P4
C	THEFT 2D FROM MOTOR VEHICLE	200 E MISSION AVE	10/22/2021	P4
C	THEFT 2D FROM MOTOR VEHICLE	2500 N MORTON ST	10/22/2021	P4
C	THEFT 2D FROM MOTOR VEHICLE	900 E MONTGOMERY AVE	10/22/2021	P4
C	THEFT 3D ALL OTHER	500 E BOONE AVE	10/17/2021	
C	THEFT 3D ALL OTHER	1100 N SUPERIOR ST	10/19/2021	
C	THEFT 3D ALL OTHER	1100 N SUPERIOR ST	10/20/2021	
C	THEFT 3D ALL OTHER	500 E BOONE AVE	10/21/2021	
C	THEFT 3D FROM BUILDING	800 E INDIANA AVE	10/19/2021	
C	THEFT 3D FROM BUILDING	E INDIANA AVE / N HAMILTON ST	10/19/2021	
C	THEFT 3D FROM MOTOR VEHICLE	500 E BOONE AVE	10/19/2021	P4
A	THEFT 3D FROM MOTOR VEHICLE	2500 N MORTON ST	10/22/2021	P4
C	THEFT 3D FROM MOTOR VEHICLE	200 E MISSION AVE	10/18/2021	
C	THEFT 3D VEHICLE PARTS AND ACCESSORIES	1800 E UPRIVER DR	10/19/2021	P4

For protection of victim privacy, the entire address on sexual assault crimes has been redacted.

A/C	Offense Statute	Address	Reported Date	Dist
C	THEFT 3D VEHICLE PARTS AND ACCESSORIES	600 E INDIANA AVE	10/20/2021	
C	THEFT OF MOTOR VEHICLE	1000 E AUGUSTA AVE	10/17/2021	P4
C	THEFT OF MOTOR VEHICLE	2500 N MORTON ST	10/22/2021	P4
<u>SPB4MI</u>				
C	THEFT 3D VEHICLE PARTS AND ACCESSORIES	3000 N MARKET ST	10/21/2021	P4
C	THEFT 3D VEHICLE PARTS AND ACCESSORIES	3000 N MARKET ST	10/22/2021	P4
C	THEFT OF MOTOR VEHICLE	3300 E BRIDGEPORT AVE	10/23/2021	P4

SPOKANE POLICE DEPARTMENT



SOUTH **Police Service Area**

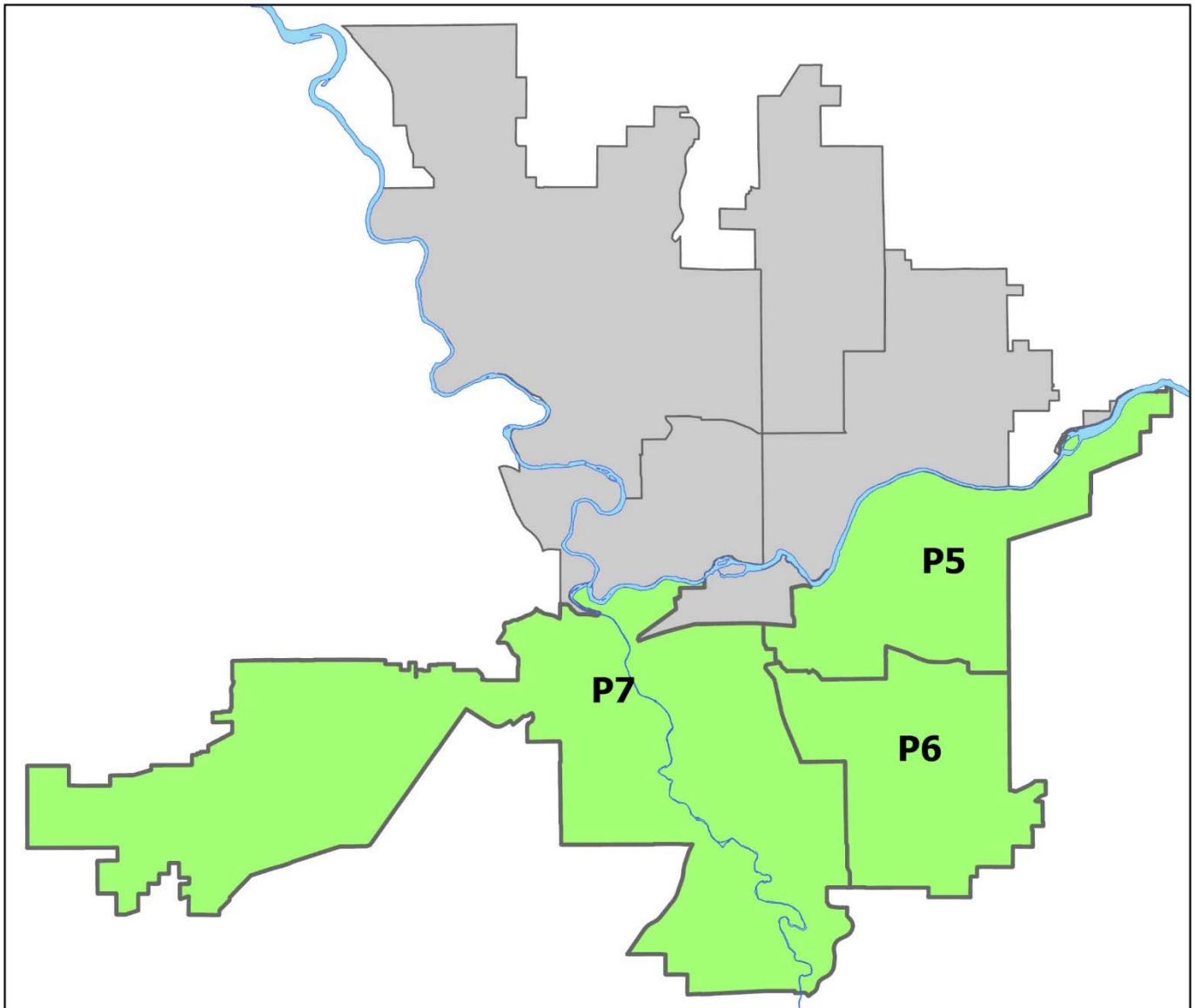
PSA Commander

Captain Brad Arleth

South Central District (P5)

Southeast District (P6)

Southwest District (P7)



POLICE SUMMARY - Ending: Saturday, October 23, 2021

SOUTH PRECINCT (P5, P6, and P7)



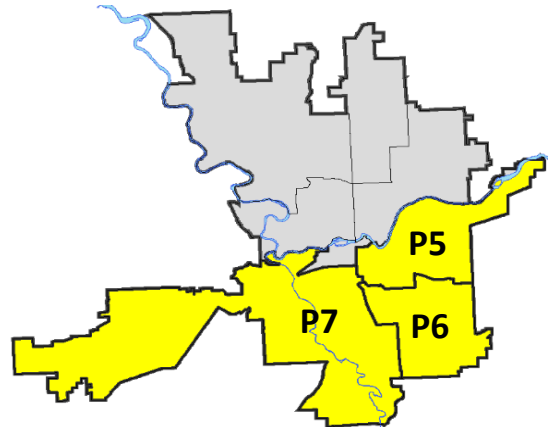
Preliminary IBR Counts

NIBRS Categories (Part 1 Selected)		7 Day Comparison			28 Day Comparison			YTD Comparison		
		Current	Prior	Percent	Current	Prior	Percent	Current	Prior	Percent
Violent	Criminal Homicide	0	0		0	0		2	4	-50.00%
	Rape	1	0		5	9	-44.44%	63	54	16.67%
	Robbery - Commercial	0	0		0	0		7	9	-22.22%
	Robbery - Person	1	2	-50.00%	4	3	33.33%	33	47	-29.79%
	Aggravated Assault - Non DV	1	6	-83.33%	8	8	0.00%	112	105	6.67%
	Aggravated Assault - DV	1	1	0.00%	9	6	50.00%	99	73	35.62%
Violent Total:		4	9	-55.56%	26	26	0.00%	316	292	8.22%
Property	Burglary - Residential	5	2	150.00%	17	13	30.77%	182	239	-23.85%
	Burglary Garage	1	1	0.00%	7	8	-12.50%	110	170	-35.29%
	Burglary Commercial	5	0		14	14	0.00%	103	126	-18.25%
	Larceny	29	41	-29.27%	147	209	-29.67%	1849	2364	-21.79%
	Vehicle Theft	11	7	57.14%	27	47	-42.55%	279	300	-7.00%
	Arson	0	0		4	2	100.00%	27	27	0.00%
Property Total:		51	51	0.00%	216	293	-26.28%	2550	3226	-20.95%
Preliminary Part 1 Crime Totals:		55	60	-8.33%	242	319	-24.14%	2866	3518	-18.53%
Current 7 Day Period:		10/17/2021 - 10/23/2021			Prior 7 Day Period:		10/10/2021 - 10/16/2021			
Current 28 Day Period:		9/26/2021 - 10/23/2021			Prior 28 Day Period:		8/29/2021 - 9/25/2021			
Current YTD Day Period:		1/1/2021 - 10/23/2021			Prior YTD Period:		1/1/2020 - 10/23/2020			

Prepared by SPD Crime Analysis Office - Monday, October 25, 2021

NOTE: SPD moved from UCR to the NIBRS reporting standard on 10/4/16 following the transition to a new RMS System. [Numbers on CompStat reports prior to this date should not be used as a comparison to those on this report.](#) Additional info on these reporting standards can be found on the FBI website: <https://ucr.fbi.gov/nibrs-overview>

This chart represents Preliminary counts of selected crime categories from Police Case Reports. Full statistical analysis to determine the confidence level of this data has not been performed. The % change columns on the preliminary counts differ from the percentage change on the NIBRS crime report, sometimes significantly. The CompStat report is designed for operational use and includes only selected NIBRS categories and coding less complex than full NIBRS rules. Official statistics for these and other NIBRS categories can be found on WASPC & FBI websites once available.



POLICE SUMMARY - Ending: Saturday, October 23, 2021



SE - South Central District (P5)

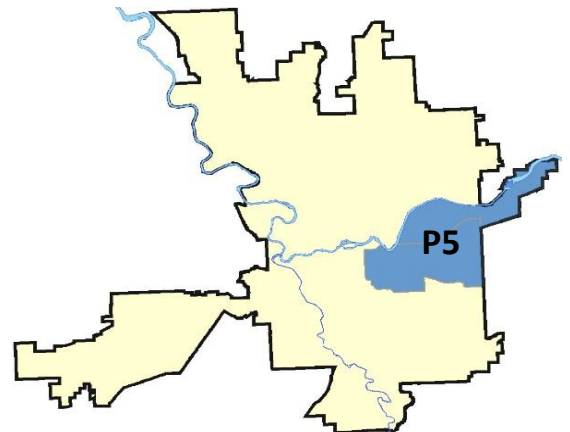
Preliminary IBR Counts

NIBRS Categories (Part 1 Selected)		7 Day Comparison			28 Day Comparison			YTD Comparison		
		Current	Prior	Percent	Current	Prior	Percent	Current	Prior	Percent
Violent	Criminal Homicide	0	0		0	0		0	2	-100.00%
	Rape	0	0		0	2	-100.00%	26	20	30.00%
	Robbery - Commercial	0	0		0	0		3	2	50.00%
	Robbery - Person	1	2	-50.00%	4	3	33.33%	20	19	5.26%
	Aggravated Assault - Non DV	1	2	-50.00%	3	3	0.00%	56	49	14.29%
	Aggravated Assault - DV	1	0		7	2	250.00%	47	34	38.24%
Violent Total:		3	4	-25.00%	14	10	40.00%	152	126	20.63%
Property	Burglary - Residential	5	0		9	4	125.00%	58	78	-25.64%
	Burglary Garage	0	0		1	3	-66.67%	25	28	-10.71%
	Burglary Commercial	5	0		13	5	160.00%	53	64	-17.19%
	Larceny	7	20	-65.00%	52	73	-28.77%	642	733	-12.41%
	Vehicle Theft	4	2	100.00%	9	18	-50.00%	110	121	-9.09%
	Arson	0	0		4	2	100.00%	17	10	70.00%
Property Total:		21	22	-4.55%	88	105	-16.19%	905	1034	-12.48%
Preliminary Part 1 Crime Totals:		24	26	-7.69%	102	115	-11.30%	1057	1160	-8.88%
Current 7 Day Period:		10/17/2021 - 10/23/2021			Prior 7 Day Period:		10/10/2021 - 10/16/2021			
Current 28 Day Period:		9/26/2021 - 10/23/2021			Prior 28 Day Period:		8/29/2021 - 9/25/2021			
Current YTD Day Period:		1/1/2021 - 10/23/2021			Prior YTD Period:		1/1/2020 - 10/23/2020			


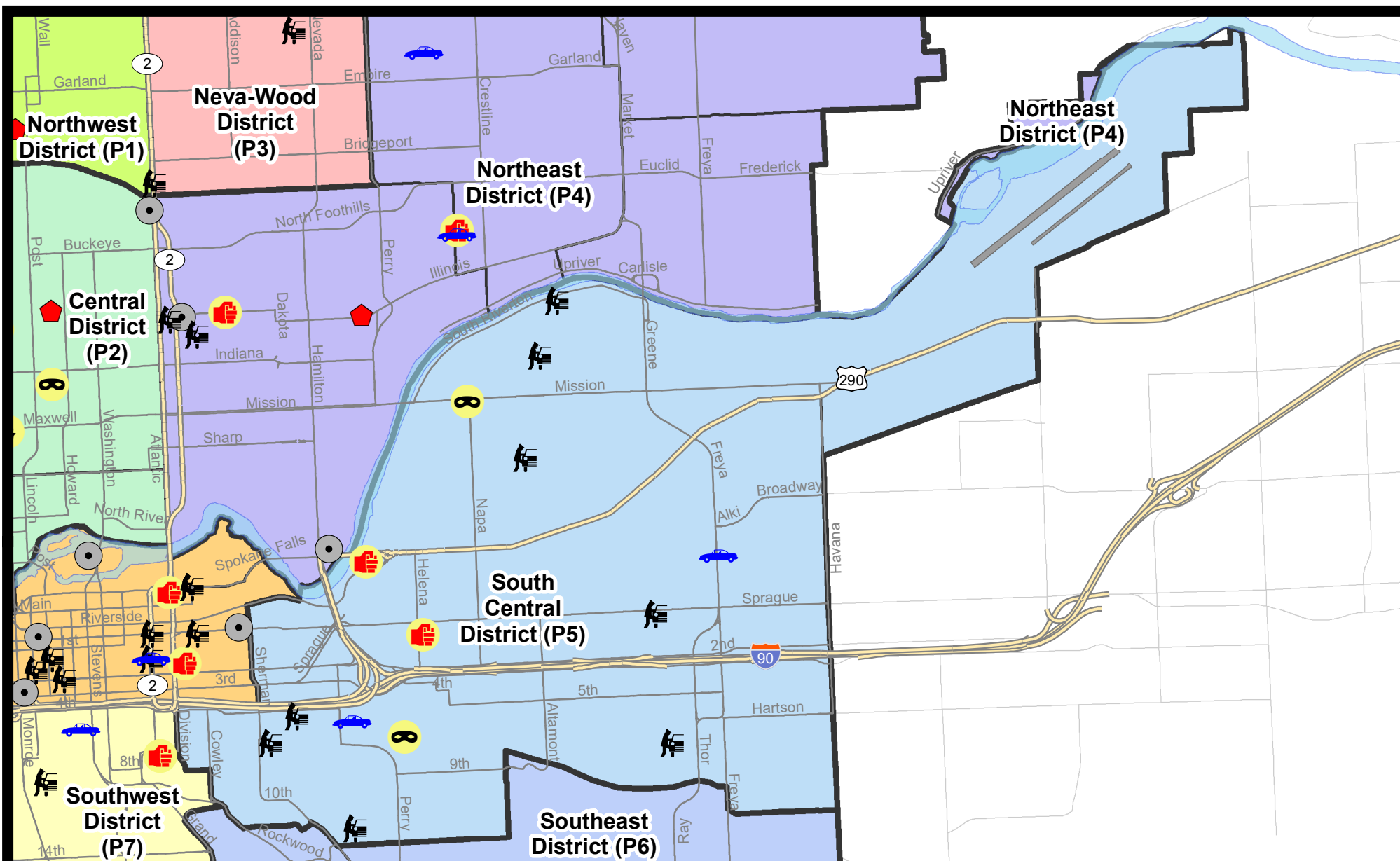
Prepared by SPD Crime Analysis Office - Monday, October 25, 2021

NOTE: SPD moved from UCR to the NIBRS reporting standard on 10/4/16 following the transition to a new RMS System. [Numbers on CompStat reports prior to this date should not be used as a comparison to those on this report.](#) Additional info on these reporting standards can be found on the FBI website: <https://ucr.fbi.gov/nibrs-overview>

This chart represents Preliminary counts of selected crime categories from Police Case Reports. Full statistical analysis to determine the confidence level of this data has not been performed. The % change columns on the preliminary counts differ from the percentage change on the NIBRS crime report, sometimes significantly. The CompStat report is designed for operational use and includes only selected NIBRS categories and coding less complex than full NIBRS rules. Official statistics for these and other NIBRS categories can be found on WASPC & FBI websites once available.



Note: On 2/10/21 a portion of the Police Block SPC5EC became part of the Downtown Precinct (SPD8EC); Consequently activity in P5 will appear lower if compared to printed CompStat reports prior to 2/10/21



City of Spokane
South Central District (P5)
Selected
Crime Types
2021-10-10 to 2021-10-16

Prepared By:
Crime Analysis Unit
Spokane Police Department

Legend

NIBRS Events



Criminal Homicide



Rape



Robbery Commercial



Robbery Person



Aggravated Assault



Burglary Residential



Burglary Garage



Burglary Commercial



Vehicle Prowling



Vehicle Theft



Arson

Cases Represent LERMS Crime Codes

Points may indicate multiple events

Note: Veh Prowl is only Larceny category displayed



For Additional Information on Incidents
 pertaining to an Area, Trend, or Pattern
 Contact Information Analysis

0 0.2 0.4 0.6 0.8 1 Miles



THIS IS NOT A LEGAL DOCUMENT:
 The information shown on this map is compiled
 from various sources and is subject to constant
 revision. Information shown on this map should
 not be used to determine the location of facilities
 in relationship to property lines, section lines,
 streets, etc.

Sunday - Saturday

SE - South Central District (P5)

10/17/2021 TO 10/23/2021



<u>A/C</u>	<u>Offense Statute</u>	<u>Address</u>	<u>Reported Date</u>	<u>Dist</u>
<u>SPC5EC</u>				
C	ASSAULT 2D	3600 E SPRAGUE AVE	10/23/2021	P6
C	BURGLARY 1D FROM RESIDENCE	1700 E 8TH AVE	10/20/2021	P6
C	BURGLARY 2D COMMERCIAL	1100 N HAVANA ST	10/18/2021	P6
C	BURGLARY 2D COMMERCIAL	4000 E FERRY AVE	10/18/2021	P5
C	BURGLARY 2D COMMERCIAL	3400 E SPRAGUE AVE	10/20/2021	P6
C	BURGLARY 2D COMMERCIAL	3900 E TRENT AVE	10/22/2021	P6
C	RESIDENTIAL BURGLARY	1700 E 9TH AVE	10/19/2021	P6
C	RESIDENTIAL BURGLARY	1800 E 1ST AVE	10/22/2021	P6
C	RESIDENTIAL BURGLARY	2700 E 5TH AVE	10/22/2021	P6
C	ROBBERY 1D CARJACKING	3600 E SPRAGUE AVE	10/23/2021	P6
C	THEFT 2D SHOPLIFTING	200 S THOR ST	10/20/2021	P5
C	THEFT 3D FROM BUILDING	800 E 10TH AVE	10/18/2021	P5
C	THEFT 3D FROM BUILDING	200 S THOR ST	10/20/2021	P5
C	THEFT 3D FROM MOTOR VEHICLE	700 S COWLEY ST	10/21/2021	P5
C	THEFT 3D FROM MOTOR VEHICLE	400 E 7TH AVE	10/21/2021	
C	THEFT OF MOTOR VEHICLE	600 S FERRALL ST	10/20/2021	P6
C	THEFT OF MOTOR VEHICLE	E SPRAGUE AVE / N MAGNOLIA ST	10/20/2021	P6
<u>SPC5GP</u>				
C	ASSAULT 2D	2400 E DESMET AVE	10/22/2021	P6
C	BURGLARY 2D COMMERCIAL	4900 E TRENT AVE	10/22/2021	P4
C	RESIDENTIAL BURGLARY	1800 E SHARP AVE	10/17/2021	P5
C	THEFT 3D FROM MOTOR VEHICLE	2200 E SOUTH CRESCENT AVE	10/20/2021	P5
C	THEFT 3D VEHICLE PARTS AND ACCESSORIES	2200 E SOUTH CRESCENT AVE	10/20/2021	P5
C	THEFT OF MOTOR VEHICLE	2100 E CATALDO AVE	10/17/2021	P4
C	THEFT OF MOTOR VEHICLE	2200 E SINTO AVE	10/18/2021	P6

POLICE SUMMARY - Ending: Saturday, October 23, 2021



SE - Southeast District (P6)

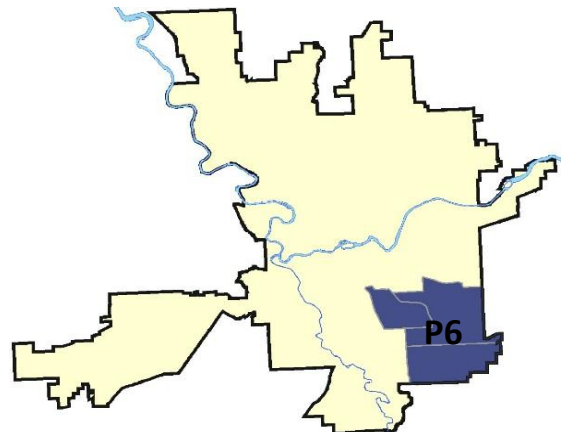
Preliminary IBR Counts

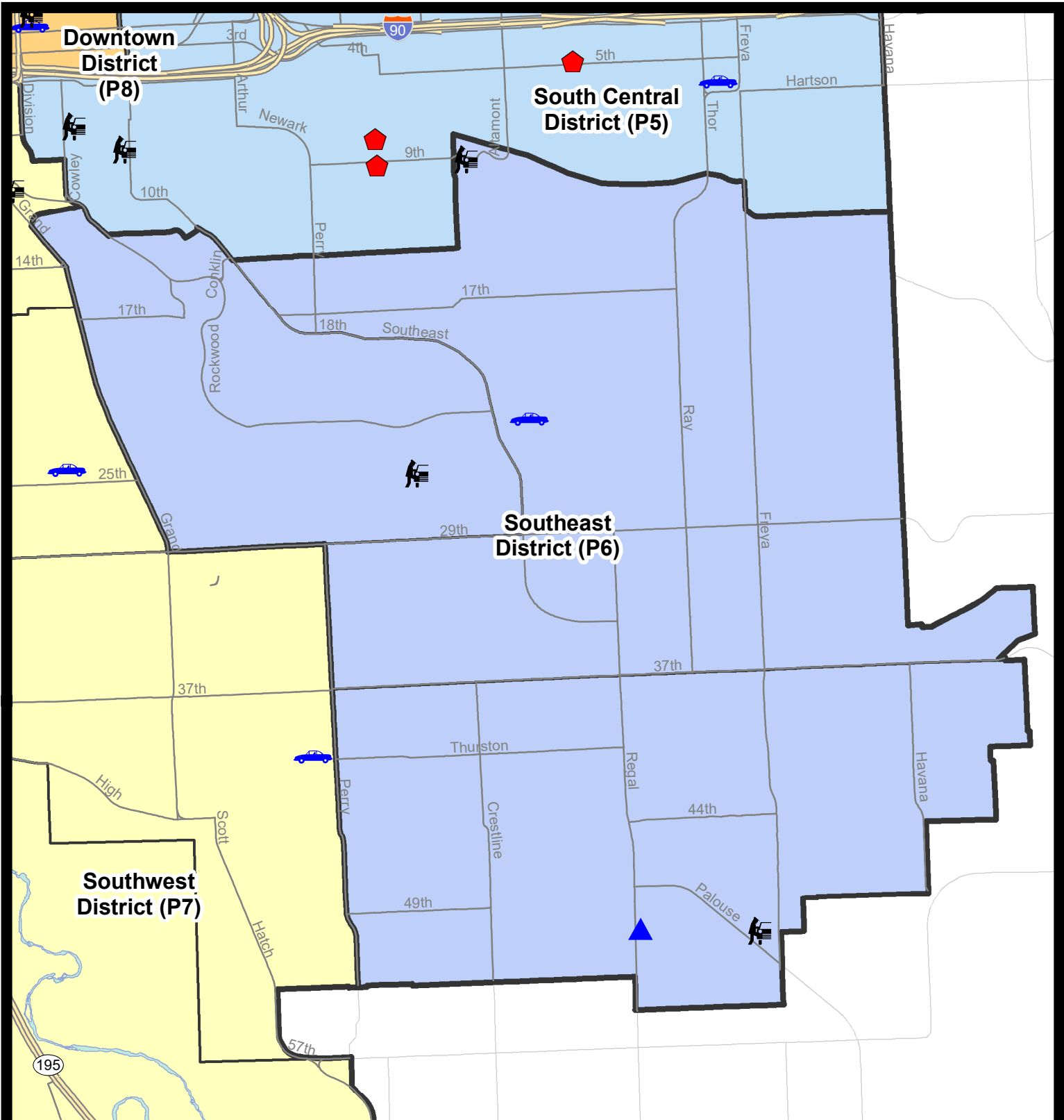
NIBRS Categories (Part 1 Selected)		7 Day Comparison			28 Day Comparison			YTD Comparison		
		Current	Prior	Percent	Current	Prior	Percent	Current	Prior	Percent
Violent	Criminal Homicide	0	0		0	0		0	1	-100.00%
	Rape	0	0		1	1	0.00%	7	10	-30.00%
	Robbery - Commercial	0	0		0	0		1	5	-80.00%
	Robbery - Person	0	0		0	0		3	6	-50.00%
	Aggravated Assault - Non DV	0	1	-100.00%	2	1	100.00%	14	12	16.67%
	Aggravated Assault - DV	0	1	-100.00%	1	2	-50.00%	15	14	7.14%
Violent Total:		0	2	-100.00%	4	4	0.00%	40	48	-16.67%
Property	Burglary - Residential	0	1	-100.00%	2	3	-33.33%	46	53	-13.21%
	Burglary Garage	1	1	0.00%	5	1	400.00%	36	76	-52.63%
	Burglary Commercial	0	0		0	4	-100.00%	12	18	-33.33%
	Larceny	7	7	0.00%	26	44	-40.91%	394	522	-24.52%
	Vehicle Theft	1	4	-75.00%	6	11	-45.45%	52	53	-1.89%
	Arson	0	0		0	0		4	5	-20.00%
Property Total:		9	13	-30.77%	39	63	-38.10%	544	727	-25.17%
Preliminary Part 1 Crime Totals:		9	15	-40.00%	43	67	-35.82%	584	775	-24.65%
Current 7 Day Period:		10/17/2021 - 10/23/2021			Prior 7 Day Period:		10/10/2021 - 10/16/2021			
Current 28 Day Period:		9/26/2021 - 10/23/2021			Prior 28 Day Period:		8/29/2021 - 9/25/2021			
Current YTD Day Period:		1/1/2021 - 10/23/2021			Prior YTD Period:		1/1/2020 - 10/23/2020			

Prepared by SPD Crime Analysis Office - Monday, October 25, 2021

NOTE: SPD moved from UCR to the NIBRS reporting standard on 10/4/16 following the transition to a new RMS System. [Numbers on CompStat reports prior to this date should not be used as a comparison to those on this report.](#) Additional info on these reporting standards can be found on the FBI website: <https://ucr.fbi.gov/nibrs-overview>

This chart represents Preliminary counts of selected crime categories from Police Case Reports. Full statistical analysis to determine the confidence level of this data has not been performed. The % change columns on the preliminary counts differ from the percentage change on the NIBRS crime report, sometimes significantly. The CompStat report is designed for operational use and includes only selected NIBRS categories and coding less complex than full NIBRS rules. Official statistics for these and other NIBRS categories can be found on WASPC & FBI websites once available.





City of Spokane
Southeast District (P6)
Selected
Crime Codes
2021-10-17 to 2021-10-23
Prepared By:
Crime Analysis Unit
Spokane Police Department

Legend

NIBRS Events

Criminal Homicide	Robbery Person	Burglary Commercial
Rape	Aggravated Assault	Vehicle Prowling
Robbery Commercial	Burglary Residential	Vehicle Theft
Burglary Garage	Arson	

For Additional Information on Incidents pertaining to an Area, Trend, or Pattern Contact Information Analysis

*Cases Represent LERMS Crime Codes
 Points may indicate multiple events
 Note: Veh Prowl is only Larceny displayed*

0 0.15 0.3 0.6 Miles

THIS IS NOT A LEGAL DOCUMENT:
 The information shown on this map is compiled from various sources and is subject to constant revision. Information shown on this map should not be used to determine the location of facilities in relationship to property lines, section lines, streets, etc.

Sunday - Saturday

SE - Southeast District (P6)

10/17/2021 TO 10/23/2021



<u>A/C</u>	<u>Offense Statute</u>	<u>Address</u>	<u>Reported Date</u>	<u>Dist</u>
<u>SPC6LH</u>				
C	THEFT 2D VEHICLE PARTS AND ACCESSORIES	S WATERFORD DR / S PITTSBURG ST	10/18/2021	
C	THEFT 3D FROM MOTOR VEHICLE	2100 E 9TH AVE	10/17/2021	P6
C	THEFT 3D VEHICLE PARTS AND ACCESSORIES	2200 S SOUTHEAST BLVD	10/21/2021	
C	THEFT OF MOTOR VEHICLE	2300 S SOUTHEAST BLVD	10/17/2021	P6
<u>SPC6RW</u>				
C	THEFT 3D FROM MOTOR VEHICLE	2400 S MAGNOLIA ST	10/19/2021	
<u>SPC6SG</u>				
C	BURGLARY 2D GARAGE	5000 S REGAL ST	10/23/2021	P6
C	MAIL THEFT	2600 E 38TH AVE	10/22/2021	P6
A	THEFT 3D FROM MOTOR VEHICLE	3500 E 50TH AVE	10/20/2021	P6
C	THEFT 3D VEHICLE PARTS AND ACCESSORIES	2700 E 53RD AVE	10/21/2021	P6

POLICE SUMMARY - Ending: Saturday, October 23, 2021



SW - Southwest District (P7)

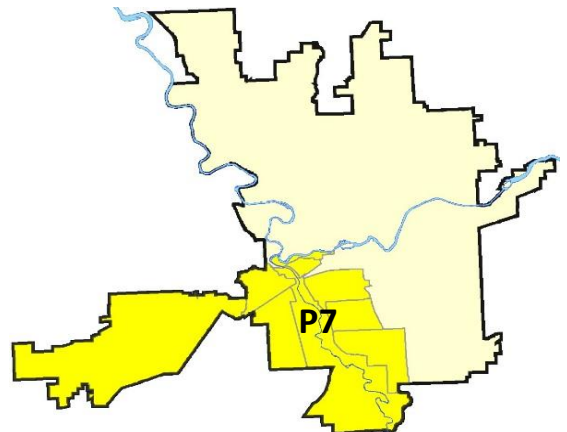
Preliminary IBR Counts

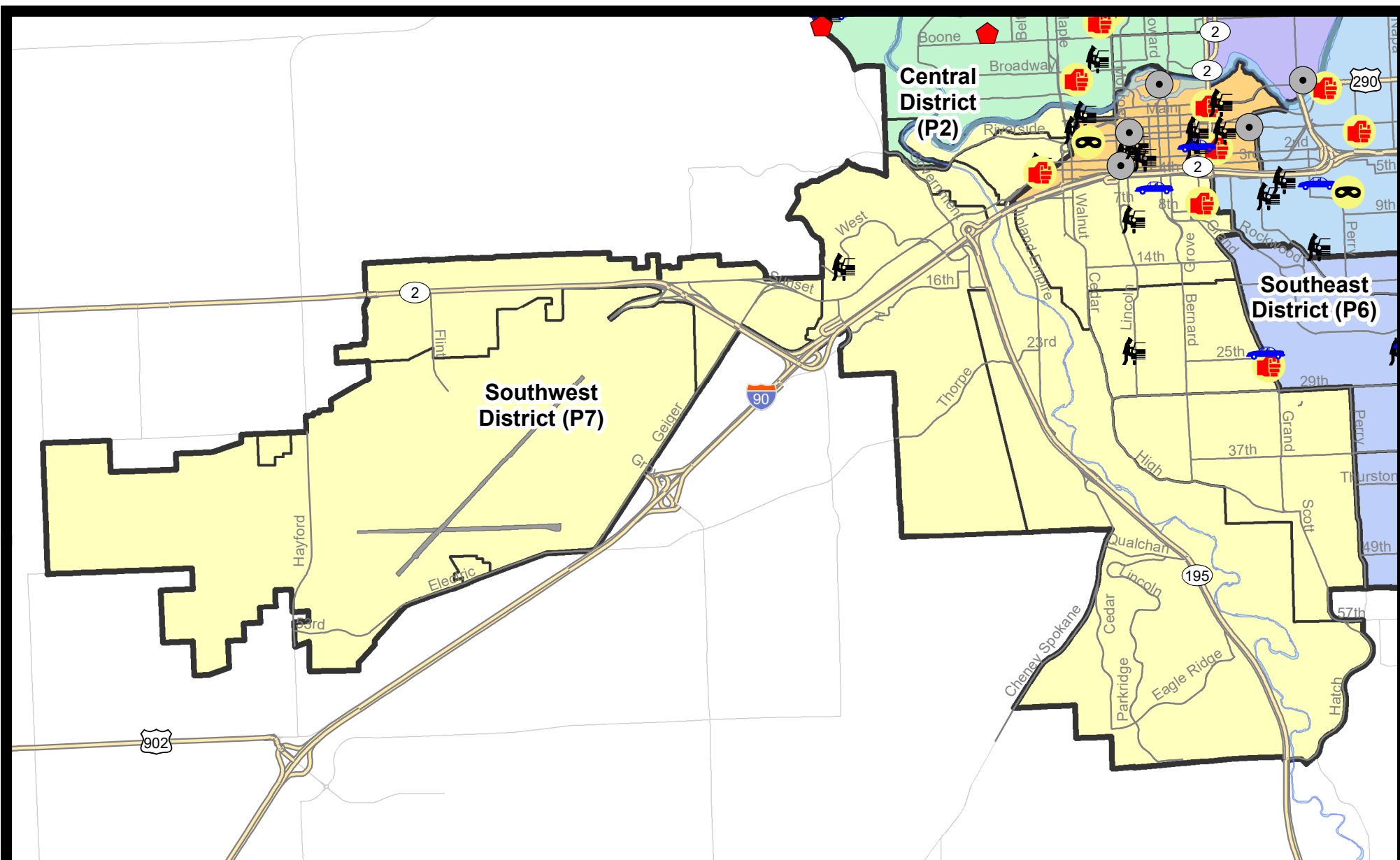
NIBRS Categories (Part 1 Selected)		7 Day Comparison			28 Day Comparison			YTD Comparison		
		Current	Prior	Percent	Current	Prior	Percent	Current	Prior	Percent
Violent	Criminal Homicide	0	0		0	0		2	1	100.00%
	Rape	1	0		4	6	-33.33%	30	24	25.00%
	Robbery - Commercial	0	0		0	0		3	2	50.00%
	Robbery - Person	0	0		0	0		10	22	-54.55%
	Aggravated Assault - Non DV	0	3	-100.00%	3	4	-25.00%	42	44	-4.55%
	Aggravated Assault - DV	0	0		1	2	-50.00%	37	25	48.00%
Violent Total:		1	3	-66.67%	8	12	-33.33%	124	118	5.08%
Property	Burglary - Residential	0	1	-100.00%	6	6	0.00%	78	108	-27.78%
	Burglary Garage	0	0		1	4	-75.00%	49	66	-25.76%
	Burglary Commercial	0	0		1	5	-80.00%	38	44	-13.64%
	Larceny	15	14	7.14%	69	92	-25.00%	813	1109	-26.69%
	Vehicle Theft	6	1	500.00%	12	18	-33.33%	117	126	-7.14%
	Arson	0	0		0	0		6	12	-50.00%
Property Total:		21	16	31.25%	89	125	-28.80%	1101	1465	-24.85%
Preliminary Part 1 Crime Totals:		22	19	15.79%	97	137	-29.20%	1225	1583	-22.62%
Current 7 Day Period:		10/17/2021 - 10/23/2021			Prior 7 Day Period:		10/10/2021 - 10/16/2021			
Current 28 Day Period:		9/26/2021 - 10/23/2021			Prior 28 Day Period:		8/29/2021 - 9/25/2021			
Current YTD Day Period:		1/1/2021 - 10/23/2021			Prior YTD Period:		1/1/2020 - 10/23/2020			

Prepared by SPD Crime Analysis Office - Monday, October 25, 2021

NOTE: SPD moved from UCR to the NIBRS reporting standard on 10/4/16 following the transition to a new RMS System. [Numbers on CompStat reports prior to this date should not be used as a comparison to those on this report.](#) Additional info on these reporting standards can be found on the FBI website: <https://ucr.fbi.gov/nibrs-overview>

This chart represents Preliminary counts of selected crime categories from Police Case Reports. Full statistical analysis to determine the confidence level of this data has not been performed. The % change columns on the preliminary counts differ from the percentage change on the NIBRS crime report, sometimes significantly. The CompStat report is designed for operational use and includes only selected NIBRS categories and coding less complex than full NIBRS rules. Official statistics for these and other NIBRS categories can be found on WASPC & FBI websites once available.



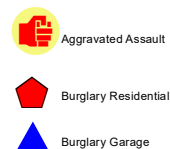



City of Spokane
Southwest District (P7)
Selected
Crime Types
2021-10-10 to 2021-10-16

Prepared By:
Crime Analysis Unit
Spokane Police Department

Legend

NIBRS Events



Cases Represent LERMS Crime Codes
 Points may indicate multiple events
 Note: Veh Prowl is only Larceny category displayed



For Additional Information on Incidents
 pertaining to an Area, Trend, or Pattern
 Contact Information Analysis

0 0.2 0.4 0.6 0.8 1 1.2 1.4 1.6 Miles



THIS IS NOT A LEGAL DOCUMENT:
 The information shown on this map is compiled
 from various sources and is subject to constant
 revision. Information shown on this map should
 not be used to determine the location of facilities
 in relationship to property lines, section lines,
 streets, etc.



Sunday - Saturday

SE - Southwest District (P7)

10/17/2021 TO 10/23/2021



<u>A/C</u>	<u>Offense Statute</u>	<u>Address</u>	<u>Reported Date</u>	<u>Dist</u>
<u>SPD7BA</u>				
C	IBR Purposes Only - All Other Larceny	100 S OAK ST	10/17/2021	P7
C	RAPE 1D		10/19/2021	P7
C	THEFT 1D FROM BUILDING	2000 W 4TH AVE	10/20/2021	P7
A	THEFT 3D CITY SHOPLIFTING	1800 W 3RD AVE	10/17/2021	P8
C	THEFT 3D FROM MOTOR VEHICLE	2200 W PACIFIC AVE	10/20/2021	
<u>SPD7CH</u>				
C	THEFT 2D ALL OTHER	800 W 5TH AVE	10/18/2021	P7
C	THEFT 2D FROM MOTOR VEHICLE	0 W ROCKWOOD BLVD	10/19/2021	P5
C	THEFT 2D FROM MOTOR VEHICLE	200 W CLIFF DR	10/20/2021	
C	THEFT 3D FROM MOTOR VEHICLE	900 S LINCOLN ST	10/19/2021	P7
A	THEFT 3D FROM MOTOR VEHICLE	900 S LINCOLN ST	10/19/2021	P7
C	THEFT 3D SHOPLIFTING	900 S MADISON ST	10/18/2021	
C	THEFT OF A FIREARM FROM MOTOR VEHICLE	600 S LINCOLN ST	10/18/2021	P7
C	THEFT OF MOTOR VEHICLE	1400 S ADAMS ST	10/23/2021	P7
<u>SPD7CS</u>				
C	THEFT 3D SHOPLIFTING	800 E 29TH AVE	10/21/2021	P7
C	THEFT OF MOTOR VEHICLE	1200 E THURSTON AVE	10/20/2021	P6
<u>SPD7GT</u>				
C	THEFT OF A FIREARM FROM MOTOR VEHICLE	2400 S CANYON WOODS LN	10/23/2021	P7
C	THEFT OF A FIREARM FROM MOTOR VEHICLE	2400 S CANYON WOODS LN	10/23/2021	P7
C	THEFT OF MOTOR VEHICLE	3000 W 19TH AVE	10/19/2021	P7
<u>SPD7MC</u>				
A	THEFT OF MOTOR VEHICLE	2400 S TEKOA ST	10/18/2021	P5
<u>SPD7WH</u>				
C	THEFT 3D CITY FROM MOTOR VEHICLE	2900 W RIVERSIDE AVE	10/23/2021	P7
C	THEFT OF MOTOR VEHICLE	2900 W RIVERSIDE AVE	10/23/2021	P7
<u>SPD7WP</u>				
C	THEFT OF MOTOR VEHICLE	7600 W SUNSET HWY	10/19/2021	P6

SPOKANE POLICE DEPARTMENT

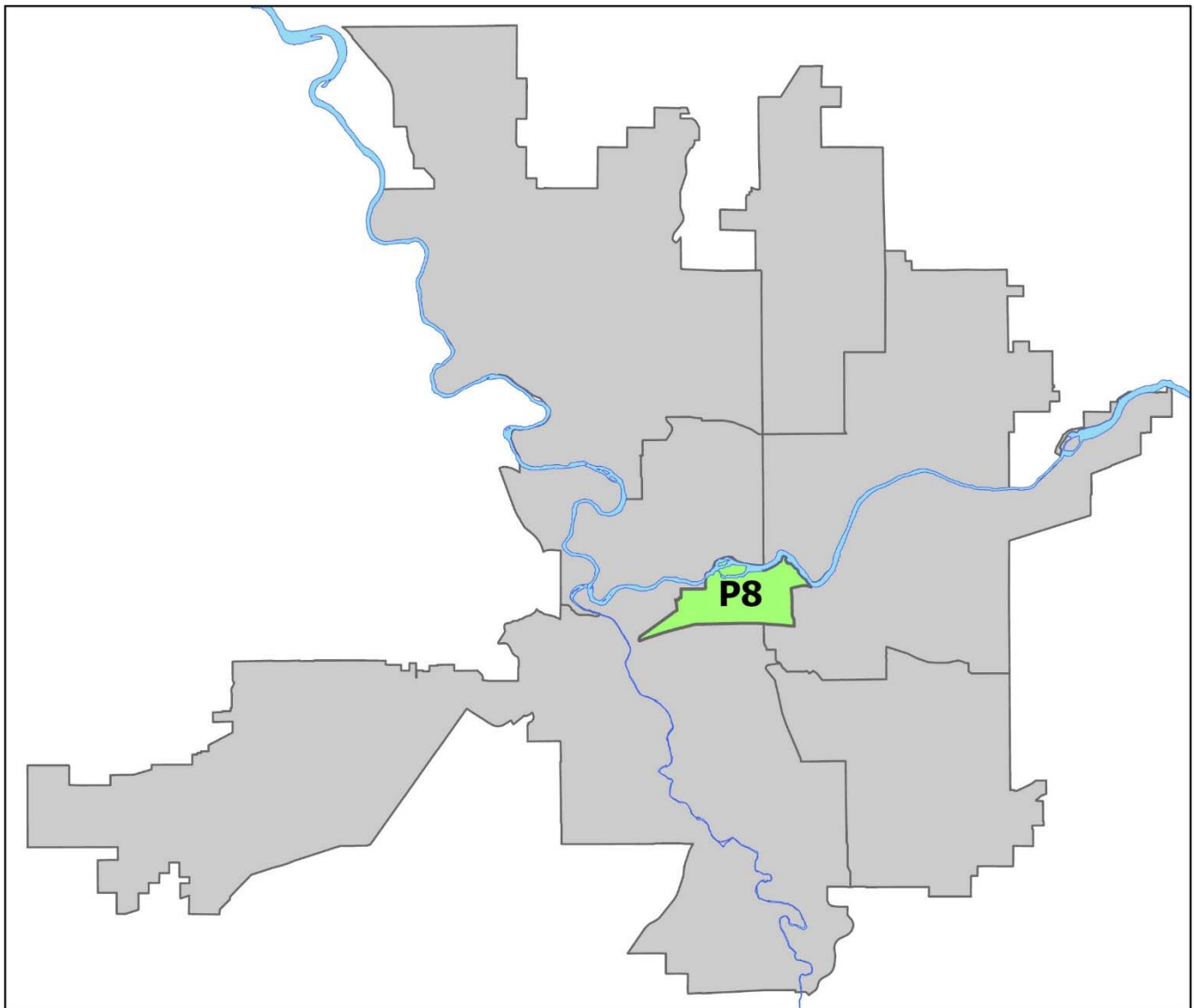
DOWNTOWN

Police Service Area



PSA Commander

Captain David Singley



POLICE SUMMARY - Ending: Saturday, October 23, 2021

DOWNTOWN PRECINCT (P8)



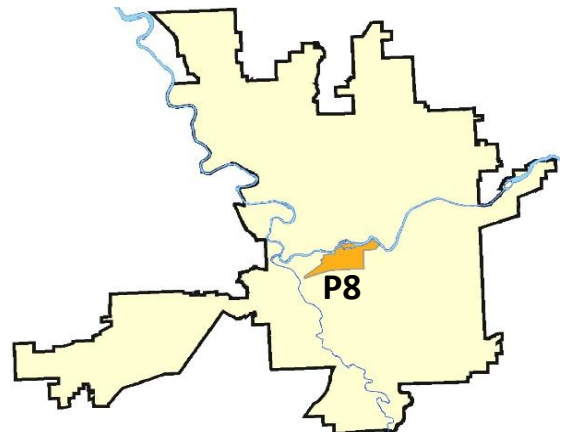
Preliminary IBR Counts

NIBRS Categories (Part 1 Selected)		7 Day Comparison			28 Day Comparison			YTD Comparison		
		Current	Prior	Percent	Current	Prior	Percent	Current	Prior	Percent
Violent	Criminal Homicide	0	1	-100.00%	1	0		3	3	0.00%
	Rape	0	0		1	3	-66.67%	21	17	23.53%
	Robbery - Commercial	0	0		1	1	0.00%	10	7	42.86%
	Robbery - Person	0	1	-100.00%	1	3	-66.67%	36	52	-30.77%
	Aggravated Assault - Non DV	1	1	0.00%	6	8	-25.00%	95	89	6.74%
	Aggravated Assault - DV	1	1	0.00%	2	2	0.00%	17	16	6.25%
Violent Total:		2	4	-50.00%	12	17	-29.41%	182	184	-1.09%
Property	Burglary - Residential	1	0		2	8	-75.00%	31	23	34.78%
	Burglary Garage	0	0		0	1	-100.00%	6	5	20.00%
	Burglary Commercial	5	4	25.00%	11	12	-8.33%	96	96	0.00%
	Larceny	20	12	66.67%	72	88	-18.18%	733	725	1.10%
	Vehicle Theft	1	1	0.00%	7	7	0.00%	60	56	7.14%
	Arson	0	0		3	3	0.00%	14	11	27.27%
Property Total:		27	17	58.82%	95	119	-20.17%	940	916	2.62%
Preliminary Part 1 Crime Totals:		29	21	38.10%	107	136	-21.32%	1122	1100	2.00%
Current 7 Day Period:		10/17/2021 - 10/23/2021			Prior 7 Day Period:		10/10/2021 - 10/16/2021			
Current 28 Day Period:		9/26/2021 - 10/23/2021			Prior 28 Day Period:		8/29/2021 - 9/25/2021			
Current YTD Day Period:		1/1/2021 - 10/23/2021			Prior YTD Period:		1/1/2020 - 10/23/2020			

Prepared by SPD Crime Analysis Office - Monday, October 25, 2021

NOTE: SPD moved from UCR to the NIBRS reporting standard on 10/4/16 following the transition to a new RMS System. [Numbers on CompStat reports prior to this date should not be used as a comparison to those on this report.](#) Additional info on these reporting standards can be found on the FBI website: <https://ucr.fbi.gov/nibrs-overview>

This chart represents Preliminary counts of selected crime categories from Police Case Reports. Full statistical analysis to determine the confidence level of this data has not been performed. The % change columns on the preliminary counts differ from the percentage change on the NIBRS crime report, sometimes significantly. The CompStat report is designed for operational use and includes only selected NIBRS categories and coding less complex than full NIBRS rules. Official statistics for these and other NIBRS categories can be found on WASPC & FBI websites once available.



Note: On 2/10/21 a portion of the Police Block SPC5EC became part of the Downtown Precinct (SPD8EC); Consequently activity in P8 will appear higher if compared to printed CompStat reports prior to 2/10/21

Sunday - Saturday

SW - Downtown District (P8)

10/17/2021 TO 10/23/2021



<u>A/C</u>	<u>Offense Statute</u>	<u>Address</u>	<u>Reported Date</u>	<u>Dist</u>
<u>SPD8EC</u>				
C	ASSAULT 1D	100 N DIVISION ST	10/23/2021	P8
C	BURGLARY 1D FROM RESIDENCE	100 N DIVISION ST	10/23/2021	P8
C	BURGLARY 2D COMMERCIAL	0 E MAIN AVE	10/22/2021	P8
C	THEFT 2D FROM MOTOR VEHICLE	0 E PACIFIC AVE	10/20/2021	P8
C	THEFT 3D FROM MOTOR VEHICLE	400 E SPOKANE FALLS BLVD	10/19/2021	
C	THEFT OF MOTOR VEHICLE	100 S DIVISION ST	10/20/2021	P8
<u>SPD8RS</u>				
C	ASSAULT 2D	300 S ADAMS ST	10/19/2021	P7
C	BURGLARY 2D COMMERCIAL	100 W 3RD AVE	10/19/2021	P7
C	BURGLARY 2D COMMERCIAL	100 S POST ST	10/20/2021	P8
C	BURGLARY 2D COMMERCIAL	100 S POST ST	10/20/2021	P8
C	BURGLARY 2D COMMERCIAL	800 W SPRAGUE AVE	10/23/2021	P8
C	THEFT 1D ALL OTHER	W 2ND AVE / S WASHINGTON ST	10/18/2021	P8
C	THEFT 2D ALL OTHER	600 W 1ST AVE	10/18/2021	P8
C	THEFT 2D ALL OTHER	300 W SPOKANE FALLS BLVD	10/19/2021	P8
C	THEFT 2D FROM BUILDING	200 W SPOKANE FALLS BLVD	10/17/2021	P8
C	THEFT 2D FROM MOTOR VEHICLE	500 W 1ST AVE	10/18/2021	P8
C	THEFT 2D FROM MOTOR VEHICLE	300 W RIVERSIDE AVE	10/19/2021	P8
C	THEFT 2D FROM MOTOR VEHICLE	W 1ST AVE / S POST ST	10/18/2021	
C	THEFT 2D FROM MOTOR VEHICLE	900 W 1ST AVE	10/19/2021	
C	THEFT 3D CITY FROM MOTOR VEHICLE	200 W 1ST AVE	10/18/2021	P8
C	THEFT 3D CITY FROM MOTOR VEHICLE	W 1ST AVE / S LINCOLN ST	10/19/2021	P8
C	THEFT 3D FROM BUILDING	200 S WALL ST	10/21/2021	P8
C	THEFT 3D FROM MOTOR VEHICLE	100 N HOWARD ST	10/18/2021	P8
A	THEFT 3D FROM MOTOR VEHICLE	100 S HOWARD ST	10/19/2021	P8
C	THEFT 3D FROM MOTOR VEHICLE	600 W 1ST AVE	10/20/2021	P8
C	THEFT 3D FROM MOTOR VEHICLE	800 W 1ST AVE	10/21/2021	P8
C	THEFT 3D FROM MOTOR VEHICLE	W 1ST AVE / S WALL ST	10/23/2021	P8
C	THEFT 3D FROM MOTOR VEHICLE	100 S MADISON ST	10/17/2021	
C	THEFT OF A FIREARM FROM MOTOR VEHICLE	400 N RIVERPOINT BLVD	10/22/2021	P8

POLICE SUMMARY - Ending: Saturday, October 23, 2021



Other Jurisdiction or Unk District

Preliminary IBR Counts

NIBRS Categories (Part 1 Selected)		7 Day Comparison			28 Day Comparison			YTD Comparison		
		Current	Prior	Percent	Current	Prior	Percent	Current	Prior	Percent
Violent	Criminal Homicide	0	0		0	0		0	0	
	Rape	0	0		0	0		5	2	150.00%
	Robbery - Commercial	0	0		0	0		0	1	-100.00%
	Robbery - Person	0	0		0	0		0	0	
	Aggravated Assault - Non DV	0	0		0	1	-100.00%	1	5	-80.00%
	Aggravated Assault - DV	0	0		0	0		0	5	-100.00%
Violent Total:		0	0		0	1	-100.00%	6	13	-53.85%
Property	Burglary - Residential	0	0		0	0		0	0	
	Burglary Garage	0	0		1	0		1	0	
	Burglary Commercial	0	0		0	0		0	0	
	Larceny	5	0		9	1	800.00%	22	26	-15.38%
	Vehicle Theft	0	0		0	0		7	5	40.00%
	Arson	0	0		0	0		0	1	-100.00%
Property Total:		5	0		10	1	900.00%	30	32	-6.25%
Preliminary Part 1 Crime Totals:		5	0		10	2	400.00%	36	45	-20.00%
Current 7 Day Period:		10/17/2021 - 10/23/2021			Prior 7 Day Period:		10/10/2021 - 10/16/2021			
Current 28 Day Period:		9/26/2021 - 10/23/2021			Prior 28 Day Period:		8/29/2021 - 9/25/2021			
Current YTD Day Period:		1/1/2021 - 10/23/2021			Prior YTD Period:		1/1/2020 - 10/23/2020			

Prepared by SPD Crime Analysis Office - Monday, October 25, 2021

NOTE: SPD moved from UCR to the NIBRS reporting standard on 10/4/16 following the transition to a new RMS System. [Numbers on CompStat reports prior to this date should not be used as a comparison to those on this report.](#) Additional info on these reporting standards can be found on the FBI website: <https://ucr.fbi.gov/nibrs-overview>

This chart represents Preliminary counts of selected crime categories from Police Case Reports. Full statistical analysis to determine the confidence level of this data has not been performed. The % change columns on the preliminary counts differ from the percentage change on the NIBRS crime report, sometimes significantly. The CompStat report is designed for operational use and includes only selected NIBRS categories and coding less complex than full NIBRS rules. Official statistics for these and other NIBRS categories can be found on WASPC & FBI websites once available.

Sunday - Saturday

Other Jurisdiction/Unk District

10/17/2021 TO 10/23/2021



<u>A/C</u>	<u>Offense Statute</u>	<u>Address</u>	<u>Reported Date</u>	<u>Dist</u>
C	THEFT 2D ALL OTHER	W GORDON AVE / N POST ST	10/20/2021	
C	THEFT 3D FROM MOTOR VEHICLE	N MADISON ST / W RIVERSIDE AVE	10/17/2021	
C	THEFT 3D FROM MOTOR VEHICLE	W HARTSON AVE / S GOVERNMENT WAY	10/18/2021	
<u>SC07</u>				
C	THEFT 2D FROM MOTOR VEHICLE	10200 N NEVADA ST	10/19/2021	
<u>SC08</u>				
C	THEFT 3D CITY ALL OTHER	6300 N JENSEN RD	10/20/2021	Oth