

SPOKANE POLICE DEPARTMENT

PRELIMINARY CITYWIDE IBR CRIME REPORT



Preliminary IBR Counts

CHIEF OF POLICE

Period Ending: Saturday, September 11, 2021

Craig Meidl

NIBRS Categories (Part 1 Selected)		7 Day Comparison			28 Day Comparison			YTD Comparison		
		Current	Prior	Percent	Current	Prior	Percent	Current	Prior	Percent
Violent	Criminal Homicide	0	0		0	2	-100.00%	8	14	-42.86%
	Rape	7	6	16.67%	22	12	83.33%	188	147	27.89%
	Robbery - Commercial	0	1	-100.00%	4	6	-33.33%	41	51	-19.61%
	Robbery - Person	7	3	133.33%	19	16	18.75%	146	153	-4.58%
	Aggravated Assault - Non DV	11	7	57.14%	47	45	4.44%	366	344	6.40%
	Aggravated Assault - DV	9	9	0.00%	32	29	10.34%	257	220	16.82%
Violent Total:		34	26	30.77%	124	110	12.73%	1006	929	8.29%
Property	Burglary - Residential	22	12	83.33%	71	64	10.94%	528	580	-8.97%
	Burglary Garage	7	5	40.00%	30	35	-14.29%	299	414	-27.78%
	Burglary Commercial	12	13	-7.69%	46	36	27.78%	315	335	-5.97%
	Larceny	163	172	-5.23%	712	657	8.37%	5706	6522	-12.51%
	Vehicle Theft	26	48	-45.83%	137	101	35.64%	754	860	-12.33%
	Arson	3	1	200.00%	13	7	85.71%	82	83	-1.20%
Property Total:		233	251	-7.17%	1009	900	12.11%	7684	8794	-12.62%
Preliminary Part 1 Crime Totals:		267	277	-3.61%	1133	1010	12.18%	8690	9723	-10.62%

Current 7 Day Period: 9/5/2021 - 9/11/2021

Current 28 Day Period: 8/15/2021 - 9/11/2021

Current YTD Day Period: 1/1/2021 - 9/11/2021

Prior 7 Day Period: 8/29/2021 - 9/4/2021

Prior 28 Day Period: 7/18/2021 - 8/14/2021

Prior YTD Period: 1/1/2020 - 9/11/2020

Prepared by SPD Crime Analysis Office - Monday, September 13, 2021

NOTE: SPD moved from UCR to the NIBRS reporting standard on 10/4/16 following the transition to a new RMS System. [Numbers on CompStat reports prior to this date should not be used as a comparison to those on this report.](#) Additional info on these reporting standards can be found on the FBI website: <https://ucr.fbi.gov/nibrs-overview>

This chart represents Preliminary counts of selected crime categories from Police Case Reports. Full statistical analysis to determine the confidence level of this data has not been performed. The % change columns on the preliminary counts differ from the percentage change on the NIBRS crime report, sometimes significantly. The CompStat report is designed for operational use and includes only selected NIBRS categories and coding less complex than full NIBRS rules. Official statistics for these and other NIBRS categories can be found on WASPC & FBI websites once available.



SPOKANE POLICE DEPARTMENT



NORTH

Police Service Area

PSA Commander

Captain Mark Griffiths

Northwest District (P1)

Central District (P2)

Neva-Wood District (P3)

Northeast District (P4)



POLICE SUMMARY - Ending: Saturday, September 11, 2021

NORTH PRECINCT (P1, P2, P3, and P4)



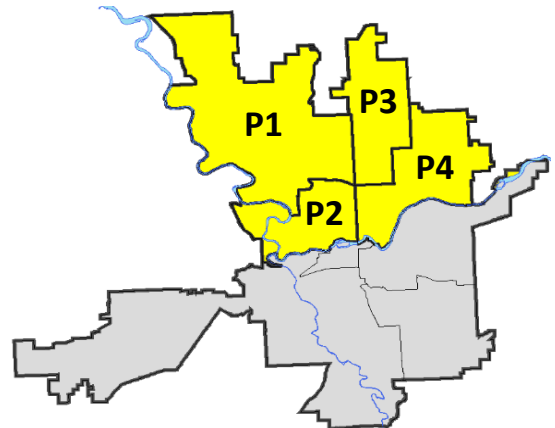
Preliminary IBR Counts

NIBRS Categories (Part 1 Selected)		7 Day Comparison			28 Day Comparison			YTD Comparison		
		Current	Prior	Percent	Current	Prior	Percent	Current	Prior	Percent
Violent	Criminal Homicide	0	0		0	1	-100.00%	4	9	-55.56%
	Rape	4	1	300.00%	12	4	200.00%	109	85	28.24%
	Robbery - Commercial	0	1	-100.00%	3	4	-25.00%	26	36	-27.78%
	Robbery - Person	4	2	100.00%	11	11	0.00%	84	72	16.67%
	Aggravated Assault - Non DV	8	3	166.67%	28	19	47.37%	182	174	4.60%
	Aggravated Assault - DV	5	5	0.00%	15	17	-11.76%	152	132	15.15%
Violent Total:		21	12	75.00%	69	56	23.21%	557	508	9.65%
Property	Burglary - Residential	15	8	87.50%	46	38	21.05%	344	357	-3.64%
	Burglary Garage	6	4	50.00%	21	25	-16.00%	197	258	-23.64%
	Burglary Commercial	7	8	-12.50%	24	25	-4.00%	157	144	9.03%
	Larceny	89	101	-11.88%	400	399	0.25%	3481	3889	-10.49%
	Vehicle Theft	15	35	-57.14%	101	61	65.57%	472	536	-11.94%
	Arson	2	1	100.00%	10	6	66.67%	52	47	10.64%
Property Total:		134	157	-14.65%	602	554	8.66%	4703	5231	-10.09%
Preliminary Part 1 Crime Totals:		155	169	-8.28%	671	610	10.00%	5260	5739	-8.35%
Current 7 Day Period:		9/5/2021 - 9/11/2021			Prior 7 Day Period:		8/29/2021 - 9/4/2021			
Current 28 Day Period:		8/15/2021 - 9/11/2021			Prior 28 Day Period:		7/18/2021 - 8/14/2021			
Current YTD Day Period:		1/1/2021 - 9/11/2021			Prior YTD Period:		1/1/2020 - 9/11/2020			

Prepared by SPD Crime Analysis Office - Monday, September 13, 2021

NOTE: SPD moved from UCR to the NIBRS reporting standard on 10/4/16 following the transition to a new RMS System. [Numbers on CompStat reports prior to this date should not be used as a comparison to those on this report.](#) Additional info on these reporting standards can be found on the FBI website: <https://ucr.fbi.gov/nibrs-overview>

This chart represents Preliminary counts of selected crime categories from Police Case Reports. Full statistical analysis to determine the confidence level of this data has not been performed. The % change columns on the preliminary counts differ from the percentage change on the NIBRS crime report, sometimes significantly. The CompStat report is designed for operational use and includes only selected NIBRS categories and coding less complex than full NIBRS rules. Official statistics for these and other NIBRS categories can be found on WASPC & FBI websites once available.



POLICE SUMMARY - Ending: Saturday, September 11, 2021



NW - Northwest District (P1)

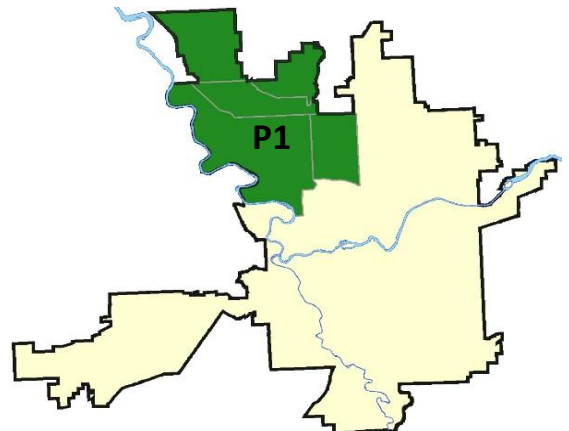
Preliminary IBR Counts

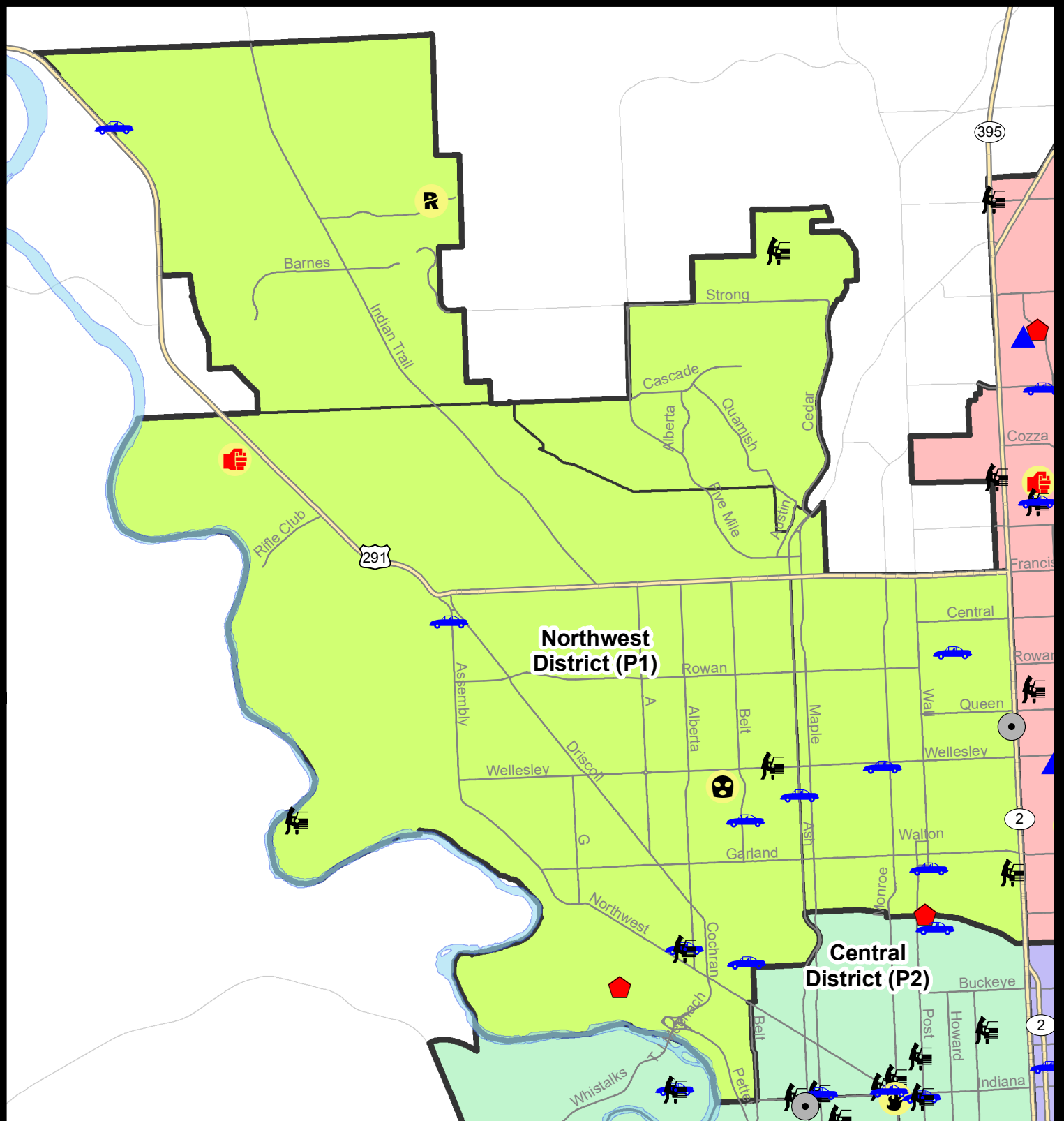
NIBRS Categories (Part 1 Selected)		7 Day Comparison			28 Day Comparison			YTD Comparison		
		Current	Prior	Percent	Current	Prior	Percent	Current	Prior	Percent
Violent	Criminal Homicide	0	0		0	0		1	1	0.00%
	Rape	0	1	-100.00%	4	2	100.00%	26	18	44.44%
	Robbery - Commercial	0	1	-100.00%	1	1	0.00%	7	6	16.67%
	Robbery - Person	1	0		3	3	0.00%	17	10	70.00%
	Aggravated Assault - Non DV	0	0		1	0		25	23	8.70%
	Aggravated Assault - DV	0	1	-100.00%	3	6	-50.00%	31	34	-8.82%
Violent Total:		1	3	-66.67%	12	12	0.00%	107	92	16.30%
Property	Burglary - Residential	3	2	50.00%	8	10	-20.00%	78	74	5.41%
	Burglary Garage	2	0		5	7	-28.57%	65	79	-17.72%
	Burglary Commercial	2	1	100.00%	4	6	-33.33%	22	20	10.00%
	Larceny	25	15	66.67%	75	86	-12.79%	737	886	-16.82%
	Vehicle Theft	1	8	-87.50%	22	9	144.44%	94	86	9.30%
	Arson	0	0		1	0		11	9	22.22%
Property Total:		33	26	26.92%	115	118	-2.54%	1007	1154	-12.74%
Preliminary Part 1 Crime Totals:		34	29	17.24%	127	130	-2.31%	1114	1246	-10.59%
Current 7 Day Period:		9/5/2021 - 9/11/2021			Prior 7 Day Period:		8/29/2021 - 9/4/2021			
Current 28 Day Period:		8/15/2021 - 9/11/2021			Prior 28 Day Period:		7/18/2021 - 8/14/2021			
Current YTD Day Period:		1/1/2021 - 9/11/2021			Prior YTD Period:		1/1/2020 - 9/11/2020			

Prepared by SPD Crime Analysis Office - Monday, September 13, 2021

NOTE: SPD moved from UCR to the NIBRS reporting standard on 10/4/16 following the transition to a new RMS System. [Numbers on CompStat reports prior to this date should not be used as a comparison to those on this report.](#) Additional info on these reporting standards can be found on the FBI website: <https://ucr.fbi.gov/nibrs-overview>

This chart represents Preliminary counts of selected crime categories from Police Case Reports. Full statistical analysis to determine the confidence level of this data has not been performed. The % change columns on the preliminary counts differ from the percentage change on the NIBRS crime report, sometimes significantly. The CompStat report is designed for operational use and includes only selected NIBRS categories and coding less complex than full NIBRS rules. Official statistics for these and other NIBRS categories can be found on WASPC & FBI websites once available.





City of Spokane
Northwest District (P1)
Selected Crime Codes
2021-08-29 to 2021-09-04
 Prepared By:
 Crime Analysis Unit
 Spokane Police Department

Legend

NIBRS Events



Criminal Homicide



Rape



Robbery Commercial



Robbery Person



Aggravated Assault



Burglary Residential



Burglary Garage



Burglary Commercial



Vehicle Prowling



Vehicle Theft



Arson



Cases Represent LERMS Crime Codes
 Points may indicate multiple events
 Note: Veh Prowl is only Larceny displayed

For Additional Information on
 Incidents pertaining to an
 Area, Trend, or Pattern
 Contact Information Analysis

0 0.25 0.5 1 Miles



THIS IS NOT A LEGAL DOCUMENT.
 The information shown on this map is compiled
 from various sources and is subject to constant
 revision. Information shown on this map should
 not be used to determine the location of facilities
 in relationship to property lines, section lines,
 streets, etc.

Sunday - Saturday

9/5/2021 TO 9/11/2021

NW - Northwest District (P1)



<u>A/C</u>	<u>Offense Statute</u>	<u>Address</u>	<u>Reported Date</u>	<u>Dist</u>
<u>SPA1BS</u>				
A	BURGLARY 2D COMMERCIAL	6500 N AUSTIN RD	9/8/2021	P1
<u>SPA1FM</u>				
C	THEFT 2D FROM MOTOR VEHICLE	2400 W AIMEE AVE	9/7/2021	P1
<u>SPA1IT</u>				
C	THEFT 3D FROM BUILDING	5300 W PACIFIC PARK DR	9/10/2021	P1
C	THEFT 3D FROM BUILDING	5300 W PACIFIC PARK DR	9/11/2021	P1
<u>SPA1NH</u>				
C	BURGLARY 2D FENCED AREA	5700 N DIVISION ST	9/8/2021	P1
C	BURGLARY 2D GARAGE	300 W JOSEPH AVE	9/6/2021	P2
C	THEFT 2D ALL OTHER	1000 W GLASS AVE	9/6/2021	P1
C	THEFT 2D FROM MOTOR VEHICLE	4800 N CEDAR ST	9/8/2021	
C	THEFT 2D FROM MOTOR VEHICLE	1200 W BISMARK AVE	9/11/2021	
C	THEFT 3D FROM MOTOR VEHICLE	1000 W GLASS AVE	9/6/2021	P1
C	THEFT 3D FROM MOTOR VEHICLE	1300 W COLUMBIA AVE	9/8/2021	P1
C	THEFT 3D FROM MOTOR VEHICLE	5000 N MADISON ST	9/10/2021	
C	THEFT 3D VEHICLE PARTS AND ACCESSORIES	4600 N HAWTHORNE ST	9/8/2021	P2
C	THEFT 3D VEHICLE PARTS AND ACCESSORIES	4500 N CEDAR ST	9/8/2021	P1
C	THEFT OF A FIREARM FROM MOTOR VEHICLE	4900 N WALNUT ST	9/10/2021	P1
<u>SPA1NW</u>				
C	BURGLARY 2D COMMERCIAL	4800 N DRISCOLL BLVD	9/7/2021	P1
C	BURGLARY 2D GARAGE	4300 N ASH ST	9/7/2021	P1
C	RESIDENTIAL BURGLARY	2500 W DALTON AVE	9/6/2021	P1
C	RESIDENTIAL BURGLARY	3900 N CANNON ST	9/10/2021	P1
C	RESIDENTIAL BURGLARY	1700 W KIERNAN AVE	9/11/2021	P1
C	ROBBERY 2D PERSON	3800 W HEROY AVE	9/9/2021	P1
C	THEFT 1D FROM BUILDING	2300 W WELLESLEY AVE	9/9/2021	P1
C	THEFT 2D ALL OTHER	3900 N CANNON ST	9/10/2021	P1
C	THEFT 2D ALL OTHER	2500 W DALTON AVE	9/11/2021	P1
C	THEFT 2D ALL OTHER	2500 W EUCLID AVE	9/10/2021	
C	THEFT 2D FROM MOTOR VEHICLE	3000 W ALICE AVE	9/7/2021	P2
C	THEFT 2D FROM MOTOR VEHICLE	2700 W LIBERTY AVE	9/7/2021	P1
C	THEFT 3D ALL OTHER	2500 W WELLESLEY AVE	9/7/2021	P1
C	THEFT 3D ALL OTHER	4800 N ASSEMBLY ST	9/8/2021	P1
C	THEFT 3D CITY SHOPLIFTING	2500 W WELLESLEY AVE	9/9/2021	P1
C	THEFT 3D FROM MOTOR VEHICLE	4400 W DOWNRIVER DR	9/9/2021	P1
C	THEFT 3D SHOPLIFTING	2300 W WELLESLEY AVE	9/10/2021	P1
C	THEFT 3D VEHICLE PARTS AND ACCESSORIES	4100 N OAK ST	9/5/2021	P1

For protection of victim privacy, the entire address on sexual assault crimes has been redacted.

A/C	Offense Statute	Address	Reported Date	Dist
C	THEFT OF MOTOR VEHICLE	2300 W PROVIDENCE AVE	9/10/2021	P1

POLICE SUMMARY - Ending: Saturday, September 11, 2021



NW - North Central District (P2)

Preliminary IBR Counts

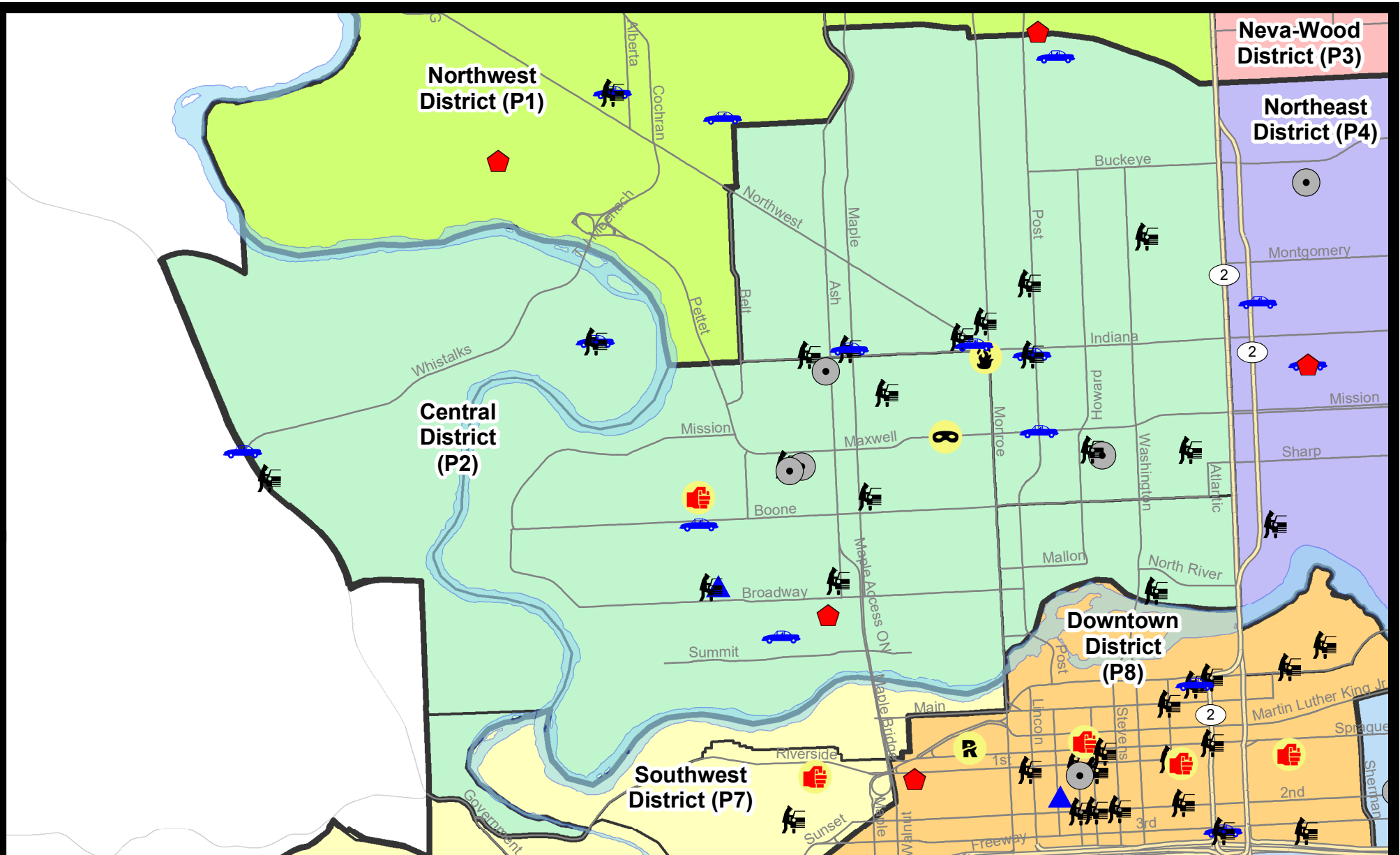
NIBRS Categories (Part 1 Selected)		7 Day Comparison			28 Day Comparison			YTD Comparison		
		Current	Prior	Percent	Current	Prior	Percent	Current	Prior	Percent
Violent	Criminal Homicide	0	0		0	0		0	2	-100.00%
	Rape	2	0		2	0		26	27	-3.70%
	Robbery - Commercial	0	0		0	0		1	3	-66.67%
	Robbery - Person	1	1	0.00%	3	1	200.00%	21	22	-4.55%
	Aggravated Assault - Non DV	0	1	-100.00%	9	5	80.00%	45	41	9.76%
	Aggravated Assault - DV	2	0		2	2	0.00%	38	32	18.75%
Violent Total:		5	2	150.00%	16	8	100.00%	131	127	3.15%
Property	Burglary - Residential	4	1	300.00%	13	5	160.00%	91	98	-7.14%
	Burglary Garage	1	1	0.00%	8	3	166.67%	40	48	-16.67%
	Burglary Commercial	2	5	-60.00%	8	2	300.00%	32	23	39.13%
	Larceny	20	26	-23.08%	97	77	25.97%	680	739	-7.98%
	Vehicle Theft	4	9	-55.56%	26	13	100.00%	122	148	-17.57%
	Arson	2	1	100.00%	4	3	33.33%	16	16	0.00%
Property Total:		33	43	-23.26%	156	103	51.46%	981	1072	-8.49%
Preliminary Part 1 Crime Totals:		38	45	-15.56%	172	111	54.95%	1112	1199	-7.26%
Current 7 Day Period:		9/5/2021 - 9/11/2021			Prior 7 Day Period:		8/29/2021 - 9/4/2021			
Current 28 Day Period:		8/15/2021 - 9/11/2021			Prior 28 Day Period:		7/18/2021 - 8/14/2021			
Current YTD Day Period:		1/1/2021 - 9/11/2021			Prior YTD Period:		1/1/2020 - 9/11/2020			

Prepared by SPD Crime Analysis Office - Monday, September 13, 2021

NOTE: SPD moved from UCR to the NIBRS reporting standard on 10/4/16 following the transition to a new RMS System. [Numbers on CompStat reports prior to this date should not be used as a comparison to those on this report.](#) Additional info on these reporting standards can be found on the FBI website: <https://ucr.fbi.gov/nibrs-overview>

This chart represents Preliminary counts of selected crime categories from Police Case Reports. Full statistical analysis to determine the confidence level of this data has not been performed. The % change columns on the preliminary counts differ from the percentage change on the NIBRS crime report, sometimes significantly. The CompStat report is designed for operational use and includes only selected NIBRS categories and coding less complex than full NIBRS rules. Official statistics for these and other NIBRS categories can be found on WASPC & FBI websites once available.





City of Spokane
Central District (P2)
Selected
Crime Types
2021-08-29 to 2021-09-04
 Prepared By:
 Crime Analysis Unit
 Spokane Police Department

Legend

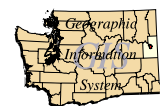

NIBRS Events

- | | | | |
|-------------------|--------------------|----------------------|---------------------|
| Criminal Homicide | Robbery Commercial | Aggravated Assault | Burglary Commercial |
| Rape | Robbery Person | Burglary Residential | Vehicle Prowling |
| | | Burglary Garage | Vehicle Theft |
| | | | Arson |

Cases Represent LERMS Crime Codes
 Points may indicate multiple events
 Note: Veh Prowl is only Larceny category displayed



For Additional Information on Incidents
 pertaining to an Area, Trend, or Pattern
 Contact Information Analysis



THIS IS NOT A LEGAL DOCUMENT:
 The information shown on this map is compiled
 from various sources and is subject to constant
 revision. Information shown on this map should
 not be used to determine the location of facilities
 in relationship to property lines, section lines,
 streets, etc.



Sunday - Saturday

NW - Central District (P2)

9/5/2021 TO 9/11/2021



<u>A/C</u>	<u>Offense Statute</u>	<u>Address</u>	<u>Reported Date</u>	<u>Dist</u>
<u>SPA2EG</u>				
C	ARSON 2D	2300 N NORMANDIE ST	9/7/2021	P2
C	BURGLARY 1D FROM RESIDENCE	1100 W DALTON AVE	9/9/2021	P2
C	BURGLARY 2D COMMERCIAL	2800 N MONROE ST	9/11/2021	P1
C	BURGLARY 2D COMMERCIAL	800 W SPOFFORD AVE	9/11/2021	P1
C	IBR Purposes Only - Theft From Motor Vehicle	1200 W YORK AVE	9/5/2021	P2
A	RAPE 1D		9/9/2021	P2
C	RESIDENTIAL BURGLARY	1000 W FREDERICK AVE	9/5/2021	P1
C	THEFT 2D FROM BUILDING	2800 N MONROE ST	9/11/2021	P1
C	THEFT 2D FROM MOTOR VEHICLE	2200 N ASH ST	9/6/2021	P2
C	THEFT 2D VEHICLE PARTS AND ACCESSORIES	1800 W NORTHWEST BLVD	9/6/2021	P2
C	THEFT 3D ALL OTHER	800 W NORA AVE	9/7/2021	P2
C	THEFT 3D ALL OTHER	1100 W MANSFIELD AVE	9/9/2021	P2
C	THEFT 3D ALL OTHER	300 W MISSION AVE	9/10/2021	P2
C	THEFT 3D CITY SHOPLIFTING	2500 N MONROE ST	9/8/2021	P1
A	THEFT 3D FROM MOTOR VEHICLE	1200 W YORK AVE	9/5/2021	P2
C	THEFT 3D FROM MOTOR VEHICLE	1500 W KNOX AVE	9/9/2021	P2
C	THEFT 3D VEHICLE PARTS AND ACCESSORIES	700 W KNOX AVE	9/10/2021	P2
C	THEFT 3D VEHICLE PARTS AND ACCESSORIES	2500 N ATLANTIC ST	9/10/2021	P2
C	THEFT OF MOTOR VEHICLE	2800 N ATLANTIC ST	9/6/2021	P2
C	THEFT OF MOTOR VEHICLE	3200 N MONROE ST	9/7/2021	P2
C	THEFT OF MOTOR VEHICLE	1600 W NORTHWEST BLVD	9/7/2021	P1
<u>SPA2RS</u>				
C	BURGLARY 2D GARAGE	200 W BOONE AVE	9/10/2021	P2
C	ROBBERY 2D PERSON	1100 N DIVISION ST	9/9/2021	P1
C	THEFT 2D ALL OTHER	300 W NORTH RIVER DR	9/7/2021	P2
C	THEFT 3D FROM MOTOR VEHICLE	W DEAN AVE / N WASHINGTON ST	9/5/2021	P2
C	THEFT 3D FROM MOTOR VEHICLE	300 W NORTH RIVER DR	9/6/2021	
A	THEFT OF MOTOR VEHICLE	W DEAN AVE / N WASHINGTON ST	9/5/2021	P2
<u>SPA2WC</u>				
C	ARSON 2D	1400 N MAPLE ST	9/8/2021	P2
C	RAPE OF A CHILD 1D		9/10/2021	P1
C	RESIDENTIAL BURGLARY	2100 W OHIO AVE	9/5/2021	P1
A	RESIDENTIAL BURGLARY	1300 N HOLLIS ST	9/7/2021	P1
C	THEFT 2D ALL OTHER	1300 W NORA AVE	9/9/2021	P2
C	THEFT 2D FROM BUILDING	1400 W MALLON AVE	9/10/2021	P1
C	THEFT 3D ALL OTHER	900 N SUMMIT BLVD	9/10/2021	
C	THEFT 3D FROM BUILDING	1700 W MALLON AVE	9/10/2021	P2

For protection of victim privacy, the entire address on sexual assault crimes has been redacted.

A/C	Offense Statute	Address	Reported Date	Dist
C	THEFT 3D FROM MOTOR VEHICLE	2000 W COLLEGE AVE	9/5/2021	P2
C	VEHICULAR ASSAULT	1700 W MALLON AVE	9/10/2021	P1
<u>SPA2WH</u>				
C	ASSAULT 2D	1900 N HOLY NAMES CT	9/8/2021	P1

POLICE SUMMARY - Ending: Saturday, September 11, 2021



NE - Neva-Wood District (P3)

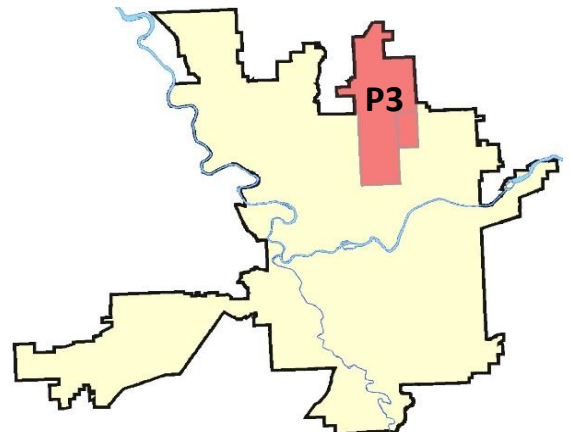
Preliminary IBR Counts

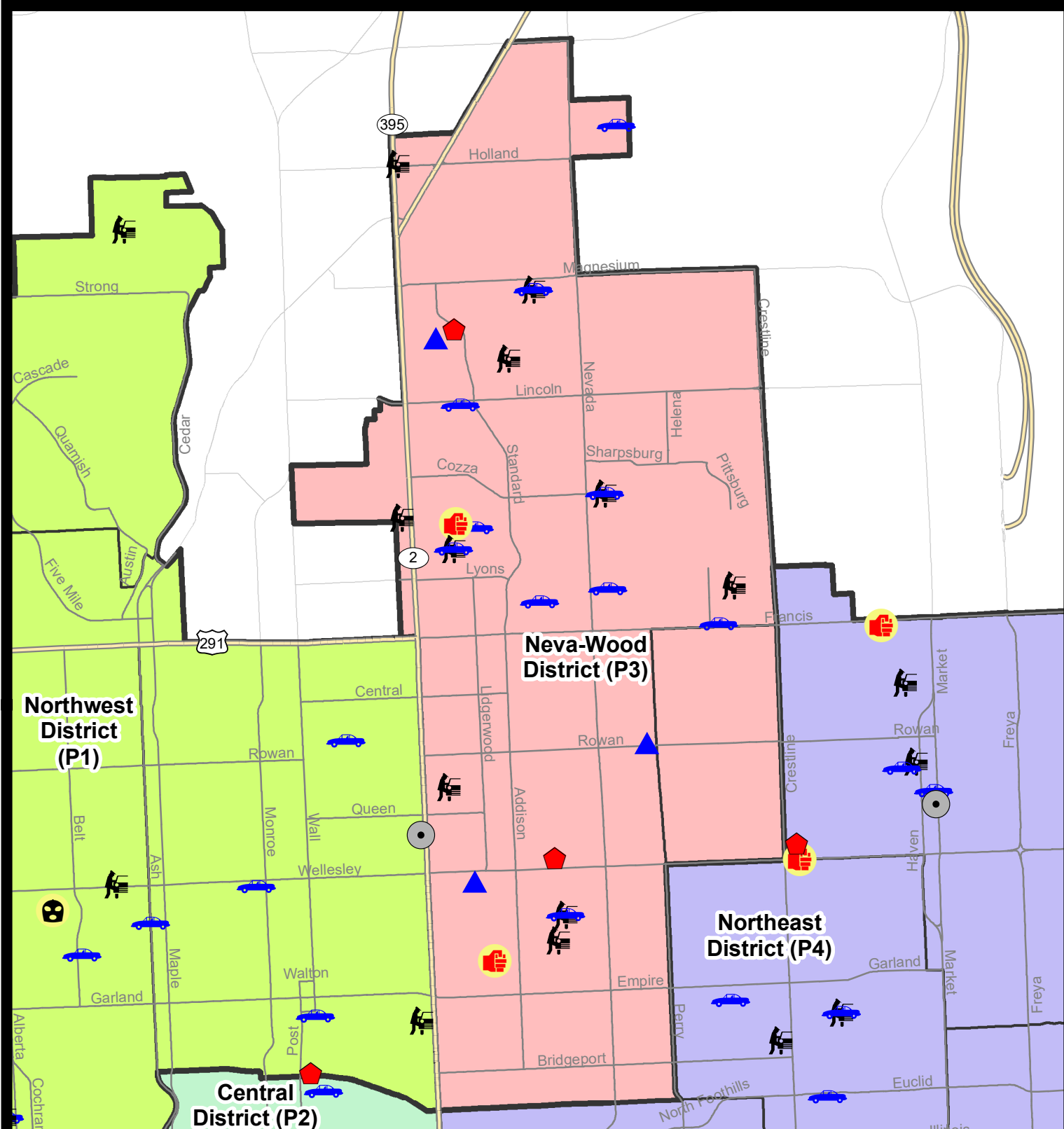
NIBRS Categories (Part 1 Selected)		7 Day Comparison			28 Day Comparison			YTD Comparison		
		Current	Prior	Percent	Current	Prior	Percent	Current	Prior	Percent
Violent	Criminal Homicide	0	0		0	0		2	3	-33.33%
	Rape	0	0		2	1	100.00%	30	20	50.00%
	Robbery - Commercial	0	0		2	3	-33.33%	13	23	-43.48%
	Robbery - Person	0	0		2	2	0.00%	20	20	0.00%
	Aggravated Assault - Non DV	3	1	200.00%	9	5	80.00%	58	51	13.73%
	Aggravated Assault - DV	2	1	100.00%	5	6	-16.67%	46	36	27.78%
Violent Total:		5	2	150.00%	20	17	17.65%	169	153	10.46%
Property	Burglary - Residential	6	2	200.00%	13	14	-7.14%	82	92	-10.87%
	Burglary Garage	2	3	-33.33%	5	8	-37.50%	52	77	-32.47%
	Burglary Commercial	3	0		10	7	42.86%	62	64	-3.13%
	Larceny	35	39	-10.26%	154	146	5.48%	1305	1382	-5.57%
	Vehicle Theft	8	11	-27.27%	29	21	38.10%	117	156	-25.00%
	Arson	0	0		2	2	0.00%	10	8	25.00%
Property Total:		54	55	-1.82%	213	198	7.58%	1628	1779	-8.49%
Preliminary Part 1 Crime Totals:		59	57	3.51%	233	215	8.37%	1797	1932	-6.99%
Current 7 Day Period:		9/5/2021 - 9/11/2021			Prior 7 Day Period:		8/29/2021 - 9/4/2021			
Current 28 Day Period:		8/15/2021 - 9/11/2021			Prior 28 Day Period:		7/18/2021 - 8/14/2021			
Current YTD Day Period:		1/1/2021 - 9/11/2021			Prior YTD Period:		1/1/2020 - 9/11/2020			

Prepared by SPD Crime Analysis Office - Monday, September 13, 2021

NOTE: SPD moved from UCR to the NIBRS reporting standard on 10/4/16 following the transition to a new RMS System. [Numbers on CompStat reports prior to this date should not be used as a comparison to those on this report.](#) Additional info on these reporting standards can be found on the FBI website: <https://ucr.fbi.gov/nibrs-overview>

This chart represents Preliminary counts of selected crime categories from Police Case Reports. Full statistical analysis to determine the confidence level of this data has not been performed. The % change columns on the preliminary counts differ from the percentage change on the NIBRS crime report, sometimes significantly. The CompStat report is designed for operational use and includes only selected NIBRS categories and coding less complex than full NIBRS rules. Official statistics for these and other NIBRS categories can be found on WASPC & FBI websites once available.





City of Spokane
Neva-Wood District (P3)
Selected Crime Codes
2021-08-29 to 2021-09-04
 Prepared By:
Crime Analysis Unit
Spokane Police Department

Legend

NIBRS Events

Criminal Homicide	Robbery Person	Burglary Commercial
Rape	Aggravated Assault	Vehicle Prowling
Robbery Commercial	Burglary Residential	Vehicle Theft
	Burglary Garage	Arson

For Additional Information on Incidents pertaining to an Area, Trend, or Pattern Contact Information Analysis

0 0.2 0.4 0.8 Miles

Geographic Information System

THIS IS NOT A LEGAL DOCUMENT. The information shown on this map is compiled from various sources and is subject to constant revision. Information shown on this map should not be used to determine the location of facilities in relationship to property lines, section lines, streets, etc.

Sunday - Saturday

9/5/2021 TO 9/11/2021

NE - Neva-Wood District (P3)



<u>A/C</u>	<u>Offense Statute</u>	<u>Address</u>	<u>Reported Date</u>	<u>Dist</u>
<u>SPB3NL</u>				
C	ASSAULT 1D	0 E PINE RIDGE CT	9/5/2021	P2
C	ASSAULT 1D	1000 E FRANCIS AVE	9/8/2021	P4
C	ASSAULT 2D	8800 N COLTON ST	9/6/2021	P3
C	ASSAULT 3D WEAPON OR NEGLIGENT INJURY	N DIVISION ST / E DALKE AVE	9/7/2021	P3
A	BURGLARY 1D FROM RESIDENCE	900 E PRINCETON AVE	9/6/2021	P4
C	BURGLARY 1D FROM RESIDENCE	6100 N ADDISON ST	9/11/2021	P3
C	BURGLARY 2D COMMERCIAL	500 E HOLLAND AVE	9/7/2021	P4
A	BURGLARY 2D COMMERCIAL	10100 N NEWPORT HWY	9/9/2021	P3
C	BURGLARY 2D COMMERCIAL	9700 N NEWPORT HWY	9/9/2021	P4
C	BURGLARY 2D GARAGE	8400 N NEVADA ST	9/7/2021	P2
C	BURGLARY 2D GARAGE	8300 N COLTON PL	9/9/2021	P4
C	HARASSMENT FELONY WEAPON INVOLVED	900 E GORDON AVE	9/8/2021	P4
C	RESIDENTIAL BURGLARY	1700 E LINCOLN RD	9/7/2021	P4
C	RESIDENTIAL BURGLARY	1000 E LIBERTY AVE	9/9/2021	P3
C	RESIDENTIAL BURGLARY	900 E SITKA AVE	9/11/2021	P4
C	RESIDENTIAL BURGLARY	500 E LONGFELLOW AVE	9/11/2021	P4
C	THEFT 1D ALL OTHER	6600 N DIVISION ST	9/6/2021	P3
C	THEFT 2D ALL OTHER	500 E DALKE AVE	9/6/2021	P3
C	THEFT 2D ALL OTHER	6100 N MAYFAIR ST	9/7/2021	P3
C	THEFT 2D ALL OTHER	300 E ROWAN AVE	9/7/2021	P2
C	THEFT 2D FROM BUILDING	1700 E LINCOLN RD	9/7/2021	P4
C	THEFT 2D FROM BUILDING	900 E EMPIRE AVE	9/9/2021	P2
C	THEFT 2D FROM MOTOR VEHICLE	1100 E EVERETT AVE	9/9/2021	P3
C	THEFT 2D FROM MOTOR VEHICLE	E LIBERTY AVE / N MORTON ST	9/10/2021	P3
C	THEFT 2D SHOPLIFTING	5500 N DIVISION ST	9/6/2021	P3
C	THEFT 2D SHOPLIFTING	4700 N DIVISION ST	9/7/2021	P3
C	THEFT 2D SHOPLIFTING	4700 N DIVISION ST	9/7/2021	P3
C	THEFT 2D VEHICLE PARTS AND ACCESSORIES	4700 N NEVADA ST	9/5/2021	P4
C	THEFT 3D ALL OTHER	1100 E LACROSSE AVE	9/8/2021	P2
C	THEFT 3D ALL OTHER	5800 N DIVISION ST	9/9/2021	P3
C	THEFT 3D CITY SHOPLIFTING	6700 N DIVISION ST	9/7/2021	P3
C	THEFT 3D FROM BUILDING	900 E WELLESLEY AVE	9/5/2021	P3
C	THEFT 3D FROM BUILDING	6200 N LIDGERWOOD ST	9/6/2021	P3
C	THEFT 3D FROM BUILDING	500 E HOLLAND AVE	9/7/2021	P4
C	THEFT 3D FROM BUILDING	6100 N ADDISON ST	9/11/2021	P3
C	THEFT 3D FROM MOTOR VEHICLE	4700 N DIVISION ST	9/5/2021	P3
C	THEFT 3D FROM MOTOR VEHICLE	8400 N NEVADA ST	9/8/2021	P3
C	THEFT 3D FROM MOTOR VEHICLE	1000 E COZZA DR	9/10/2021	P3

For protection of victim privacy, the entire address on sexual assault crimes has been redacted.

A/C	Offense Statute	Address	Reported Date	Dist
C	THEFT 3D FROM MOTOR VEHICLE	7800 N MORTON ST	9/11/2021	P3
C	THEFT 3D SHOPLIFTING	9100 N NEWPORT HWY	9/7/2021	P3
C	THEFT 3D SHOPLIFTING	9100 N NEWPORT HWY	9/8/2021	P3
C	THEFT 3D SHOPLIFTING	7700 N DIVISION ST	9/10/2021	P2
C	THEFT 3D SHOPLIFTING	9100 N NEWPORT HWY	9/11/2021	P3
C	THEFT 3D SHOPLIFTING	9100 N NEWPORT HWY	9/11/2021	P3
C	THEFT 3D VEHICLE PARTS AND ACCESSORIES	200 E HERROY AVE	9/7/2021	P3
C	THEFT 3D VEHICLE PARTS AND ACCESSORIES	500 E QUEEN AVE	9/9/2021	P3
C	THEFT 3D VEHICLE PARTS AND ACCESSORIES	1200 E LONGFELLOW AVE	9/10/2021	P4
C	THEFT 3D VEHICLE PARTS AND ACCESSORIES	N MAGNOLIA ST / N PITTSBURG ST	9/11/2021	P3
C	THEFT OF A FIREARM ALL OTHER LOCATIONS	9200 N COLTON ST	9/5/2021	P3
C	THEFT OF A FIREARM FROM BUILDING	1200 E ROWAN AVE	9/9/2021	P3
C	THEFT OF A FIREARM FROM MOTOR VEHICLE	6000 N LIDGERWOOD ST	9/10/2021	P3
C	THEFT OF MOTOR VEHICLE	900 E SITKA AVE	9/5/2021	P4
C	THEFT OF MOTOR VEHICLE	500 E COZZA DR	9/6/2021	P4
C	THEFT OF MOTOR VEHICLE	900 E SHARPSBURG AVE	9/9/2021	P4
C	THEFT OF MOTOR VEHICLE	1200 E LONGFELLOW AVE	9/10/2021	P4
C	THEFT OF MOTOR VEHICLE	7000 N DIVISION ST	9/11/2021	P3
C	THEFT OF MOTOR VEHICLE	500 E NEBRASKA AVE	9/11/2021	P2
C	THEFT OF MOTOR VEHICLE	600 E HOUSTON AVE	9/11/2021	P3
SPB3WH				
C	THEFT OF MOTOR VEHICLE	1600 E ROWAN AVE	9/7/2021	P4

POLICE SUMMARY - Ending: Saturday, September 11, 2021



NE - Northeast District (P4)

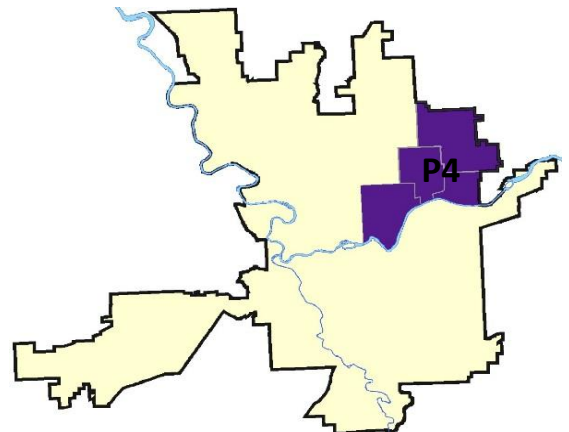
Preliminary IBR Counts

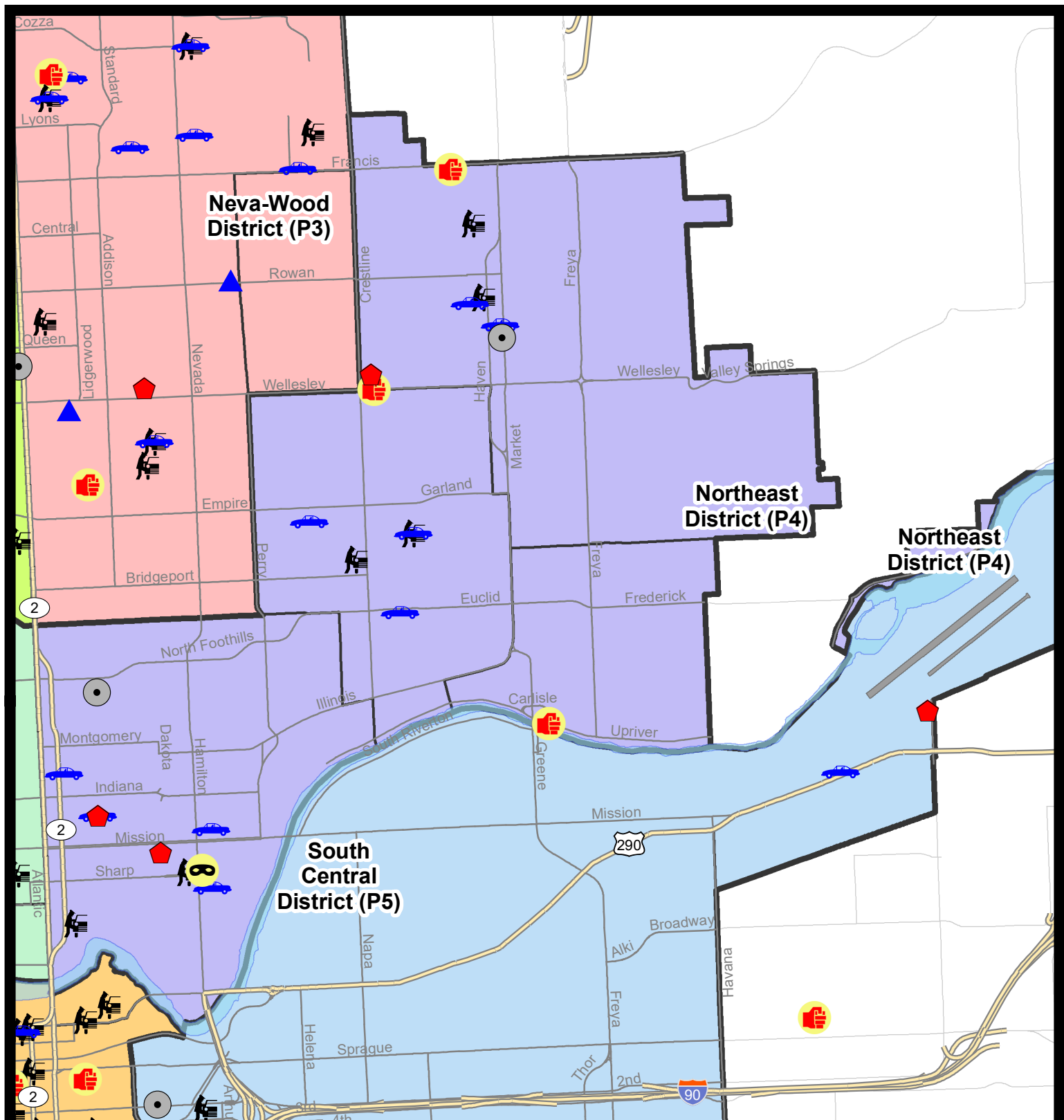
NIBRS Categories (Part 1 Selected)		7 Day Comparison			28 Day Comparison			YTD Comparison		
		Current	Prior	Percent	Current	Prior	Percent	Current	Prior	Percent
Violent	Criminal Homicide	0	0		0	1	-100.00%	1	3	-66.67%
	Rape	2	0		4	1	300.00%	27	20	35.00%
	Robbery - Commercial	0	0		0	0		5	4	25.00%
	Robbery - Person	2	1	100.00%	3	5	-40.00%	26	20	30.00%
	Aggravated Assault - Non DV	5	1	400.00%	9	9	0.00%	54	59	-8.47%
	Aggravated Assault - DV	1	3	-66.67%	5	3	66.67%	37	30	23.33%
Violent Total:		10	5	100.00%	21	19	10.53%	150	136	10.29%
Property	Burglary - Residential	2	3	-33.33%	12	9	33.33%	93	93	0.00%
	Burglary Garage	1	0		3	7	-57.14%	40	54	-25.93%
	Burglary Commercial	0	2	-100.00%	2	10	-80.00%	41	37	10.81%
	Larceny	9	21	-57.14%	74	90	-17.78%	759	882	-13.95%
	Vehicle Theft	2	7	-71.43%	24	18	33.33%	139	146	-4.79%
	Arson	0	0		3	1	200.00%	15	14	7.14%
Property Total:		14	33	-57.58%	118	135	-12.59%	1087	1226	-11.34%
Preliminary Part 1 Crime Totals:		24	38	-36.84%	139	154	-9.74%	1237	1362	-9.18%
Current 7 Day Period:		9/5/2021 - 9/11/2021			Prior 7 Day Period:		8/29/2021 - 9/4/2021			
Current 28 Day Period:		8/15/2021 - 9/11/2021			Prior 28 Day Period:		7/18/2021 - 8/14/2021			
Current YTD Day Period:		1/1/2021 - 9/11/2021			Prior YTD Period:		1/1/2020 - 9/11/2020			

Prepared by SPD Crime Analysis Office - Monday, September 13, 2021

NOTE: SPD moved from UCR to the NIBRS reporting standard on 10/4/16 following the transition to a new RMS System. [Numbers on CompStat reports prior to this date should not be used as a comparison to those on this report.](#) Additional info on these reporting standards can be found on the FBI website: <https://ucr.fbi.gov/nibrs-overview>

This chart represents Preliminary counts of selected crime categories from Police Case Reports. Full statistical analysis to determine the confidence level of this data has not been performed. The % change columns on the preliminary counts differ from the percentage change on the NIBRS crime report, sometimes significantly. The CompStat report is designed for operational use and includes only selected NIBRS categories and coding less complex than full NIBRS rules. Official statistics for these and other NIBRS categories can be found on WASPC & FBI websites once available.





City of Spokane

Northeast District (P4)

Selected Crime Codes

2021-08-29 to 2021-09-04

Prepared By:
Crime Analysis Unit
Spokane Police Department

Legend

NIBRS Events



Criminal Homicide



Rape



Robbery Commercial



Robbery Person



Aggravated Assault



Burglary Residential



Burglary Garage



Burglary Commercial



Vehicle Prowling



Vehicle Theft



Arson



Cases Represent LERMS Crime Codes
Points may indicate multiple events
Note: Veh Prowl is only Larceny displayed

For Additional Information on
Incidents pertaining to an
Area, Trend, or Pattern
Contact Information Analysis

0 0.2 0.4 0.8 Miles



THIS IS NOT A LEGAL DOCUMENT.
The information shown on this map is compiled
from various sources and is subject to constant
revision. Information shown on this map should
not be used to determine the location of facilities
in relationship to property lines, section lines,
streets, etc.

Sunday - Saturday

9/5/2021 TO 9/11/2021

NE - Northeast District (P4)



<u>A/C</u>	<u>Offense Statute</u>	<u>Address</u>	<u>Reported Date</u>	<u>Dist</u>
<u>SPB4BE</u>				
A	BURGLARY 2D GARAGE	1800 E EMPIRE AVE	9/8/2021	P4
C	THEFT 3D CITY ALL OTHER	4100 N CRESTLINE ST	9/9/2021	P4
<u>SPB4HI</u>				
C	ASSAULT 2D	5000 N COOK ST	9/8/2021	P2
C	ASSAULT 2D	2900 E WABASH AVE	9/10/2021	P4
C	ASSAULT 2D	5000 N NELSON ST	9/10/2021	P2
C	ASSAULT 2D	5700 N HAVEN ST	9/11/2021	P4
C	RAPE 2D		9/10/2021	P4
C	RAPE 3D		9/10/2021	P4
C	TAKING MOTOR VEHICLE WITHOUT PERMISSION 2D	N FREYA ST / E BROAD AVE	9/10/2021	P4
<u>SPB4LO</u>				
C	DRIVE BY SHOOTING	1600 N HAMILTON ST	9/6/2021	P4
C	DRIVE BY SHOOTING	200 E EUCLID AVE	9/11/2021	P2
C	RESIDENTIAL BURGLARY	700 E EUCLID AVE	9/9/2021	P2
C	RESIDENTIAL BURGLARY	1100 E MONTGOMERY AVE	9/10/2021	P2
A	ROBBERY 1D PERSON	100 E NORA AVE	9/8/2021	P2
C	ROBBERY 2D PERSON	1200 E MISSION AVE	9/5/2021	P4
C	THEFT 1D FROM BUILDING	1100 N DIVISION ST	9/8/2021	P2
C	THEFT 2D ALL OTHER	1000 N DIVISION ST	9/7/2021	P4
C	THEFT 2D ALL OTHER	600 E SHARP AVE	9/8/2021	
C	THEFT 2D FROM MOTOR VEHICLE	N PEARL ST / E SHARP AVE	9/9/2021	P4
C	THEFT 3D FROM MOTOR VEHICLE	N COLUMBUS ST / E CATALDO AVE	9/8/2021	
C	THEFT 3D FROM MOTOR VEHICLE	800 N PEARL ST	9/11/2021	
C	THEFT 3D SHOPLIFTING	900 E SHARP AVE	9/7/2021	P4
A	THEFT 3D VEHICLE PARTS AND ACCESSORIES	E NORTH FOOTHILLS DR / N PITTSBURG S	9/7/2021	P4
C	THEFT OF MOTOR VEHICLE	400 E SINTO AVE	9/6/2021	P3

SPOKANE POLICE DEPARTMENT



SOUTH **Police Service Area**

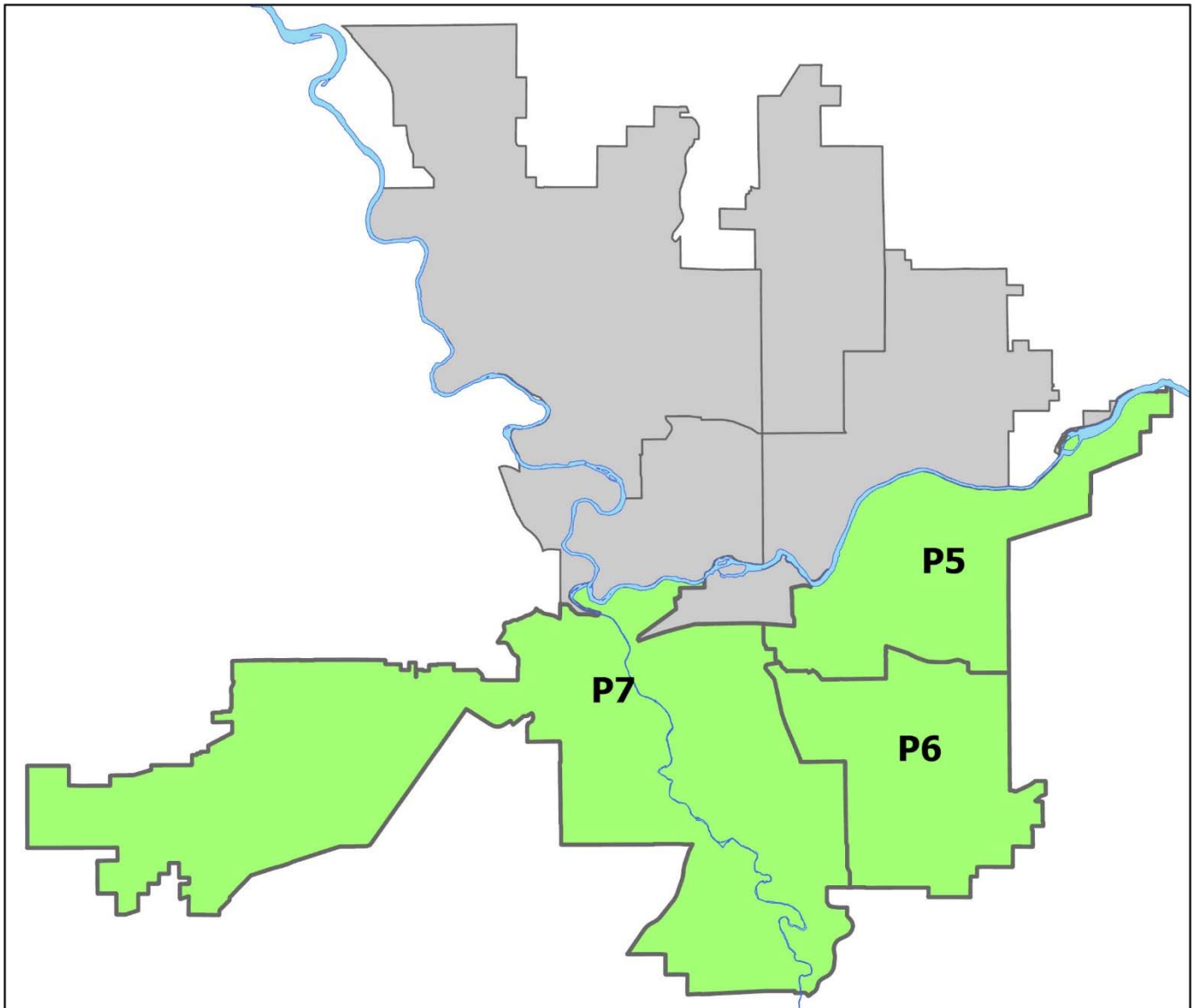
PSA Commander

Captain Brad Arleth

South Central District (P5)

Southeast District (P6)

Southwest District (P7)



POLICE SUMMARY - Ending: Saturday, September 11, 2021

SOUTH PRECINCT (P5, P6, and P7)



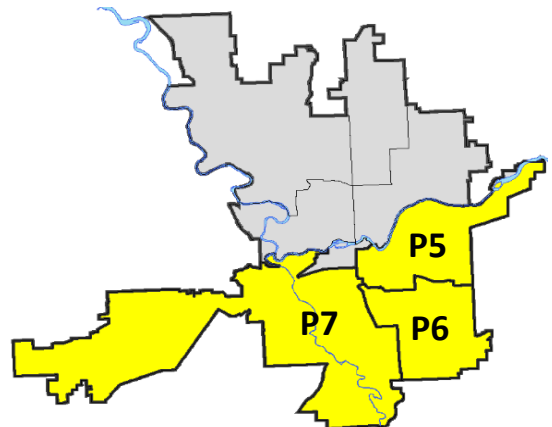
Preliminary IBR Counts

NIBRS Categories (Part 1 Selected)		7 Day Comparison			28 Day Comparison			YTD Comparison		
		Current	Prior	Percent	Current	Prior	Percent	Current	Prior	Percent
Violent	Criminal Homicide	0	0		0	0		2	3	-33.33%
	Rape	3	3	0.00%	6	7	-14.29%	55	47	17.02%
	Robbery - Commercial	0	0		1	1	0.00%	7	7	0.00%
	Robbery - Person	0	1	-100.00%	1	3	-66.67%	27	39	-30.77%
	Aggravated Assault - Non DV	1	1	0.00%	9	13	-30.77%	98	86	13.95%
	Aggravated Assault - DV	3	3	0.00%	15	11	36.36%	90	69	30.43%
Violent Total:		7	8	-12.50%	32	35	-8.57%	279	251	11.16%
Property	Burglary - Residential	3	3	0.00%	15	26	-42.31%	158	209	-24.40%
	Burglary Garage	1	0		7	10	-30.00%	96	154	-37.66%
	Burglary Commercial	4	3	33.33%	14	7	100.00%	82	107	-23.36%
	Larceny	51	43	18.60%	197	172	14.53%	1588	1985	-20.00%
	Vehicle Theft	10	11	-9.09%	30	30	0.00%	226	266	-15.04%
	Arson	0	0		2	0		21	24	-12.50%
Property Total:		69	60	15.00%	265	245	8.16%	2171	2745	-20.91%
Preliminary Part 1 Crime Totals:		76	68	11.76%	297	280	6.07%	2450	2996	-18.22%
Current 7 Day Period:		9/5/2021 - 9/11/2021			Prior 7 Day Period:		8/29/2021 - 9/4/2021			
Current 28 Day Period:		8/15/2021 - 9/11/2021			Prior 28 Day Period:		7/18/2021 - 8/14/2021			
Current YTD Day Period:		1/1/2021 - 9/11/2021			Prior YTD Period:		1/1/2020 - 9/11/2020			

Prepared by SPD Crime Analysis Office - Monday, September 13, 2021

NOTE: SPD moved from UCR to the NIBRS reporting standard on 10/4/16 following the transition to a new RMS System. [Numbers on CompStat reports prior to this date should not be used as a comparison to those on this report.](#) Additional info on these reporting standards can be found on the FBI website: <https://ucr.fbi.gov/nibrs-overview>

This chart represents Preliminary counts of selected crime categories from Police Case Reports. Full statistical analysis to determine the confidence level of this data has not been performed. The % change columns on the preliminary counts differ from the percentage change on the NIBRS crime report, sometimes significantly. The CompStat report is designed for operational use and includes only selected NIBRS categories and coding less complex than full NIBRS rules. Official statistics for these and other NIBRS categories can be found on WASPC & FBI websites once available.



POLICE SUMMARY - Ending: Saturday, September 11, 2021



SE - South Central District (P5)

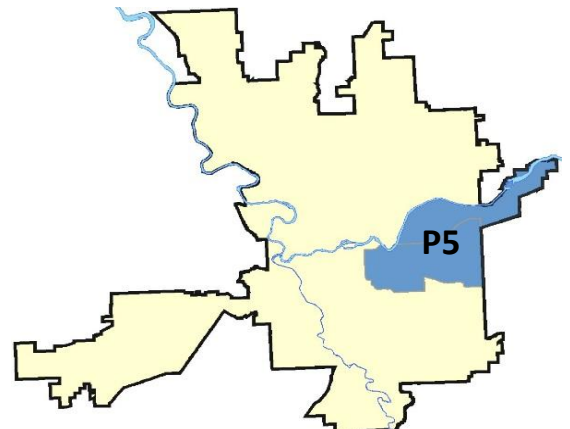
Preliminary IBR Counts

NIBRS Categories (Part 1 Selected)		7 Day Comparison			28 Day Comparison			YTD Comparison		
		Current	Prior	Percent	Current	Prior	Percent	Current	Prior	Percent
Violent	Criminal Homicide	0	0		0	0		0	1	-100.00%
	Rape	1	1	0.00%	2	5	-60.00%	26	16	62.50%
	Robbery - Commercial	0	0		0	1	-100.00%	3	1	200.00%
	Robbery - Person	0	1	-100.00%	1	2	-50.00%	14	15	-6.67%
	Aggravated Assault - Non DV	0	1	-100.00%	5	7	-28.57%	51	40	27.50%
	Aggravated Assault - DV	1	1	0.00%	5	7	-28.57%	40	34	17.65%
Violent Total:		2	4	-50.00%	13	22	-40.91%	134	107	25.23%
Property	Burglary - Residential	1	1	0.00%	4	8	-50.00%	47	70	-32.86%
	Burglary Garage	1	0		4	1	300.00%	22	24	-8.33%
	Burglary Commercial	1	1	0.00%	3	2	50.00%	37	52	-28.85%
	Larceny	23	16	43.75%	72	64	12.50%	556	623	-10.75%
	Vehicle Theft	7	1	600.00%	12	12	0.00%	91	106	-14.15%
	Arson	0	0		1	0		11	9	22.22%
Property Total:		33	19	73.68%	96	87	10.34%	764	884	-13.57%
Preliminary Part 1 Crime Totals:		35	23	52.17%	109	109	0.00%	898	991	-9.38%
Current 7 Day Period:		9/5/2021 - 9/11/2021			Prior 7 Day Period:		8/29/2021 - 9/4/2021			
Current 28 Day Period:		8/15/2021 - 9/11/2021			Prior 28 Day Period:		7/18/2021 - 8/14/2021			
Current YTD Day Period:		1/1/2021 - 9/11/2021			Prior YTD Period:		1/1/2020 - 9/11/2020			


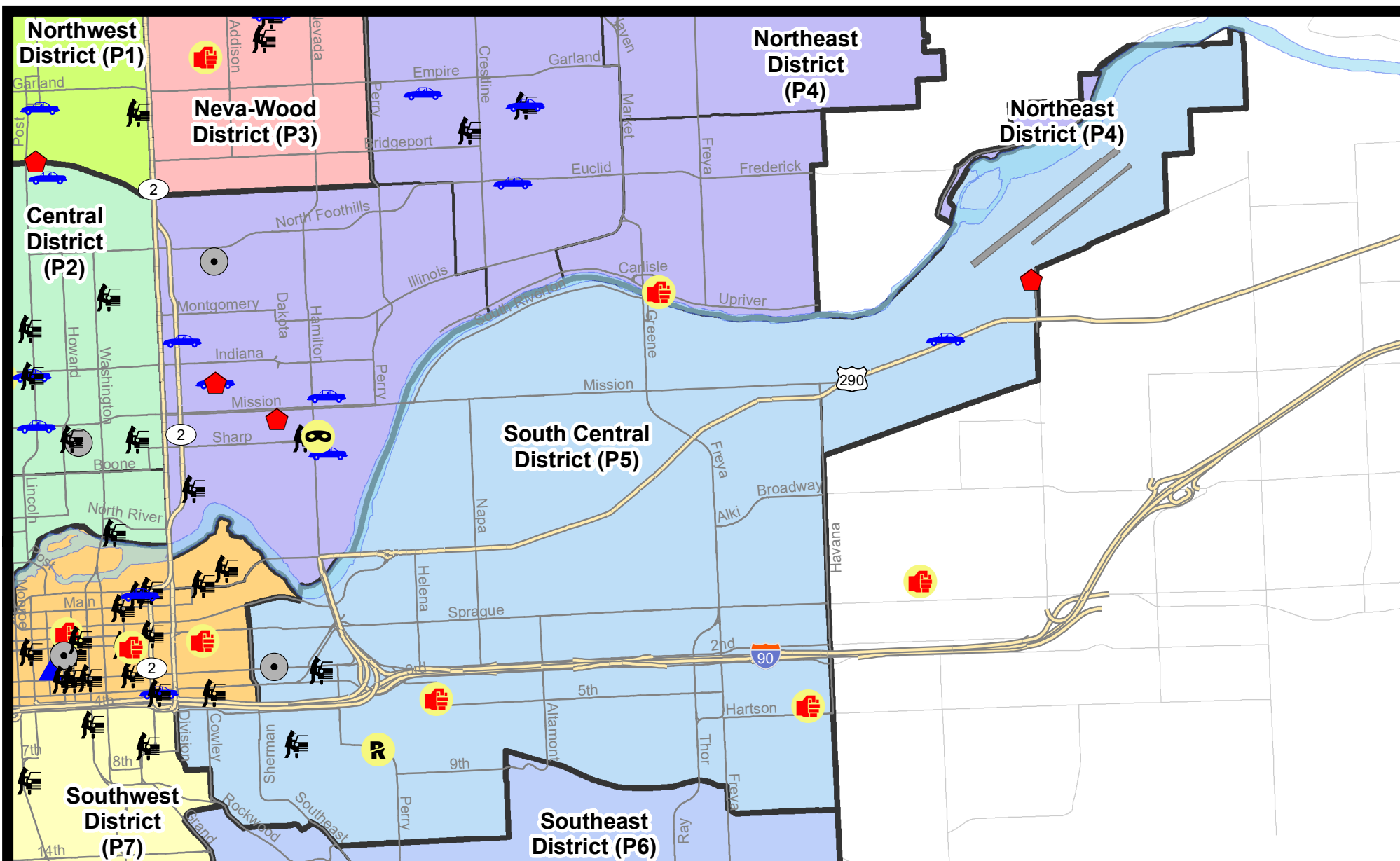
Prepared by SPD Crime Analysis Office - Monday, September 13, 2021

NOTE: SPD moved from UCR to the NIBRS reporting standard on 10/4/16 following the transition to a new RMS System. [Numbers on CompStat reports prior to this date should not be used as a comparison to those on this report.](#) Additional info on these reporting standards can be found on the FBI website: <https://ucr.fbi.gov/nibrs-overview>

This chart represents Preliminary counts of selected crime categories from Police Case Reports. Full statistical analysis to determine the confidence level of this data has not been performed. The % change columns on the preliminary counts differ from the percentage change on the NIBRS crime report, sometimes significantly. The CompStat report is designed for operational use and includes only selected NIBRS categories and coding less complex than full NIBRS rules. Official statistics for these and other NIBRS categories can be found on WASPC & FBI websites once available.



Note: On 2/10/21 a portion of the Police Block SPC5EC became part of the Downtown Precinct (SPD8EC); Consequently activity in P5 will appear lower if compared to printed CompStat reports prior to 2/10/21



City of Spokane
South Central District (P5)
Selected
Crime Types
2021-08-29 to 2021-09-04

Prepared By:
Crime Analysis Unit
Spokane Police Department

Legend

NIBRS Events



Criminal Homicide



Rape



Robbery Commercial



Robbery Person



Aggravated Assault



Burglary Residential



Burglary Garage



Burglary Commercial



Vehicle Prowling



Vehicle Theft



Arson

Cases Represent LERMS Crime Codes
 Points may indicate multiple events
 Note: Veh Prowl is only Larceny category displayed



For Additional Information on Incidents
 pertaining to an Area, Trend, or Pattern
 Contact Information Analysis

0 0.2 0.4 0.6 0.8 1 Miles



THIS IS NOT A LEGAL DOCUMENT:
 The information shown on this map is compiled
 from various sources and is subject to constant
 revision. Information shown on this map should
 not be used to determine the location of facilities
 in relationship to property lines, section lines,
 streets, etc.

Sunday - Saturday

SE - South Central District (P5)

9/5/2021 TO 9/11/2021



<u>A/C</u>	<u>Offense Statute</u>	<u>Address</u>	<u>Reported Date</u>	<u>Dist</u>
C	THEFT 3D VEHICLE PARTS AND ACCESSORIES	E FRONT AVE / N PERRY ST	9/7/2021	P5
<u>SPC5EC</u>				
C	ASSAULT 2D	1400 E HARTSON AVE	9/5/2021	P6
C	BURGLARY 2D COMMERCIAL	3200 E FERRY AVE	9/11/2021	P6
C	BURGLARY 2D GARAGE	1500 E 1ST AVE	9/9/2021	P5
C	THEFT 2D FROM MOTOR VEHICLE	400 S THOR ST	9/11/2021	P5
C	THEFT 2D VEHICLE PARTS AND ACCESSORIES	3300 E TRENT AVE	9/7/2021	P5
C	THEFT 2D VEHICLE PARTS AND ACCESSORIES	3300 E TRENT AVE	9/7/2021	P5
C	THEFT 3D ALL OTHER	4000 E SPRAGUE AVE	9/10/2021	P5
A	THEFT 3D ALL OTHER	2900 E HARTSON AVE	9/10/2021	P5
C	THEFT 3D CITY FROM BUILDING	1500 E 7TH AVE	9/6/2021	P6
C	THEFT 3D CITY SHOPLIFTING	400 S THOR ST	9/8/2021	P6
C	THEFT 3D FROM BUILDING	600 S RICHARD ALLEN CT	9/9/2021	
C	THEFT 3D FROM MOTOR VEHICLE	2200 E RIVERSIDE AVE	9/6/2021	P5
C	THEFT 3D FROM MOTOR VEHICLE	700 S FREYA ST	9/7/2021	P5
C	THEFT 3D SHOPLIFTING	3600 E SPRAGUE AVE	9/8/2021	P5
C	THEFT 3D VEHICLE PARTS AND ACCESSORIES	3200 E TRENT AVE	9/8/2021	P5
C	THEFT OF MOTOR VEHICLE	E 4TH AVE / S MAGNOLIA ST	9/6/2021	P7
C	THEFT OF MOTOR VEHICLE	1000 E 14TH AVE	9/7/2021	P6
C	THEFT OF MOTOR VEHICLE	700 S HATCH ST	9/7/2021	P6
<u>SPC5GP</u>				
C	BURGLARY 1D FROM RESIDENCE	1700 E BOONE AVE	9/8/2021	P6
C	RAPE 2D		9/6/2021	P6
C	THEFT 2D ALL OTHER	5000 E TRENT AVE	9/7/2021	P5
C	THEFT 2D VEHICLE PARTS AND ACCESSORIES	600 N HELENA ST	9/10/2021	P5
C	THEFT 3D ALL OTHER	2100 E SINTO AVE	9/7/2021	P5
C	THEFT 3D ALL OTHER	2100 E CATALDO AVE	9/8/2021	P5
C	THEFT 3D ALL OTHER	2800 E SOUTH CRESCENT AVE	9/5/2021	
C	THEFT 3D FROM MOTOR VEHICLE	2200 E SHARP AVE	9/9/2021	P5
C	THEFT 3D FROM MOTOR VEHICLE	1800 N GREENE ST	9/8/2021	P5
C	THEFT 3D FROM MOTOR VEHICLE	1600 E SOUTH RIVERTON AVE	9/6/2021	
C	THEFT 3D VEHICLE PARTS AND ACCESSORIES	1600 E SOUTH RIVERTON AVE	9/7/2021	P5
C	THEFT 3D VEHICLE PARTS AND ACCESSORIES	2800 E SHARP AVE	9/11/2021	P5
C	THEFT OF MOTOR VEHICLE	5000 E TRENT AVE	9/7/2021	P5
C	THEFT OF MOTOR VEHICLE	2200 E DESMET AVE	9/7/2021	P6
A	THEFT OF MOTOR VEHICLE	2100 E SINTO AVE	9/8/2021	P5
C	THEFT OF MOTOR VEHICLE	1300 N SMITH ST	9/9/2021	P6

For protection of victim privacy, the entire address on sexual assault crimes has been redacted.

POLICE SUMMARY - Ending: Saturday, September 11, 2021



SE - Southeast District (P6)

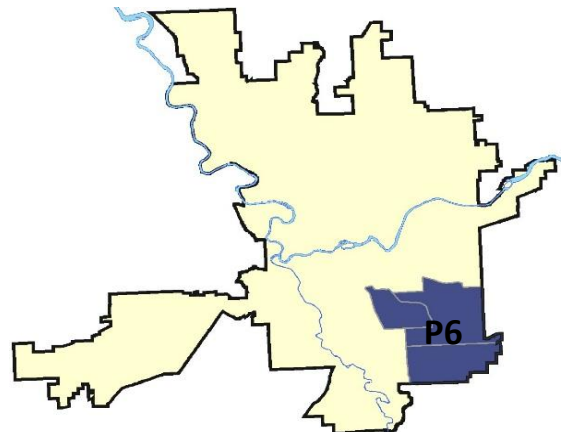
Preliminary IBR Counts

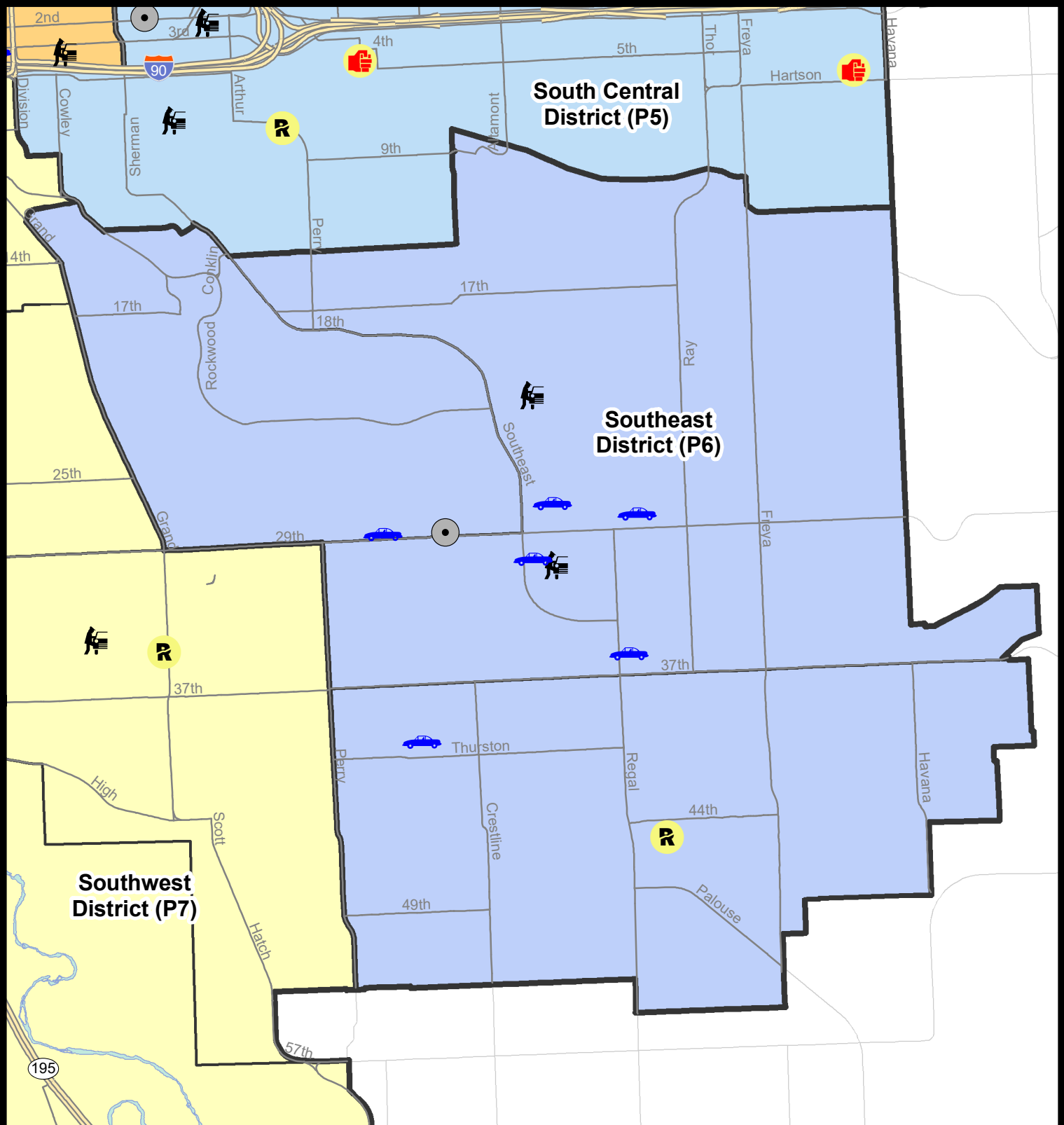
NIBRS Categories (Part 1 Selected)		7 Day Comparison			28 Day Comparison			YTD Comparison		
		Current	Prior	Percent	Current	Prior	Percent	Current	Prior	Percent
Violent	Criminal Homicide	0	0		0	0		0	1	-100.00%
	Rape	0	1	-100.00%	1	0		6	9	-33.33%
	Robbery - Commercial	0	0		0	0		1	4	-75.00%
	Robbery - Person	0	0		0	0		3	5	-40.00%
	Aggravated Assault - Non DV	1	0		2	2	0.00%	12	9	33.33%
	Aggravated Assault - DV	2	0		2	1	100.00%	14	14	0.00%
Violent Total:		3	1	200.00%	5	3	66.67%	36	42	-14.29%
Property	Burglary - Residential	0	0		1	9	-88.89%	41	49	-16.33%
	Burglary Garage	0	0		2	3	-33.33%	30	68	-55.88%
	Burglary Commercial	3	1	200.00%	5	1	400.00%	12	14	-14.29%
	Larceny	13	8	62.50%	46	35	31.43%	345	428	-19.39%
	Vehicle Theft	2	6	-66.67%	10	6	66.67%	43	49	-12.24%
	Arson	0	0		0	0		4	5	-20.00%
Property Total:		18	15	20.00%	64	54	18.52%	475	613	-22.51%
Preliminary Part 1 Crime Totals:		21	16	31.25%	69	57	21.05%	511	655	-21.98%
Current 7 Day Period:		9/5/2021 - 9/11/2021			Prior 7 Day Period:		8/29/2021 - 9/4/2021			
Current 28 Day Period:		8/15/2021 - 9/11/2021			Prior 28 Day Period:		7/18/2021 - 8/14/2021			
Current YTD Day Period:		1/1/2021 - 9/11/2021			Prior YTD Period:		1/1/2020 - 9/11/2020			

Prepared by SPD Crime Analysis Office - Monday, September 13, 2021

NOTE: SPD moved from UCR to the NIBRS reporting standard on 10/4/16 following the transition to a new RMS System. [Numbers on CompStat reports prior to this date should not be used as a comparison to those on this report.](#) Additional info on these reporting standards can be found on the FBI website: <https://ucr.fbi.gov/nibrs-overview>

This chart represents Preliminary counts of selected crime categories from Police Case Reports. Full statistical analysis to determine the confidence level of this data has not been performed. The % change columns on the preliminary counts differ from the percentage change on the NIBRS crime report, sometimes significantly. The CompStat report is designed for operational use and includes only selected NIBRS categories and coding less complex than full NIBRS rules. Official statistics for these and other NIBRS categories can be found on WASPC & FBI websites once available.





City of Spokane
Southeast District (P6)
Selected Crime Codes
2021-08-29 to 2021-09-04
 Prepared By:
Crime Analysis Unit
Spokane Police Department

Legend

NIBRS Events

Criminal Homicide	Robbery Person	Burglary Commercial
Rape	Aggravated Assault	Vehicle Prowling
Robbery Commercial	Burglary Residential	Vehicle Theft
	Burglary Garage	Arson

For Additional Information on Incidents pertaining to an Area, Trend, or Pattern Contact Information Analysis

*Cases Represent LERMS Crime Codes
 Points may indicate multiple events
 Note: Veh Prowl is only Larceny displayed*

0 0.15 0.3 0.6 Miles

THIS IS NOT A LEGAL DOCUMENT:
 The information shown on this map is compiled from various sources and is subject to constant revision. Information shown on this map should not be used to determine the location of facilities in relationship to property lines, section lines, streets, etc.

Sunday - Saturday

SE - Southeast District (P6)

9/5/2021 TO 9/11/2021



<u>A/C</u>	<u>Offense Statute</u>	<u>Address</u>	<u>Reported Date</u>	<u>Dist</u>
<u>SPC6LH</u>				
C	ASSAULT 2D	3200 E 36TH AVE	9/6/2021	P6
C	BURGLARY 2D COMMERCIAL	2200 E 29TH AVE	9/11/2021	P6
C	BURGLARY 2D COMMERCIAL	2500 E 29TH AVE	9/11/2021	P6
C	IBR Purposes Only - Aggravated Assault	4100 E 32ND AVE	9/8/2021	P6
C	THEFT 3D FROM BUILDING	3000 E 30TH AVE	9/11/2021	
C	THEFT 3D FROM MOTOR VEHICLE	1200 E 15TH AVE	9/7/2021	P6
C	THEFT 3D FROM MOTOR VEHICLE	1500 S PERRY ST	9/7/2021	P6
A	THEFT 3D FROM MOTOR VEHICLE	3700 E 22ND AVE	9/9/2021	P6
C	THEFT OF MOTOR VEHICLE	3200 S REGAL ST	9/11/2021	P6
<u>SPC6RW</u>				
C	BURGLARY 2D COMMERCIAL	2000 E 29TH AVE	9/11/2021	P6
C	MAIL THEFT	2100 E CHERRYTREE LN	9/8/2021	P6
C	MAIL THEFT	2100 S SHERMAN ST	9/9/2021	P6
C	THEFT 2D FROM MOTOR VEHICLE	1600 S CONKLIN ST	9/7/2021	P6
C	THEFT 3D FROM MOTOR VEHICLE	S PERRY ST / E 18TH AVE	9/8/2021	P6
A	THEFT 3D FROM MOTOR VEHICLE	400 E 19TH AVE	9/10/2021	P6
C	THEFT OF MOTOR VEHICLE	1300 E ROCKWOOD BLVD	9/9/2021	P6
<u>SPC6SG</u>				
C	ASSAULT 2D	3000 E 37TH AVE	9/8/2021	P6
C	THEFT 3D ALL OTHER	3200 E 44TH AVE	9/11/2021	P6
C	THEFT 3D ALL OTHER	4300 S ORLANDO CT	9/8/2021	
C	THEFT 3D ALL OTHER	5000 S PALOUSE HWY	9/10/2021	
C	THEFT OF A FIREARM FROM MOTOR VEHICLE	3200 E 55TH AVE	9/5/2021	P6

POLICE SUMMARY - Ending: Saturday, September 11, 2021



SW - Southwest District (P7)

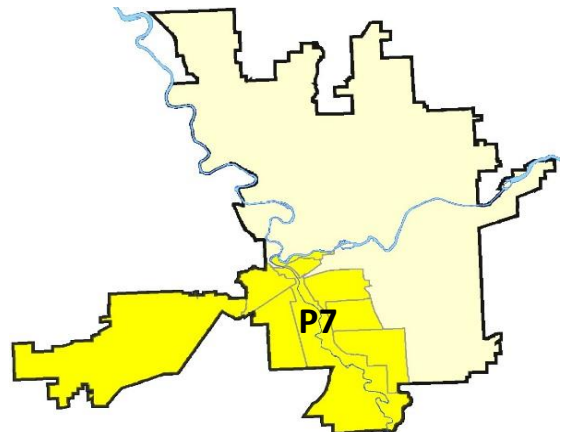
Preliminary IBR Counts

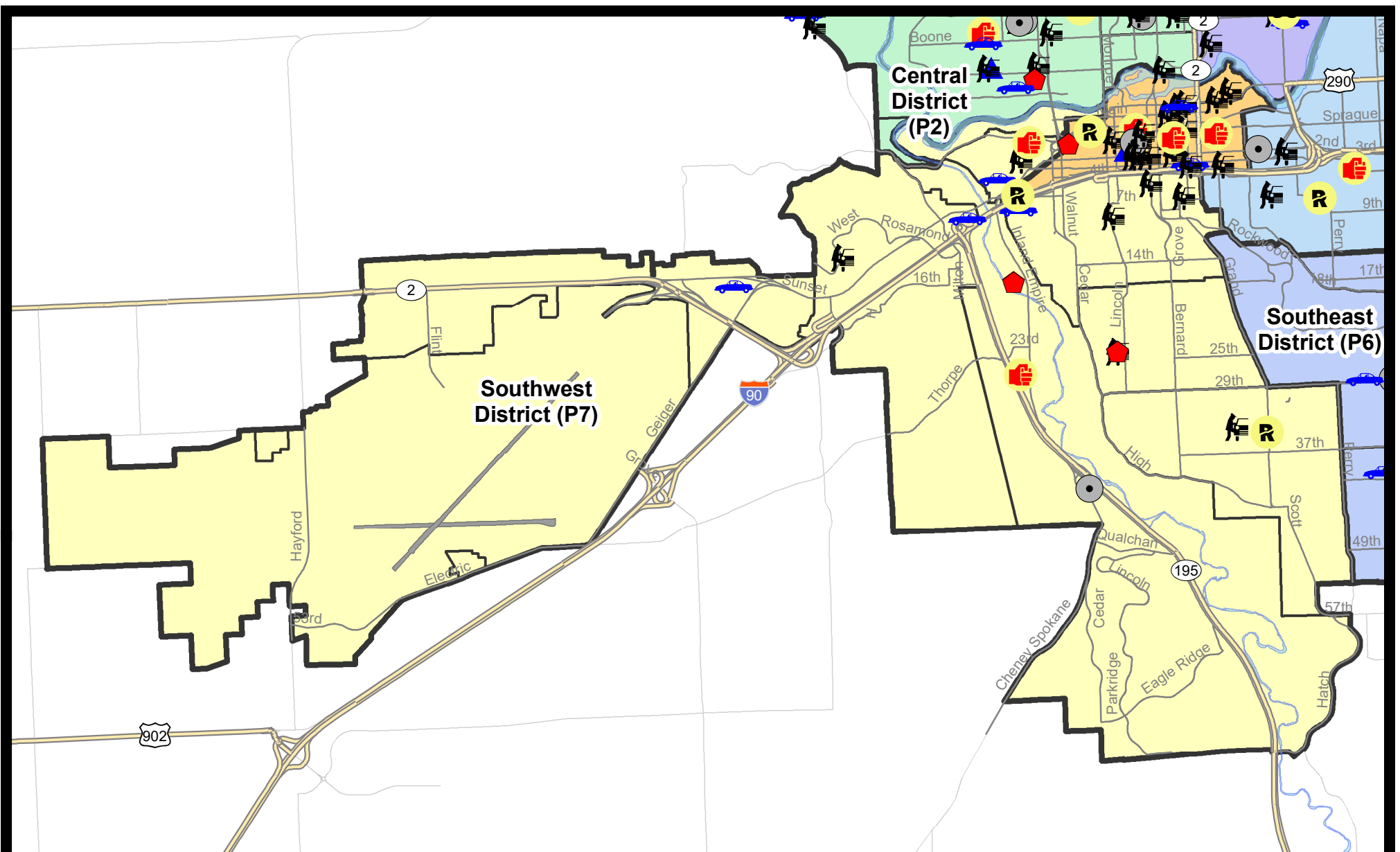
NIBRS Categories (Part 1 Selected)		7 Day Comparison			28 Day Comparison			YTD Comparison		
		Current	Prior	Percent	Current	Prior	Percent	Current	Prior	Percent
Violent	Criminal Homicide	0	0		0	0		2	1	100.00%
	Rape	2	1	100.00%	3	2	50.00%	23	22	4.55%
	Robbery - Commercial	0	0		1	0		3	2	50.00%
	Robbery - Person	0	0		0	1	-100.00%	10	19	-47.37%
	Aggravated Assault - Non DV	0	0		2	4	-50.00%	35	37	-5.41%
	Aggravated Assault - DV	0	2	-100.00%	8	3	166.67%	36	21	71.43%
Violent Total:		2	3	-33.33%	14	10	40.00%	109	102	6.86%
Property	Burglary - Residential	2	2	0.00%	10	9	11.11%	70	90	-22.22%
	Burglary Garage	0	0		1	6	-83.33%	44	62	-29.03%
	Burglary Commercial	0	1	-100.00%	6	4	50.00%	33	41	-19.51%
	Larceny	15	19	-21.05%	79	73	8.22%	687	934	-26.45%
	Vehicle Theft	1	4	-75.00%	8	12	-33.33%	92	111	-17.12%
	Arson	0	0		1	0		6	10	-40.00%
Property Total:		18	26	-30.77%	105	104	0.96%	932	1248	-25.32%
Preliminary Part 1 Crime Totals:		20	29	-31.03%	119	114	4.39%	1041	1350	-22.89%
Current 7 Day Period:		9/5/2021 - 9/11/2021			Prior 7 Day Period:		8/29/2021 - 9/4/2021			
Current 28 Day Period:		8/15/2021 - 9/11/2021			Prior 28 Day Period:		7/18/2021 - 8/14/2021			
Current YTD Day Period:		1/1/2021 - 9/11/2021			Prior YTD Period:		1/1/2020 - 9/11/2020			

Prepared by SPD Crime Analysis Office - Monday, September 13, 2021

NOTE: SPD moved from UCR to the NIBRS reporting standard on 10/4/16 following the transition to a new RMS System. [Numbers on CompStat reports prior to this date should not be used as a comparison to those on this report.](#) Additional info on these reporting standards can be found on the FBI website: <https://ucr.fbi.gov/nibrs-overview>

This chart represents Preliminary counts of selected crime categories from Police Case Reports. Full statistical analysis to determine the confidence level of this data has not been performed. The % change columns on the preliminary counts differ from the percentage change on the NIBRS crime report, sometimes significantly. The CompStat report is designed for operational use and includes only selected NIBRS categories and coding less complex than full NIBRS rules. Official statistics for these and other NIBRS categories can be found on WASPC & FBI websites once available.

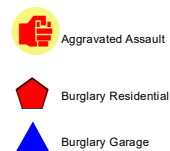





City of Spokane
Southwest District (P7)
Selected
Crime Types
2021-08-29 to 2021-09-04
 Prepared By:
 Crime Analysis Unit
 Spokane Police Department

Legend

NIBRS Events



Cases Represent LERMS Crime Codes
 Points may indicate multiple events
 Note: Veh Prowl is only Larceny category displayed



For Additional Information on Incidents
 pertaining to an Area, Trend, or Pattern
 Contact Information Analysis

0 0.2 0.4 0.6 0.8 1 1.2 1.4 1.6 Miles



THIS IS NOT A LEGAL DOCUMENT:
 The information shown on this map is compiled
 from various sources and is subject to constant
 revision. Information shown on this map should
 not be used to determine the location of facilities
 in relationship to property lines, section lines,
 streets, etc.



Sunday - Saturday

SE - Southwest District (P7)

9/5/2021 TO 9/11/2021



<u>A/C</u>	<u>Offense Statute</u>	<u>Address</u>	<u>Reported Date</u>	<u>Dist</u>
<u>SPD7BA</u>				
C	RAPE 2D ORAL/ANAL OR SAME SEX		9/5/2021	P7
C	THEFT 3D FROM BUILDING	2100 W RIVERSIDE AVE	9/10/2021	
C	THEFT 3D FROM MOTOR VEHICLE	2200 W 5TH AVE	9/9/2021	P7
<u>SPD7CH</u>				
C	RAPE 2D		9/6/2021	P7
C	RESIDENTIAL BURGLARY	1700 W 10TH AVE	9/5/2021	P7
C	THEFT 2D FROM MOTOR VEHICLE	1700 W 10TH AVE	9/7/2021	
C	THEFT 3D FROM MOTOR VEHICLE	100 W 8TH AVE	9/8/2021	P7
C	THEFT 3D FROM MOTOR VEHICLE	W 4TH AVE / S BERNARD ST	9/8/2021	
C	THEFT 3D FROM MOTOR VEHICLE	300 W 6TH AVE	9/8/2021	
<u>SPD7CS</u>				
C	MAIL THEFT	400 W 37TH AVE	9/7/2021	P7
<u>SPD7GT</u>				
C	THEFT 3D FROM MOTOR VEHICLE	2100 S CANYON WOODS LN	9/5/2021	P7
<u>SPD7MC</u>				
C	THEFT 2D FROM MOTOR VEHICLE	1300 W 19TH AVE	9/5/2021	P7
C	THEFT 3D FROM BUILDING	300 W 19TH AVE	9/7/2021	P7
<u>SPD7PV</u>				
C	RESIDENTIAL BURGLARY	1500 W WATER AVE	9/9/2021	P7
<u>SPD7WH</u>				
C	THEFT 2D FROM MOTOR VEHICLE	800 S MILTON ST	9/7/2021	P5
C	THEFT 3D FROM MOTOR VEHICLE	1500 S RUSTLE ST	9/7/2021	P7
C	THEFT OF MOTOR VEHICLE	1000 S PRIMROSE LN	9/6/2021	P7
<u>SPD7WP</u>				
C	MAIL THEFT	1100 S RUSSELL RD	9/11/2021	P7
C	THEFT 3D ALL OTHER	2000 S ROYAL ST	9/11/2021	P7
C	THEFT 3D ALL OTHER	2000 S ROYAL ST	9/8/2021	

SPOKANE POLICE DEPARTMENT

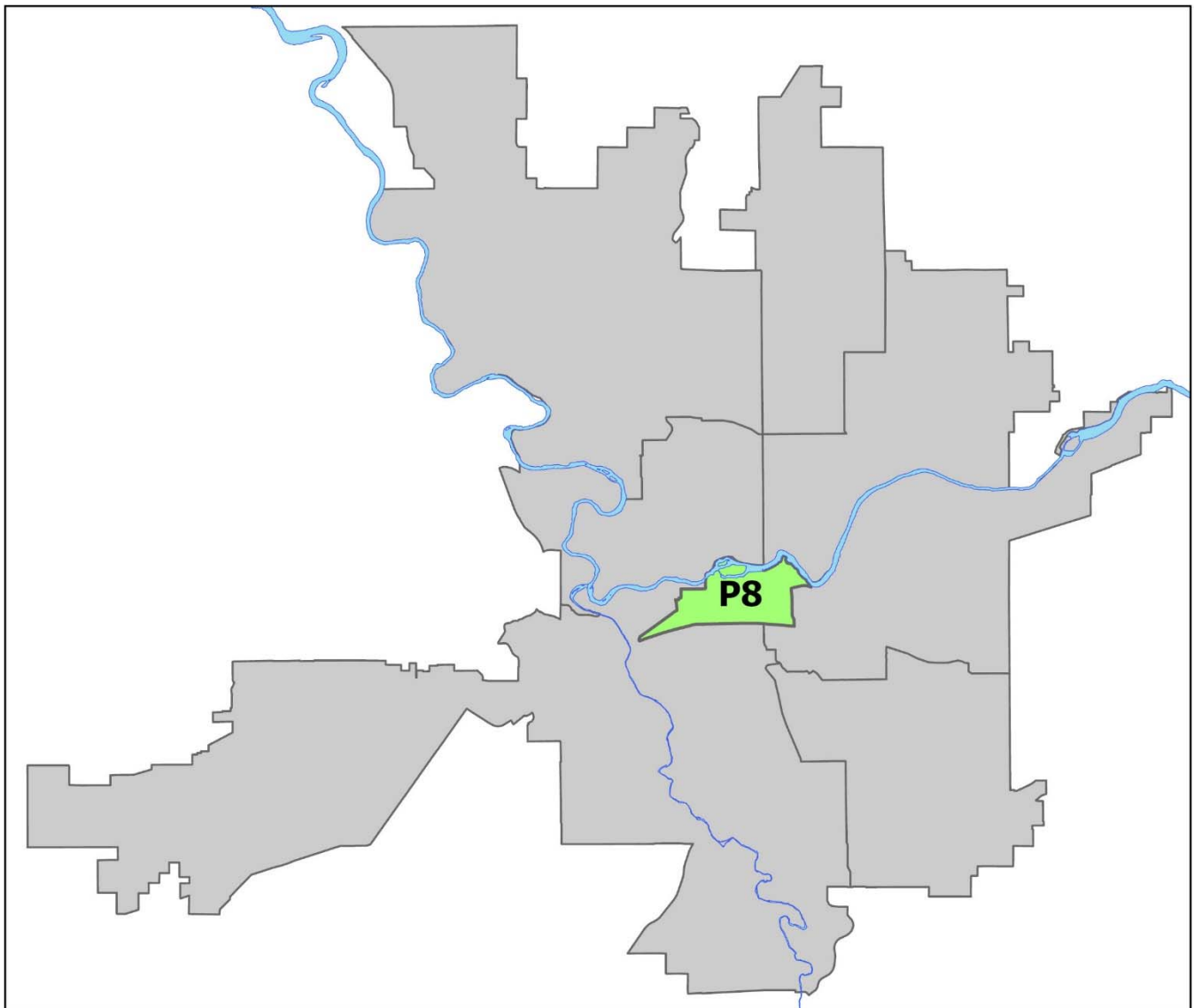
DOWNTOWN

Police Service Area



PSA Commander

Captain David Singley



POLICE SUMMARY - Ending: Saturday, September 11, 2021

DOWNTOWN PRECINCT (P8)



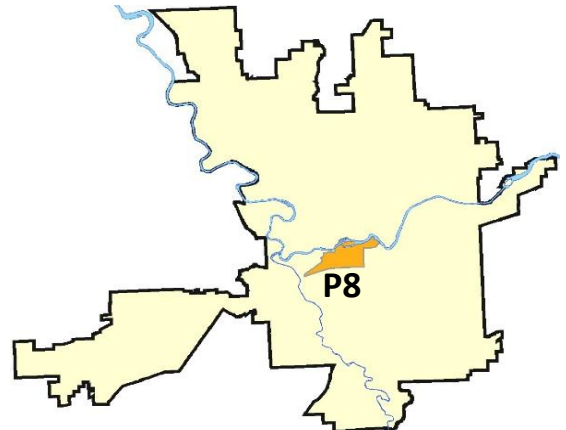
Preliminary IBR Counts

NIBRS Categories (Part 1 Selected)		7 Day Comparison			28 Day Comparison			YTD Comparison		
		Current	Prior	Percent	Current	Prior	Percent	Current	Prior	Percent
Violent	Criminal Homicide	0	0		0	1	-100.00%	2	2	0.00%
	Rape	0	2	-100.00%	3	1	200.00%	19	13	46.15%
	Robbery - Commercial	0	0		0	1	-100.00%	8	7	14.29%
	Robbery - Person	3	0		7	2	250.00%	35	42	-16.67%
	Aggravated Assault - Non DV	2	2	0.00%	9	13	-30.77%	85	79	7.59%
	Aggravated Assault - DV	1	1	0.00%	2	1	100.00%	15	15	0.00%
Violent Total:		6	5	20.00%	21	19	10.53%	164	158	3.80%
Property	Burglary - Residential	4	1	300.00%	10	0		26	14	85.71%
	Burglary Garage	0	1	-100.00%	2	0		6	2	200.00%
	Burglary Commercial	1	2	-50.00%	8	4	100.00%	76	84	-9.52%
	Larceny	21	28	-25.00%	113	85	32.94%	623	623	0.00%
	Vehicle Theft	1	2	-50.00%	6	8	-25.00%	49	53	-7.55%
	Arson	1	0		1	1	0.00%	9	11	-18.18%
Property Total:		28	34	-17.65%	140	98	42.86%	789	787	0.25%
Preliminary Part 1 Crime Totals:		34	39	-12.82%	161	117	37.61%	953	945	0.85%
Current 7 Day Period:		9/5/2021 - 9/11/2021			Prior 7 Day Period:		8/29/2021 - 9/4/2021			
Current 28 Day Period:		8/15/2021 - 9/11/2021			Prior 28 Day Period:		7/18/2021 - 8/14/2021			
Current YTD Day Period:		1/1/2021 - 9/11/2021			Prior YTD Period:		1/1/2020 - 9/11/2020			

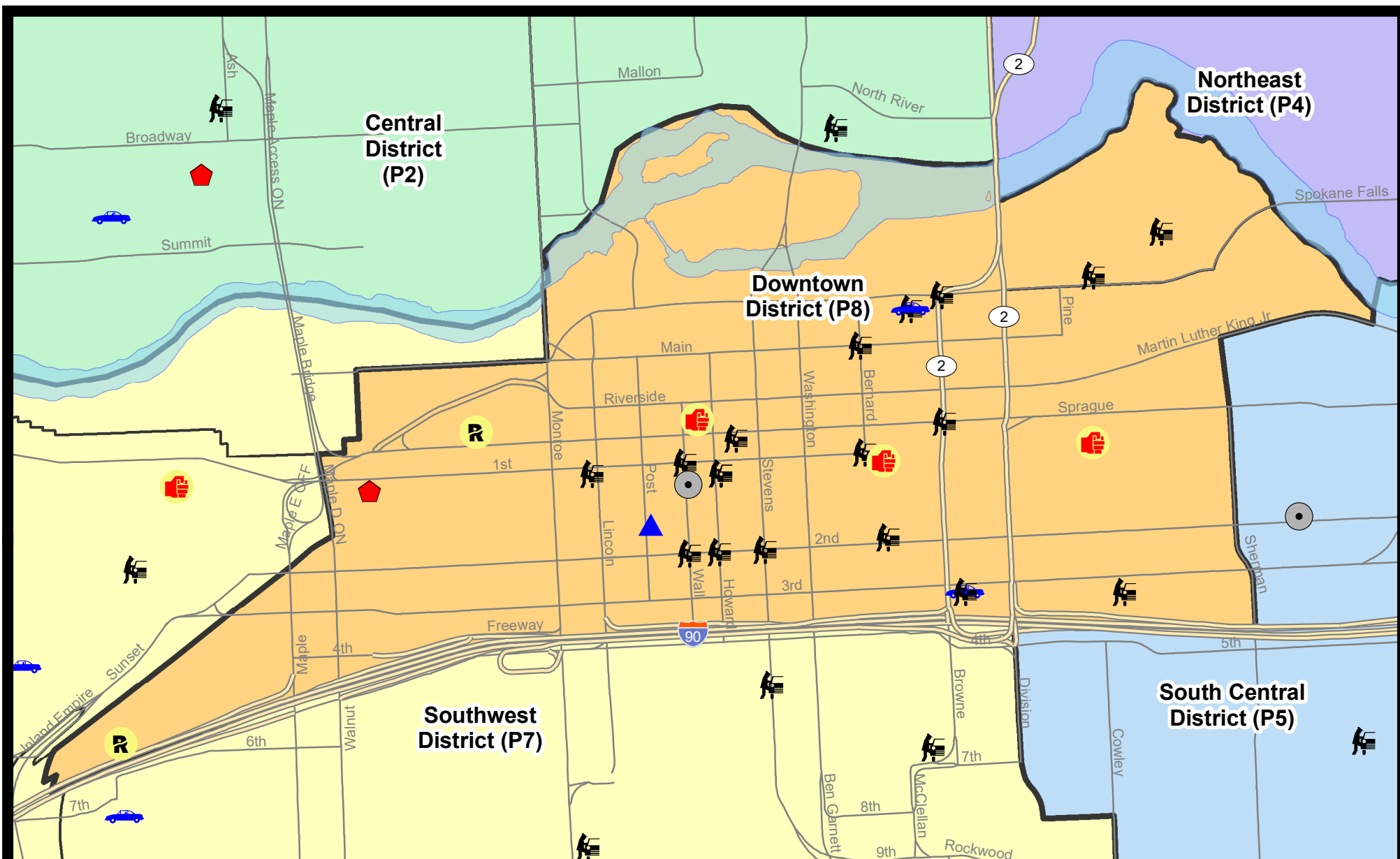
Prepared by SPD Crime Analysis Office - Monday, September 13, 2021

NOTE: SPD moved from UCR to the NIBRS reporting standard on 10/4/16 following the transition to a new RMS System. [Numbers on CompStat reports prior to this date should not be used as a comparison to those on this report.](#) Additional info on these reporting standards can be found on the FBI website: <https://ucr.fbi.gov/nibrs-overview>

This chart represents Preliminary counts of selected crime categories from Police Case Reports. Full statistical analysis to determine the confidence level of this data has not been performed. The % change columns on the preliminary counts differ from the percentage change on the NIBRS crime report, sometimes significantly. The CompStat report is designed for operational use and includes only selected NIBRS categories and coding less complex than full NIBRS rules. Official statistics for these and other NIBRS categories can be found on WASPC & FBI websites once available.



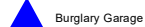
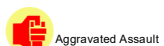
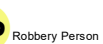
Note: On 2/10/21 a portion of the Police Block SPC5EC became part of the Downtown Precinct (SPD8EC); Consequently activity in P8 will appear higher if compared to printed CompStat reports prior to 2/10/21



City of Spokane
Downtown District (P8)
Selected
Crime Types
2021-08-29 to 2021-09-04
 Prepared By:
 Crime Analysis Unit
 Spokane Police Department

Legend

NIBRS Events



Cases Represent LERMS Crime Codes
 Points may indicate multiple events
 Note: Veh Prowl is only Larceny category displayed



For Additional Information on Incidents
 pertaining to an Area, Trend, or Pattern
 Contact Information Analysis

0 0.2 Miles



THIS IS NOT A LEGAL DOCUMENT:
 The information shown on this map is compiled
 from various sources and is subject to constant
 revision. Information shown on this map should
 not be used to determine the location of facilities
 in relationship to property lines, section lines,
 streets, etc.



Sunday - Saturday

SW - Downtown District (P8)

9/5/2021 TO 9/11/2021



<u>A/C</u>	<u>Offense Statute</u>	<u>Address</u>	<u>Reported Date</u>	<u>Dist</u>
<u>SPD8EC</u>				
C	THEFT 2D FROM BUILDING	0 E 1ST AVE	9/6/2021	P8
C	THEFT 2D FROM MOTOR VEHICLE	100 S COWLEY ST	9/5/2021	P8
<u>SPD8RS</u>				
C	ARSON 1D	200 S WALL ST	9/5/2021	P8
C	ASSAULT 2D	1100 W 1ST AVE	9/11/2021	P8
C	BURGLARY 2D COMMERCIAL	1300 W 3RD AVE	9/11/2021	P8
C	IBR Purposes Only - Aggravated Assault	200 N WALL ST	9/8/2021	P8
C	IBR Purposes Only - Aggravated Assault	400 S MAPLE ST	9/8/2021	P6
C	IBR Purposes Only - All Other Larceny	0 W 3RD AVE	9/7/2021	P8
C	RESIDENTIAL BURGLARY	100 N BERNARD ST	9/6/2021	P8
C	RESIDENTIAL BURGLARY	100 W 3RD AVE	9/7/2021	P8
C	RESIDENTIAL BURGLARY	300 S ADAMS ST	9/7/2021	P8
C	RESIDENTIAL BURGLARY	200 W SPRAGUE AVE	9/10/2021	P8
A	ROBBERY 1D PERSON	800 W MAIN AVE	9/5/2021	P1
C	ROBBERY 1D PERSON	W RIVERSIDE AVE / N HOWARD ST	9/6/2021	P8
C	ROBBERY 1D PERSON	1100 W 1ST AVE	9/11/2021	P8
C	THEFT 2D ALL OTHER	100 S POST ST	9/5/2021	P8
C	THEFT 2D ALL OTHER	100 N BERNARD ST	9/6/2021	P8
C	THEFT 2D ALL OTHER	W MAIN AVE / N STEVENS ST	9/6/2021	P8
C	THEFT 2D ALL OTHER	W RIVERSIDE AVE / N WALL ST	9/6/2021	P8
C	THEFT 2D ALL OTHER	500 N HOWARD ST	9/9/2021	P8
C	THEFT 2D ALL OTHER	N HOWARD ST / W RIVERSIDE AVE	9/6/2021	
C	THEFT 2D FROM MOTOR VEHICLE	S LINCOLN ST / W 2ND AVE	9/10/2021	P8
C	THEFT 2D FROM MOTOR VEHICLE	W 2ND AVE / S MADISON ST	9/11/2021	P8
C	THEFT 3D ALL OTHER	500 S CANNON ST	9/5/2021	P8
C	THEFT 3D ALL OTHER	300 S ADAMS ST	9/7/2021	P8
C	THEFT 3D FROM BUILDING	0 W PACIFIC AVE	9/5/2021	P8
C	THEFT 3D FROM BUILDING	100 N HOWARD ST	9/5/2021	P8
C	THEFT 3D FROM BUILDING	500 W SPRAGUE AVE	9/9/2021	P8
C	THEFT 3D FROM BUILDING	200 S HOWARD ST	9/11/2021	P8
C	THEFT 3D FROM MOTOR VEHICLE	100 S HOWARD ST	9/7/2021	P8
C	THEFT 3D FROM MOTOR VEHICLE	W 2ND AVE / S STATE ST	9/8/2021	P8
C	THEFT 3D VEHICLE PARTS AND ACCESSORIES	W RIVERSIDE AVE / S CEDAR ST	9/8/2021	P8
C	THEFT OF A FIREARM FROM MOTOR VEHICLE	100 W 3RD AVE	9/5/2021	P8
C	THEFT OF MOTOR VEHICLE	1300 W 3RD AVE	9/11/2021	P8

POLICE SUMMARY - Ending: Saturday, September 11, 2021



Other Jurisdiction or Unk District

Preliminary IBR Counts

NIBRS Categories (Part 1 Selected)		7 Day Comparison			28 Day Comparison			YTD Comparison		
		Current	Prior	Percent	Current	Prior	Percent	Current	Prior	Percent
Violent	Criminal Homicide	0	0		0	0		0	0	
	Rape	0	0		1	0		5	2	150.00%
	Robbery - Commercial	0	0		0	0		0	1	-100.00%
	Robbery - Person	0	0		0	0		0	0	
	Aggravated Assault - Non DV	0	1	-100.00%	1	0		1	5	-80.00%
	Aggravated Assault - DV	0	0		0	0		0	4	-100.00%
Violent Total:		0	1	-100.00%	2	0		6	12	-50.00%
Property	Burglary - Residential	0	0		0	0		0	0	
	Burglary Garage	0	0		0	0		0	0	
	Burglary Commercial	0	0		0	0		0	0	
	Larceny	2	0		2	1	100.00%	14	25	-44.00%
	Vehicle Theft	0	0		0	2	-100.00%	7	5	40.00%
	Arson	0	0		0	0		0	1	-100.00%
Property Total:		2	0		2	3	-33.33%	21	31	-32.26%
Preliminary Part 1 Crime Totals:		2	1	100.00%	4	3	33.33%	27	43	-37.21%
Current 7 Day Period:		9/5/2021 - 9/11/2021			Prior 7 Day Period:		8/29/2021 - 9/4/2021			
Current 28 Day Period:		8/15/2021 - 9/11/2021			Prior 28 Day Period:		7/18/2021 - 8/14/2021			
Current YTD Day Period:		1/1/2021 - 9/11/2021			Prior YTD Period:		1/1/2020 - 9/11/2020			

Prepared by SPD Crime Analysis Office - Monday, September 13, 2021

NOTE: SPD moved from UCR to the NIBRS reporting standard on 10/4/16 following the transition to a new RMS System. [Numbers on CompStat reports prior to this date should not be used as a comparison to those on this report.](#) Additional info on these reporting standards can be found on the FBI website: <https://ucr.fbi.gov/nibrs-overview>

This chart represents Preliminary counts of selected crime categories from Police Case Reports. Full statistical analysis to determine the confidence level of this data has not been performed. The % change columns on the preliminary counts differ from the percentage change on the NIBRS crime report, sometimes significantly. The CompStat report is designed for operational use and includes only selected NIBRS categories and coding less complex than full NIBRS rules. Official statistics for these and other NIBRS categories can be found on WASPC & FBI websites once available.

Sunday - Saturday

9/5/2021 TO 9/11/2021

Other Jurisdiction/Unk District



<u>A/C</u>	<u>Offense Statute</u>	<u>Address</u>	<u>Reported Date</u>	<u>Dist</u>
C	THEFT 3D FROM MOTOR VEHICLE	E 12TH AVE / S COWLEY ST	9/9/2021	
<u>SC13</u>				
C	THEFT 3D FROM MOTOR VEHICLE	8100 N DIVISION ST	9/7/2021	