

SPOKANE POLICE DEPARTMENT

PRELIMINARY CITYWIDE IBR CRIME REPORT



Preliminary IBR Counts

CHIEF OF POLICE

Period Ending: Saturday, August 28, 2021

Craig Meidl

| NIBRS Categories (Part 1 Selected) | | 7 Day Comparison | | | 28 Day Comparison | | | YTD Comparison | | |
|---|-----------------------------|------------------|-------|---------|-------------------|-------|---------|----------------|-------|---------|
| | | Current | Prior | Percent | Current | Prior | Percent | Current | Prior | Percent |
| Violent | Criminal Homicide | 0 | 0 | | 1 | 1 | 0.00% | 8 | 14 | -42.86% |
| | Rape | 4 | 5 | -20.00% | 15 | 14 | 7.14% | 175 | 137 | 27.74% |
| | Robbery - Commercial | 1 | 2 | -50.00% | 7 | 4 | 75.00% | 40 | 51 | -21.57% |
| | Robbery - Person | 2 | 6 | -66.67% | 16 | 15 | 6.67% | 135 | 147 | -8.16% |
| | Aggravated Assault - Non DV | 13 | 13 | 0.00% | 46 | 54 | -14.81% | 345 | 331 | 4.23% |
| | Aggravated Assault - DV | 12 | 3 | 300.00% | 27 | 29 | -6.90% | 240 | 210 | 14.29% |
| Violent Total: | | 32 | 29 | 10.34% | 112 | 117 | -4.27% | 943 | 890 | 5.96% |
| Property | Burglary - Residential | 15 | 19 | -21.05% | 68 | 62 | 9.68% | 491 | 550 | -10.73% |
| | Burglary Garage | 7 | 7 | 0.00% | 33 | 34 | -2.94% | 283 | 398 | -28.89% |
| | Burglary Commercial | 10 | 9 | 11.11% | 42 | 28 | 50.00% | 287 | 315 | -8.89% |
| | Larceny | 193 | 168 | 14.88% | 695 | 635 | 9.45% | 5355 | 6157 | -13.03% |
| | Vehicle Theft | 31 | 32 | -3.13% | 111 | 97 | 14.43% | 679 | 816 | -16.79% |
| | Arson | 4 | 5 | -20.00% | 12 | 10 | 20.00% | 78 | 78 | 0.00% |
| Property Total: | | 260 | 240 | 8.33% | 961 | 866 | 10.97% | 7173 | 8314 | -13.72% |
| Preliminary Part 1 Crime Totals: | | 292 | 269 | 8.55% | 1073 | 983 | 9.16% | 8116 | 9204 | -11.82% |

Current 7 Day Period: 8/22/2021 - 8/28/2021

Current 28 Day Period: 8/1/2021 - 8/28/2021

Current YTD Day Period: 1/1/2021 - 8/28/2021

Prior 7 Day Period: 8/15/2021 - 8/21/2021

Prior 28 Day Period: 7/4/2021 - 7/31/2021

Prior YTD Period: 1/1/2020 - 8/28/2020

Prepared by SPD Crime Analysis Office - Monday, August 30, 2021

NOTE: SPD moved from UCR to the NIBRS reporting standard on 10/4/16 following the transition to a new RMS System. Numbers on CompStat reports prior to this date should not be used as a comparison to those on this report. Additional info on these reporting standards can be found on the FBI website: <https://ucr.fbi.gov/nibrs-overview>

This chart represents Preliminary counts of selected crime categories from Police Case Reports. Full statistical analysis to determine the confidence level of this data has not been performed. The % change columns on the preliminary counts differ from the percentage change on the NIBRS crime report, sometimes significantly. The CompStat report is designed for operational use and includes only selected NIBRS categories and coding less complex than full NIBRS rules. Official statistics for these and other NIBRS categories can be found on WASPC & FBI websites once available.



SPOKANE POLICE DEPARTMENT



NORTH **Police Service Area**

PSA Commander

Captain Mark Griffiths

Northwest District (P1)

Central District (P2)

Neva-Wood District (P3)

Northeast District (P4)



POLICE SUMMARY - Ending: Saturday, August 28, 2021

NORTH PRECINCT (P1, P2, P3, and P4)



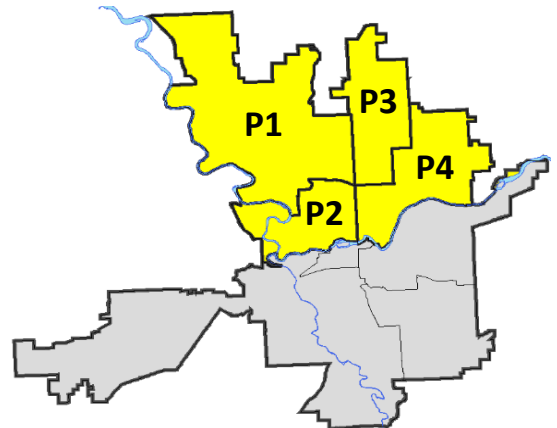
Preliminary IBR Counts

| NIBRS Categories (Part 1 Selected) | | 7 Day Comparison | | | 28 Day Comparison | | | YTD Comparison | | |
|------------------------------------|-----------------------------|-----------------------|-------|---------|----------------------|-------|-----------------------|----------------|-------|---------|
| | | Current | Prior | Percent | Current | Prior | Percent | Current | Prior | Percent |
| Violent | Criminal Homicide | 0 | 0 | | 1 | 0 | | 4 | 9 | -55.56% |
| | Rape | 4 | 2 | 100.00% | 8 | 7 | 14.29% | 103 | 80 | 28.75% |
| | Robbery - Commercial | 1 | 1 | 0.00% | 5 | 3 | 66.67% | 25 | 36 | -30.56% |
| | Robbery - Person | 2 | 3 | -33.33% | 10 | 11 | -9.09% | 78 | 69 | 13.04% |
| | Aggravated Assault - Non DV | 7 | 8 | -12.50% | 24 | 23 | 4.35% | 169 | 165 | 2.42% |
| | Aggravated Assault - DV | 4 | 2 | 100.00% | 12 | 17 | -29.41% | 143 | 126 | 13.49% |
| Violent Total: | | 18 | 16 | 12.50% | 60 | 61 | -1.64% | 522 | 485 | 7.63% |
| Property | Burglary - Residential | 12 | 8 | 50.00% | 45 | 31 | 45.16% | 318 | 337 | -5.64% |
| | Burglary Garage | 5 | 4 | 25.00% | 24 | 23 | 4.35% | 185 | 246 | -24.80% |
| | Burglary Commercial | 4 | 4 | 0.00% | 23 | 14 | 64.29% | 141 | 132 | 6.82% |
| | Larceny | 116 | 85 | 36.47% | 402 | 382 | 5.24% | 3281 | 3655 | -10.23% |
| | Vehicle Theft | 25 | 26 | -3.85% | 80 | 59 | 35.59% | 421 | 507 | -16.96% |
| | Arson | 3 | 4 | -25.00% | 10 | 6 | 66.67% | 49 | 45 | 8.89% |
| Property Total: | | 165 | 131 | 25.95% | 584 | 515 | 13.40% | 4395 | 4922 | -10.71% |
| Preliminary Part 1 Crime Totals: | | 183 | 147 | 24.49% | 644 | 576 | 11.81% | 4917 | 5407 | -9.06% |
| Current 7 Day Period: | | 8/22/2021 - 8/28/2021 | | | Prior 7 Day Period: | | 8/15/2021 - 8/21/2021 | | | |
| Current 28 Day Period: | | 8/1/2021 - 8/28/2021 | | | Prior 28 Day Period: | | 7/4/2021 - 7/31/2021 | | | |
| Current YTD Day Period: | | 1/1/2021 - 8/28/2021 | | | Prior YTD Period: | | 1/1/2020 - 8/28/2020 | | | |

Prepared by SPD Crime Analysis Office - Monday, August 30, 2021

NOTE: SPD moved from UCR to the NIBRS reporting standard on 10/4/16 following the transition to a new RMS System. [Numbers on CompStat reports prior to this date should not be used as a comparison to those on this report.](#) Additional info on these reporting standards can be found on the FBI website: <https://ucr.fbi.gov/nibrs-overview>

This chart represents Preliminary counts of selected crime categories from Police Case Reports. Full statistical analysis to determine the confidence level of this data has not been performed. The % change columns on the preliminary counts differ from the percentage change on the NIBRS crime report, sometimes significantly. The CompStat report is designed for operational use and includes only selected NIBRS categories and coding less complex than full NIBRS rules. Official statistics for these and other NIBRS categories can be found on WASPC & FBI websites once available.



POLICE SUMMARY - Ending: Saturday, August 28, 2021



NW - Northwest District (P1)

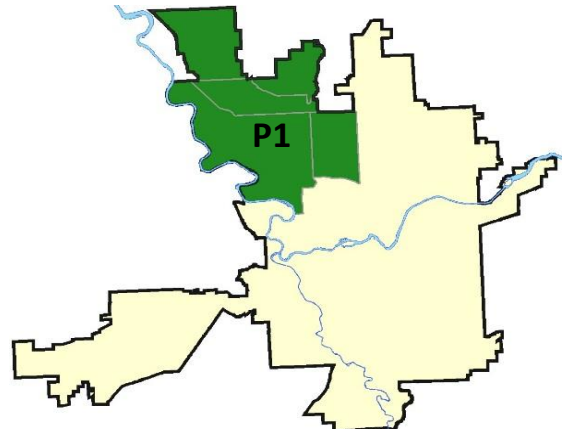
Preliminary IBR Counts

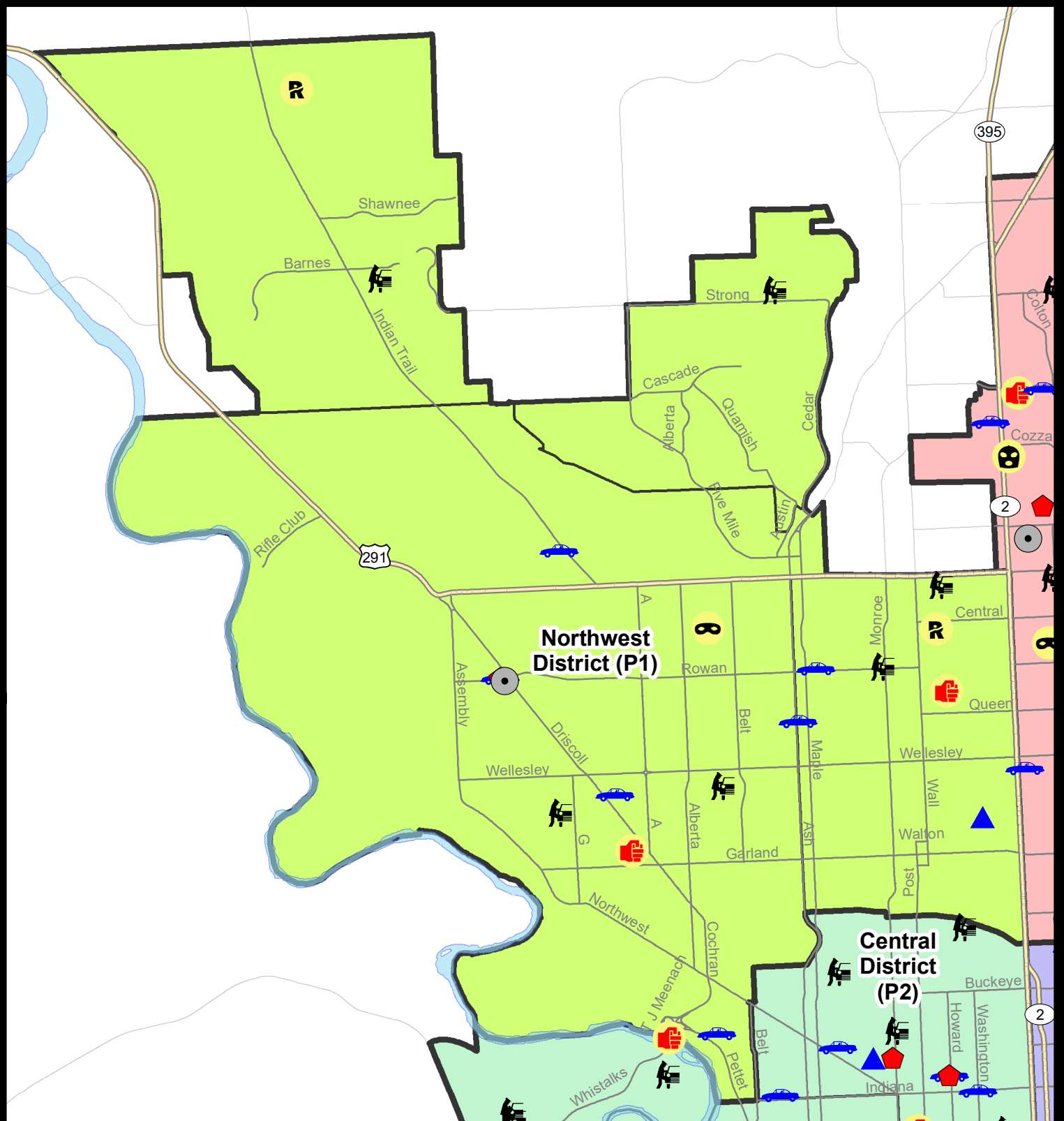
| NIBRS Categories (Part 1 Selected) | | 7 Day Comparison | | | 28 Day Comparison | | | YTD Comparison | | |
|---|-----------------------------|-----------------------|-------|----------|-----------------------------|-------|-----------------------|----------------|-------|---------|
| | | Current | Prior | Percent | Current | Prior | Percent | Current | Prior | Percent |
| Violent | Criminal Homicide | 0 | 0 | | 0 | 0 | | 1 | 1 | 0.00% |
| | Rape | 0 | 2 | -100.00% | 3 | 1 | 200.00% | 24 | 18 | 33.33% |
| | Robbery - Commercial | 0 | 0 | | 1 | 1 | 0.00% | 6 | 6 | 0.00% |
| | Robbery - Person | 1 | 1 | 0.00% | 3 | 4 | -25.00% | 16 | 10 | 60.00% |
| | Aggravated Assault - Non DV | 0 | 1 | -100.00% | 1 | 1 | 0.00% | 25 | 22 | 13.64% |
| | Aggravated Assault - DV | 1 | 1 | 0.00% | 4 | 5 | -20.00% | 30 | 33 | -9.09% |
| Violent Total: | | 2 | 5 | -60.00% | 12 | 12 | 0.00% | 102 | 90 | 13.33% |
| Property | Burglary - Residential | 1 | 1 | 0.00% | 10 | 6 | 66.67% | 72 | 68 | 5.88% |
| | Burglary Garage | 2 | 1 | 100.00% | 7 | 8 | -12.50% | 63 | 78 | -19.23% |
| | Burglary Commercial | 0 | 1 | -100.00% | 5 | 3 | 66.67% | 19 | 18 | 5.56% |
| | Larceny | 20 | 13 | 53.85% | 78 | 83 | -6.02% | 695 | 824 | -15.66% |
| | Vehicle Theft | 5 | 8 | -37.50% | 18 | 10 | 80.00% | 85 | 84 | 1.19% |
| | Arson | 1 | 0 | | 1 | 1 | 0.00% | 11 | 9 | 22.22% |
| Property Total: | | 29 | 24 | 20.83% | 119 | 111 | 7.21% | 945 | 1081 | -12.58% |
| Preliminary Part 1 Crime Totals: | | 31 | 29 | 6.90% | 131 | 123 | 6.50% | 1047 | 1171 | -10.59% |
| Current 7 Day Period: | | 8/22/2021 - 8/28/2021 | | | Prior 7 Day Period: | | 8/15/2021 - 8/21/2021 | | | |
| Current 28 Day Period: | | 8/1/2021 - 8/28/2021 | | | Prior 28 Day Period: | | 7/4/2021 - 7/31/2021 | | | |
| Current YTD Day Period: | | 1/1/2021 - 8/28/2021 | | | Prior YTD Period: | | 1/1/2020 - 8/28/2020 | | | |

Prepared by SPD Crime Analysis Office - Monday, August 30, 2021

NOTE: SPD moved from UCR to the NIBRS reporting standard on 10/4/16 following the transition to a new RMS System. [Numbers on CompStat reports prior to this date should not be used as a comparison to those on this report.](#) Additional info on these reporting standards can be found on the FBI website: <https://ucr.fbi.gov/nibrs-overview>

This chart represents Preliminary counts of selected crime categories from Police Case Reports. Full statistical analysis to determine the confidence level of this data has not been performed. The % change columns on the preliminary counts differ from the percentage change on the NIBRS crime report, sometimes significantly. The CompStat report is designed for operational use and includes only selected NIBRS categories and coding less complex than full NIBRS rules. Official statistics for these and other NIBRS categories can be found on WASPC & FBI websites once available.





City of Spokane
Northwest District (P1)
Selected Crime Codes
2021-08-15 to 2021-08-21
 Prepared By:
 Crime Analysis Unit
 Spokane Police Department

Legend

NIBRS Events



Criminal Homicide



Rape



Robbery Commercial



Robbery Person



Aggravated Assault



Burglary Residential



Burglary Garage



Burglary Commercial



Vehicle Prowling



Vehicle Theft



Arson



Cases Represent LERMS Crime Codes
 Points may indicate multiple events
 Note: Veh Prowl is only Larceny displayed

For Additional Information on
 Incidents pertaining to an
 Area, Trend, or Pattern
 Contact Information Analysis

0 0.25 0.5 1 Miles



THIS IS NOT A LEGAL DOCUMENT:
 The information shown on this map is compiled
 from various sources and is subject to constant
 revision. Information shown on this map should
 not be used to determine the location of facilities
 in relationship to property lines, section lines,
 streets, etc.

Sunday - Saturday

NW - Northwest District (P1)

8/22/2021 TO 8/28/2021



| <u>A/C</u> | <u>Offense Statute</u> | <u>Address</u> | <u>Reported Date</u> | <u>Dist</u> |
|----------------------|-----------------------------|----------------------------|----------------------|-------------|
| <u>SPA1BS</u> | | | | |
| C | BURGLARY 2D GARAGE | 2400 W WOODSIDE AVE | 8/26/2021 | P1 |
| C | MAIL THEFT | 2500 W HOUSTON AVE | 8/27/2021 | P1 |
| C | THEFT 2D ALL OTHER | 1900 W FRANCIS AVE | 8/24/2021 | P1 |
| <u>SPA1IT</u> | | | | |
| C | THEFT 2D ALL OTHER | 8700 N PAMELA ST | 8/23/2021 | |
| C | THEFT 2D FROM MOTOR VEHICLE | 5000 W LOWELL AVE | 8/27/2021 | P2 |
| <u>SPA1NH</u> | | | | |
| C | ARSON 2D | 4200 N DIVISION ST | 8/23/2021 | P2 |
| C | ASSAULT 1D | 300 W CENTRAL AVE | 8/24/2021 | P1 |
| C | BURGLARY 2D GARAGE | 3800 N DIVISION ST | 8/23/2021 | P4 |
| C | ROBBERY 1D CARJACKING | 4400 N MAPLE ST | 8/27/2021 | P1 |
| C | THEFT 1D FROM MOTOR VEHICLE | 4300 N WALNUT ST | 8/24/2021 | |
| C | THEFT 2D ALL OTHER | 5100 N MONROE ST | 8/23/2021 | P1 |
| C | THEFT 2D FROM MOTOR VEHICLE | 1500 W GARLAND AVE | 8/23/2021 | P1 |
| C | THEFT 3D FROM BUILDING | 4200 N DIVISION ST | 8/26/2021 | P1 |
| C | THEFT 3D FROM MOTOR VEHICLE | 5900 N CALISPEL ST | 8/22/2021 | P1 |
| C | THEFT 3D FROM MOTOR VEHICLE | 6200 N NORMANDIE ST | 8/22/2021 | P1 |
| C | THEFT 3D FROM MOTOR VEHICLE | 4100 N ADAMS ST | 8/23/2021 | P1 |
| C | THEFT OF MOTOR VEHICLE | 4000 N HOWARD ST | 8/23/2021 | P1 |
| A | THEFT OF MOTOR VEHICLE | 4100 N ADAMS ST | 8/23/2021 | P1 |
| C | THEFT OF MOTOR VEHICLE | 4400 N MAPLE ST | 8/27/2021 | P1 |
| <u>SPA1NW</u> | | | | |
| C | RESIDENTIAL BURGLARY | 3900 N ELM ST | 8/25/2021 | P1 |
| C | THEFT 2D ALL OTHER | 2800 W CROWN AVE | 8/22/2021 | P1 |
| C | THEFT 2D ALL OTHER | 2800 W GARLAND AVE | 8/25/2021 | P1 |
| C | THEFT 2D FROM BUILDING | 4100 N ELM ST | 8/27/2021 | P1 |
| C | THEFT 2D FROM MOTOR VEHICLE | 4400 N AUBREY L WHITE PKWY | 8/24/2021 | P1 |
| C | THEFT 3D ALL OTHER | 4600 N ROYAL CT | 8/22/2021 | P1 |
| C | THEFT 3D CITY ALL OTHER | 3900 N ELM ST | 8/25/2021 | P1 |
| C | THEFT 3D FROM BUILDING | 2500 W OLYMPIC AVE | 8/22/2021 | P1 |
| C | THEFT 3D FROM BUILDING | 2200 W WELLESLEY AVE | 8/26/2021 | P1 |
| C | THEFT 3D FROM MOTOR VEHICLE | 4400 N AUBREY L WHITE PKWY | 8/23/2021 | P1 |
| A | THEFT OF MOTOR VEHICLE | 2500 W QUEEN AVE | 8/27/2021 | P1 |
| C | THEFT OF MOTOR VEHICLE | 4900 N GREENWOOD BLVD | 8/28/2021 | P1 |

POLICE SUMMARY - Ending: Saturday, August 28, 2021



NW - North Central District (P2)

Preliminary IBR Counts

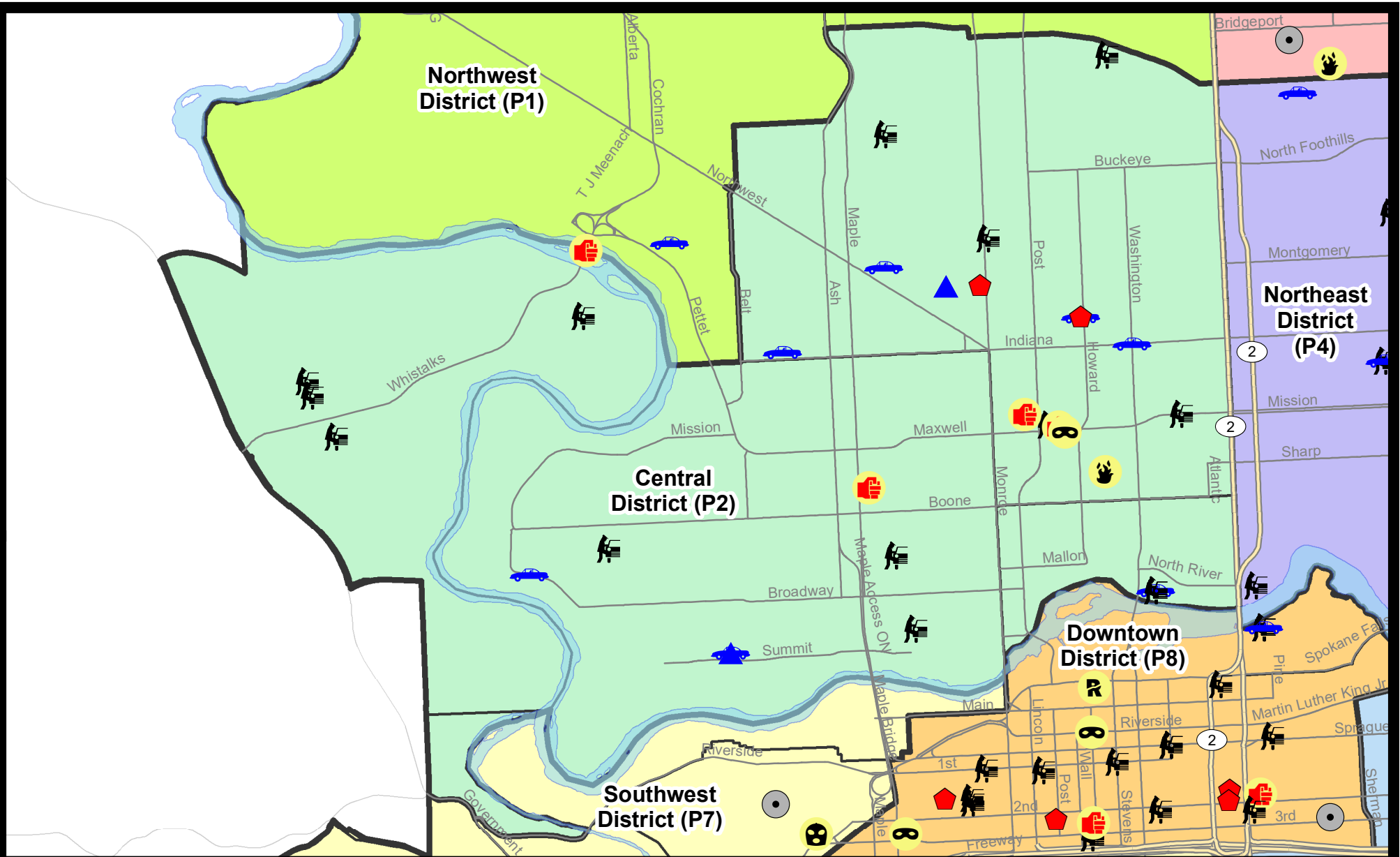
| NIBRS Categories (Part 1 Selected) | | 7 Day Comparison | | | 28 Day Comparison | | | YTD Comparison | | |
|---|-----------------------------|-----------------------|-------|----------|-----------------------------|-------|-----------------------|----------------|-------|----------|
| | | Current | Prior | Percent | Current | Prior | Percent | Current | Prior | Percent |
| Violent | Criminal Homicide | 0 | 0 | | 0 | 0 | | 0 | 2 | -100.00% |
| | Rape | 0 | 0 | | 0 | 2 | -100.00% | 24 | 27 | -11.11% |
| | Robbery - Commercial | 0 | 0 | | 0 | 0 | | 1 | 3 | -66.67% |
| | Robbery - Person | 0 | 1 | -100.00% | 1 | 2 | -50.00% | 19 | 21 | -9.52% |
| | Aggravated Assault - Non DV | 3 | 4 | -25.00% | 10 | 5 | 100.00% | 43 | 39 | 10.26% |
| | Aggravated Assault - DV | 1 | 0 | | 2 | 2 | 0.00% | 37 | 30 | 23.33% |
| Violent Total: | | 4 | 5 | -20.00% | 13 | 11 | 18.18% | 124 | 122 | 1.64% |
| Property | Burglary - Residential | 5 | 2 | 150.00% | 11 | 7 | 57.14% | 85 | 93 | -8.60% |
| | Burglary Garage | 3 | 3 | 0.00% | 7 | 7 | 0.00% | 38 | 46 | -17.39% |
| | Burglary Commercial | 1 | 0 | | 2 | 3 | -33.33% | 25 | 22 | 13.64% |
| | Larceny | 25 | 24 | 4.17% | 84 | 71 | 18.31% | 632 | 713 | -11.36% |
| | Vehicle Theft | 6 | 7 | -14.29% | 22 | 9 | 144.44% | 108 | 140 | -22.86% |
| | Arson | 0 | 1 | -100.00% | 2 | 3 | -33.33% | 13 | 15 | -13.33% |
| Property Total: | | 40 | 37 | 8.11% | 128 | 100 | 28.00% | 901 | 1029 | -12.44% |
| Preliminary Part 1 Crime Totals: | | 44 | 42 | 4.76% | 141 | 111 | 27.03% | 1025 | 1151 | -10.95% |
| Current 7 Day Period: | | 8/22/2021 - 8/28/2021 | | | Prior 7 Day Period: | | 8/15/2021 - 8/21/2021 | | | |
| Current 28 Day Period: | | 8/1/2021 - 8/28/2021 | | | Prior 28 Day Period: | | 7/4/2021 - 7/31/2021 | | | |
| Current YTD Day Period: | | 1/1/2021 - 8/28/2021 | | | Prior YTD Period: | | 1/1/2020 - 8/28/2020 | | | |

Prepared by SPD Crime Analysis Office - Monday, August 30, 2021

NOTE: SPD moved from UCR to the NIBRS reporting standard on 10/4/16 following the transition to a new RMS System. [Numbers on CompStat reports prior to this date should not be used as a comparison to those on this report.](#) Additional info on these reporting standards can be found on the FBI website: <https://ucr.fbi.gov/nibrs-overview>

This chart represents Preliminary counts of selected crime categories from Police Case Reports. Full statistical analysis to determine the confidence level of this data has not been performed. The % change columns on the preliminary counts differ from the percentage change on the NIBRS crime report, sometimes significantly. The CompStat report is designed for operational use and includes only selected NIBRS categories and coding less complex than full NIBRS rules. Official statistics for these and other NIBRS categories can be found on WASPC & FBI websites once available.







City of Spokane
Central District (P2)
Selected
Crime Types
2021-08-15 to 2021-08-21
 Prepared By:
 Crime Analysis Unit
 Spokane Police Department

Legend

NIBRS Events



Cases Represent LERMS Crime Codes
 Points may indicate multiple events
 Note: Veh Prowl is only Larceny category displayed



For Additional Information on Incidents
 pertaining to an Area, Trend, or Pattern
 Contact Information Analysis

0 0.2 0.4 0.6 Miles



THIS IS NOT A LEGAL DOCUMENT:
 The information shown on this map is compiled
 from various sources and is subject to constant
 revision. Information shown on this map should
 not be used to determine the location of facilities
 in relationship to property lines, section lines,
 streets, etc.



Sunday - Saturday

NW - Central District (P2)

8/22/2021 TO 8/28/2021



| <u>A/C</u> | <u>Offense Statute</u> | <u>Address</u> | <u>Reported Date</u> | <u>Dist</u> |
|----------------------|---------------------------------------|---------------------------|----------------------|-------------|
| <u>SPA2EG</u> | | | | |
| C | BURGLARY 1D FROM RESIDENCE | 1000 W MANSFIELD AVE | 8/28/2021 | P1 |
| C | BURGLARY 2D GARAGE | 1100 W MANSFIELD AVE | 8/24/2021 | |
| C | DRIVE BY SHOOTING | W ALICE AVE / N MONROE ST | 8/28/2021 | P1 |
| C | MAIL THEFT | 1500 W CLEVELAND AVE | 8/25/2021 | P2 |
| C | RESIDENTIAL BURGLARY | 500 W SHANNON AVE | 8/23/2021 | P5 |
| C | THEFT 2D ALL OTHER | 700 W EUCLID AVE | 8/23/2021 | P2 |
| C | THEFT 2D ALL OTHER | 1600 W NORTHWEST BLVD | 8/27/2021 | P2 |
| C | THEFT 2D FROM MOTOR VEHICLE | 200 W INDIANA AVE | 8/27/2021 | P2 |
| C | THEFT 2D FROM MOTOR VEHICLE | 1800 N DIVISION ST | 8/28/2021 | P2 |
| C | THEFT 3D FROM MOTOR VEHICLE | 1700 W MONTGOMERY AVE | 8/22/2021 | P2 |
| C | THEFT OF MOTOR VEHICLE | 500 W SINTO AVE | 8/22/2021 | P1 |
| <u>SPA2RS</u> | | | | |
| C | THEFT 2D ALL OTHER | 300 W NORTH RIVER DR | 8/28/2021 | P2 |
| C | THEFT 2D FROM MOTOR VEHICLE | 800 N DIVISION ST | 8/22/2021 | P2 |
| C | THEFT 2D FROM MOTOR VEHICLE | 300 W NORTH RIVER DR | 8/23/2021 | P2 |
| C | THEFT 2D FROM MOTOR VEHICLE | 300 W NORTH RIVER DR | 8/26/2021 | P2 |
| A | THEFT 3D FROM MOTOR VEHICLE | 300 W NORTH RIVER DR | 8/24/2021 | P2 |
| C | THEFT 3D FROM MOTOR VEHICLE | 300 W NORTH RIVER DR | 8/25/2021 | P2 |
| C | THEFT 3D FROM MOTOR VEHICLE | 300 W NORTH RIVER DR | 8/27/2021 | P2 |
| <u>SPA2WC</u> | | | | |
| C | ASSAULT 2D | 1500 W SHARP AVE | 8/28/2021 | P1 |
| C | ASSAULT 3D WEAPON OR NEGLIGENT INJURY | 1800 N ASH ST | 8/22/2021 | P1 |
| C | ASSAULT 4D WEAPON | 900 N ASH ST | 8/24/2021 | P1 |
| C | BURGLARY 1D COMMERCIAL | 1900 W MAXWELL AVE | 8/25/2021 | P2 |
| C | BURGLARY 1D FROM RESIDENCE | 1500 W SHARP AVE | 8/28/2021 | P1 |
| C | BURGLARY 2D GARAGE | 2600 W BOONE AVE | 8/22/2021 | P2 |
| C | RESIDENTIAL BURGLARY | 2300 W MALLON AVE | 8/22/2021 | P1 |
| C | RESIDENTIAL BURGLARY | 1500 W SHARP AVE | 8/28/2021 | P1 |
| C | THEFT 2D ALL OTHER | 1900 W BROADWAY AVE | 8/23/2021 | |
| C | THEFT 2D FROM MOTOR VEHICLE | 1900 W BROADWAY AVE | 8/23/2021 | P2 |
| C | THEFT 3D ALL OTHER | 1500 N ELM ST | 8/25/2021 | P2 |
| C | THEFT 3D ALL OTHER | 2400 W GARDNER AVE | 8/27/2021 | P2 |
| C | THEFT 3D FROM BUILDING | 1600 W SPOFFORD AVE | 8/28/2021 | P2 |
| C | THEFT 3D FROM MOTOR VEHICLE | 1300 N MADISON ST | 8/23/2021 | P2 |
| C | THEFT OF A FIREARM FROM BUILDING | 1400 W MAXWELL AVE | 8/24/2021 | P2 |
| C | THEFT OF A FIREARM FROM BUILDING | 1900 W MAXWELL AVE | 8/25/2021 | P2 |
| C | THEFT OF MOTOR VEHICLE | 2300 W COLLEGE AVE | 8/23/2021 | P1 |

For protection of victim privacy, the entire address on sexual assault crimes has been redacted.

| A/C | Offense Statute | Address | Reported Date | Dist |
|------------|------------------------|--------------------------------|----------------------|-------------|
| C | THEFT OF MOTOR VEHICLE | N NETTLETON ST / W SUMMIT PKWY | 8/24/2021 | P2 |
| C | THEFT OF MOTOR VEHICLE | 800 N SUMMIT BLVD | 8/26/2021 | P2 |
| C | THEFT OF MOTOR VEHICLE | 1500 N ELM ST | 8/27/2021 | P1 |

SPA2WH

| | | | | |
|---|--|-----------------------|-----------|----|
| C | BURGLARY 2D GARAGE | 2800 W ELLIOTT DR | 8/27/2021 | P2 |
| C | THEFT 2D FROM BUILDING | 1200 N GOVERNMENT WAY | 8/24/2021 | P2 |
| C | THEFT 2D FROM MOTOR VEHICLE | 1200 N GOVERNMENT WAY | 8/25/2021 | P2 |
| A | THEFT 3D FROM MOTOR VEHICLE | 2800 W ELLIOTT DR | 8/27/2021 | P2 |
| C | THEFT 3D VEHICLE PARTS AND ACCESSORIES | 3900 W RANDOLPH RD | 8/26/2021 | P2 |
| A | THEFT OF MOTOR VEHICLE | 4100 W WHISTALKS WAY | 8/27/2021 | P2 |

POLICE SUMMARY - Ending: Saturday, August 28, 2021



NE - Neva-Wood District (P3)

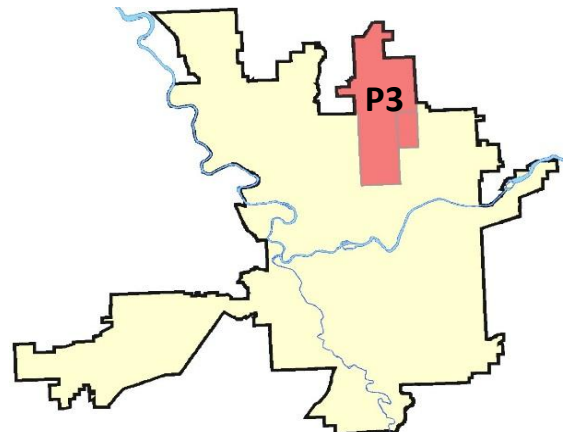
Preliminary IBR Counts

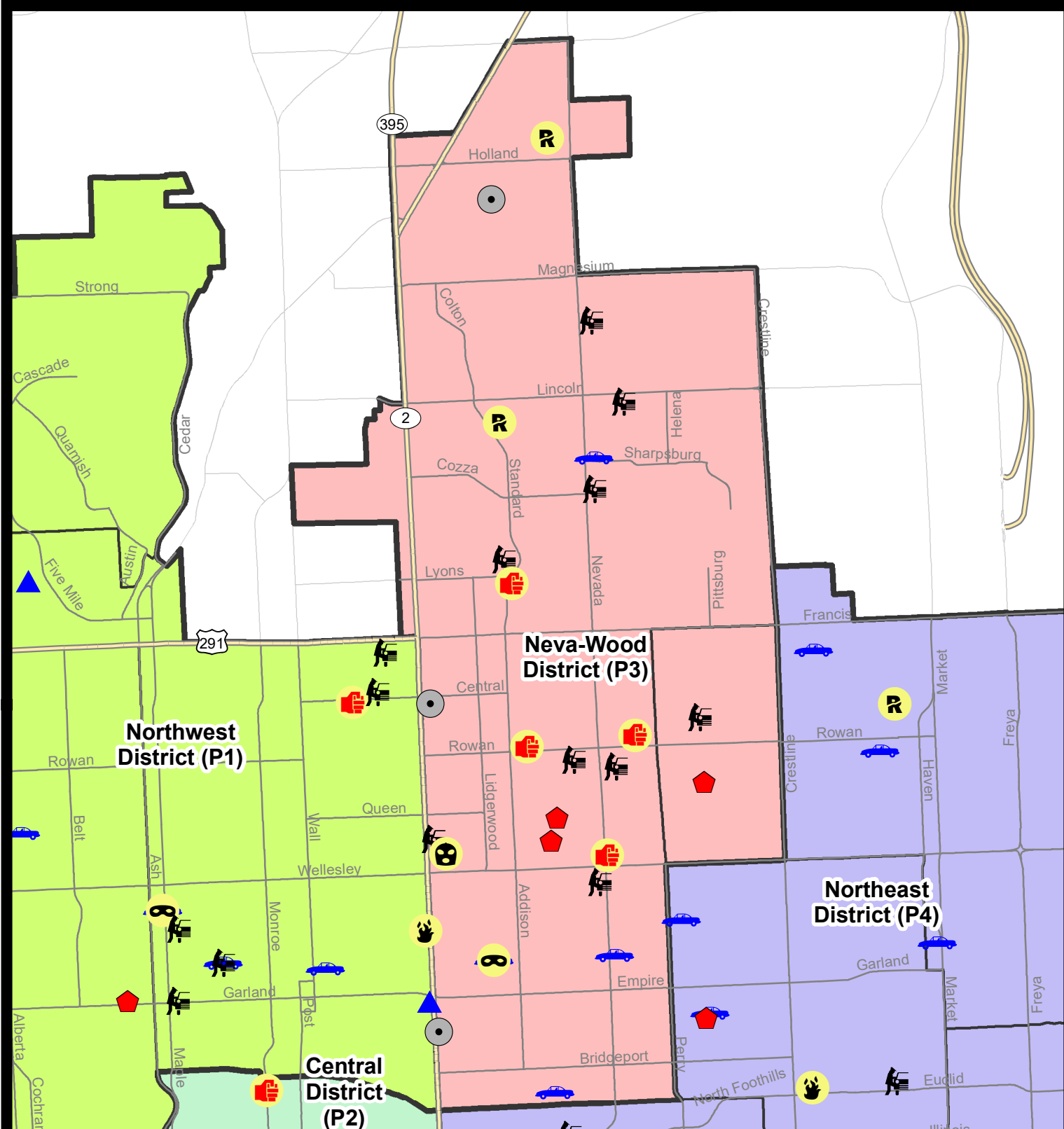
| NIBRS Categories (Part 1 Selected) | | 7 Day Comparison | | | 28 Day Comparison | | | YTD Comparison | | |
|---|-----------------------------|-----------------------|-------|----------|-----------------------------|-------|-----------------------|----------------|-------|---------|
| | | Current | Prior | Percent | Current | Prior | Percent | Current | Prior | Percent |
| Violent | Criminal Homicide | 0 | 0 | | 0 | 0 | | 2 | 3 | -33.33% |
| | Rape | 2 | 0 | | 3 | 1 | 200.00% | 30 | 15 | 100.00% |
| | Robbery - Commercial | 1 | 1 | 0.00% | 4 | 1 | 300.00% | 13 | 23 | -43.48% |
| | Robbery - Person | 1 | 1 | 0.00% | 3 | 1 | 200.00% | 20 | 19 | 5.26% |
| | Aggravated Assault - Non DV | 2 | 2 | 0.00% | 7 | 6 | 16.67% | 53 | 47 | 12.77% |
| | Aggravated Assault - DV | 2 | 0 | | 5 | 4 | 25.00% | 43 | 35 | 22.86% |
| Violent Total: | | 8 | 4 | 100.00% | 22 | 13 | 69.23% | 161 | 142 | 13.38% |
| Property | Burglary - Residential | 3 | 2 | 50.00% | 14 | 10 | 40.00% | 74 | 85 | -12.94% |
| | Burglary Garage | 0 | 0 | | 5 | 6 | -16.67% | 47 | 72 | -34.72% |
| | Burglary Commercial | 3 | 3 | 0.00% | 11 | 3 | 266.67% | 58 | 59 | -1.69% |
| | Larceny | 46 | 29 | 58.62% | 149 | 140 | 6.43% | 1226 | 1299 | -5.62% |
| | Vehicle Theft | 4 | 6 | -33.33% | 16 | 23 | -30.43% | 98 | 148 | -33.78% |
| | Arson | 0 | 2 | -100.00% | 3 | 2 | 50.00% | 10 | 8 | 25.00% |
| Property Total: | | 56 | 42 | 33.33% | 198 | 184 | 7.61% | 1513 | 1671 | -9.46% |
| Preliminary Part 1 Crime Totals: | | 64 | 46 | 39.13% | 220 | 197 | 11.68% | 1674 | 1813 | -7.67% |
| Current 7 Day Period: | | 8/22/2021 - 8/28/2021 | | | Prior 7 Day Period: | | 8/15/2021 - 8/21/2021 | | | |
| Current 28 Day Period: | | 8/1/2021 - 8/28/2021 | | | Prior 28 Day Period: | | 7/4/2021 - 7/31/2021 | | | |
| Current YTD Day Period: | | 1/1/2021 - 8/28/2021 | | | Prior YTD Period: | | 1/1/2020 - 8/28/2020 | | | |

Prepared by SPD Crime Analysis Office - Monday, August 30, 2021

NOTE: SPD moved from UCR to the NIBRS reporting standard on 10/4/16 following the transition to a new RMS System. [Numbers on CompStat reports prior to this date should not be used as a comparison to those on this report.](#) Additional info on these reporting standards can be found on the FBI website: <https://ucr.fbi.gov/nibrs-overview>

This chart represents Preliminary counts of selected crime categories from Police Case Reports. Full statistical analysis to determine the confidence level of this data has not been performed. The % change columns on the preliminary counts differ from the percentage change on the NIBRS crime report, sometimes significantly. The CompStat report is designed for operational use and includes only selected NIBRS categories and coding less complex than full NIBRS rules. Official statistics for these and other NIBRS categories can be found on WASPC & FBI websites once available.





City of Spokane
Neva-Wood District (P3)
Selected Crime Codes
2021-08-22 to 2021-08-28
 Prepared By:
 Crime Analysis Unit
 Spokane Police Department

Legend

NIBRS Events



Criminal Homicide



Rape



Robbery Commercial



Robbery Person



Aggravated Assault



Burglary Residential



Burglary Garage



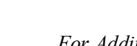
Burglary Commercial



Vehicle Prowling



Vehicle Theft



Arson



Cases Represent LERMS Crime Codes
 Points may indicate multiple events
 Note: Veh Prowl is only Larceny displayed

For Additional Information on
 Incidents pertaining to an
 Area, Trend, or Pattern
 Contact Information Analysis

0 0.2 0.4 0.8 Miles



THIS IS NOT A LEGAL DOCUMENT:
 The information shown on this map is compiled
 from various sources and is subject to constant
 revision. Information shown on this map should
 not be used to determine the location of facilities
 in relationship to property lines, section lines,
 streets, etc.

Sunday - Saturday

NE - Neva-Wood District (P3)

8/22/2021 TO 8/28/2021



| <u>A/C</u> | <u>Offense Statute</u> | <u>Address</u> | <u>Reported Date</u> | <u>Dist</u> |
|----------------------|---------------------------------------|-------------------------------|----------------------|-------------|
| <u>SPB3NL</u> | | | | |
| C | ASSAULT 2D | 500 E DAVE CT | 8/24/2021 | P3 |
| C | ASSAULT 2D | 1200 E NEBRASKA AVE | 8/28/2021 | P3 |
| C | ASSAULT 3D WEAPON OR NEGLIGENT INJURY | 6600 N ADDISON ST | 8/28/2021 | P4 |
| C | BURGLARY 1D FROM RESIDENCE | 600 E WABASH AVE | 8/26/2021 | P3 |
| C | BURGLARY 2D COMMERCIAL | 9200 N COLTON ST | 8/23/2021 | P2 |
| C | BURGLARY 2D COMMERCIAL | 5800 N DIVISION ST | 8/28/2021 | P4 |
| C | BURGLARY 2D COMMERCIAL | 3600 N DIVISION ST | 8/28/2021 | P2 |
| C | HARASSMENT FELONY WEAPON INVOLVED | 1000 E BROAD AVE | 8/22/2021 | P4 |
| C | RAPE 2D | | 8/28/2021 | P4 |
| C | RAPE OF A CHILD 1D | | 8/27/2021 | P3 |
| C | RESIDENTIAL BURGLARY | 600 E QUEEN AVE | 8/23/2021 | P2 |
| C | ROBBERY 1D CARJACKING | 300 E LACROSSE AVE | 8/26/2021 | P3 |
| C | ROBBERY 2D COMMERCIAL | 4700 N DIVISION ST | 8/27/2021 | P3 |
| C | THEFT 2D ALL OTHER | 7500 N DIVISION ST | 8/27/2021 | P3 |
| C | THEFT 2D FROM BUILDING | 5800 N DIVISION ST | 8/23/2021 | P3 |
| C | THEFT 2D FROM BUILDING | 6600 N ADDISON ST | 8/27/2021 | P3 |
| C | THEFT 2D FROM MOTOR VEHICLE | 4700 N DIVISION ST | 8/22/2021 | P3 |
| C | THEFT 2D FROM MOTOR VEHICLE | 1000 E SANSON AVE | 8/23/2021 | P3 |
| C | THEFT 2D FROM MOTOR VEHICLE | 6900 N WISCOMB ST | 8/23/2021 | P3 |
| C | THEFT 2D FROM MOTOR VEHICLE | 7800 N MORTON ST | 8/24/2021 | P3 |
| C | THEFT 2D SHOPLIFTING | 9100 N NEWPORT HWY | 8/24/2021 | P2 |
| C | THEFT 2D SHOPLIFTING | 8100 N DIVISION ST | 8/25/2021 | P3 |
| C | THEFT 2D SHOPLIFTING | 9900 N NEWPORT HWY | 8/27/2021 | P3 |
| C | THEFT 2D SHOPLIFTING | 4700 N DIVISION ST | 8/28/2021 | P3 |
| A | THEFT 2D SHOPLIFTING | 4700 N DIVISION ST | 8/28/2021 | P3 |
| C | THEFT 3D ALL OTHER | N DIVISION ST / E FRANCIS AVE | 8/24/2021 | P4 |
| C | THEFT 3D ALL OTHER | 1000 E COZZA DR | 8/24/2021 | P3 |
| C | THEFT 3D CITY ALL OTHER | 9200 N COLTON ST | 8/23/2021 | P2 |
| C | THEFT 3D CITY SHOPLIFTING | 4700 N DIVISION ST | 8/22/2021 | P2 |
| C | THEFT 3D CITY SHOPLIFTING | 9200 N NEVADA ST | 8/26/2021 | P4 |
| C | THEFT 3D CITY SHOPLIFTING | 5800 N DIVISION ST | 8/28/2021 | P4 |
| C | THEFT 3D FROM BUILDING | 100 E WEDGEWOOD AVE | 8/22/2021 | P3 |
| C | THEFT 3D FROM BUILDING | 5500 N DIVISION ST | 8/23/2021 | P2 |
| C | THEFT 3D FROM BUILDING | 0 E GORDON AVE | 8/24/2021 | P2 |
| C | THEFT 3D FROM MOTOR VEHICLE | 800 E NORTH AVE | 8/22/2021 | P3 |
| C | THEFT 3D FROM MOTOR VEHICLE | 4700 N DIVISION ST | 8/22/2021 | P3 |
| C | THEFT 3D FROM MOTOR VEHICLE | 1000 E COZZA DR | 8/24/2021 | P3 |
| A | THEFT 3D FROM MOTOR VEHICLE | 8400 N NEVADA ST | 8/24/2021 | P3 |

For protection of victim privacy, the entire address on sexual assault crimes has been redacted.

| A/C | Offense Statute | Address | Reported Date | Dist |
|------------|--|------------------------------|----------------------|-------------|
| C | THEFT 3D FROM MOTOR VEHICLE | 900 E HOFFMAN AVE | 8/26/2021 | P3 |
| C | THEFT 3D SHOPLIFTING | 4700 N DIVISION ST | 8/22/2021 | P3 |
| C | THEFT 3D SHOPLIFTING | 4700 N DIVISION ST | 8/22/2021 | P3 |
| C | THEFT 3D SHOPLIFTING | 5800 N DIVISION ST | 8/23/2021 | P3 |
| C | THEFT 3D SHOPLIFTING | 5800 N DIVISION ST | 8/23/2021 | P3 |
| C | THEFT 3D SHOPLIFTING | 5800 N DIVISION ST | 8/23/2021 | P3 |
| C | THEFT 3D SHOPLIFTING | 9100 N NEWPORT HWY | 8/24/2021 | P3 |
| C | THEFT 3D SHOPLIFTING | 5800 N DIVISION ST | 8/26/2021 | P3 |
| C | THEFT 3D SHOPLIFTING | 6600 N DIVISION ST | 8/26/2021 | P4 |
| C | THEFT 3D SHOPLIFTING | 9600 N NEWPORT HWY | 8/26/2021 | P3 |
| C | THEFT 3D SHOPLIFTING | 7500 N DIVISION ST | 8/26/2021 | P3 |
| C | THEFT 3D SHOPLIFTING | 7700 N DIVISION ST | 8/26/2021 | P2 |
| C | THEFT 3D SHOPLIFTING | 9900 N NEWPORT HWY | 8/27/2021 | P3 |
| C | THEFT 3D SHOPLIFTING | 9100 N NEWPORT HWY | 8/27/2021 | P2 |
| C | THEFT 3D SHOPLIFTING | 4700 N DIVISION ST | 8/28/2021 | P3 |
| C | THEFT 3D VEHICLE PARTS AND ACCESSORIES | 6700 N DIVISION ST | 8/22/2021 | P3 |
| C | THEFT 3D VEHICLE PARTS AND ACCESSORIES | 0 E RICH AVE | 8/28/2021 | P3 |
| C | THEFT OF A FIREARM FROM BUILDING | 600 E WABASH AVE | 8/26/2021 | P3 |
| C | THEFT OF MOTOR VEHICLE | 1000 E LACROSSE AVE | 8/23/2021 | P4 |
| C | THEFT OF MOTOR VEHICLE | N STANDARD ST / E DALTON AVE | 8/24/2021 | P1 |
| C | THEFT OF MOTOR VEHICLE | 1000 E SHARPSBURG AVE | 8/24/2021 | P4 |
| C | THEFT OF MOTOR VEHICLE | 300 E LACROSSE AVE | 8/26/2021 | P3 |

SPB3WH

| | | | | |
|---|--|--------------------|-----------|----|
| C | RESIDENTIAL BURGLARY | 1600 E EVERETT AVE | 8/24/2021 | P4 |
| C | THEFT 2D VEHICLE PARTS AND ACCESSORIES | 5200 N MARTIN ST | 8/28/2021 | P3 |
| C | THEFT 3D FROM MOTOR VEHICLE | 1600 E JOSEPH AVE | 8/26/2021 | P3 |
| C | THEFT 3D VEHICLE PARTS AND ACCESSORIES | 2000 E FRANCIS AVE | 8/28/2021 | P3 |

POLICE SUMMARY - Ending: Saturday, August 28, 2021



NE - Northeast District (P4)

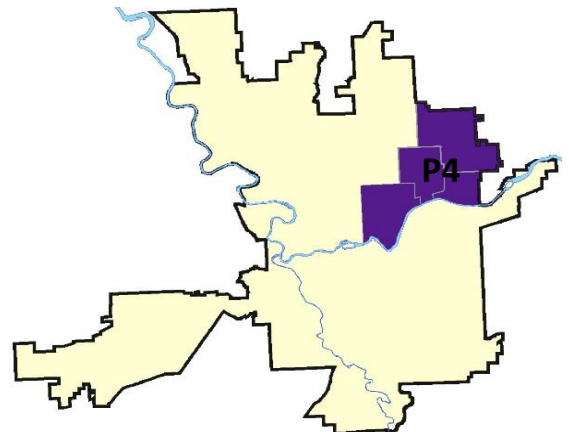
Preliminary IBR Counts

| NIBRS Categories (Part 1 Selected) | | 7 Day Comparison | | | 28 Day Comparison | | | YTD Comparison | | |
|---|-----------------------------|-----------------------|-------|----------|-----------------------------|-------|-----------------------|----------------|-------|---------|
| | | Current | Prior | Percent | Current | Prior | Percent | Current | Prior | Percent |
| Violent | Criminal Homicide | 0 | 0 | | 1 | 0 | | 1 | 3 | -66.67% |
| | Rape | 2 | 0 | | 2 | 3 | -33.33% | 25 | 20 | 25.00% |
| | Robbery - Commercial | 0 | 0 | | 0 | 1 | -100.00% | 5 | 4 | 25.00% |
| | Robbery - Person | 0 | 0 | | 3 | 4 | -25.00% | 23 | 19 | 21.05% |
| | Aggravated Assault - Non DV | 2 | 1 | 100.00% | 6 | 11 | -45.45% | 48 | 57 | -15.79% |
| | Aggravated Assault - DV | 0 | 1 | -100.00% | 1 | 6 | -83.33% | 33 | 28 | 17.86% |
| Violent Total: | | 4 | 2 | 100.00% | 13 | 25 | -48.00% | 135 | 131 | 3.05% |
| Property | Burglary - Residential | 3 | 3 | 0.00% | 10 | 8 | 25.00% | 87 | 91 | -4.40% |
| | Burglary Garage | 0 | 0 | | 5 | 2 | 150.00% | 37 | 50 | -26.00% |
| | Burglary Commercial | 0 | 0 | | 5 | 5 | 0.00% | 39 | 33 | 18.18% |
| | Larceny | 25 | 19 | 31.58% | 91 | 88 | 3.41% | 728 | 819 | -11.11% |
| | Vehicle Theft | 10 | 5 | 100.00% | 24 | 17 | 41.18% | 130 | 135 | -3.70% |
| | Arson | 2 | 1 | 100.00% | 4 | 0 | | 15 | 13 | 15.38% |
| Property Total: | | 40 | 28 | 42.86% | 139 | 120 | 15.83% | 1036 | 1141 | -9.20% |
| Preliminary Part 1 Crime Totals: | | 44 | 30 | 46.67% | 152 | 145 | 4.83% | 1171 | 1272 | -7.94% |
| Current 7 Day Period: | | 8/22/2021 - 8/28/2021 | | | Prior 7 Day Period: | | 8/15/2021 - 8/21/2021 | | | |
| Current 28 Day Period: | | 8/1/2021 - 8/28/2021 | | | Prior 28 Day Period: | | 7/4/2021 - 7/31/2021 | | | |
| Current YTD Day Period: | | 1/1/2021 - 8/28/2021 | | | Prior YTD Period: | | 1/1/2020 - 8/28/2020 | | | |

Prepared by SPD Crime Analysis Office - Monday, August 30, 2021

NOTE: SPD moved from UCR to the NIBRS reporting standard on 10/4/16 following the transition to a new RMS System. [Numbers on CompStat reports prior to this date should not be used as a comparison to those on this report.](#) Additional info on these reporting standards can be found on the FBI website: <https://ucr.fbi.gov/nibrs-overview>

This chart represents Preliminary counts of selected crime categories from Police Case Reports. Full statistical analysis to determine the confidence level of this data has not been performed. The % change columns on the preliminary counts differ from the percentage change on the NIBRS crime report, sometimes significantly. The CompStat report is designed for operational use and includes only selected NIBRS categories and coding less complex than full NIBRS rules. Official statistics for these and other NIBRS categories can be found on WASPC & FBI websites once available.



Sunday - Saturday

NE - Northeast District (P4)

8/22/2021 TO 8/28/2021



| <u>A/C</u> | <u>Offense Statute</u> | <u>Address</u> | <u>Reported Date</u> | <u>Dist</u> |
|----------------------|---|----------------------|----------------------|-------------|
| <u>SPB4BE</u> | | | | |
| C | ARSON 1D | 3200 N LEE ST | 8/27/2021 | P4 |
| C | RESIDENTIAL BURGLARY | 2400 E UPRIVER DR | 8/22/2021 | P4 |
| C | RESIDENTIAL BURGLARY | 1600 E GORDON AVE | 8/24/2021 | P4 |
| C | THEFT 2D ALL OTHER | 2100 E WELLESLEY AVE | 8/23/2021 | P2 |
| C | THEFT 3D ALL OTHER | 3900 N MARKET ST | 8/26/2021 | P4 |
| C | THEFT 3D FROM BUILDING | 3300 N HELENA ST | 8/22/2021 | P4 |
| C | THEFT 3D FROM BUILDING | 1900 E GORDON AVE | 8/25/2021 | P4 |
| C | THEFT 3D FROM MOTOR VEHICLE | 3200 N NELSON ST | 8/23/2021 | P4 |
| C | THEFT OF MOTOR VEHICLE | 1600 E GORDON AVE | 8/27/2021 | P4 |
| C | THEFT OF MOTOR VEHICLE | 1400 E RICH AVE | 8/28/2021 | P4 |
| <u>SPB4HI</u> | | | | |
| C | RAPE OF A CHILD 1D | | 8/23/2021 | P4 |
| C | THEFT 3D ALL OTHER | 3500 E EVERETT AVE | 8/24/2021 | P4 |
| C | THEFT 3D FROM BUILDING | 6200 N LACEY ST | 8/25/2021 | P4 |
| C | THEFT OF MOTOR VEHICLE | 2300 E DALKE AVE | 8/25/2021 | P4 |
| C | THEFT OF MOTOR VEHICLE | 4000 N MARKET ST | 8/25/2021 | P4 |
| C | THEFT OF MOTOR VEHICLE | 2700 E SANSON AVE | 8/28/2021 | P4 |
| <u>SPB4LO</u> | | | | |
| C | ARSON 2D | 800 E BALDWIN AVE | 8/23/2021 | P4 |
| C | ASSAULT 1D | 1200 E MISSION AVE | 8/22/2021 | P4 |
| C | ASSAULT 2D | 900 E INDIANA AVE | 8/25/2021 | P3 |
| C | IBR Purposes Only - Theft of Motor Vehicle Parts or Accessori | 1400 E ILLINOIS AVE | 8/23/2021 | P4 |
| C | RAPE 2D | | 8/27/2021 | P4 |
| C | RESIDENTIAL BURGLARY | 800 E INDIANA AVE | 8/27/2021 | P2 |
| C | THEFT 2D ALL OTHER | 3000 N PERRY ST | 8/26/2021 | P4 |
| C | THEFT 2D FROM MOTOR VEHICLE | 600 E NORA AVE | 8/24/2021 | P4 |
| C | THEFT 2D FROM MOTOR VEHICLE | 100 E NORA AVE | 8/25/2021 | P4 |
| C | THEFT 2D FROM MOTOR VEHICLE | 700 N DIVISION ST | 8/27/2021 | P4 |
| C | THEFT 3D ALL OTHER | 200 E SHARP AVE | 8/22/2021 | P4 |
| C | THEFT 3D ALL OTHER | 100 E BOONE AVE | 8/22/2021 | P4 |
| C | THEFT 3D ALL OTHER | 1100 E BALDWIN AVE | 8/24/2021 | P2 |
| C | THEFT 3D ALL OTHER | 200 E SHARP AVE | 8/26/2021 | P4 |
| C | THEFT 3D ALL OTHER | 2700 N MAYFAIR ST | 8/27/2021 | P4 |
| C | THEFT 3D FROM BUILDING | 800 E INDIANA AVE | 8/27/2021 | P2 |
| C | THEFT 3D FROM MOTOR VEHICLE | 700 E CATALDO AVE | 8/23/2021 | P4 |
| C | THEFT 3D FROM MOTOR VEHICLE | 700 E CLEVELAND AVE | 8/24/2021 | P4 |
| A | THEFT 3D FROM MOTOR VEHICLE | 500 E INDIANA AVE | 8/27/2021 | P4 |

For protection of victim privacy, the entire address on sexual assault crimes has been redacted.

| A/C | Offense Statute | Address | Reported Date | Dist |
|------------|------------------------|---------------------------------|----------------------|-------------|
| A | THEFT OF MOTOR VEHICLE | W MANSFIELD AVE / N DIVISION ST | 8/22/2021 | P2 |
| C | THEFT OF MOTOR VEHICLE | 2100 N HAMILTON ST | 8/24/2021 | P4 |

SPB4MI

| | | | | |
|---|-----------------------------|---------------------------|-----------|----|
| C | THEFT 2D FROM MOTOR VEHICLE | 3500 E JACKSON AVE | 8/28/2021 | P4 |
| C | THEFT 2D FROM MOTOR VEHICLE | 4200 E ERMINA AVE | 8/28/2021 | P4 |
| A | THEFT 3D FROM MOTOR VEHICLE | 3900 E UPRIVER DR | 8/28/2021 | P4 |
| C | THEFT 3D FROM MOTOR VEHICLE | 3500 E MARIETTA AVE | 8/28/2021 | P2 |
| C | THEFT OF MOTOR VEHICLE | 3100 E MARIETTA AVE | 8/25/2021 | P4 |
| C | THEFT OF MOTOR VEHICLE | 3000 E UPRIVER DR | 8/25/2021 | P4 |
| C | THEFT OF MOTOR VEHICLE | E UPRIVER DR / N HAVEN ST | 8/28/2021 | P4 |

SPOKANE POLICE DEPARTMENT



SOUTH **Police Service Area**

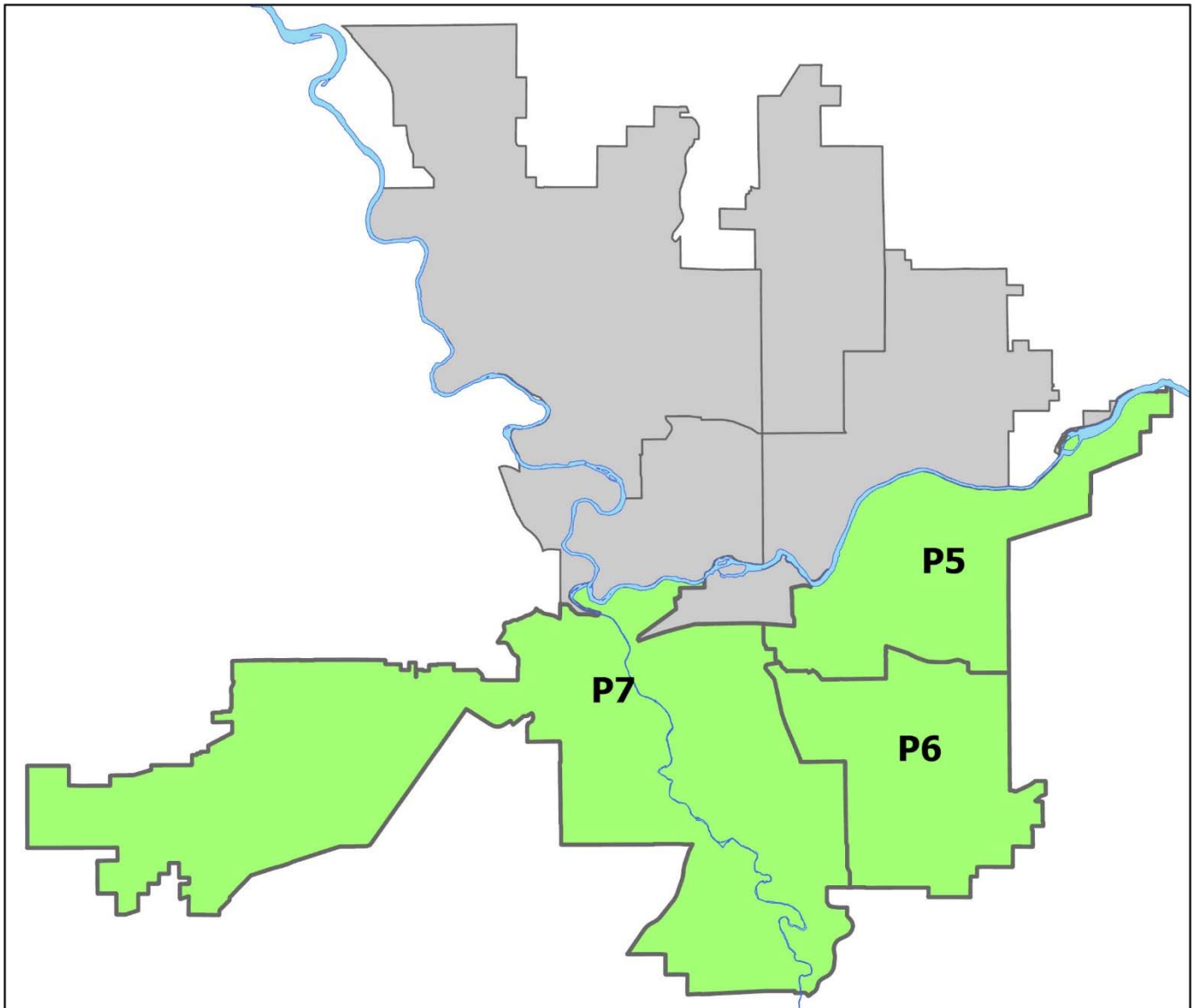
PSA Commander

Captain Brad Arleth

South Central District (P5)

Southeast District (P6)

Southwest District (P7)



POLICE SUMMARY - Ending: Saturday, August 28, 2021

SOUTH PRECINCT (P5, P6, and P7)



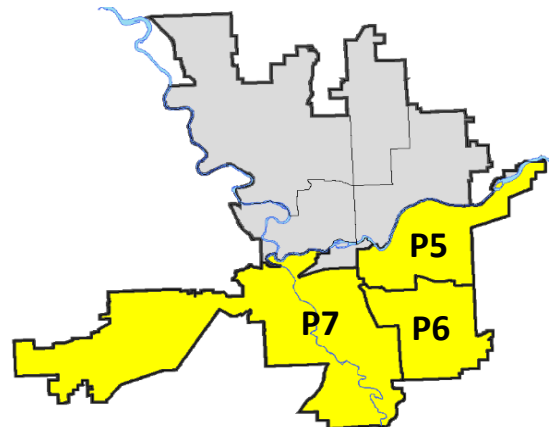
Preliminary IBR Counts

| NIBRS Categories (Part 1 Selected) | | 7 Day Comparison | | | 28 Day Comparison | | | YTD Comparison | | |
|---|-----------------------------|-----------------------|-------|----------|-----------------------------|-------|-----------------------|----------------|-------|---------|
| | | Current | Prior | Percent | Current | Prior | Percent | Current | Prior | Percent |
| Violent | Criminal Homicide | 0 | 0 | | 0 | 0 | | 2 | 3 | -33.33% |
| | Rape | 0 | 1 | -100.00% | 5 | 4 | 25.00% | 50 | 44 | 13.64% |
| | Robbery - Commercial | 0 | 1 | -100.00% | 1 | 1 | 0.00% | 7 | 7 | 0.00% |
| | Robbery - Person | 0 | 0 | | 2 | 1 | 100.00% | 26 | 37 | -29.73% |
| | Aggravated Assault - Non DV | 3 | 3 | 0.00% | 12 | 15 | -20.00% | 95 | 83 | 14.46% |
| | Aggravated Assault - DV | 8 | 1 | 700.00% | 14 | 11 | 27.27% | 84 | 66 | 27.27% |
| Violent Total: | | 11 | 6 | 83.33% | 34 | 32 | 6.25% | 264 | 240 | 10.00% |
| Property | Burglary - Residential | 2 | 7 | -71.43% | 18 | 28 | -35.71% | 152 | 199 | -23.62% |
| | Burglary Garage | 2 | 3 | -33.33% | 9 | 11 | -18.18% | 94 | 150 | -37.33% |
| | Burglary Commercial | 2 | 4 | -50.00% | 11 | 5 | 120.00% | 73 | 100 | -27.00% |
| | Larceny | 49 | 49 | 0.00% | 192 | 169 | 13.61% | 1489 | 1881 | -20.84% |
| | Vehicle Theft | 5 | 4 | 25.00% | 26 | 29 | -10.34% | 205 | 255 | -19.61% |
| | Arson | 1 | 1 | 0.00% | 2 | 2 | 0.00% | 21 | 21 | 0.00% |
| Property Total: | | 61 | 68 | -10.29% | 258 | 244 | 5.74% | 2034 | 2606 | -21.95% |
| Preliminary Part 1 Crime Totals: | | 72 | 74 | -2.70% | 292 | 276 | 5.80% | 2298 | 2846 | -19.26% |
| Current 7 Day Period: | | 8/22/2021 - 8/28/2021 | | | Prior 7 Day Period: | | 8/15/2021 - 8/21/2021 | | | |
| Current 28 Day Period: | | 8/1/2021 - 8/28/2021 | | | Prior 28 Day Period: | | 7/4/2021 - 7/31/2021 | | | |
| Current YTD Day Period: | | 1/1/2021 - 8/28/2021 | | | Prior YTD Period: | | 1/1/2020 - 8/28/2020 | | | |

Prepared by SPD Crime Analysis Office - Monday, August 30, 2021

NOTE: SPD moved from UCR to the NIBRS reporting standard on 10/4/16 following the transition to a new RMS System. [Numbers on CompStat reports prior to this date should not be used as a comparison to those on this report.](#) Additional info on these reporting standards can be found on the FBI website: <https://ucr.fbi.gov/nibrs-overview>

This chart represents Preliminary counts of selected crime categories from Police Case Reports. Full statistical analysis to determine the confidence level of this data has not been performed. The % change columns on the preliminary counts differ from the percentage change on the NIBRS crime report, sometimes significantly. The CompStat report is designed for operational use and includes only selected NIBRS categories and coding less complex than full NIBRS rules. Official statistics for these and other NIBRS categories can be found on WASPC & FBI websites once available.



POLICE SUMMARY - Ending: Saturday, August 28, 2021



SE - South Central District (P5)

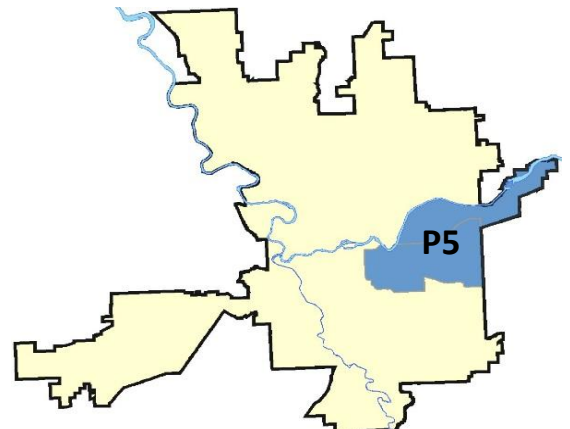
Preliminary IBR Counts

| NIBRS Categories (Part 1 Selected) | | 7 Day Comparison | | | 28 Day Comparison | | | YTD Comparison | | |
|------------------------------------|-----------------------------|-----------------------|-------|----------|----------------------|-------|-----------------------|----------------|-------|----------|
| | | Current | Prior | Percent | Current | Prior | Percent | Current | Prior | Percent |
| Violent | Criminal Homicide | 0 | 0 | | 0 | 0 | | 0 | 1 | -100.00% |
| | Rape | 0 | 1 | -100.00% | 3 | 3 | 0.00% | 25 | 16 | 56.25% |
| | Robbery - Commercial | 0 | 0 | | 0 | 1 | -100.00% | 3 | 1 | 200.00% |
| | Robbery - Person | 0 | 0 | | 1 | 1 | 0.00% | 13 | 13 | 0.00% |
| | Aggravated Assault - Non DV | 2 | 2 | 0.00% | 8 | 9 | -11.11% | 50 | 40 | 25.00% |
| | Aggravated Assault - DV | 3 | 0 | | 7 | 6 | 16.67% | 38 | 31 | 22.58% |
| Violent Total: | | 5 | 3 | 66.67% | 19 | 20 | -5.00% | 129 | 102 | 26.47% |
| Property | Burglary - Residential | 1 | 1 | 0.00% | 4 | 7 | -42.86% | 45 | 68 | -33.82% |
| | Burglary Garage | 2 | 1 | 100.00% | 3 | 3 | 0.00% | 21 | 24 | -12.50% |
| | Burglary Commercial | 0 | 1 | -100.00% | 3 | 3 | 0.00% | 35 | 48 | -27.08% |
| | Larceny | 22 | 10 | 120.00% | 66 | 61 | 8.20% | 516 | 590 | -12.54% |
| | Vehicle Theft | 4 | 0 | | 10 | 13 | -23.08% | 83 | 99 | -16.16% |
| | Arson | 0 | 1 | -100.00% | 1 | 1 | 0.00% | 11 | 8 | 37.50% |
| Property Total: | | 29 | 14 | 107.14% | 87 | 88 | -1.14% | 711 | 837 | -15.05% |
| Preliminary Part 1 Crime Totals: | | 34 | 17 | 100.00% | 106 | 108 | -1.85% | 840 | 939 | -10.54% |
| Current 7 Day Period: | | 8/22/2021 - 8/28/2021 | | | Prior 7 Day Period: | | 8/15/2021 - 8/21/2021 | | | |
| Current 28 Day Period: | | 8/1/2021 - 8/28/2021 | | | Prior 28 Day Period: | | 7/4/2021 - 7/31/2021 | | | |
| Current YTD Day Period: | | 1/1/2021 - 8/28/2021 | | | Prior YTD Period: | | 1/1/2020 - 8/28/2020 | | | |

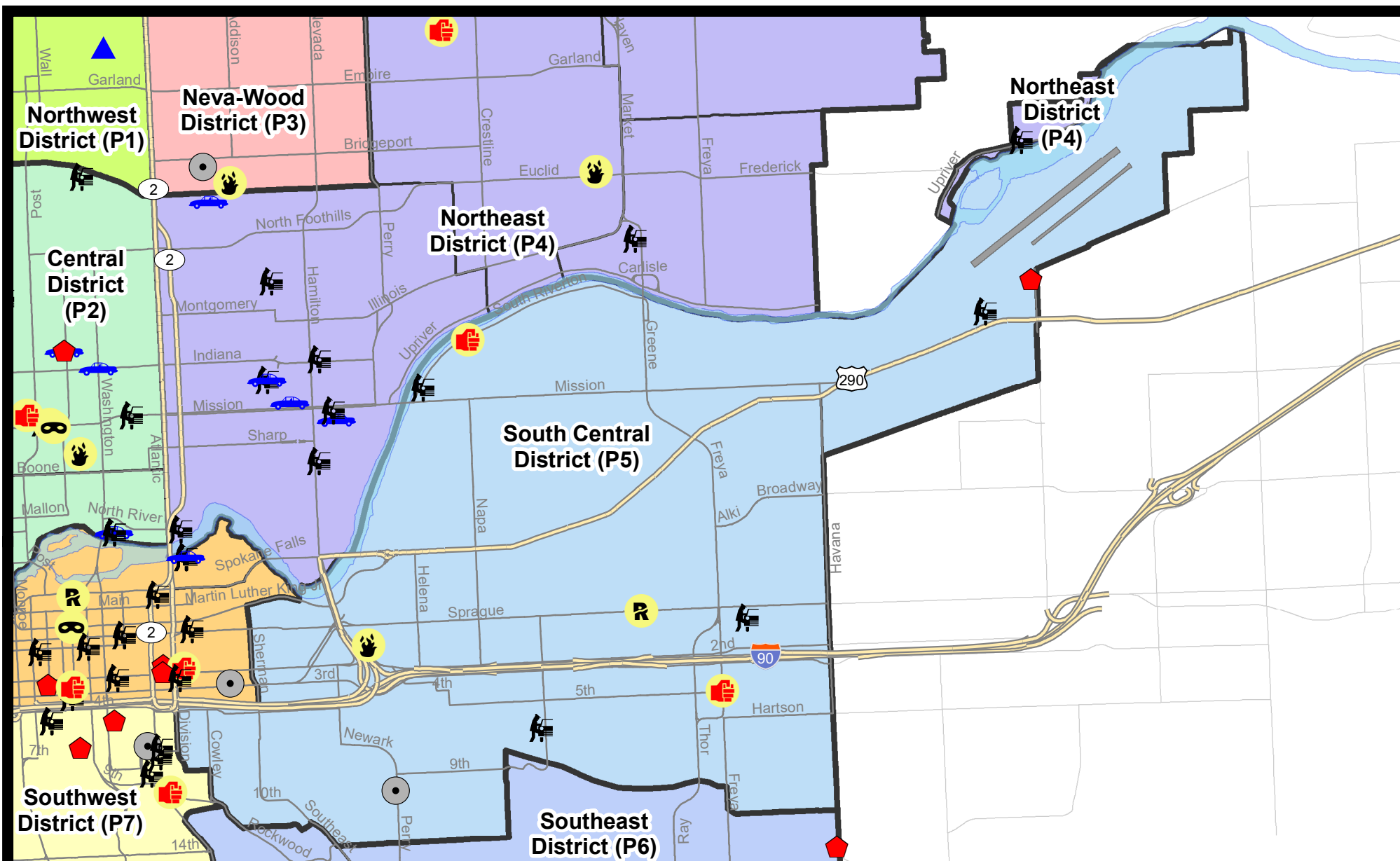
Prepared by SPD Crime Analysis Office - Monday, August 30, 2021

NOTE: SPD moved from UCR to the NIBRS reporting standard on 10/4/16 following the transition to a new RMS System. [Numbers on CompStat reports prior to this date should not be used as a comparison to those on this report.](#) Additional info on these reporting standards can be found on the FBI website: <https://ucr.fbi.gov/nibrs-overview>

This chart represents Preliminary counts of selected crime categories from Police Case Reports. Full statistical analysis to determine the confidence level of this data has not been performed. The % change columns on the preliminary counts differ from the percentage change on the NIBRS crime report, sometimes significantly. The CompStat report is designed for operational use and includes only selected NIBRS categories and coding less complex than full NIBRS rules. Official statistics for these and other NIBRS categories can be found on WASPC & FBI websites once available.



Note: On 2/10/21 a portion of the Police Block SPC5EC became part of the Downtown Precinct (SPD8EC); Consequently activity in P5 will appear lower if compared to printed CompStat reports prior to 2/10/21



City of Spokane
South Central District (P5)
Selected
Crime Types
2021-08-15 to 2021-08-21

Prepared By:
Crime Analysis Unit
Spokane Police Department

Legend

NIBRS Events



Criminal Homicide



Rape



Robbery Commercial



Robbery Person



Aggravated Assault



Burglary Residential



Burglary Garage



Burglary Commercial



Vehicle Prowling



Vehicle Theft



Arson

Cases Represent LERMS Crime Codes

Points may indicate multiple events

Note: Veh Prowl is only Larceny category displayed



For Additional Information on Incidents
 pertaining to an Area, Trend, or Pattern
 Contact Information Analysis

0 0.2 0.4 0.6 0.8 1 Miles



THIS IS NOT A LEGAL DOCUMENT:
 The information shown on this map is compiled
 from various sources and is subject to constant
 revision. Information shown on this map should
 not be used to determine the location of facilities
 in relationship to property lines, section lines,
 streets, etc.

Sunday - Saturday

SE - South Central District (P5)

8/22/2021 TO 8/28/2021



| <u>A/C</u> | <u>Offense Statute</u> | <u>Address</u> | <u>Reported Date</u> | <u>Dist</u> |
|----------------------|--|-------------------------------|----------------------|-------------|
| <u>SPC5EC</u> | | | | |
| C | ASSAULT 2D | N ALTAMONT ST / E SPRAGUE AVE | 8/22/2021 | P6 |
| C | ASSAULT 2D | 600 S HAVEN ST | 8/22/2021 | P6 |
| C | ASSAULT 2D | 4000 E PACIFIC AVE | 8/24/2021 | P6 |
| C | MAIL THEFT | 4000 E 8TH AVE | 8/24/2021 | P5 |
| C | THEFT 2D ALL OTHER | 500 S RALPH ST | 8/23/2021 | P5 |
| C | THEFT 2D ALL OTHER | 400 S FERRALL ST | 8/24/2021 | P5 |
| C | THEFT 2D ALL OTHER | E 10TH AVE / S SHERMAN ST | 8/26/2021 | P5 |
| C | THEFT 2D FROM MOTOR VEHICLE | S SCOTT ST / E 5TH AVE | 8/23/2021 | P5 |
| C | THEFT 2D VEHICLE PARTS AND ACCESSORIES | 0 S PITTSBURG ST | 8/23/2021 | P5 |
| C | THEFT 3D ALL OTHER | 2900 E HARTSON AVE | 8/25/2021 | P5 |
| C | THEFT 3D CITY ALL OTHER | 400 S THOR ST | 8/24/2021 | P6 |
| C | THEFT 3D CITY SHOPLIFTING | 400 S THOR ST | 8/28/2021 | P6 |
| C | THEFT 3D FROM MOTOR VEHICLE | 600 S FLORIDA ST | 8/22/2021 | P5 |
| C | THEFT 3D FROM MOTOR VEHICLE | 4100 E 9TH AVE | 8/24/2021 | P5 |
| C | THEFT 3D FROM MOTOR VEHICLE | 900 E 3RD AVE | 8/24/2021 | P5 |
| C | THEFT 3D SHOPLIFTING | 3600 E SPRAGUE AVE | 8/22/2021 | P5 |
| C | THEFT 3D SHOPLIFTING | 3600 E SPRAGUE AVE | 8/23/2021 | P5 |
| C | THEFT 3D VEHICLE PARTS AND ACCESSORIES | 1200 E FRONT AVE | 8/26/2021 | P5 |
| <u>SPC5GP</u> | | | | |
| C | ASSAULT 2D | 2500 E MISSION AVE | 8/25/2021 | P4 |
| C | ASSAULT 2D | 1800 E SOUTH RIVERTON AVE | 8/26/2021 | P6 |
| C | BURGLARY 2D GARAGE | 2800 E SOUTH CRESCENT AVE | 8/24/2021 | P6 |
| C | BURGLARY 2D GARAGE | 2800 E SOUTH CRESCENT AVE | 8/26/2021 | P4 |
| C | RESIDENTIAL BURGLARY | 900 N PERRY ST | 8/24/2021 | P6 |
| C | THEFT 2D ALL OTHER | E MARSHALL AVE / N LEE ST | 8/23/2021 | P5 |
| C | THEFT 2D ALL OTHER | 1900 E SOUTH RIVERTON AVE | 8/24/2021 | P6 |
| C | THEFT 2D ALL OTHER | 1500 N REGAL ST | 8/25/2021 | P5 |
| C | THEFT 2D ALL OTHER | 1900 E DESMET AVE | 8/26/2021 | P5 |
| C | THEFT 2D FROM BUILDING | 1900 E TILSLEY PL | 8/24/2021 | P5 |
| C | THEFT 3D FROM BUILDING | 2800 E SOUTH CRESCENT AVE | 8/27/2021 | P5 |
| C | THEFT 3D FROM MOTOR VEHICLE | 1900 E MISSION AVE | 8/25/2021 | P5 |
| C | THEFT OF MOTOR VEHICLE | 2800 E SOUTH CRESCENT AVE | 8/24/2021 | P6 |
| C | THEFT OF MOTOR VEHICLE | 1500 N NELSON ST | 8/24/2021 | P6 |
| C | THEFT OF MOTOR VEHICLE | 1800 E SOUTH RIVERTON AVE | 8/25/2021 | P4 |
| C | THEFT OF MOTOR VEHICLE | 6100 E RUTTER AVE | 8/26/2021 | P6 |

POLICE SUMMARY - Ending: Saturday, August 28, 2021



SE - Southeast District (P6)

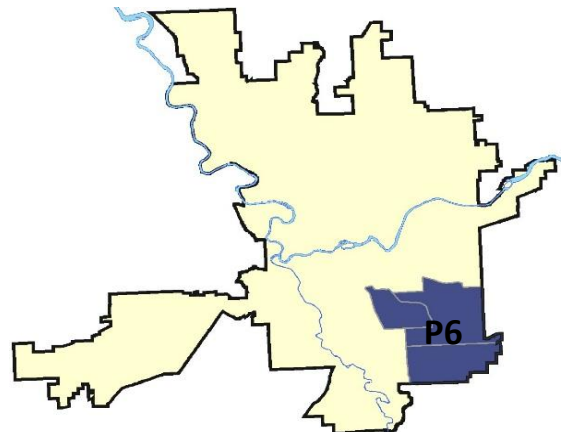
Preliminary IBR Counts

| NIBRS Categories (Part 1 Selected) | | 7 Day Comparison | | | 28 Day Comparison | | | YTD Comparison | | |
|---|-----------------------------|-----------------------|-------|----------|-----------------------------|-------|-----------------------|----------------|-------|----------|
| | | Current | Prior | Percent | Current | Prior | Percent | Current | Prior | Percent |
| Violent | Criminal Homicide | 0 | 0 | | 0 | 0 | | 0 | 1 | -100.00% |
| | Rape | 0 | 0 | | 0 | 0 | | 5 | 7 | -28.57% |
| | Robbery - Commercial | 0 | 0 | | 0 | 0 | | 1 | 4 | -75.00% |
| | Robbery - Person | 0 | 0 | | 0 | 0 | | 3 | 5 | -40.00% |
| | Aggravated Assault - Non DV | 0 | 1 | -100.00% | 2 | 1 | 100.00% | 11 | 9 | 22.22% |
| | Aggravated Assault - DV | 0 | 0 | | 1 | 1 | 0.00% | 12 | 14 | -14.29% |
| Violent Total: | | 0 | 1 | -100.00% | 3 | 2 | 50.00% | 32 | 40 | -20.00% |
| Property | Burglary - Residential | 0 | 1 | -100.00% | 4 | 11 | -63.64% | 41 | 47 | -12.77% |
| | Burglary Garage | 0 | 1 | -100.00% | 2 | 2 | 0.00% | 29 | 66 | -56.06% |
| | Burglary Commercial | 1 | 0 | | 2 | 0 | | 8 | 13 | -38.46% |
| | Larceny | 10 | 15 | -33.33% | 44 | 28 | 57.14% | 324 | 408 | -20.59% |
| | Vehicle Theft | 0 | 2 | -100.00% | 6 | 4 | 50.00% | 35 | 47 | -25.53% |
| | Arson | 0 | 0 | | 0 | 0 | | 4 | 4 | 0.00% |
| Property Total: | | 11 | 19 | -42.11% | 58 | 45 | 28.89% | 441 | 585 | -24.62% |
| Preliminary Part 1 Crime Totals: | | 11 | 20 | -45.00% | 61 | 47 | 29.79% | 473 | 625 | -24.32% |
| Current 7 Day Period: | | 8/22/2021 - 8/28/2021 | | | Prior 7 Day Period: | | 8/15/2021 - 8/21/2021 | | | |
| Current 28 Day Period: | | 8/1/2021 - 8/28/2021 | | | Prior 28 Day Period: | | 7/4/2021 - 7/31/2021 | | | |
| Current YTD Day Period: | | 1/1/2021 - 8/28/2021 | | | Prior YTD Period: | | 1/1/2020 - 8/28/2020 | | | |

Prepared by SPD Crime Analysis Office - Monday, August 30, 2021

NOTE: SPD moved from UCR to the NIBRS reporting standard on 10/4/16 following the transition to a new RMS System. [Numbers on CompStat reports prior to this date should not be used as a comparison to those on this report.](#) Additional info on these reporting standards can be found on the FBI website: <https://ucr.fbi.gov/nibrs-overview>

This chart represents Preliminary counts of selected crime categories from Police Case Reports. Full statistical analysis to determine the confidence level of this data has not been performed. The % change columns on the preliminary counts differ from the percentage change on the NIBRS crime report, sometimes significantly. The CompStat report is designed for operational use and includes only selected NIBRS categories and coding less complex than full NIBRS rules. Official statistics for these and other NIBRS categories can be found on WASPC & FBI websites once available.



Sunday - Saturday

SE - Southeast District (P6)

8/22/2021 TO 8/28/2021



| <u>A/C</u> | <u>Offense Statute</u> | <u>Address</u> | <u>Reported Date</u> | <u>Dist</u> |
|----------------------|--|-----------------------|----------------------|-------------|
| <u>SPC6LH</u> | | | | |
| C | THEFT 2D FROM MOTOR VEHICLE | 3500 E 24TH AVE | 8/23/2021 | P6 |
| C | THEFT 2D VEHICLE PARTS AND ACCESSORIES | 3500 E 24TH AVE | 8/23/2021 | P6 |
| C | THEFT 2D VEHICLE PARTS AND ACCESSORIES | 3100 S MT VERNON ST | 8/28/2021 | P6 |
| C | THEFT 3D ALL OTHER | 3500 E 24TH AVE | 8/23/2021 | P6 |
| C | THEFT 3D FROM BUILDING | 3700 E 28TH AVE | 8/25/2021 | P6 |
| C | THEFT 3D FROM MOTOR VEHICLE | 2300 S SOUTHEAST BLVD | 8/23/2021 | P6 |
| C | THEFT 3D FROM MOTOR VEHICLE | 2600 E 27TH AVE | 8/23/2021 | P5 |
| C | THEFT OF A FIREARM FROM BUILDING | 3400 E 35TH AVE | 8/23/2021 | P6 |
| <u>SPC6RW</u> | | | | |
| C | BURGLARY 2D COMMERCIAL | 2000 E 29TH AVE | 8/23/2021 | P6 |
| C | THEFT 3D FROM MOTOR VEHICLE | 2000 E 24TH AVE | 8/23/2021 | P5 |
| <u>SPC6SG</u> | | | | |
| C | THEFT 3D FROM MOTOR VEHICLE | 4100 S STONE ST | 8/24/2021 | P6 |

POLICE SUMMARY - Ending: Saturday, August 28, 2021



SW - Southwest District (P7)

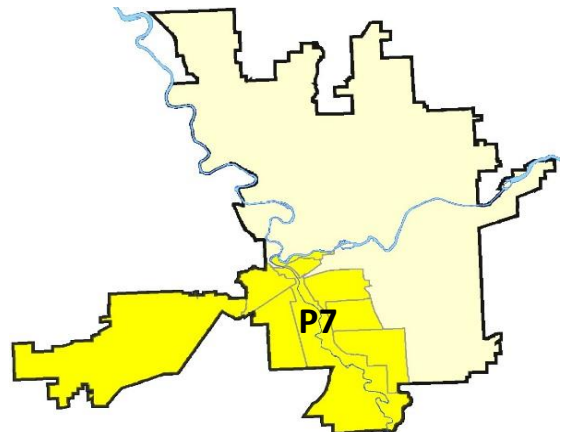
Preliminary IBR Counts

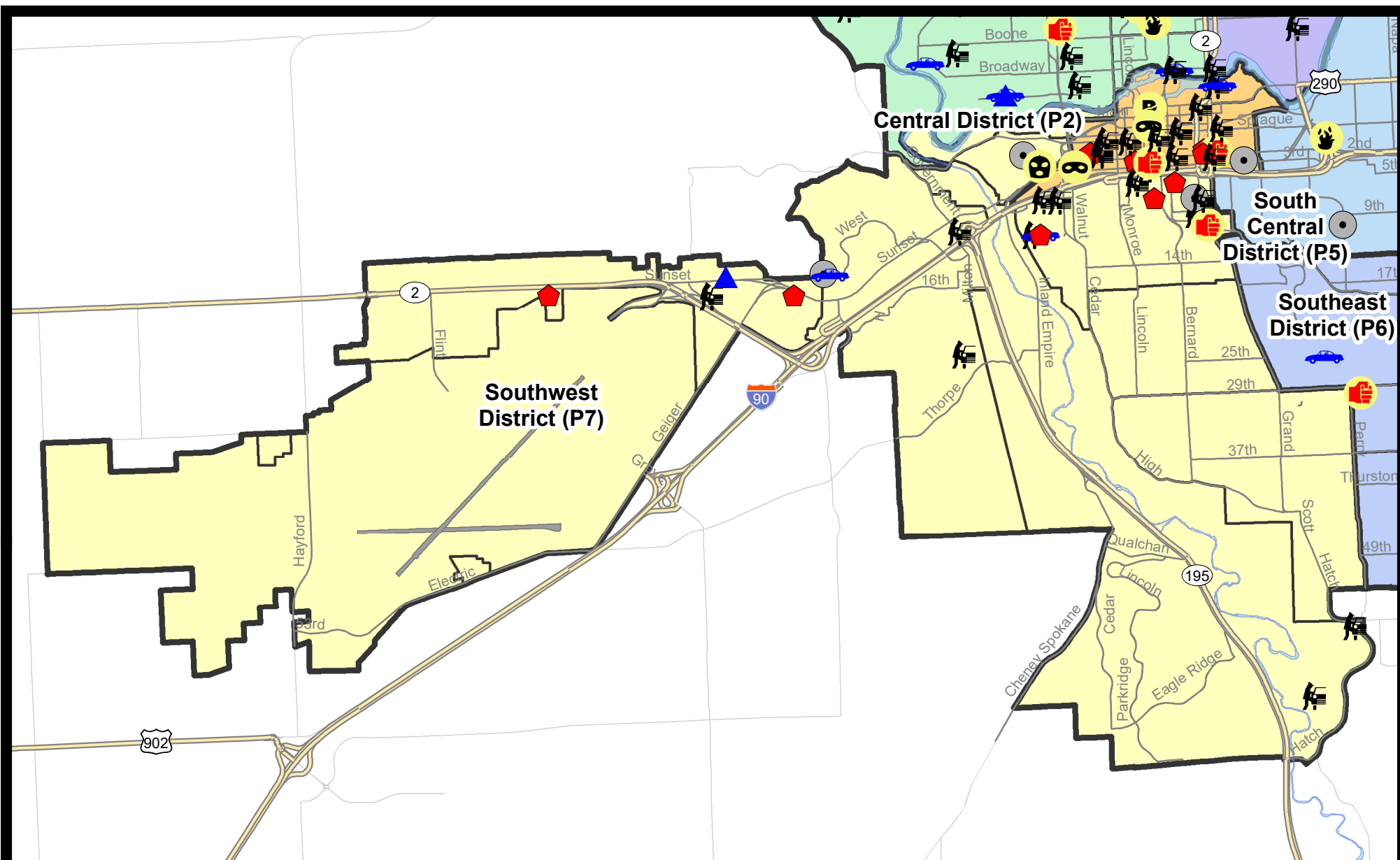
| NIBRS Categories (Part 1 Selected) | | 7 Day Comparison | | | 28 Day Comparison | | | YTD Comparison | | |
|------------------------------------|-----------------------------|-----------------------|-------|----------|----------------------|-------|-----------------------|----------------|-------|---------|
| | | Current | Prior | Percent | Current | Prior | Percent | Current | Prior | Percent |
| Violent | Criminal Homicide | 0 | 0 | | 0 | 0 | | 2 | 1 | 100.00% |
| | Rape | 0 | 0 | | 2 | 1 | 100.00% | 20 | 21 | -4.76% |
| | Robbery - Commercial | 0 | 1 | -100.00% | 1 | 0 | | 3 | 2 | 50.00% |
| | Robbery - Person | 0 | 0 | | 1 | 0 | | 10 | 19 | -47.37% |
| | Aggravated Assault - Non DV | 1 | 0 | | 2 | 5 | -60.00% | 34 | 34 | 0.00% |
| | Aggravated Assault - DV | 5 | 1 | 400.00% | 6 | 4 | 50.00% | 34 | 21 | 61.90% |
| Violent Total: | | 6 | 2 | 200.00% | 12 | 10 | 20.00% | 103 | 98 | 5.10% |
| Property | Burglary - Residential | 1 | 5 | -80.00% | 10 | 10 | 0.00% | 66 | 84 | -21.43% |
| | Burglary Garage | 0 | 1 | -100.00% | 4 | 6 | -33.33% | 44 | 60 | -26.67% |
| | Burglary Commercial | 1 | 3 | -66.67% | 6 | 2 | 200.00% | 30 | 39 | -23.08% |
| | Larceny | 17 | 24 | -29.17% | 82 | 80 | 2.50% | 649 | 883 | -26.50% |
| | Vehicle Theft | 1 | 2 | -50.00% | 10 | 12 | -16.67% | 87 | 109 | -20.18% |
| | Arson | 1 | 0 | | 1 | 1 | 0.00% | 6 | 9 | -33.33% |
| Property Total: | | 21 | 35 | -40.00% | 113 | 111 | 1.80% | 882 | 1184 | -25.51% |
| Preliminary Part 1 Crime Totals: | | 27 | 37 | -27.03% | 125 | 121 | 3.31% | 985 | 1282 | -23.17% |
| Current 7 Day Period: | | 8/22/2021 - 8/28/2021 | | | Prior 7 Day Period: | | 8/15/2021 - 8/21/2021 | | | |
| Current 28 Day Period: | | 8/1/2021 - 8/28/2021 | | | Prior 28 Day Period: | | 7/4/2021 - 7/31/2021 | | | |
| Current YTD Day Period: | | 1/1/2021 - 8/28/2021 | | | Prior YTD Period: | | 1/1/2020 - 8/28/2020 | | | |

Prepared by SPD Crime Analysis Office - Monday, August 30, 2021

NOTE: SPD moved from UCR to the NIBRS reporting standard on 10/4/16 following the transition to a new RMS System. [Numbers on CompStat reports prior to this date should not be used as a comparison to those on this report.](#) Additional info on these reporting standards can be found on the FBI website: <https://ucr.fbi.gov/nibrs-overview>

This chart represents Preliminary counts of selected crime categories from Police Case Reports. Full statistical analysis to determine the confidence level of this data has not been performed. The % change columns on the preliminary counts differ from the percentage change on the NIBRS crime report, sometimes significantly. The CompStat report is designed for operational use and includes only selected NIBRS categories and coding less complex than full NIBRS rules. Official statistics for these and other NIBRS categories can be found on WASPC & FBI websites once available.





City of Spokane
Southwest District (P7)
Selected
Crime Types
2021-08-15 to 2021-08-21
 Prepared By:
 Crime Analysis Unit
 Spokane Police Department

Legend

NIBRS Events



Robbery Commercial

Robbery Person

Aggravated Assault

Burglary Residential

Burglary Garage

Burglary Commercial

Vehicle Prowling

Vehicle Theft

Arson

Cases Represent LERMS Crime Codes
 Points may indicate multiple events
 Note: Veh Prowl is only Larceny category displayed



For Additional Information on Incidents
 pertaining to an Area, Trend, or Pattern
 Contact Information Analysis

0 0.2 0.4 0.6 0.8 1 1.2 1.4 1.6 Miles



THIS IS NOT A LEGAL DOCUMENT:
 The information shown on this map is compiled
 from various sources and is subject to constant
 revision. Information shown on this map should
 not be used to determine the location of facilities
 in relationship to property lines, section lines,
 streets, etc.



Sunday - Saturday

SE - Southwest District (P7)

8/22/2021 TO 8/28/2021



| <u>A/C</u> | <u>Offense Statute</u> | <u>Address</u> | <u>Reported Date</u> | <u>Dist</u> |
|----------------------|--|-------------------------------|----------------------|-------------|
| C | ASSAULT 1D | S ASSEMBLY ST / INDIAN CANYON | 8/26/2021 | P7 |
| <u>SPD7BA</u> | | | | |
| C | THEFT 3D FROM MOTOR VEHICLE | 2300 W 2ND AVE | 8/23/2021 | P7 |
| C | THEFT OF MOTOR VEHICLE | W 2ND AVE / S CANNON ST | 8/28/2021 | P7 |
| <u>SPD7CH</u> | | | | |
| C | ARSON 2D | W 8TH AVE / S BERNARD ST | 8/28/2021 | P7 |
| C | ASSAULT 2D | 800 S ADAMS ST | 8/23/2021 | P7 |
| C | ASSAULT 2D | 600 S HOWARD ST | 8/27/2021 | P5 |
| C | ASSAULT 2D | 100 W CLIFF DR | 8/28/2021 | P7 |
| C | BURGLARY 2D COMMERCIAL | 1700 W 6TH AVE | 8/22/2021 | P7 |
| C | HARASSMENT FELONY WEAPON INVOLVED | 1000 W BISHOP CT | 8/24/2021 | P7 |
| C | THEFT 2D ALL OTHER | 600 S HOWARD ST | 8/27/2021 | P5 |
| C | THEFT 2D ALL OTHER | 100 W 8TH AVE | 8/28/2021 | P7 |
| C | THEFT 2D ALL OTHER | 100 W CLIFF DR | 8/28/2021 | P7 |
| C | THEFT 3D ALL OTHER | 500 W 7TH AVE | 8/25/2021 | P7 |
| C | THEFT 3D ALL OTHER | 1400 W 12TH AVE | 8/28/2021 | P7 |
| C | THEFT 3D FROM MOTOR VEHICLE | 500 W 7TH AVE | 8/23/2021 | P7 |
| C | THEFT 3D FROM MOTOR VEHICLE | 1100 S CHERRY ST | 8/25/2021 | P7 |
| C | THEFT 3D VEHICLE PARTS AND ACCESSORIES | 500 W 7TH AVE | 8/22/2021 | P7 |
| <u>SPD7PV</u> | | | | |
| C | THEFT 2D ALL OTHER | 1600 W WATER AVE | 8/23/2021 | P7 |
| <u>SPD7WH</u> | | | | |
| C | ASSAULT 2D | 3100 W ROSAMOND AVE | 8/28/2021 | P7 |
| C | RESIDENTIAL BURGLARY | 1500 S RUSTLE ST | 8/22/2021 | P7 |
| C | THEFT 1D ALL OTHER | 3300 W ROSAMOND AVE | 8/27/2021 | P1 |
| C | THEFT 2D FROM MOTOR VEHICLE | 800 S MILTON ST | 8/24/2021 | P7 |
| C | THEFT 3D CITY ALL OTHER | 1500 S RUSTLE ST | 8/22/2021 | P7 |
| C | THEFT 3D VEHICLE PARTS AND ACCESSORIES | 4200 W SUNSET BLVD | 8/26/2021 | P7 |
| <u>SPD7WP</u> | | | | |
| C | MAIL THEFT | 9000 W US 2 HWY | 8/24/2021 | P7 |
| C | THEFT 3D VEHICLE PARTS AND ACCESSORIES | 5600 W SUNSET HWY | 8/24/2021 | P7 |
| C | THEFT 3D VEHICLE PARTS AND ACCESSORIES | 1500 S SPOTTED RD | 8/28/2021 | P7 |

SPOKANE POLICE DEPARTMENT

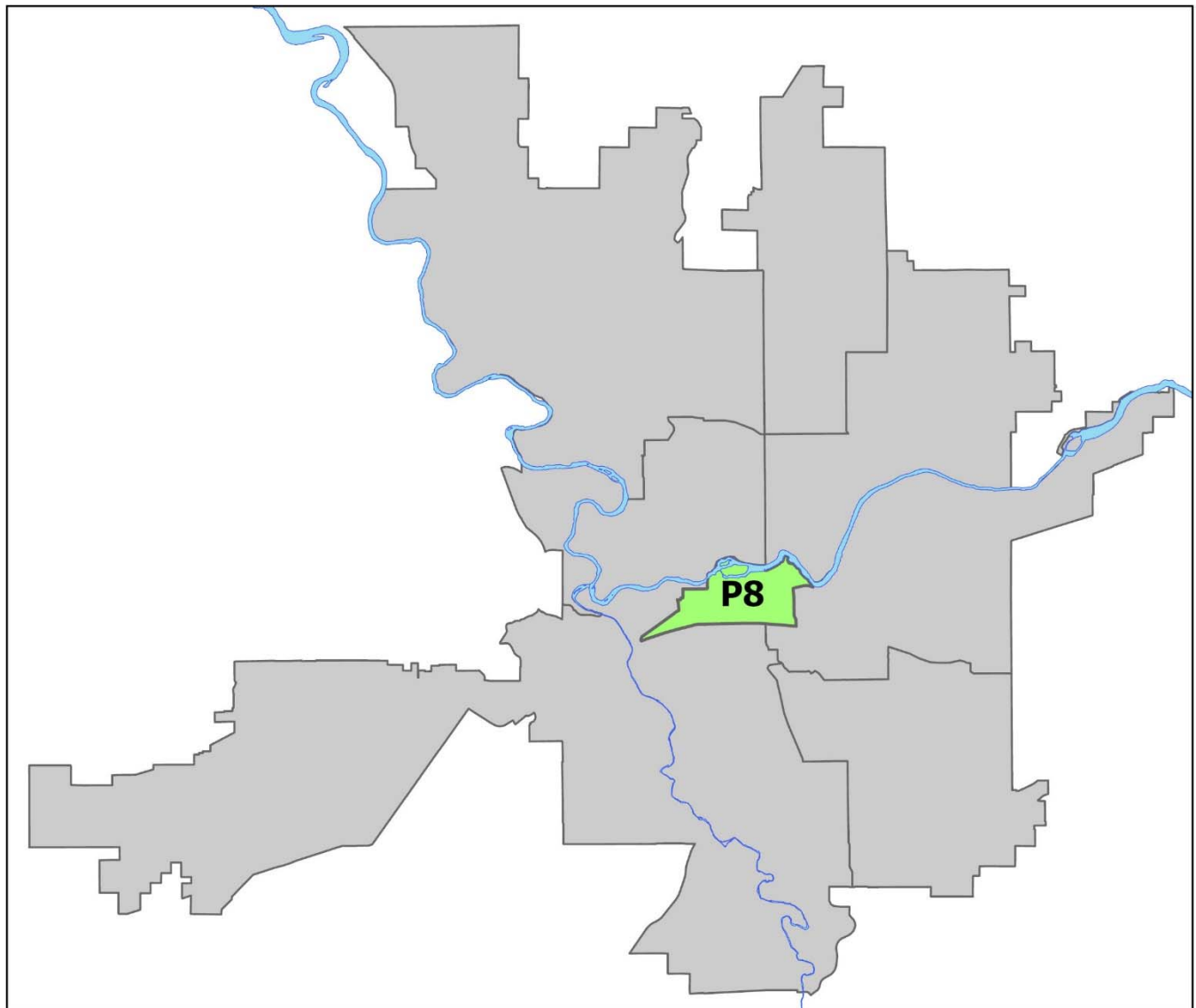
DOWNTOWN

Police Service Area



PSA Commander

Captain David Singley



POLICE SUMMARY - Ending: Saturday, August 28, 2021

DOWNTOWN PRECINCT (P8)



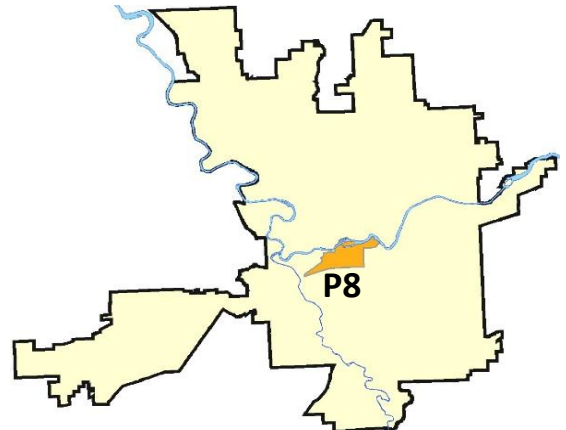
Preliminary IBR Counts

| NIBRS Categories (Part 1 Selected) | | 7 Day Comparison | | | 28 Day Comparison | | | YTD Comparison | | |
|---|-----------------------------|-----------------------|-------|----------|-----------------------------|-------|-----------------------|----------------|-------|---------|
| | | Current | Prior | Percent | Current | Prior | Percent | Current | Prior | Percent |
| Violent | Criminal Homicide | 0 | 0 | | 0 | 1 | -100.00% | 2 | 2 | 0.00% |
| | Rape | 0 | 1 | -100.00% | 1 | 2 | -50.00% | 17 | 11 | 54.55% |
| | Robbery - Commercial | 0 | 0 | | 1 | 0 | | 8 | 7 | 14.29% |
| | Robbery - Person | 0 | 3 | -100.00% | 4 | 3 | 33.33% | 31 | 41 | -24.39% |
| | Aggravated Assault - Non DV | 3 | 2 | 50.00% | 10 | 16 | -37.50% | 81 | 78 | 3.85% |
| | Aggravated Assault - DV | 0 | 0 | | 1 | 1 | 0.00% | 13 | 15 | -13.33% |
| Violent Total: | | 3 | 6 | -50.00% | 17 | 23 | -26.09% | 152 | 154 | -1.30% |
| Property | Burglary - Residential | 1 | 4 | -75.00% | 5 | 3 | 66.67% | 21 | 14 | 50.00% |
| | Burglary Garage | 0 | 0 | | 0 | 0 | | 4 | 2 | 100.00% |
| | Burglary Commercial | 4 | 1 | 300.00% | 8 | 9 | -11.11% | 73 | 83 | -12.05% |
| | Larceny | 28 | 34 | -17.65% | 101 | 83 | 21.69% | 573 | 598 | -4.18% |
| | Vehicle Theft | 1 | 2 | -50.00% | 4 | 8 | -50.00% | 46 | 49 | -6.12% |
| | Arson | 0 | 0 | | 0 | 2 | -100.00% | 8 | 11 | -27.27% |
| Property Total: | | 34 | 41 | -17.07% | 118 | 105 | 12.38% | 725 | 757 | -4.23% |
| Preliminary Part 1 Crime Totals: | | 37 | 47 | -21.28% | 135 | 128 | 5.47% | 877 | 911 | -3.73% |
| Current 7 Day Period: | | 8/22/2021 - 8/28/2021 | | | Prior 7 Day Period: | | 8/15/2021 - 8/21/2021 | | | |
| Current 28 Day Period: | | 8/1/2021 - 8/28/2021 | | | Prior 28 Day Period: | | 7/4/2021 - 7/31/2021 | | | |
| Current YTD Day Period: | | 1/1/2021 - 8/28/2021 | | | Prior YTD Period: | | 1/1/2020 - 8/28/2020 | | | |

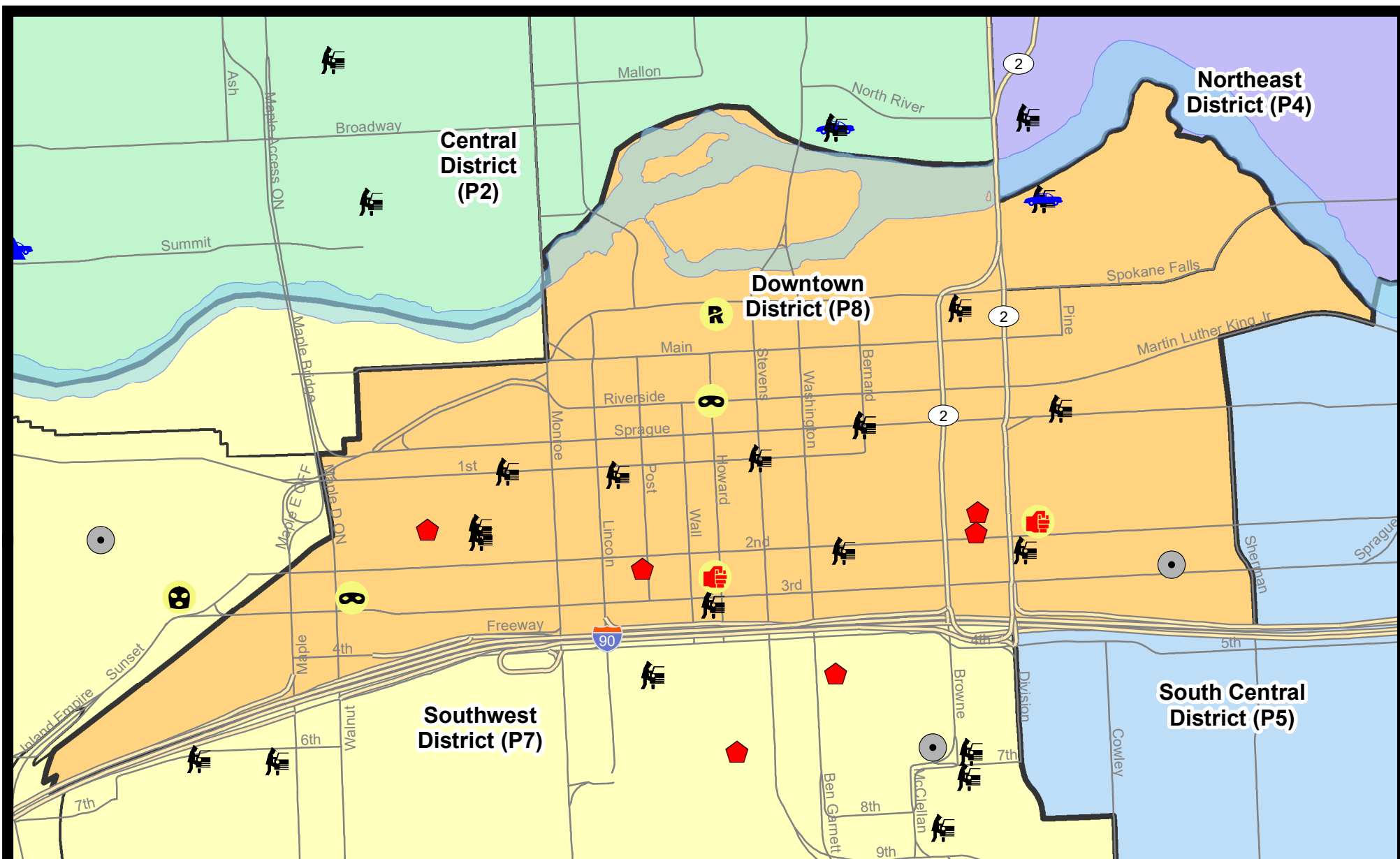
Prepared by SPD Crime Analysis Office - Monday, August 30, 2021

NOTE: SPD moved from UCR to the NIBRS reporting standard on 10/4/16 following the transition to a new RMS System. [Numbers on CompStat reports prior to this date should not be used as a comparison to those on this report.](#) Additional info on these reporting standards can be found on the FBI website: <https://ucr.fbi.gov/nibrs-overview>

This chart represents Preliminary counts of selected crime categories from Police Case Reports. Full statistical analysis to determine the confidence level of this data has not been performed. The % change columns on the preliminary counts differ from the percentage change on the NIBRS crime report, sometimes significantly. The CompStat report is designed for operational use and includes only selected NIBRS categories and coding less complex than full NIBRS rules. Official statistics for these and other NIBRS categories can be found on WASPC & FBI websites once available.



Note: On 2/10/21 a portion of the Police Block SPC5EC became part of the Downtown Precinct (SPD8EC); Consequently activity in P8 will appear higher if compared to printed CompStat reports prior to 2/10/21



City of Spokane
Downtown District (P8)
Selected
Crime Types
2021-08-15 to 2021-08-21
 Prepared By:
 Crime Analysis Unit
 Spokane Police Department

Legend

NIBRS Events



Criminal Homicide



Rape



Robbery Commercial



Robbery Person



Aggravated Assault



Burglary Residential



Burglary Garage



Burglary Commercial



Vehicle Prowling



Vehicle Theft



Arson

Cases Represent LERMS Crime Codes
 Points may indicate multiple events
 Note: Veh Prowl is only Larceny category displayed



For Additional Information on Incidents
 pertaining to an Area, Trend, or Pattern
 Contact Information Analysis

0 0.2 Miles



THIS IS NOT A LEGAL DOCUMENT:
 The information shown on this map is compiled
 from various sources and is subject to constant
 revision. Information shown on this map should
 not be used to determine the location of facilities
 in relationship to property lines, section lines,
 streets, etc.



Sunday - Saturday

SW - Downtown District (P8)

8/22/2021 TO 8/28/2021



| <u>A/C</u> | <u>Offense Statute</u> | <u>Address</u> | <u>Reported Date</u> | <u>Dist</u> |
|----------------------|---|---------------------------------------|----------------------|-------------|
| <u>SPD8EC</u> | | | | |
| C | BURGLARY 2D COMMERCIAL | 300 E 3RD AVE | 8/27/2021 | P8 |
| C | THEFT 1D ALL OTHER | 0 N GRANT ST | 8/23/2021 | P8 |
| C | THEFT 1D ALL OTHER | S COWLEY ST / E SPRAGUE AVE | 8/25/2021 | P8 |
| C | THEFT 2D ALL OTHER | E 2ND AVE / S DIVISION ST | 8/25/2021 | P8 |
| C | THEFT 3D ALL OTHER | 300 E SPRAGUE AVE | 8/23/2021 | P8 |
| C | THEFT 3D FROM BUILDING | 200 E 2ND AVE | 8/26/2021 | P8 |
| <u>SPD8RS</u> | | | | |
| C | ASSAULT 2D | 200 N DIVISION ST | 8/25/2021 | P8 |
| C | BURGLARY 2D COMMERCIAL | 700 W MAIN AVE | 8/22/2021 | P8 |
| C | BURGLARY 2D COMMERCIAL | 400 W 1ST AVE | 8/27/2021 | P6 |
| C | BURGLARY 2D COMMERCIAL | 1200 W 3RD AVE | 8/28/2021 | P8 |
| C | IBR Purposes Only - Aggravated Assault | 200 N HOWARD ST | 8/24/2021 | P8 |
| C | IBR Purposes Only - Aggravated Assault | 0 W PACIFIC AVE | 8/26/2021 | P8 |
| C | IBR Purposes Only - Theft From Building | 900 W 3RD AVE | 8/25/2021 | P8 |
| C | RESIDENTIAL BURGLARY | 200 W SPRAGUE AVE | 8/28/2021 | P8 |
| C | THEFT 1D ALL OTHER | 400 N RIVERPOINT BLVD | 8/25/2021 | P8 |
| C | THEFT 1D FROM BUILDING | 200 N DIVISION ST | 8/22/2021 | P8 |
| C | THEFT 1D FROM MOTOR VEHICLE | W MAIN AVE / N WASHINGTON ST | 8/23/2021 | P8 |
| C | THEFT 2D ALL OTHER | 0 S POST ST | 8/22/2021 | P8 |
| C | THEFT 2D ALL OTHER | 700 W RIVERSIDE AVE | 8/26/2021 | P8 |
| C | THEFT 2D ALL OTHER | W 2ND AVE / S MAPLE ST | 8/28/2021 | P8 |
| C | THEFT 2D FROM BUILDING | 600 W 1ST AVE | 8/25/2021 | P8 |
| C | THEFT 2D FROM BUILDING | 200 N HOWARD ST | 8/26/2021 | P8 |
| C | THEFT 2D FROM MOTOR VEHICLE | 300 W SPOKANE FALLS BLVD | 8/23/2021 | P8 |
| C | THEFT 2D FROM MOTOR VEHICLE | W SPOKANE FALLS BLVD / N DIVISION ST | 8/25/2021 | P8 |
| C | THEFT 2D FROM MOTOR VEHICLE | S JEFFERSON ST / W RAILROAD ALLEY AVE | 8/26/2021 | P8 |
| C | THEFT 2D FROM MOTOR VEHICLE | 400 N RIVERPOINT BLVD | 8/27/2021 | P8 |
| C | THEFT 3D ALL OTHER | 500 W SPRAGUE AVE | 8/22/2021 | P8 |
| C | THEFT 3D ALL OTHER | S MADISON ST / W 2ND AVE | 8/27/2021 | P8 |
| C | THEFT 3D CITY ALL OTHER | 500 W 3RD AVE | 8/23/2021 | P8 |
| C | THEFT 3D CITY SHOPLIFTING | 700 W RIVERSIDE AVE | 8/25/2021 | P8 |
| C | THEFT 3D FROM BUILDING | 200 W 2ND AVE | 8/27/2021 | P8 |
| A | THEFT 3D FROM MOTOR VEHICLE | W 1ST AVE / S WASHINGTON ST | 8/23/2021 | P8 |
| C | THEFT 3D FROM MOTOR VEHICLE | 200 W SPOKANE FALLS BLVD | 8/26/2021 | P6 |
| C | THEFT 3D FROM MOTOR VEHICLE | 100 S LINCOLN ST | 8/28/2021 | P8 |
| C | THEFT 3D FROM MOTOR VEHICLE | 100 S ADAMS ST | 8/23/2021 | |
| C | THEFT OF A FIREARM FROM MOTOR VEHICLE | 0 W PACIFIC AVE | 8/27/2021 | P8 |
| A | THEFT OF MOTOR VEHICLE | 1200 W 3RD AVE | 8/28/2021 | P8 |

For protection of victim privacy, the entire address on sexual assault crimes has been redacted.

POLICE SUMMARY - Ending: Saturday, August 28, 2021



Other Jurisdiction or Unk District

Preliminary IBR Counts

| NIBRS Categories (Part 1 Selected) | | 7 Day Comparison | | | 28 Day Comparison | | | YTD Comparison | | |
|---|-----------------------------|-----------------------|-------|----------|-----------------------------|-------|-----------------------|----------------|-------|----------|
| | | Current | Prior | Percent | Current | Prior | Percent | Current | Prior | Percent |
| Violent | Criminal Homicide | 0 | 0 | | 0 | 0 | | 0 | 0 | |
| | Rape | 0 | 1 | -100.00% | 1 | 1 | 0.00% | 5 | 2 | 150.00% |
| | Robbery - Commercial | 0 | 0 | | 0 | 0 | | 0 | 1 | -100.00% |
| | Robbery - Person | 0 | 0 | | 0 | 0 | | 0 | 0 | |
| | Aggravated Assault - Non DV | 0 | 0 | | 0 | 0 | | 0 | 5 | -100.00% |
| | Aggravated Assault - DV | 0 | 0 | | 0 | 0 | | 0 | 3 | -100.00% |
| Violent Total: | | 0 | 1 | -100.00% | 1 | 1 | 0.00% | 5 | 11 | -54.55% |
| Property | Burglary - Residential | 0 | 0 | | 0 | 0 | | 0 | 0 | |
| | Burglary Garage | 0 | 0 | | 0 | 0 | | 0 | 0 | |
| | Burglary Commercial | 0 | 0 | | 0 | 0 | | 0 | 0 | |
| | Larceny | 0 | 0 | | 0 | 1 | -100.00% | 12 | 23 | -47.83% |
| | Vehicle Theft | 0 | 0 | | 1 | 1 | 0.00% | 7 | 5 | 40.00% |
| | Arson | 0 | 0 | | 0 | 0 | | 0 | 1 | -100.00% |
| Property Total: | | 0 | 0 | | 1 | 2 | -50.00% | 19 | 29 | -34.48% |
| Preliminary Part 1 Crime Totals: | | 0 | 1 | -100.00% | 2 | 3 | -33.33% | 24 | 40 | -40.00% |
| Current 7 Day Period: | | 8/22/2021 - 8/28/2021 | | | Prior 7 Day Period: | | 8/15/2021 - 8/21/2021 | | | |
| Current 28 Day Period: | | 8/1/2021 - 8/28/2021 | | | Prior 28 Day Period: | | 7/4/2021 - 7/31/2021 | | | |
| Current YTD Day Period: | | 1/1/2021 - 8/28/2021 | | | Prior YTD Period: | | 1/1/2020 - 8/28/2020 | | | |

Prepared by SPD Crime Analysis Office - Monday, August 30, 2021

NOTE: SPD moved from UCR to the NIBRS reporting standard on 10/4/16 following the transition to a new RMS System. [Numbers on CompStat reports prior to this date should not be used as a comparison to those on this report.](#) Additional info on these reporting standards can be found on the FBI website: <https://ucr.fbi.gov/nibrs-overview>

This chart represents Preliminary counts of selected crime categories from Police Case Reports. Full statistical analysis to determine the confidence level of this data has not been performed. The % change columns on the preliminary counts differ from the percentage change on the NIBRS crime report, sometimes significantly. The CompStat report is designed for operational use and includes only selected NIBRS categories and coding less complex than full NIBRS rules. Official statistics for these and other NIBRS categories can be found on WASPC & FBI websites once available.

Sunday - Saturday

8/22/2021 TO 8/28/2021

Other Jurisdiction/Unk District



A/C **Offense Statute**

Address

Reported Date

Dist

#Type!

#Typ