

SPOKANE POLICE DEPARTMENT

PRELIMINARY CITYWIDE IBR CRIME REPORT



Preliminary IBR Counts

CHIEF OF POLICE

Period Ending: Saturday, August 7, 2021

Craig Meidl

NIBRS Categories (Part 1 Selected)		7 Day Comparison			28 Day Comparison			YTD Comparison		
		Current	Prior	Percent	Current	Prior	Percent	Current	Prior	Percent
Violent	Criminal Homicide	1	1	0.00%	2	1	100.00%	8	12	-33.33%
	Rape	2	2	0.00%	11	21	-47.62%	160	122	31.15%
	Robbery - Commercial	3	1	200.00%	6	3	100.00%	36	45	-20.00%
	Robbery - Person	3	3	0.00%	15	22	-31.82%	122	132	-7.58%
	Aggravated Assault - Non DV	7	15	-53.33%	49	41	19.51%	308	287	7.32%
	Aggravated Assault - DV	4	8	-50.00%	30	27	11.11%	218	191	14.14%
Violent Total:		20	30	-33.33%	113	115	-1.74%	852	789	7.98%
Property	Burglary - Residential	15	14	7.14%	64	68	-5.88%	437	513	-14.81%
	Burglary Garage	8	12	-33.33%	31	32	-3.13%	258	361	-28.53%
	Burglary Commercial	7	9	-22.22%	21	25	-16.00%	252	286	-11.89%
	Larceny	164	173	-5.20%	655	638	2.66%	4840	5519	-12.30%
	Vehicle Theft	22	21	4.76%	96	65	47.69%	592	754	-21.49%
	Arson	1	1	0.00%	7	14	-50.00%	66	61	8.20%
Property Total:		217	230	-5.65%	874	842	3.80%	6445	7494	-14.00%
Preliminary Part 1 Crime Totals:		237	260	-8.85%	987	957	3.13%	7297	8283	-11.90%

Current 7 Day Period: 8/1/2021 - 8/7/2021

Current 28 Day Period: 7/11/2021 - 8/7/2021

Current YTD Day Period: 1/1/2021 - 8/7/2021

Prior 7 Day Period: 7/25/2021 - 7/31/2021

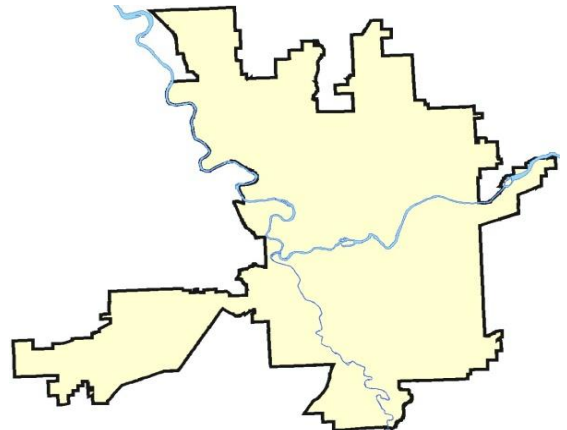
Prior 28 Day Period: 6/13/2021 - 7/10/2021

Prior YTD Period: 1/1/2020 - 8/7/2020

Prepared by SPD Crime Analysis Office - Monday, August 9, 2021

NOTE: SPD moved from UCR to the NIBRS reporting standard on 10/4/16 following the transition to a new RMS System. [Numbers on CompStat reports prior to this date should not be used as a comparison to those on this report.](#) Additional info on these reporting standards can be found on the FBI website: <https://ucr.fbi.gov/nibrs-overview>

This chart represents Preliminary counts of selected crime categories from Police Case Reports. Full statistical analysis to determine the confidence level of this data has not been performed. The % change columns on the preliminary counts differ from the percentage change on the NIBRS crime report, sometimes significantly. The CompStat report is designed for operational use and includes only selected NIBRS categories and coding less complex than full NIBRS rules. Official statistics for these and other NIBRS categories can be found on WASPC & FBI websites once available.



SPOKANE POLICE DEPARTMENT



NORTH **Police Service Area**

PSA Commander

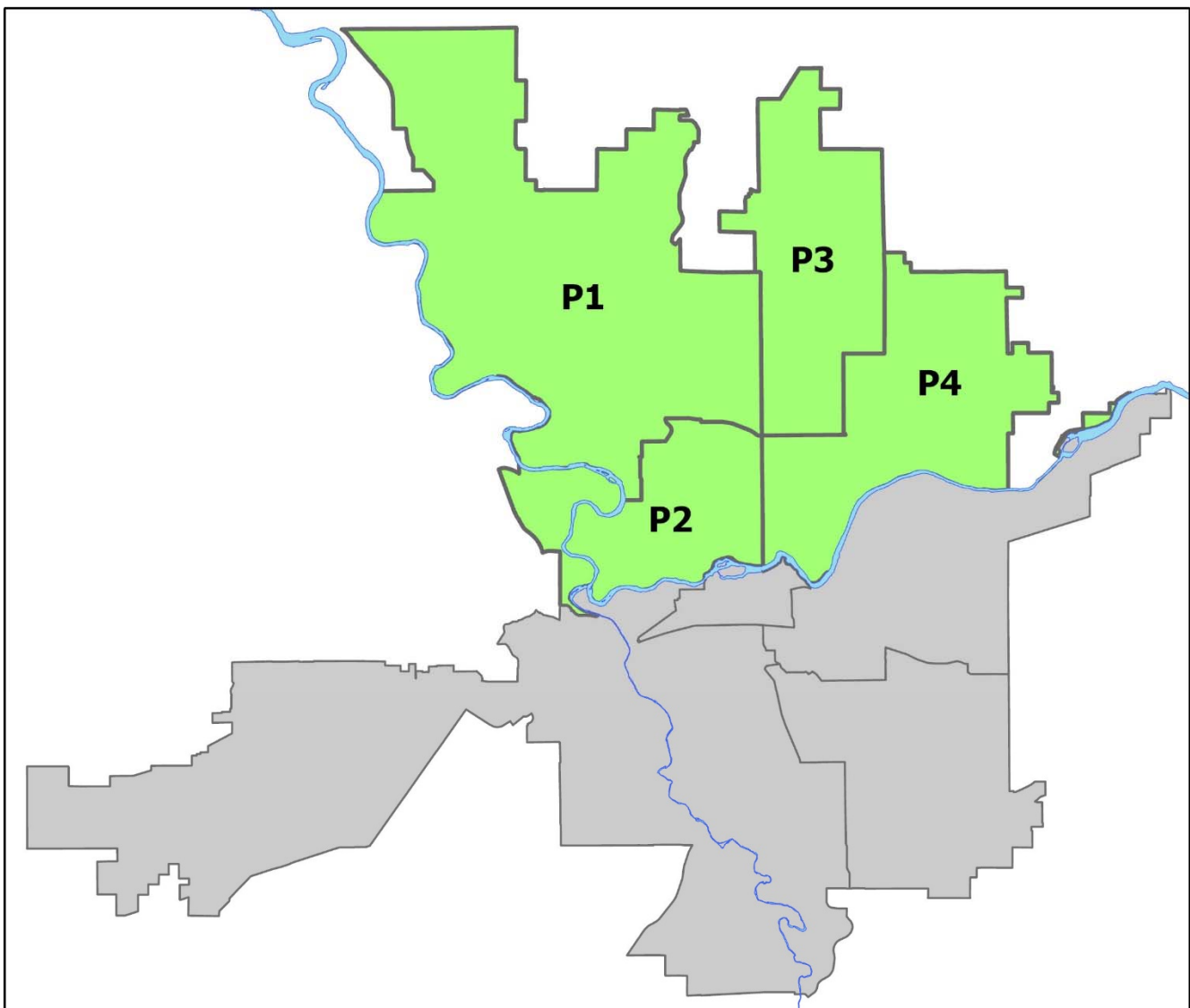
Captain Mark Griffiths

Northwest District (P1)

Central District (P2)

Neva-Wood District (P3)

Northeast District (P4)



POLICE SUMMARY - Ending: Saturday, August 7, 2021

NORTH PRECINCT (P1, P2, P3, and P4)



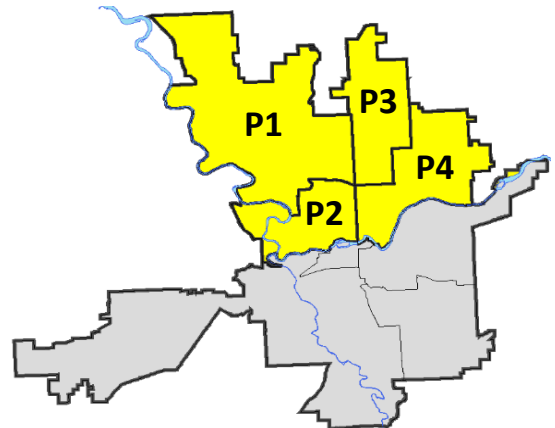
Preliminary IBR Counts

NIBRS Categories (Part 1 Selected)		7 Day Comparison			28 Day Comparison			YTD Comparison		
		Current	Prior	Percent	Current	Prior	Percent	Current	Prior	Percent
Violent	Criminal Homicide	1	0		1	0		4	8	-50.00%
	Rape	0	0		4	13	-69.23%	93	73	27.40%
	Robbery - Commercial	2	0		4	1	300.00%	22	32	-31.25%
	Robbery - Person	3	3	0.00%	12	10	20.00%	71	63	12.70%
	Aggravated Assault - Non DV	5	5	0.00%	21	17	23.53%	150	148	1.35%
	Aggravated Assault - DV	1	6	-83.33%	15	17	-11.76%	132	116	13.79%
Violent Total:		12	14	-14.29%	57	58	-1.72%	472	440	7.27%
Property	Burglary - Residential	13	7	85.71%	36	47	-23.40%	286	320	-10.63%
	Burglary Garage	6	8	-25.00%	23	20	15.00%	167	227	-26.43%
	Burglary Commercial	6	9	-33.33%	17	8	112.50%	124	118	5.08%
	Larceny	96	109	-11.93%	391	385	1.56%	2984	3303	-9.66%
	Vehicle Theft	11	12	-8.33%	54	38	42.11%	353	467	-24.41%
	Arson	1	0		5	6	-16.67%	39	32	21.88%
Property Total:		133	145	-8.28%	526	504	4.37%	3953	4467	-11.51%
Preliminary Part 1 Crime Totals:		145	159	-8.81%	583	562	3.74%	4425	4907	-9.82%
Current 7 Day Period:		8/1/2021 - 8/7/2021			Prior 7 Day Period:		7/25/2021 - 7/31/2021			
Current 28 Day Period:		7/11/2021 - 8/7/2021			Prior 28 Day Period:		6/13/2021 - 7/10/2021			
Current YTD Day Period:		1/1/2021 - 8/7/2021			Prior YTD Period:		1/1/2020 - 8/7/2020			

Prepared by SPD Crime Analysis Office - Monday, August 9, 2021

NOTE: SPD moved from UCR to the NIBRS reporting standard on 10/4/16 following the transition to a new RMS System. [Numbers on CompStat reports prior to this date should not be used as a comparison to those on this report.](#) Additional info on these reporting standards can be found on the FBI website: <https://ucr.fbi.gov/nibrs-overview>

This chart represents Preliminary counts of selected crime categories from Police Case Reports. Full statistical analysis to determine the confidence level of this data has not been performed. The % change columns on the preliminary counts differ from the percentage change on the NIBRS crime report, sometimes significantly. The CompStat report is designed for operational use and includes only selected NIBRS categories and coding less complex than full NIBRS rules. Official statistics for these and other NIBRS categories can be found on WASPC & FBI websites once available.



POLICE SUMMARY - Ending: Saturday, August 7, 2021



NW - Northwest District (P1)

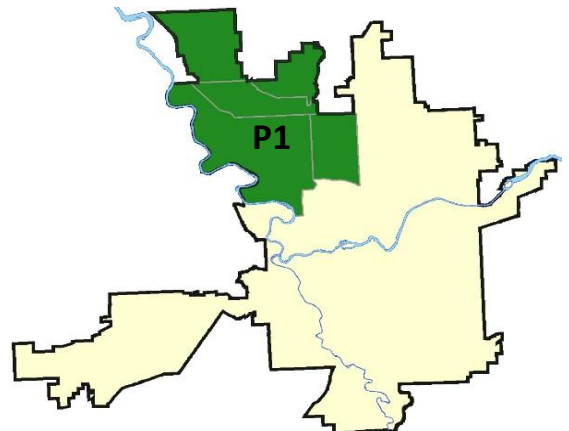
Preliminary IBR Counts

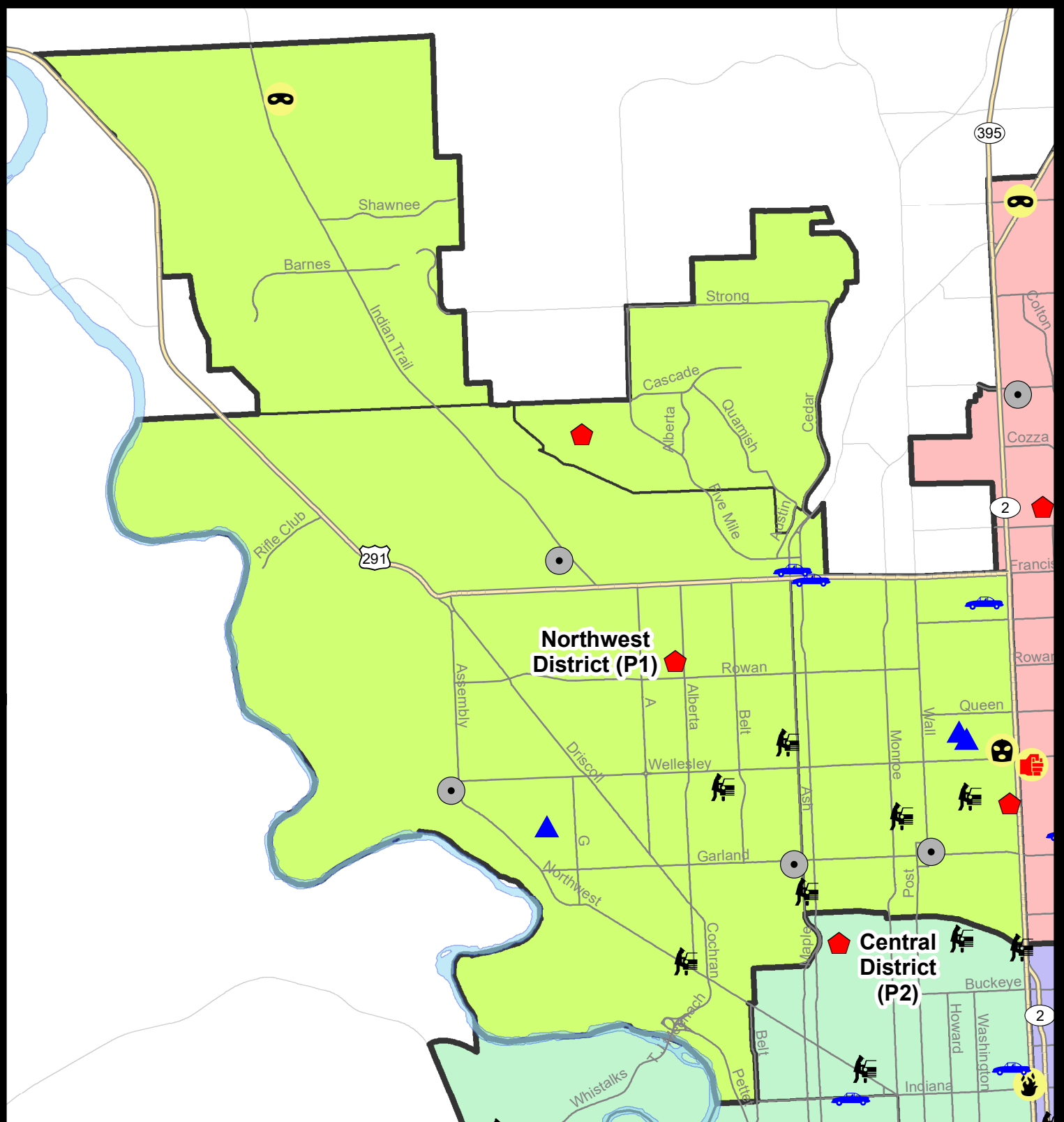
NIBRS Categories (Part 1 Selected)		7 Day Comparison			28 Day Comparison			YTD Comparison		
		Current	Prior	Percent	Current	Prior	Percent	Current	Prior	Percent
Violent	Criminal Homicide	0	0		0	0		1	1	0.00%
	Rape	0	0		0	3	-100.00%	20	17	17.65%
	Robbery - Commercial	1	0		1	1	0.00%	6	3	100.00%
	Robbery - Person	1	1	0.00%	5	2	150.00%	14	9	55.56%
	Aggravated Assault - Non DV	0	0		0	4	-100.00%	24	20	20.00%
	Aggravated Assault - DV	0	3	-100.00%	5	3	66.67%	26	32	-18.75%
Violent Total:		2	4	-50.00%	11	13	-15.38%	91	82	10.98%
Property	Burglary - Residential	4	1	300.00%	9	13	-30.77%	66	68	-2.94%
	Burglary Garage	3	3	0.00%	8	7	14.29%	59	73	-19.18%
	Burglary Commercial	4	2	100.00%	6	1	500.00%	18	18	0.00%
	Larceny	20	22	-9.09%	82	98	-16.33%	639	746	-14.34%
	Vehicle Theft	3	2	50.00%	9	5	80.00%	70	77	-9.09%
	Arson	0	0		1	2	-50.00%	10	6	66.67%
Property Total:		34	30	13.33%	115	126	-8.73%	862	988	-12.75%
Preliminary Part 1 Crime Totals:		36	34	5.88%	126	139	-9.35%	953	1070	-10.93%
Current 7 Day Period:		8/1/2021 - 8/7/2021			Prior 7 Day Period:		7/25/2021 - 7/31/2021			
Current 28 Day Period:		7/11/2021 - 8/7/2021			Prior 28 Day Period:		6/13/2021 - 7/10/2021			
Current YTD Day Period:		1/1/2021 - 8/7/2021			Prior YTD Period:		1/1/2020 - 8/7/2020			

Prepared by SPD Crime Analysis Office - Monday, August 9, 2021

NOTE: SPD moved from UCR to the NIBRS reporting standard on 10/4/16 following the transition to a new RMS System. [Numbers on CompStat reports prior to this date should not be used as a comparison to those on this report.](#) Additional info on these reporting standards can be found on the FBI website: <https://ucr.fbi.gov/nibrs-overview>

This chart represents Preliminary counts of selected crime categories from Police Case Reports. Full statistical analysis to determine the confidence level of this data has not been performed. The % change columns on the preliminary counts differ from the percentage change on the NIBRS crime report, sometimes significantly. The CompStat report is designed for operational use and includes only selected NIBRS categories and coding less complex than full NIBRS rules. Official statistics for these and other NIBRS categories can be found on WASPC & FBI websites once available.





City of Spokane Northwest District (P1)

Selected Crime Codes

2021-08-01 to 2021-08-07

Prepared By:
Crime Analysis Unit
Spokane Police Department

Legend

NIBRS Events



Criminal Homicide



Rape



Robbery Commercial



Robbery Person



Aggravated Assault



Burglary Residential



Burglary Garage



Burglary Commercial



Vehicle Prowling



Vehicle Theft



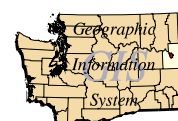
Arson



Cases Represent LERMS Crime Codes
Points may indicate multiple events
Note: Veh Prowl is only Larceny displayed

For Additional Information on
Incidents pertaining to an
Area, Trend, or Pattern
Contact Information Analysis

0 0.25 0.5 1 Miles



THIS IS NOT A LEGAL DOCUMENT:
The information shown on this map is compiled
from various sources and is subject to constant
revision. Information shown on this map should
not be used to determine the location of facilities
in relationship to property lines, section lines,
streets, etc.

Sunday - Saturday

8/1/2021 TO 8/7/2021

NW - Northwest District (P1)



<u>A/C</u>	<u>Offense Statute</u>	<u>Address</u>	<u>Reported Date</u>	<u>Dist</u>
<u>SPA1BS</u>				
C	BURGLARY 1D COMMERCIAL	3300 W INDIAN TRAIL RD	8/2/2021	P1
C	THEFT 3D CITY ALL OTHER	1400 W FRANCIS AVE	8/5/2021	P1
C	THEFT 3D SHOPLIFTING	1700 W FRANCIS AVE	8/7/2021	P1
C	THEFT OF MOTOR VEHICLE	6300 N ASH ST	8/7/2021	P1
<u>SPA1FM</u>				
C	RESIDENTIAL BURGLARY	7600 N G ST	8/3/2021	P1
<u>SPA1IT</u>				
C	BURGLARY 1D FROM RESIDENCE	5600 W NEWBURY DR	8/3/2021	P1
C	ROBBERY 1D PERSON	5600 W NEWBURY DR	8/3/2021	P1
<u>SPA1NH</u>				
C	BURGLARY 2D COMMERCIAL	600 W GARLAND AVE	8/2/2021	P1
C	BURGLARY 2D GARAGE	4900 N WASHINGTON ST	8/2/2021	P1
C	BURGLARY 2D GARAGE	300 W WABASH AVE	8/3/2021	P1
C	MAIL THEFT	4100 N WALL ST	8/2/2021	P1
C	RESIDENTIAL BURGLARY	4200 N ATLANTIC ST	8/6/2021	P2
C	ROBBERY 2D COMMERCIAL	4700 N DIVISION ST	8/7/2021	P1
C	THEFT 2D ALL OTHER	6200 N WALNUT ST	8/7/2021	P1
C	THEFT 3D ALL OTHER	3900 N MAPLE ST	8/2/2021	P1
C	THEFT 3D ALL OTHER	700 W CORA AVE	8/4/2021	P1
C	THEFT 3D FROM BUILDING	4700 N DIVISION ST	8/1/2021	P1
C	THEFT 3D FROM BUILDING	4600 N ADAMS ST	8/4/2021	P1
C	THEFT 3D FROM MOTOR VEHICLE	4300 N WHITEHOUSE ST	8/1/2021	P1
A	THEFT 3D FROM MOTOR VEHICLE	1600 W GORDON AVE	8/7/2021	P1
C	THEFT 3D FROM MOTOR VEHICLE	4200 N LINCOLN ST	8/7/2021	P1
C	THEFT OF MOTOR VEHICLE	6000 N NORMANDIE ST	8/2/2021	P1
C	THEFT OF MOTOR VEHICLE	6200 N WALNUT ST	8/7/2021	P1
<u>SPA1NW</u>				
C	BURGLARY 2D COMMERCIAL	1700 W GARLAND AVE	8/2/2021	P1
C	BURGLARY 2D COMMERCIAL	4400 W WELLESLEY AVE	8/4/2021	P1
C	BURGLARY 2D GARAGE	3700 W LONGFELLOW AVE	8/1/2021	P1
C	IBR Purposes Only - Theft From Motor Vehicle	2300 W WELLESLEY AVE	8/5/2021	P1
C	RESIDENTIAL BURGLARY	5600 N LINDEKE ST	8/2/2021	P1
C	THEFT 3D ALL OTHER	3100 W GLASS AVE	8/4/2021	P1
C	THEFT 3D ALL OTHER	2300 W WELLESLEY AVE	8/6/2021	P1
C	THEFT 3D FROM BUILDING	3100 W DALKE AVE	8/3/2021	P1
C	THEFT 3D FROM MOTOR VEHICLE	2600 W NORTHWEST BLVD	8/2/2021	P1
A	THEFT 3D FROM MOTOR VEHICLE	1700 W WABASH AVE	8/7/2021	P1

For protection of victim privacy, the entire address on sexual assault crimes has been redacted.

A/C	Offense Statute	Address	Reported Date	Dist
C	THEFT 3D SHOPLIFTING	2100 W NORTHWEST BLVD	8/5/2021	P1
C	THEFT 3D SHOPLIFTING	2300 W WELLESLEY AVE	8/6/2021	P1
C	THEFT 3D VEHICLE PARTS AND ACCESSORIES	2600 W LACROSSE AVE	8/2/2021	P1

POLICE SUMMARY - Ending: Saturday, August 7, 2021



NW - North Central District (P2)

Preliminary IBR Counts

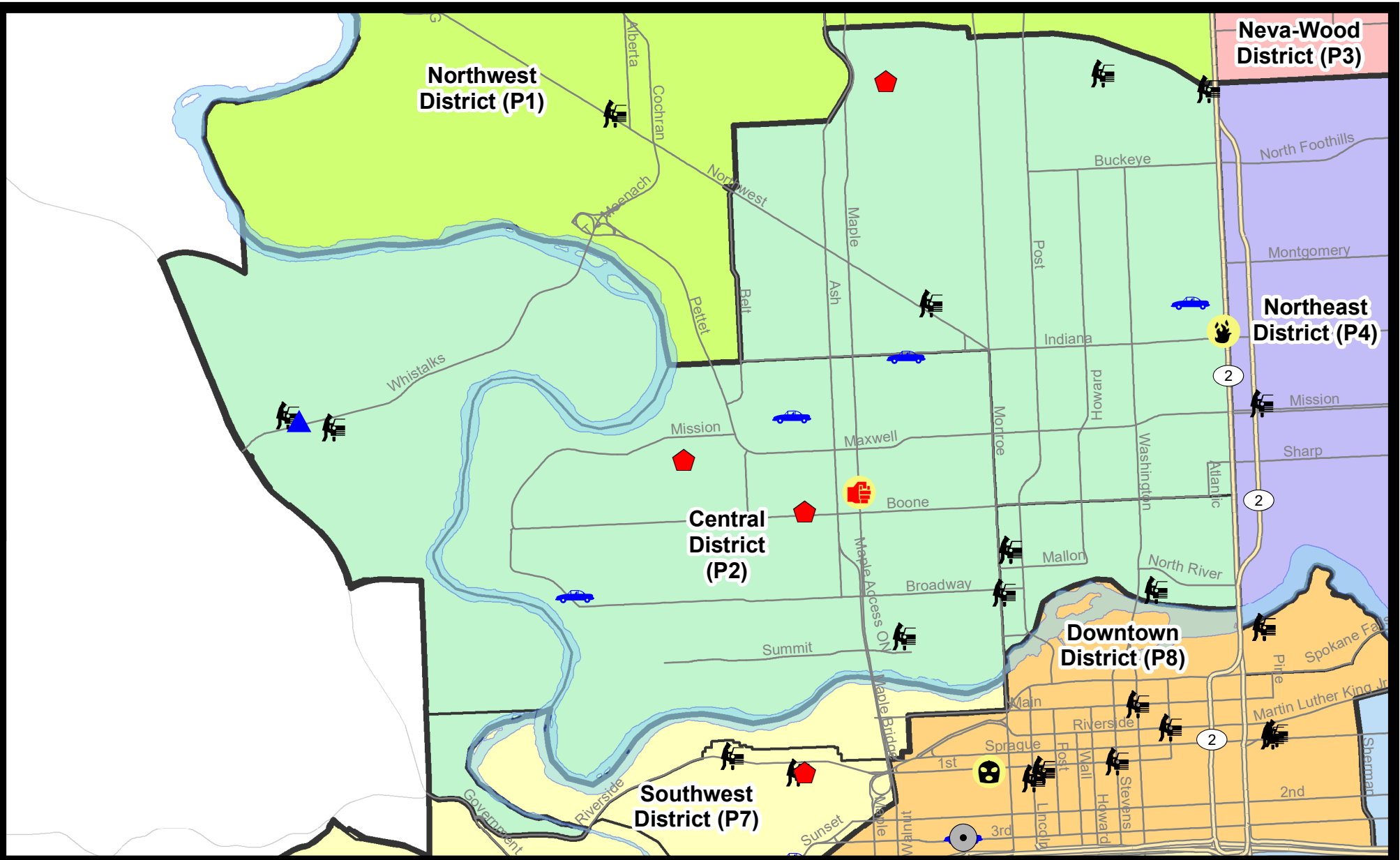
NIBRS Categories (Part 1 Selected)		7 Day Comparison			28 Day Comparison			YTD Comparison		
		Current	Prior	Percent	Current	Prior	Percent	Current	Prior	Percent
Violent	Criminal Homicide	0	0		0	0		0	2	-100.00%
	Rape	0	0		2	5	-60.00%	24	24	0.00%
	Robbery - Commercial	0	0		0	0		1	2	-50.00%
	Robbery - Person	0	1	-100.00%	1	4	-75.00%	18	18	0.00%
	Aggravated Assault - Non DV	1	1	0.00%	4	3	33.33%	34	34	0.00%
	Aggravated Assault - DV	0	1	-100.00%	1	3	-66.67%	35	26	34.62%
Violent Total:		1	3	-66.67%	8	15	-46.67%	112	106	5.66%
Property	Burglary - Residential	3	0		7	16	-56.25%	77	85	-9.41%
	Burglary Garage	1	1	0.00%	6	3	100.00%	32	38	-15.79%
	Burglary Commercial	0	1	-100.00%	1	3	-66.67%	23	19	21.05%
	Larceny	17	22	-22.73%	72	75	-4.00%	567	642	-11.68%
	Vehicle Theft	4	0		9	12	-25.00%	89	126	-29.37%
	Arson	1	0		2	1	100.00%	11	10	10.00%
Property Total:		26	24	8.33%	97	110	-11.82%	799	920	-13.15%
Preliminary Part 1 Crime Totals:		27	27	0.00%	105	125	-16.00%	911	1026	-11.21%
Current 7 Day Period:		8/1/2021 - 8/7/2021			Prior 7 Day Period:		7/25/2021 - 7/31/2021			
Current 28 Day Period:		7/11/2021 - 8/7/2021			Prior 28 Day Period:		6/13/2021 - 7/10/2021			
Current YTD Day Period:		1/1/2021 - 8/7/2021			Prior YTD Period:		1/1/2020 - 8/7/2020			

Prepared by SPD Crime Analysis Office - Monday, August 9, 2021

NOTE: SPD moved from UCR to the NIBRS reporting standard on 10/4/16 following the transition to a new RMS System. [Numbers on CompStat reports prior to this date should not be used as a comparison to those on this report.](#) Additional info on these reporting standards can be found on the FBI website: <https://ucr.fbi.gov/nibrs-overview>

This chart represents Preliminary counts of selected crime categories from Police Case Reports. Full statistical analysis to determine the confidence level of this data has not been performed. The % change columns on the preliminary counts differ from the percentage change on the NIBRS crime report, sometimes significantly. The CompStat report is designed for operational use and includes only selected NIBRS categories and coding less complex than full NIBRS rules. Official statistics for these and other NIBRS categories can be found on WASPC & FBI websites once available.





City of Spokane
Central District (P2)
Selected
Crime Types
2021-08-01 to 2021-08-07
 Prepared By:
 Crime Analysis Unit
 Spokane Police Department

Legend


NIBRS Events

- | | | | |
|-------------------|--------------------|----------------------|---------------------|
| Criminal Homicide | Robbery Commercial | Aggravated Assault | Burglary Commercial |
| Rape | Robbery Person | Burglary Residential | Vehicle Prowling |
| | | Burglary Garage | Vehicle Theft |
| | | | Arson |

Cases Represent LERMS Crime Codes
 Points may indicate multiple events
 Note: Veh Prowl is only Larceny category displayed



For Additional Information on Incidents
 pertaining to an Area, Trend, or Pattern
 Contact Information Analysis



THIS IS NOT A LEGAL DOCUMENT:
 The information shown on this map is compiled
 from various sources and is subject to constant
 revision. Information shown on this map should
 not be used to determine the location of facilities
 in relationship to property lines, section lines,
 streets, etc.

Sunday - Saturday

NW - Central District (P2)

8/1/2021 TO 8/7/2021



<u>A/C</u>	<u>Offense Statute</u>	<u>Address</u>	<u>Reported Date</u>	<u>Dist</u>
<u>SPA2EG</u>				
C	ARSON 2D	1900 N DIVISION ST	8/2/2021	P2
C	MAIL THEFT	1000 W YORK AVE	8/4/2021	P2
C	RESIDENTIAL BURGLARY	1400 W DALTON AVE	8/3/2021	P1
C	THEFT 2D FROM MOTOR VEHICLE	3100 N STEVENS ST	8/2/2021	P2
C	THEFT 3D ALL OTHER	1400 W DALTON AVE	8/3/2021	P1
C	THEFT 3D FROM BUILDING	1700 W NORTHWEST BLVD	8/3/2021	P2
C	THEFT 3D FROM MOTOR VEHICLE	3000 N DIVISION ST	8/2/2021	P2
C	THEFT 3D FROM MOTOR VEHICLE	1200 W KNOX AVE	8/4/2021	P2
C	THEFT OF MOTOR VEHICLE	100 W KNOX AVE	8/7/2021	P2
<u>SPA2RS</u>				
C	THEFT 2D FROM MOTOR VEHICLE	300 W NORTH RIVER DR	8/1/2021	P2
C	THEFT 2D FROM MOTOR VEHICLE	900 N MONROE ST	8/2/2021	P2
C	THEFT 3D FROM MOTOR VEHICLE	900 N MONROE ST	8/5/2021	P2
C	THEFT 3D FROM MOTOR VEHICLE	700 N MONROE ST	8/5/2021	P7
<u>SPA2WC</u>				
C	ASSAULT 2D	N MAPLE ST / W SHARP AVE	8/4/2021	P1
C	RESIDENTIAL BURGLARY	2300 W MAXWELL AVE	8/1/2021	P1
C	RESIDENTIAL BURGLARY	1800 W BOONE AVE	8/5/2021	P1
C	THEFT 2D FROM BUILDING	2900 W DEAN AVE	8/6/2021	P2
C	THEFT 3D ALL OTHER	1300 W SPOFFORD AVE	8/2/2021	P2
C	THEFT 3D ALL OTHER	1900 W MALLON AVE	8/5/2021	P2
C	THEFT 3D FROM BUILDING	1100 W NORA AVE	8/1/2021	P2
C	THEFT OF A FIREARM FROM MOTOR VEHICLE	1400 W HIGHLINE LN	8/3/2021	P2
C	THEFT OF MOTOR VEHICLE	800 N SUMMIT BLVD	8/2/2021	P1
C	THEFT OF MOTOR VEHICLE	1800 W SPOFFORD AVE	8/4/2021	P1
C	THEFT OF MOTOR VEHICLE	1300 W INDIANA AVE	8/6/2021	P2
<u>SPA2WH</u>				
C	BURGLARY 1D GARAGE	4100 W WHISTALKS WAY	8/7/2021	P2
A	THEFT 3D FROM MOTOR VEHICLE	3800 W WHISTALKS WAY	8/4/2021	P2
C	THEFT 3D FROM MOTOR VEHICLE	4100 W WHISTALKS WAY	8/7/2021	P2

POLICE SUMMARY - Ending: Saturday, August 7, 2021



NE - Neva-Wood District (P3)

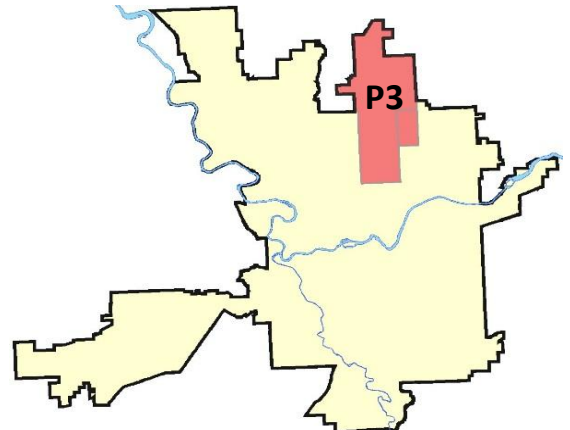
Preliminary IBR Counts

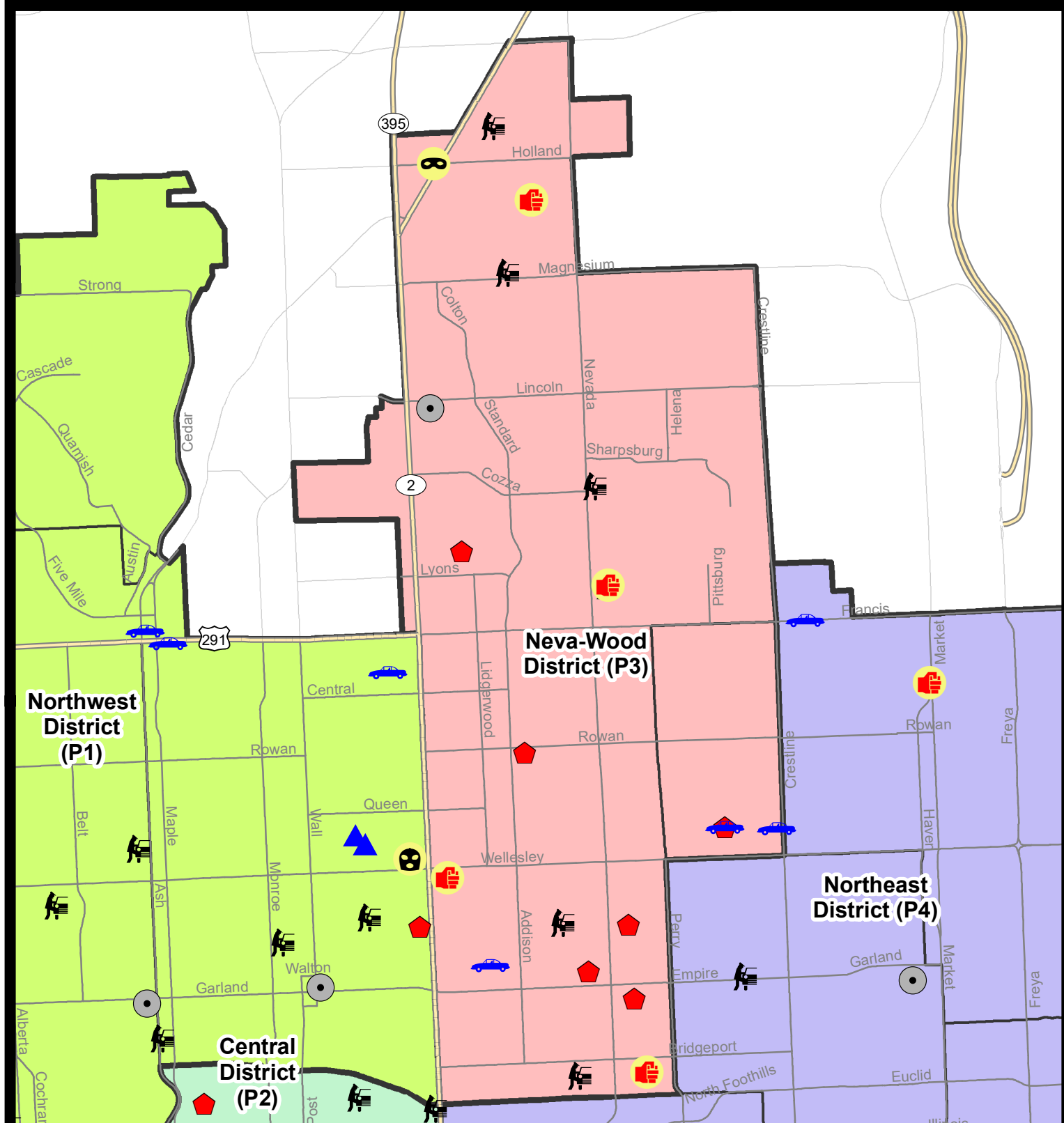
NIBRS Categories (Part 1 Selected)		7 Day Comparison			28 Day Comparison			YTD Comparison		
		Current	Prior	Percent	Current	Prior	Percent	Current	Prior	Percent
Violent	Criminal Homicide	0	0		0	0		2	2	0.00%
	Rape	0	0		0	2	-100.00%	27	14	92.86%
	Robbery - Commercial	1	0		2	0		10	23	-56.52%
	Robbery - Person	1	0		2	2	0.00%	18	18	0.00%
	Aggravated Assault - Non DV	3	1	200.00%	7	5	40.00%	49	42	16.67%
	Aggravated Assault - DV	1	1	0.00%	4	6	-33.33%	39	31	25.81%
Violent Total:		6	2	200.00%	15	15	0.00%	145	130	11.54%
Property	Burglary - Residential	6	4	50.00%	15	4	275.00%	66	79	-16.46%
	Burglary Garage	0	3	-100.00%	5	5	0.00%	42	68	-38.24%
	Burglary Commercial	1	1	0.00%	4	2	100.00%	48	51	-5.88%
	Larceny	38	41	-7.32%	155	123	26.02%	1119	1174	-4.68%
	Vehicle Theft	3	6	-50.00%	23	9	155.56%	87	142	-38.73%
	Arson	0	0		2	1	100.00%	7	6	16.67%
Property Total:		48	55	-12.73%	204	144	41.67%	1369	1520	-9.93%
Preliminary Part 1 Crime Totals:		54	57	-5.26%	219	159	37.74%	1514	1650	-8.24%
Current 7 Day Period:		8/1/2021 - 8/7/2021			Prior 7 Day Period:		7/25/2021 - 7/31/2021			
Current 28 Day Period:		7/11/2021 - 8/7/2021			Prior 28 Day Period:		6/13/2021 - 7/10/2021			
Current YTD Day Period:		1/1/2021 - 8/7/2021			Prior YTD Period:		1/1/2020 - 8/7/2020			

Prepared by SPD Crime Analysis Office - Monday, August 9, 2021

NOTE: SPD moved from UCR to the NIBRS reporting standard on 10/4/16 following the transition to a new RMS System. [Numbers on CompStat reports prior to this date should not be used as a comparison to those on this report.](#) Additional info on these reporting standards can be found on the FBI website: <https://ucr.fbi.gov/nibrs-overview>

This chart represents Preliminary counts of selected crime categories from Police Case Reports. Full statistical analysis to determine the confidence level of this data has not been performed. The % change columns on the preliminary counts differ from the percentage change on the NIBRS crime report, sometimes significantly. The CompStat report is designed for operational use and includes only selected NIBRS categories and coding less complex than full NIBRS rules. Official statistics for these and other NIBRS categories can be found on WASPC & FBI websites once available.





City of Spokane
Neva-Wood District (P3)
Selected Crime Codes
2021-08-01 to 2021-08-07
 Prepared By:
 Crime Analysis Unit
 Spokane Police Department

Legend

NIBRS Events



Criminal Homicide



Rape



Robbery Commercial



Robbery Person



Aggravated Assault



Burglary Residential



Burglary Garage



Burglary Commercial



Vehicle Prowling



Vehicle Theft



Arson



Cases Represent LERMS Crime Codes
 Points may indicate multiple events
 Note: Veh Prowl is only Larceny displayed

For Additional Information on
 Incidents pertaining to an
 Area, Trend, or Pattern
 Contact Information Analysis

0 0.2 0.4 0.8 Miles



THIS IS NOT A LEGAL DOCUMENT:
 The information shown on this map is compiled
 from various sources and is subject to constant
 revision. Information shown on this map should
 not be used to determine the location of facilities
 in relationship to property lines, section lines,
 streets, etc.

Sunday - Saturday

8/1/2021 TO 8/7/2021

NE - Neva-Wood District (P3)



A/C	Offense Statute	Address	Reported Date	Dist
SPB3NL				
C	ASSAULT 1D	0 E HOFFMAN AVE	8/5/2021	P3
C	ASSAULT 2D	1200 E LIBERTY AVE	8/1/2021	P3
C	ASSAULT 2D	6500 N NEVADA ST	8/3/2021	P4
C	ASSAULT 2D	9200 N NEVADA ST	8/7/2021	P3
C	BURGLARY 2D COMMERCIAL	7800 N DIVISION ST	8/4/2021	P3
A	BURGLARY 2D FENCED AREA	9600 N DIVISION ST	8/6/2021	P3
C	MAIL THEFT	4600 N NEVADA ST	8/3/2021	P3
C	MAIL THEFT	300 E NORTH AVE	8/3/2021	P3
C	RESIDENTIAL BURGLARY	200 E WEDGEWOOD AVE	8/2/2021	P2
C	RESIDENTIAL BURGLARY	1100 E RICH AVE	8/5/2021	P4
A	RESIDENTIAL BURGLARY	1100 E PROVIDENCE AVE	8/5/2021	P4
C	RESIDENTIAL BURGLARY	800 E GARLAND AVE	8/7/2021	P3
C	RESIDENTIAL BURGLARY	500 E NORTH AVE	8/7/2021	P4
C	ROBBERY 1D COMMERCIAL	9200 N NEVADA ST	8/7/2021	P3
C	ROBBERY 1D PERSON	N NEWPORT HWY / E HOLLAND AVE	8/7/2021	P3
C	THEFT 2D ALL OTHER	9200 N NEVADA ST	8/4/2021	P3
C	THEFT 2D ALL OTHER	500 E JOSEPH AVE	8/5/2021	P3
C	THEFT 2D ALL OTHER	6600 N DIVISION ST	8/6/2021	P2
C	THEFT 2D FROM BUILDING	9600 N NEWPORT HWY	8/1/2021	P3
C	THEFT 2D FROM BUILDING	1200 E WESTVIEW CT	8/3/2021	P3
C	THEFT 2D FROM BUILDING	4700 N DIVISION ST	8/3/2021	P3
C	THEFT 2D FROM BUILDING	200 E CROWN AVE	8/4/2021	P3
C	THEFT 2D FROM BUILDING	1000 E FRANCIS AVE	8/6/2021	P3
C	THEFT 2D FROM BUILDING	1000 E LACROSSE AVE	8/6/2021	P2
C	THEFT 2D FROM MOTOR VEHICLE	6500 N NEVADA ST	8/4/2021	P3
C	THEFT 2D FROM MOTOR VEHICLE	700 E LIBERTY AVE	8/7/2021	P3
C	THEFT 2D SHOPLIFTING	9900 N NEWPORT HWY	8/6/2021	P3
C	THEFT 2D SHOPLIFTING	9100 N NEWPORT HWY	8/7/2021	P3
C	THEFT 3D ALL OTHER	1600 E BEACON LN	8/4/2021	P3
C	THEFT 3D ALL OTHER	400 E NORTH AVE	8/5/2021	P3
C	THEFT 3D ALL OTHER	1000 E LACROSSE AVE	8/6/2021	P2
C	THEFT 3D ALL OTHER	1200 E WESTVIEW CT	8/6/2021	P3
C	THEFT 3D FROM BUILDING	1000 E BROAD AVE	8/7/2021	P3
C	THEFT 3D FROM MOTOR VEHICLE	1000 E COZZA DR	8/1/2021	P3
C	THEFT 3D FROM MOTOR VEHICLE	500 E KEDLIN AVE	8/6/2021	P3
C	THEFT 3D FROM MOTOR VEHICLE	9600 N NEWPORT HWY	8/6/2021	P3
C	THEFT 3D SHOPLIFTING	9900 N NEWPORT HWY	8/3/2021	P3
C	THEFT 3D SHOPLIFTING	6700 N DIVISION ST	8/2/2021	P3

For protection of victim privacy, the entire address on sexual assault crimes has been redacted.

A/C	Offense Statute	Address	Reported Date	Dist
C	THEFT 3D SHOPLIFTING	6700 N DIVISION ST	8/3/2021	P3
C	THEFT 3D SHOPLIFTING	9100 N NEWPORT HWY	8/3/2021	P3
C	THEFT 3D SHOPLIFTING	4700 N DIVISION ST	8/4/2021	P3
C	THEFT 3D SHOPLIFTING	6700 N DIVISION ST	8/4/2021	P3
C	THEFT 3D SHOPLIFTING	6700 N DIVISION ST	8/4/2021	P3
C	THEFT 3D SHOPLIFTING	7700 N DIVISION ST	8/6/2021	P2
C	THEFT 3D SHOPLIFTING	6700 N DIVISION ST	8/6/2021	P3
C	THEFT 3D SHOPLIFTING	9600 N NEWPORT HWY	8/6/2021	P3
C	THEFT 3D SHOPLIFTING	4700 N DIVISION ST	8/7/2021	P3
A	THEFT 3D VEHICLE PARTS AND ACCESSORIES	700 E PROVIDENCE AVE	8/5/2021	P3
C	THEFT OF A FIREARM FROM MOTOR VEHICLE	600 E RICH AVE	8/3/2021	P3
C	THEFT OF MOTOR VEHICLE	N LIDGERWOOD ST / E WALTON AVE	8/6/2021	P3

SPB3WH

C	IBR Purposes Only - Burglary/Breaking & Entering	4900 N PITTSBURG ST	8/3/2021	P4
C	MAIL THEFT	1700 E WABASH AVE	8/7/2021	P3
C	THEFT OF MOTOR VEHICLE	2000 E WABASH AVE	8/1/2021	P4
C	THEFT OF MOTOR VEHICLE	4900 N PITTSBURG ST	8/3/2021	P4

POLICE SUMMARY - Ending: Saturday, August 7, 2021



NE - Northeast District (P4)

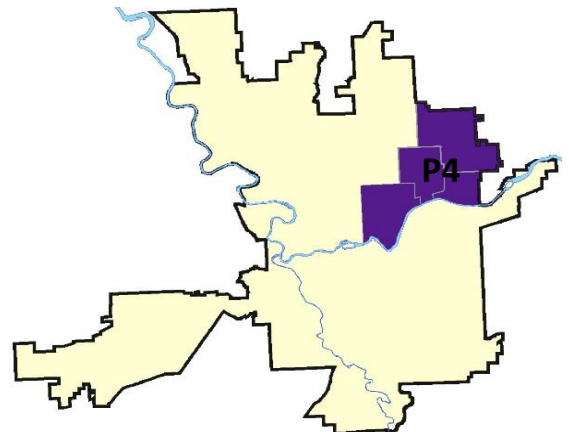
Preliminary IBR Counts

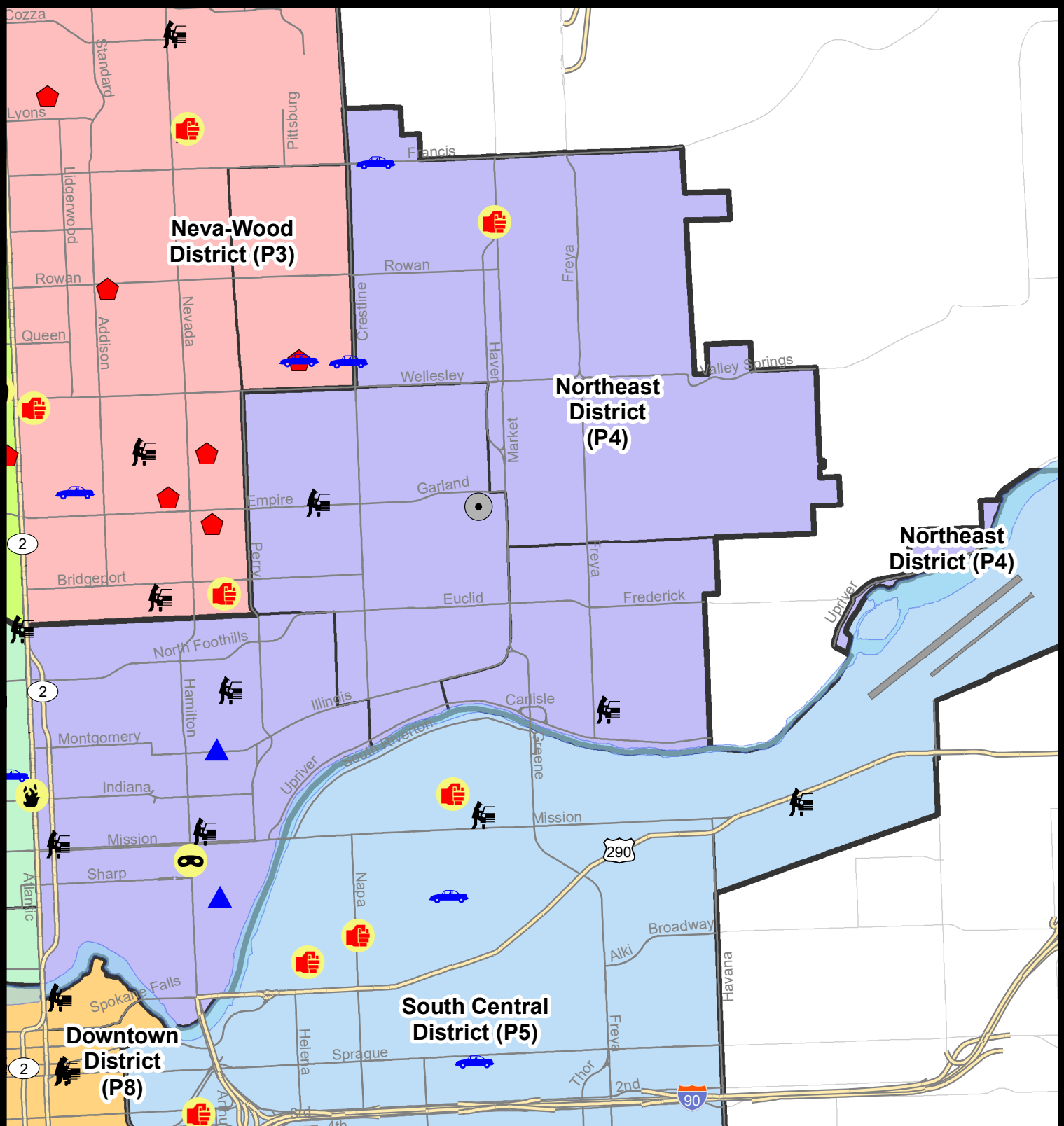
NIBRS Categories (Part 1 Selected)		7 Day Comparison			28 Day Comparison			YTD Comparison		
		Current	Prior	Percent	Current	Prior	Percent	Current	Prior	Percent
Violent	Criminal Homicide	1	0		1	0		1	3	-66.67%
	Rape	0	0		2	3	-33.33%	22	18	22.22%
	Robbery - Commercial	0	0		1	0		5	4	25.00%
	Robbery - Person	1	1	0.00%	4	2	100.00%	21	18	16.67%
	Aggravated Assault - Non DV	1	3	-66.67%	10	5	100.00%	43	52	-17.31%
	Aggravated Assault - DV	0	1	-100.00%	5	5	0.00%	32	27	18.52%
Violent Total:		3	5	-40.00%	23	15	53.33%	124	122	1.64%
Property	Burglary - Residential	0	2	-100.00%	5	14	-64.29%	77	88	-12.50%
	Burglary Garage	2	1	100.00%	4	5	-20.00%	34	48	-29.17%
	Burglary Commercial	1	5	-80.00%	6	2	200.00%	35	30	16.67%
	Larceny	21	24	-12.50%	82	89	-7.87%	659	741	-11.07%
	Vehicle Theft	1	4	-75.00%	13	12	8.33%	107	122	-12.30%
	Arson	0	0		0	2	-100.00%	11	10	10.00%
Property Total:		25	36	-30.56%	110	124	-11.29%	923	1039	-11.16%
Preliminary Part 1 Crime Totals:		28	41	-31.71%	133	139	-4.32%	1047	1161	-9.82%
Current 7 Day Period:		8/1/2021 - 8/7/2021			Prior 7 Day Period:		7/25/2021 - 7/31/2021			
Current 28 Day Period:		7/11/2021 - 8/7/2021			Prior 28 Day Period:		6/13/2021 - 7/10/2021			
Current YTD Day Period:		1/1/2021 - 8/7/2021			Prior YTD Period:		1/1/2020 - 8/7/2020			

Prepared by SPD Crime Analysis Office - Monday, August 9, 2021

NOTE: SPD moved from UCR to the NIBRS reporting standard on 10/4/16 following the transition to a new RMS System. [Numbers on CompStat reports prior to this date should not be used as a comparison to those on this report.](#) Additional info on these reporting standards can be found on the FBI website: <https://ucr.fbi.gov/nibrs-overview>

This chart represents Preliminary counts of selected crime categories from Police Case Reports. Full statistical analysis to determine the confidence level of this data has not been performed. The % change columns on the preliminary counts differ from the percentage change on the NIBRS crime report, sometimes significantly. The CompStat report is designed for operational use and includes only selected NIBRS categories and coding less complex than full NIBRS rules. Official statistics for these and other NIBRS categories can be found on WASPC & FBI websites once available.





City of Spokane

Northeast District (P4)

Selected Crime Codes

2021-08-01 to 2021-08-07

Prepared By:
Crime Analysis Unit
Spokane Police Department

Legend

NIBRS Events



Criminal Homicide



Rape



Robbery Commercial



Robbery Person



Aggravated Assault



Burglary Residential



Burglary Garage



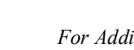
Burglary Commercial



Vehicle Prowling



Vehicle Theft



Arson



Cases Represent LERMS Crime Codes
Points may indicate multiple events
Note: Veh Prowl is only Larceny displayed

For Additional Information on
Incidents pertaining to an
Area, Trend, or Pattern
Contact Information Analysis

0 0.2 0.4 0.8 Miles



THIS IS NOT A LEGAL DOCUMENT.
The information shown on this map is compiled
from various sources and is subject to constant
revision. Information shown on this map should
not be used to determine the location of facilities
in relationship to property lines, section lines,
streets, etc.

Sunday - Saturday

NE - Northeast District (P4)

8/1/2021 TO 8/7/2021



<u>A/C</u>	<u>Offense Statute</u>	<u>Address</u>	<u>Reported Date</u>	<u>Dist</u>
<u>SPB4BE</u>				
C	BURGLARY 1D COMMERCIAL	2900 E PROVIDENCE AVE	8/2/2021	P3
C	BURGLARY 2D FENCED AREA	2900 E GARLAND AVE	8/1/2021	P4
C	MAIL THEFT	4100 N COOK ST	8/2/2021	P4
C	THEFT 2D FROM MOTOR VEHICLE	1800 E EMPIRE AVE	8/4/2021	P4
<u>SPB4HI</u>				
C	BURGLARY 2D FENCED AREA	4200 E WELLESLEY AVE	8/3/2021	P4
A	BURGLARY 2D FENCED AREA	3600 E COLUMBIA AVE	8/4/2021	P4
C	HARASSMENT FELONY WEAPON INVOLVED	5800 N MARKET ST	8/6/2021	P4
C	MAIL THEFT	5500 N REGAL ST	8/1/2021	P4
C	THEFT 2D ALL OTHER	3900 E RICH AVE	8/2/2021	P4
C	THEFT 2D VEHICLE PARTS AND ACCESSORIES	2900 E FRANCIS AVE	8/6/2021	P4
C	THEFT OF MOTOR VEHICLE	N STONE ST / E FRANCIS AVE	8/3/2021	P2
<u>SPB4LO</u>				
C	BURGLARY 2D GARAGE	1000 E BOONE AVE	8/5/2021	P4
C	BURGLARY 2D GARAGE	1000 E ILLINOIS AVE	8/5/2021	P4
C	MURDER 2D	1300 N HAMILTON ST	8/2/2021	P3
C	ROBBERY 2D PERSON	N HAMILTON ST / E SINTO AVE	8/6/2021	P4
C	THEFT 3D ALL OTHER	200 E FAIRVIEW AVE	8/2/2021	P4
C	THEFT 3D ALL OTHER	1800 N ASTOR ST	8/4/2021	P4
C	THEFT 3D FROM BUILDING	1700 N HAMILTON ST	8/2/2021	P4
C	THEFT 3D FROM BUILDING	2000 N HAMILTON ST	8/3/2021	P8
C	THEFT 3D FROM BUILDING	800 N HAMILTON ST	8/4/2021	P4
C	THEFT 3D FROM MOTOR VEHICLE	900 E MISSION AVE	8/2/2021	P4
C	THEFT 3D FROM MOTOR VEHICLE	100 E MISSION AVE	8/5/2021	P4
C	THEFT OF A FIREARM FROM BUILDING	2200 N DAKOTA ST	8/3/2021	P4
C	THEFT OF A FIREARM FROM BUILDING	2200 N DAKOTA ST	8/3/2021	P4
C	THEFT OF A FIREARM FROM MOTOR VEHICLE	E MARIETTA AVE / N MORTON ST	8/3/2021	P4
<u>SPB4MI</u>				
C	THEFT 2D FROM BUILDING	3300 E MARIETTA AVE	8/6/2021	P4
C	THEFT 3D CITY ALL OTHER	3300 E MONTGOMERY AVE	8/2/2021	P4
C	THEFT 3D FROM MOTOR VEHICLE	2300 N SYCAMORE ST	8/7/2021	P4

SPOKANE POLICE DEPARTMENT



SOUTH **Police Service Area**

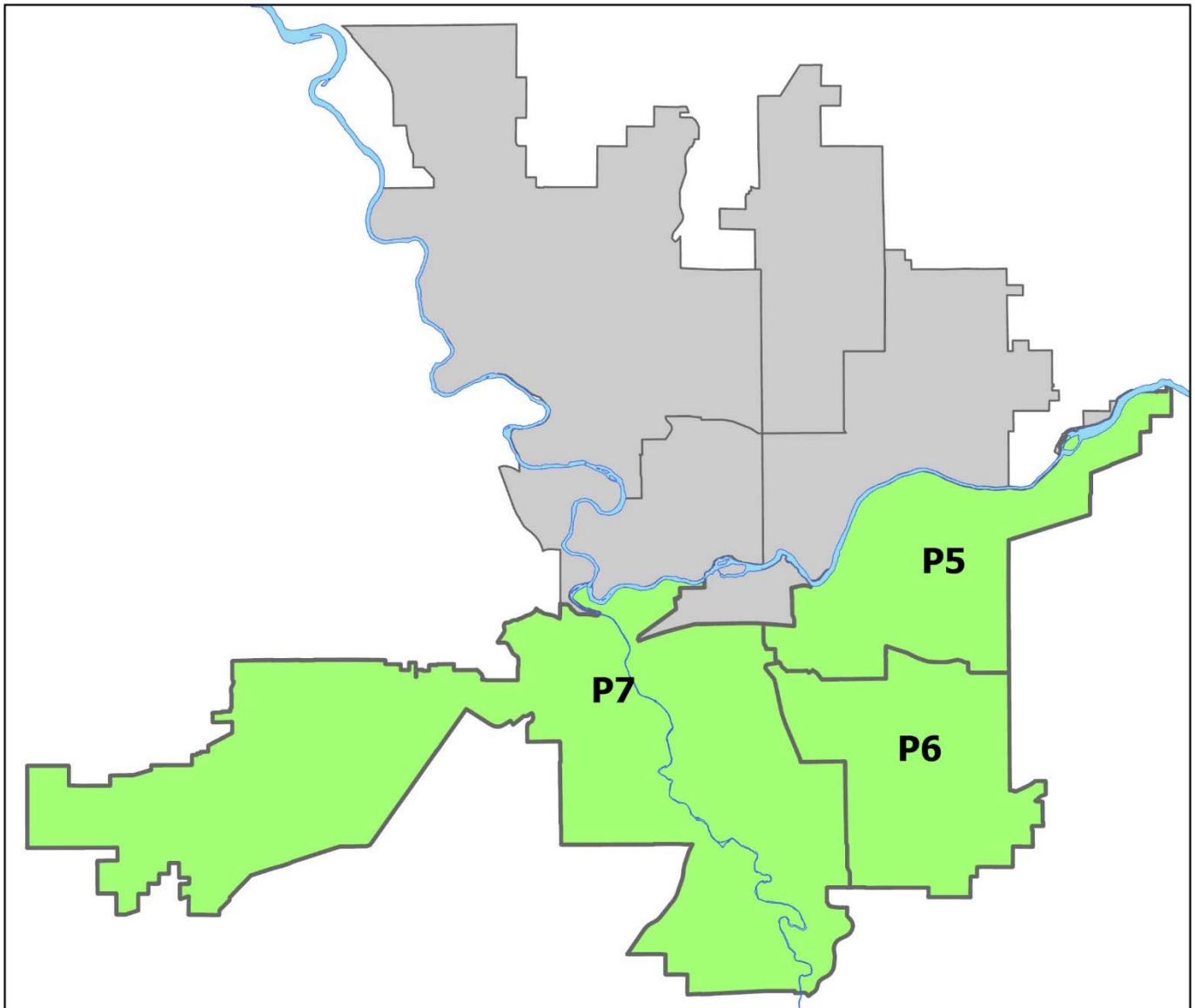
PSA Commander

Captain Brad Arleth

South Central District (P5)

Southeast District (P6)

Southwest District (P7)



POLICE SUMMARY - Ending: Saturday, August 7, 2021

SOUTH PRECINCT (P5, P6, and P7)



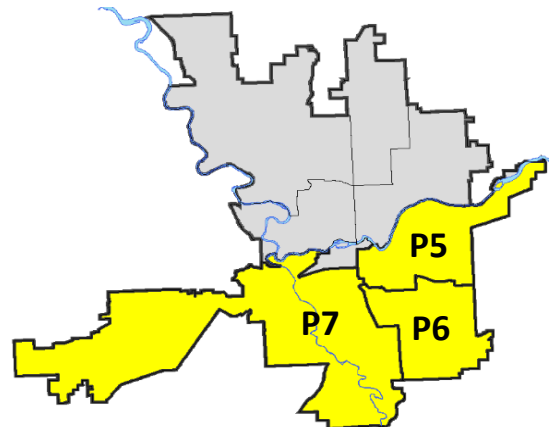
Preliminary IBR Counts

NIBRS Categories (Part 1 Selected)		7 Day Comparison			28 Day Comparison			YTD Comparison		
		Current	Prior	Percent	Current	Prior	Percent	Current	Prior	Percent
Violent	Criminal Homicide	0	0		0	1	-100.00%	2	2	0.00%
	Rape	2	1	100.00%	6	4	50.00%	47	38	23.68%
	Robbery - Commercial	0	1	-100.00%	1	1	0.00%	6	6	0.00%
	Robbery - Person	0	0		1	6	-83.33%	24	33	-27.27%
	Aggravated Assault - Non DV	2	6	-66.67%	13	12	8.33%	86	68	26.47%
	Aggravated Assault - DV	3	2	50.00%	13	9	44.44%	73	59	23.73%
Violent Total:		7	10	-30.00%	34	33	3.03%	238	206	15.53%
Property	Burglary - Residential	2	7	-71.43%	25	19	31.58%	135	180	-25.00%
	Burglary Garage	2	4	-50.00%	8	11	-27.27%	87	133	-34.59%
	Burglary Commercial	0	0		2	5	-60.00%	62	90	-31.11%
	Larceny	50	40	25.00%	182	173	5.20%	1353	1662	-18.59%
	Vehicle Theft	9	7	28.57%	32	25	28.00%	189	237	-20.25%
	Arson	0	0		0	7	-100.00%	19	18	5.56%
Property Total:		63	58	8.62%	249	240	3.75%	1845	2320	-20.47%
Preliminary Part 1 Crime Totals:		70	68	2.94%	283	273	3.66%	2083	2526	-17.54%
Current 7 Day Period:		8/1/2021 - 8/7/2021			Prior 7 Day Period:		7/25/2021 - 7/31/2021			
Current 28 Day Period:		7/11/2021 - 8/7/2021			Prior 28 Day Period:		6/13/2021 - 7/10/2021			
Current YTD Day Period:		1/1/2021 - 8/7/2021			Prior YTD Period:		1/1/2020 - 8/7/2020			

Prepared by SPD Crime Analysis Office - Monday, August 9, 2021

NOTE: SPD moved from UCR to the NIBRS reporting standard on 10/4/16 following the transition to a new RMS System. [Numbers on CompStat reports prior to this date should not be used as a comparison to those on this report.](#) Additional info on these reporting standards can be found on the FBI website: <https://ucr.fbi.gov/nibrs-overview>

This chart represents Preliminary counts of selected crime categories from Police Case Reports. Full statistical analysis to determine the confidence level of this data has not been performed. The % change columns on the preliminary counts differ from the percentage change on the NIBRS crime report, sometimes significantly. The CompStat report is designed for operational use and includes only selected NIBRS categories and coding less complex than full NIBRS rules. Official statistics for these and other NIBRS categories can be found on WASPC & FBI websites once available.



POLICE SUMMARY - Ending: Saturday, August 7, 2021



SE - South Central District (P5)

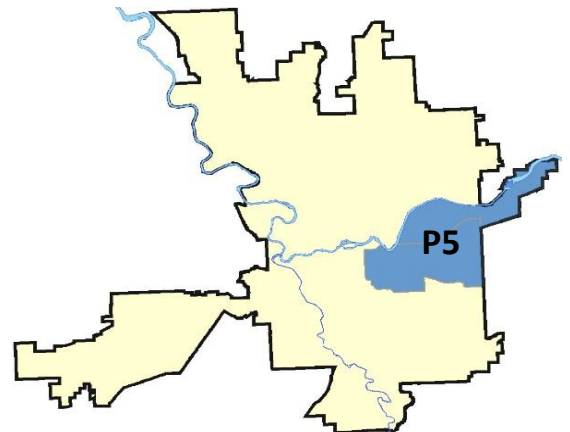
Preliminary IBR Counts

NIBRS Categories (Part 1 Selected)		7 Day Comparison			28 Day Comparison			YTD Comparison		
		Current	Prior	Percent	Current	Prior	Percent	Current	Prior	Percent
Violent	Criminal Homicide	0	0		0	0		0	1	-100.00%
	Rape	2	1	100.00%	5	2	150.00%	24	13	84.62%
	Robbery - Commercial	0	1	-100.00%	1	1	0.00%	3	0	
	Robbery - Person	0	0		1	4	-75.00%	12	12	0.00%
	Aggravated Assault - Non DV	1	3	-66.67%	7	7	0.00%	43	33	30.30%
	Aggravated Assault - DV	3	0		7	4	75.00%	33	27	22.22%
Violent Total:		6	5	20.00%	21	18	16.67%	115	86	33.72%
Property	Burglary - Residential	1	2	-50.00%	8	5	60.00%	42	61	-31.15%
	Burglary Garage	0	1	-100.00%	1	3	-66.67%	18	21	-14.29%
	Burglary Commercial	0	0		0	4	-100.00%	32	41	-21.95%
	Larceny	14	18	-22.22%	64	57	12.28%	465	524	-11.26%
	Vehicle Theft	4	2	100.00%	15	12	25.00%	78	93	-16.13%
	Arson	0	0		0	3	-100.00%	10	6	66.67%
Property Total:		19	23	-17.39%	88	84	4.76%	645	746	-13.54%
Preliminary Part 1 Crime Totals:		25	28	-10.71%	109	102	6.86%	760	832	-8.65%
Current 7 Day Period:		8/1/2021 - 8/7/2021			Prior 7 Day Period:		7/25/2021 - 7/31/2021			
Current 28 Day Period:		7/11/2021 - 8/7/2021			Prior 28 Day Period:		6/13/2021 - 7/10/2021			
Current YTD Day Period:		1/1/2021 - 8/7/2021			Prior YTD Period:		1/1/2020 - 8/7/2020			

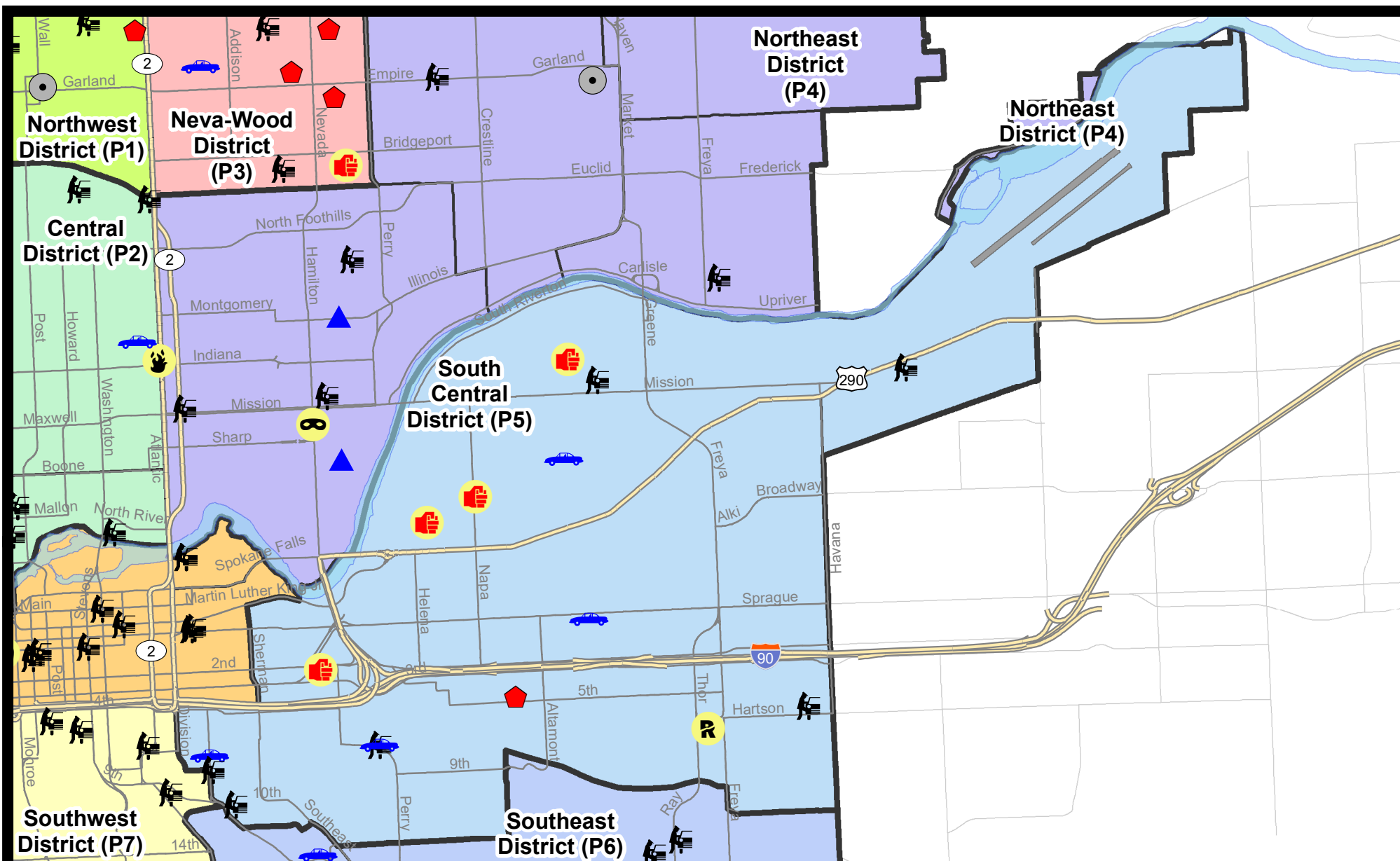
Prepared by SPD Crime Analysis Office - Monday, August 9, 2021

NOTE: SPD moved from UCR to the NIBRS reporting standard on 10/4/16 following the transition to a new RMS System. [Numbers on CompStat reports prior to this date should not be used as a comparison to those on this report.](#) Additional info on these reporting standards can be found on the FBI website: <https://ucr.fbi.gov/nibrs-overview>

This chart represents Preliminary counts of selected crime categories from Police Case Reports. Full statistical analysis to determine the confidence level of this data has not been performed. The % change columns on the preliminary counts differ from the percentage change on the NIBRS crime report, sometimes significantly. The CompStat report is designed for operational use and includes only selected NIBRS categories and coding less complex than full NIBRS rules. Official statistics for these and other NIBRS categories can be found on WASPC & FBI websites once available.



Note: On 2/10/21 a portion of the Police Block SPC5EC became part of the Downtown Precinct (SPD8EC); Consequently activity in P5 will appear lower if compared to printed CompStat reports prior to 2/10/21



City of Spokane
South Central District (P5)
Selected
Crime Types
2021-08-01 to 2021-08-07

Prepared By:
Crime Analysis Unit
Spokane Police Department

Legend

NIBRS Events



Criminal Homicide



Rape



Robbery Commercial



Robbery Person



Aggravated Assault



Burglary Residential



Burglary Garage



Burglary Commercial



Vehicle Prowling



Vehicle Theft



Arson

Cases Represent LERMS Crime Codes

Points may indicate multiple events

Note: Veh Prowl is only Larceny category displayed



For Additional Information on Incidents
 pertaining to an Area, Trend, or Pattern
 Contact Information Analysis

0 0.2 0.4 0.6 0.8 1 Miles



THIS IS NOT A LEGAL DOCUMENT:
 The information shown on this map is compiled
 from various sources and is subject to constant
 revision. Information shown on this map should
 not be used to determine the location of facilities
 in relationship to property lines, section lines,
 streets, etc.

Sunday - Saturday

8/1/2021 TO 8/7/2021

SE - South Central District (P5)



<u>A/C</u>	<u>Offense Statute</u>	<u>Address</u>	<u>Reported Date</u>	<u>Dist</u>
<u>SPC5EC</u>				
C	ASSAULT 3D WEAPON OR NEGLIGENT INJURY	900 E 3RD AVE	8/6/2021	P7
C	IBR Purposes Only - Sodomy		8/2/2021	P8
A	MAIL THEFT	600 S FLORIDA ST	8/5/2021	P5
C	RAPE OF A CHILD 1D		8/2/2021	P6
C	RESIDENTIAL BURGLARY	2200 E 5TH AVE	8/3/2021	P6
C	THEFT 2D ALL OTHER	2800 E 5TH AVE	8/1/2021	P5
C	THEFT 2D ALL OTHER	0 S GREENE ST	8/3/2021	P5
C	THEFT 2D ALL OTHER	E 2ND AVE / S SHERMAN ST	8/6/2021	P8
C	THEFT 2D FROM BUILDING	3600 E PRATT AVE	8/5/2021	P5
C	THEFT 2D FROM MOTOR VEHICLE	300 E 10TH AVE	8/2/2021	P5
C	THEFT 2D FROM MOTOR VEHICLE	1200 E NEWARK AVE	8/2/2021	P6
C	THEFT 2D FROM MOTOR VEHICLE	600 S FLORIDA ST	8/5/2021	P5
C	THEFT 2D FROM MOTOR VEHICLE	800 S COWLEY ST	8/6/2021	P5
C	THEFT 3D ALL OTHER	E PACIFIC AVE / S REGAL ST	8/5/2021	P5
C	THEFT 3D ALL OTHER	900 S HATCH ST	8/7/2021	P5
C	THEFT 3D VEHICLE PARTS AND ACCESSORIES	1200 E 1ST AVE	8/3/2021	P5
C	THEFT OF MOTOR VEHICLE	1200 E NEWARK AVE	8/2/2021	P6
C	THEFT OF MOTOR VEHICLE	2700 E SPRAGUE AVE	8/7/2021	P5
C	THEFT OF MOTOR VEHICLE	E 7TH AVE / S COWLEY ST	8/7/2021	P6
<u>SPC5GP</u>				
C	ASSAULT 2D	1700 N LACEY ST	8/3/2021	P6
C	ASSAULT 3D WEAPON OR NEGLIGENT INJURY	2000 E MALLON AVE	8/3/2021	P6
C	ASSAULT 3D WEAPON OR NEGLIGENT INJURY	700 N MADELIA ST	8/6/2021	P5
C	THEFT 2D FROM MOTOR VEHICLE	4700 E TRENT AVE	8/5/2021	P5
C	THEFT 2D FROM MOTOR VEHICLE	1500 N REGAL ST	8/6/2021	P5
C	THEFT OF MOTOR VEHICLE	E DESMET AVE / N SMITH ST	8/1/2021	P6

POLICE SUMMARY - Ending: Saturday, August 7, 2021



SE - Southeast District (P6)

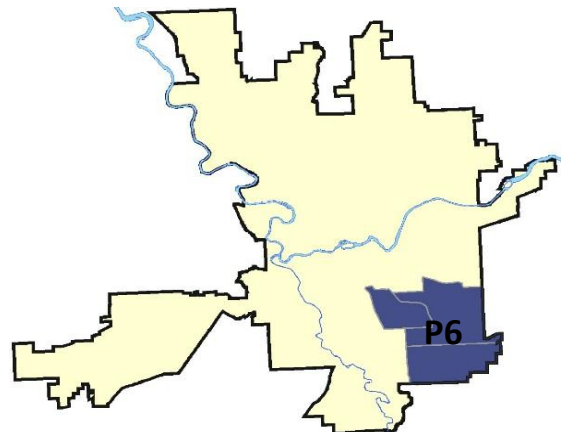
Preliminary IBR Counts

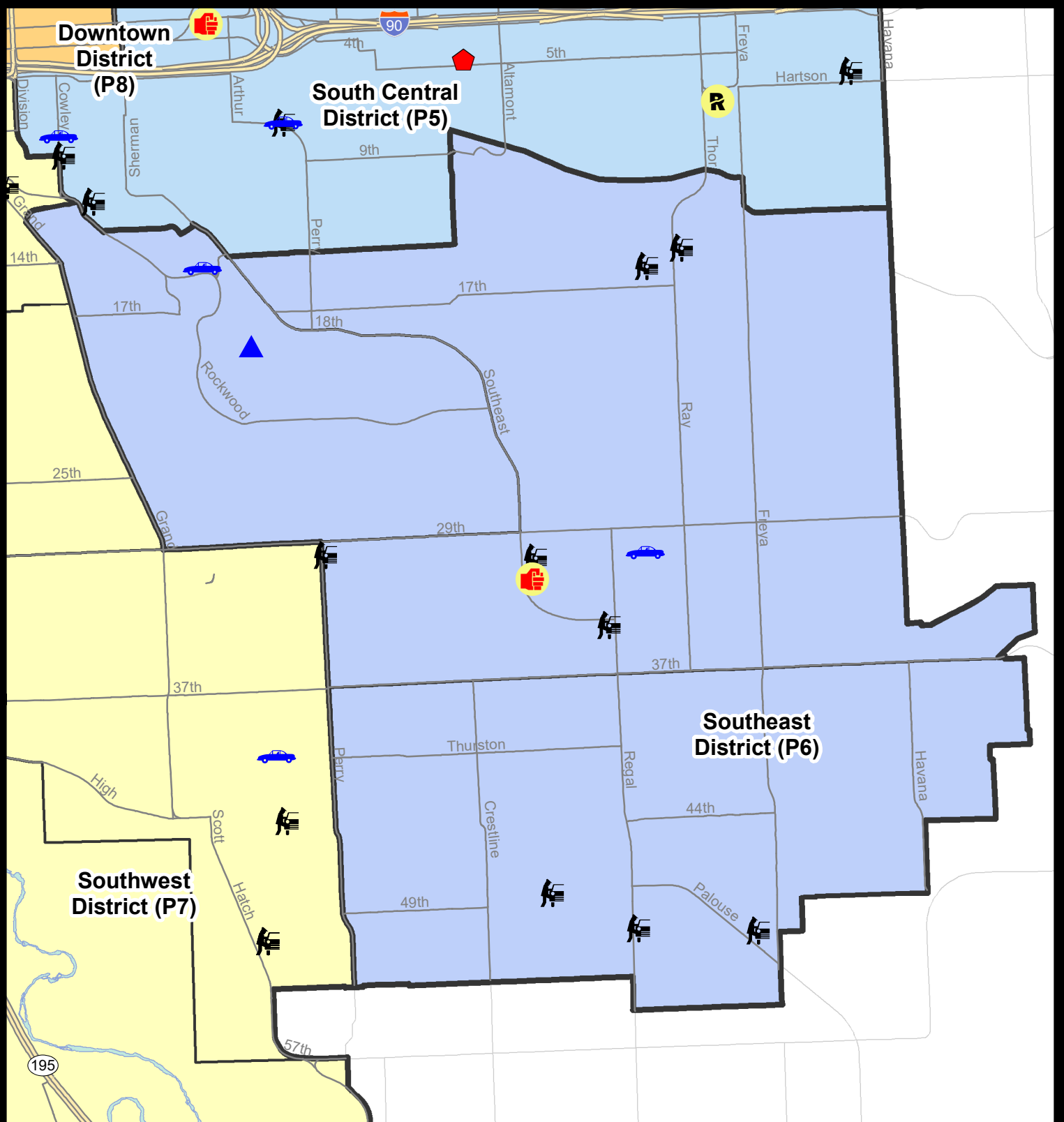
NIBRS Categories (Part 1 Selected)		7 Day Comparison			28 Day Comparison			YTD Comparison		
		Current	Prior	Percent	Current	Prior	Percent	Current	Prior	Percent
Violent	Criminal Homicide	0	0		0	0		0	1	-100.00%
	Rape	0	0		0	0		5	6	-16.67%
	Robbery - Commercial	0	0		0	0		1	4	-75.00%
	Robbery - Person	0	0		0	2	-100.00%	3	4	-25.00%
	Aggravated Assault - Non DV	1	1	0.00%	2	0		10	8	25.00%
	Aggravated Assault - DV	0	0		1	2	-50.00%	11	14	-21.43%
Violent Total:		1	1	0.00%	3	4	-25.00%	30	37	-18.92%
Property	Burglary - Residential	0	3	-100.00%	7	7	0.00%	36	44	-18.18%
	Burglary Garage	1	1	0.00%	3	1	200.00%	28	62	-54.84%
	Burglary Commercial	0	0		0	1	-100.00%	6	13	-53.85%
	Larceny	12	8	50.00%	33	31	6.45%	293	358	-18.16%
	Vehicle Theft	3	1	200.00%	7	2	250.00%	32	43	-25.58%
	Arson	0	0		0	2	-100.00%	4	4	0.00%
Property Total:		16	13	23.08%	50	44	13.64%	399	524	-23.85%
Preliminary Part 1 Crime Totals:		17	14	21.43%	53	48	10.42%	429	561	-23.53%
Current 7 Day Period:		8/1/2021 - 8/7/2021			Prior 7 Day Period:		7/25/2021 - 7/31/2021			
Current 28 Day Period:		7/11/2021 - 8/7/2021			Prior 28 Day Period:		6/13/2021 - 7/10/2021			
Current YTD Day Period:		1/1/2021 - 8/7/2021			Prior YTD Period:		1/1/2020 - 8/7/2020			

Prepared by SPD Crime Analysis Office - Monday, August 9, 2021

NOTE: SPD moved from UCR to the NIBRS reporting standard on 10/4/16 following the transition to a new RMS System. [Numbers on CompStat reports prior to this date should not be used as a comparison to those on this report.](#) Additional info on these reporting standards can be found on the FBI website: <https://ucr.fbi.gov/nibrs-overview>

This chart represents Preliminary counts of selected crime categories from Police Case Reports. Full statistical analysis to determine the confidence level of this data has not been performed. The % change columns on the preliminary counts differ from the percentage change on the NIBRS crime report, sometimes significantly. The CompStat report is designed for operational use and includes only selected NIBRS categories and coding less complex than full NIBRS rules. Official statistics for these and other NIBRS categories can be found on WASPC & FBI websites once available.





City of Spokane
Southeast District (P6)
Selected Crime Codes
2021-08-01 to 2021-08-07
 Prepared By:
 Crime Analysis Unit
 Spokane Police Department

Legend

NIBRS Events



Criminal Homicide



Rape



Robbery Commercial



Robbery Person



Aggravated Assault



Burglary Residential



Burglary Garage



Burglary Commercial



Vehicle Prowling



Vehicle Theft



Arson



Cases Represent LERMS Crime Codes
 Points may indicate multiple events
 Note: Veh Prowl is only Larceny displayed

For Additional Information on
 Incidents pertaining to an
 Area, Trend, or Pattern
 Contact Information Analysis

0 0.15 0.3 0.6 Miles



THIS IS NOT A LEGAL DOCUMENT:
 The information shown on this map is compiled
 from various sources and is subject to constant
 revision. Information shown on this map should
 not be used to determine the location of facilities
 in relationship to property lines, section lines,
 streets, etc.

Sunday - Saturday

SE - Southeast District (P6)

8/1/2021 TO 8/7/2021



<u>A/C</u>	<u>Offense Statute</u>	<u>Address</u>	<u>Reported Date</u>	<u>Dist</u>
C	THEFT OF MOTOR VEHICLE	N MAGNOLIA ST / E MISSION AVE	8/6/2021	P6
<u>SPC6LH</u>				
C	THEFT 2D FROM MOTOR VEHICLE	3200 E 15TH AVE	8/3/2021	P6
C	THEFT 2D FROM MOTOR VEHICLE	2500 E 29TH AVE	8/7/2021	P6
C	THEFT 3D ALL OTHER	2900 E 32ND AVE	8/4/2021	P6
C	THEFT 3D FROM MOTOR VEHICLE	1400 E 30TH AVE	8/1/2021	P6
C	THEFT 3D FROM MOTOR VEHICLE	3100 E 16TH AVE	8/3/2021	P6
C	THEFT 3D FROM MOTOR VEHICLE	3400 S REGAL ST	8/4/2021	P6
C	THEFT OF MOTOR VEHICLE	3000 E 30TH AVE	8/4/2021	P6
C	VEHICULAR ASSAULT	2500 E 31ST AVE	8/4/2021	P6
<u>SPC6RW</u>				
C	BURGLARY 2D GARAGE	1800 S ARTHUR ST	8/5/2021	P6
C	THEFT 2D ALL OTHER	1800 S ROCKWOOD BLVD	8/6/2021	P6
C	THEFT OF MOTOR VEHICLE	900 E ROCKWOOD BLVD	8/5/2021	P6
<u>SPC6SG</u>				
C	THEFT 1D ALL OTHER	2600 E THURSTON AVE	8/3/2021	P6
C	THEFT 2D FROM BUILDING	3200 E 55TH AVE	8/4/2021	P6
C	THEFT 2D FROM MOTOR VEHICLE	3500 E 50TH AVE	8/3/2021	P6
C	THEFT 3D FROM MOTOR VEHICLE	2400 E 49TH AVE	8/2/2021	P6
C	THEFT 3D FROM MOTOR VEHICLE	5000 S REGAL ST	8/3/2021	P6

POLICE SUMMARY - Ending: Saturday, August 7, 2021



SW - Southwest District (P7)

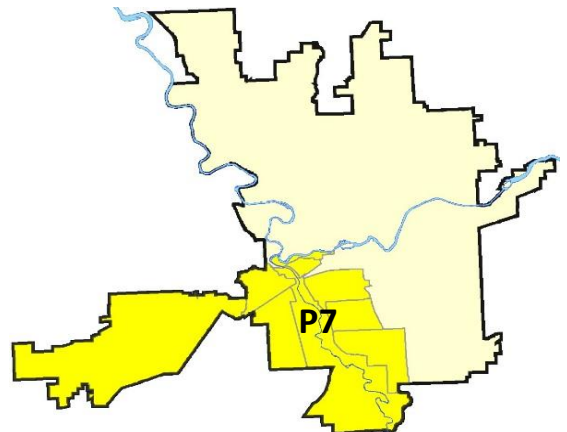
Preliminary IBR Counts

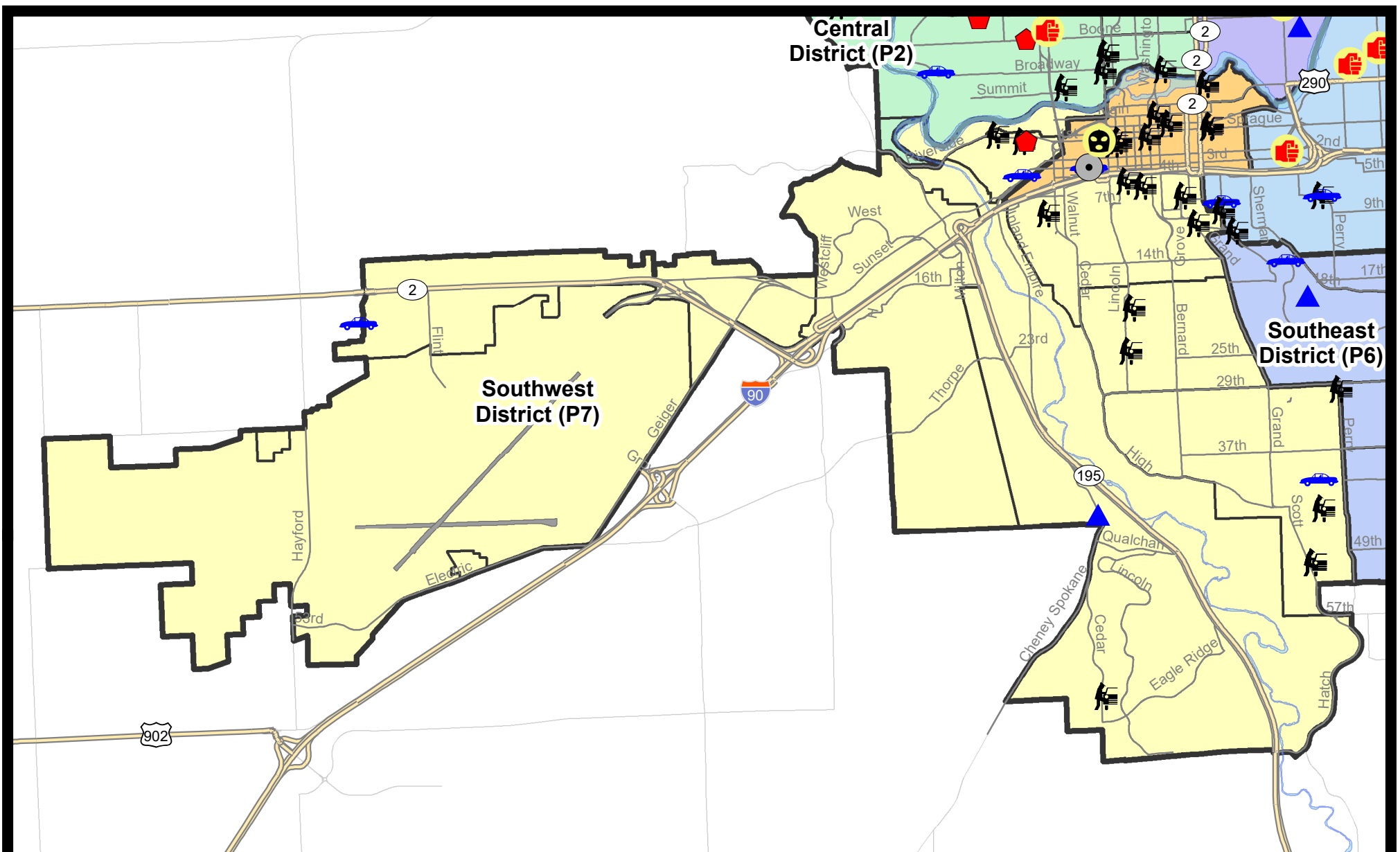
NIBRS Categories (Part 1 Selected)		7 Day Comparison			28 Day Comparison			YTD Comparison		
		Current	Prior	Percent	Current	Prior	Percent	Current	Prior	Percent
Violent	Criminal Homicide	0	0		0	1	-100.00%	2	0	
	Rape	0	0		1	2	-50.00%	18	19	-5.26%
	Robbery - Commercial	0	0		0	0		2	2	0.00%
	Robbery - Person	0	0		0	0		9	17	-47.06%
	Aggravated Assault - Non DV	0	2	-100.00%	4	5	-20.00%	33	27	22.22%
	Aggravated Assault - DV	0	2	-100.00%	5	3	66.67%	29	18	61.11%
Violent Total:		0	4	-100.00%	10	11	-9.09%	93	83	12.05%
Property	Burglary - Residential	1	2	-50.00%	10	7	42.86%	57	75	-24.00%
	Burglary Garage	1	2	-50.00%	4	7	-42.86%	41	50	-18.00%
	Burglary Commercial	0	0		2	0		24	36	-33.33%
	Larceny	24	14	71.43%	85	85	0.00%	595	780	-23.72%
	Vehicle Theft	2	4	-50.00%	10	11	-9.09%	79	101	-21.78%
	Arson	0	0		0	2	-100.00%	5	8	-37.50%
Property Total:		28	22	27.27%	111	112	-0.89%	801	1050	-23.71%
Preliminary Part 1 Crime Totals:		28	26	7.69%	121	123	-1.63%	894	1133	-21.09%
Current 7 Day Period:		8/1/2021 - 8/7/2021			Prior 7 Day Period:		7/25/2021 - 7/31/2021			
Current 28 Day Period:		7/11/2021 - 8/7/2021			Prior 28 Day Period:		6/13/2021 - 7/10/2021			
Current YTD Day Period:		1/1/2021 - 8/7/2021			Prior YTD Period:		1/1/2020 - 8/7/2020			

Prepared by SPD Crime Analysis Office - Monday, August 9, 2021

NOTE: SPD moved from UCR to the NIBRS reporting standard on 10/4/16 following the transition to a new RMS System. [Numbers on CompStat reports prior to this date should not be used as a comparison to those on this report.](#) Additional info on these reporting standards can be found on the FBI website: <https://ucr.fbi.gov/nibrs-overview>

This chart represents Preliminary counts of selected crime categories from Police Case Reports. Full statistical analysis to determine the confidence level of this data has not been performed. The % change columns on the preliminary counts differ from the percentage change on the NIBRS crime report, sometimes significantly. The CompStat report is designed for operational use and includes only selected NIBRS categories and coding less complex than full NIBRS rules. Official statistics for these and other NIBRS categories can be found on WASPC & FBI websites once available.

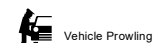
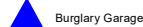
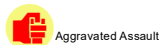
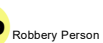




City of Spokane
Southwest District (P7)
Selected
Crime Types
2021-08-01 to 2021-08-07
 Prepared By:
 Crime Analysis Unit
 Spokane Police Department

Legend

NIBRS Events



Cases Represent LERMS Crime Codes
 Points may indicate multiple events
 Note: Veh Prowl is only Larceny category displayed



For Additional Information on Incidents
 pertaining to an Area, Trend, or Pattern
 Contact Information Analysis

0 0.2 0.4 0.6 0.8 1 1.2 1.4 1.6 Miles



THIS IS NOT A LEGAL DOCUMENT:
 The information shown on this map is compiled
 from various sources and is subject to constant
 revision. Information shown on this map should
 not be used to determine the location of facilities
 in relationship to property lines, section lines,
 streets, etc.



Sunday - Saturday

SE - Southwest District (P7)

8/1/2021 TO 8/7/2021



<u>A/C</u>	<u>Offense Statute</u>	<u>Address</u>	<u>Reported Date</u>	<u>Dist</u>
<u>SPD7BA</u>				
A	RESIDENTIAL BURGLARY	0 S ELM ST	8/7/2021	P7
C	TAKING MOTOR VEHICLE WITHOUT PERMISSION 2D	1900 W SUNSET BLVD	8/4/2021	P7
C	THEFT 3D FROM MOTOR VEHICLE	0 S ELM ST	8/4/2021	P7
C	THEFT 3D FROM MOTOR VEHICLE	2100 W RIVERSIDE AVE	8/5/2021	P7
<u>SPD7CH</u>				
C	MAIL THEFT	600 S HOWARD ST	8/4/2021	P7
C	THEFT 2D FROM BUILDING	600 S MCCLELLAN ST	8/2/2021	P7
C	THEFT 2D FROM BUILDING	900 W 14TH AVE	8/2/2021	P7
C	THEFT 3D ALL OTHER	1200 W 13TH AVE	8/1/2021	P7
C	THEFT 3D CITY ALL OTHER	900 W 9TH AVE	8/4/2021	P7
C	THEFT 3D FROM BUILDING	900 S LINCOLN ST	8/3/2021	P7
C	THEFT 3D FROM BUILDING	1700 W 10TH AVE	8/4/2021	P7
C	THEFT 3D FROM MOTOR VEHICLE	1600 W 8TH AVE	8/3/2021	P7
C	THEFT 3D FROM MOTOR VEHICLE	500 S HOWARD ST	8/3/2021	P7
C	THEFT 3D FROM MOTOR VEHICLE	0 W ROCKWOOD BLVD	8/3/2021	P7
A	THEFT 3D FROM MOTOR VEHICLE	600 S MCCLELLAN ST	8/4/2021	P7
C	THEFT 3D FROM MOTOR VEHICLE	800 W 5TH AVE	8/6/2021	P7
<u>SPD7CS</u>				
C	THEFT 2D FROM MOTOR VEHICLE	5300 S HATCH RD	8/3/2021	P7
C	THEFT 2D FROM MOTOR VEHICLE	1100 E CLUB CT	8/4/2021	P7
A	THEFT 3D FROM MOTOR VEHICLE	5300 S HATCH RD	8/3/2021	P7
A	THEFT 3D FROM MOTOR VEHICLE	5300 S HATCH RD	8/3/2021	P7
C	THEFT 3D VEHICLE PARTS AND ACCESSORIES	E 29TH AVE / S GARFIELD ST	8/4/2021	P6
C	THEFT OF MOTOR VEHICLE	1000 E THURSTON AVE	8/2/2021	P7
<u>SPD7LC</u>				
C	BURGLARY 2D GARAGE	4200 S CHENEY SPOKANE RD	8/2/2021	P7
C	THEFT 3D FROM MOTOR VEHICLE	6400 S SANDSTONE ST	8/5/2021	P7
<u>SPD7MC</u>				
C	THEFT 2D FROM MOTOR VEHICLE	800 W SHOSHONE PL	8/3/2021	P7
C	THEFT 3D FROM MOTOR VEHICLE	800 W 24TH AVE	8/6/2021	P7
<u>SPD7WH</u>				
C	THEFT 3D ALL OTHER	3300 W 8TH AVE	8/3/2021	P7
<u>SPD7WP</u>				
C	THEFT 2D VEHICLE PARTS AND ACCESSORIES	7700 W US 2 HWY	8/7/2021	P7

SPOKANE POLICE DEPARTMENT

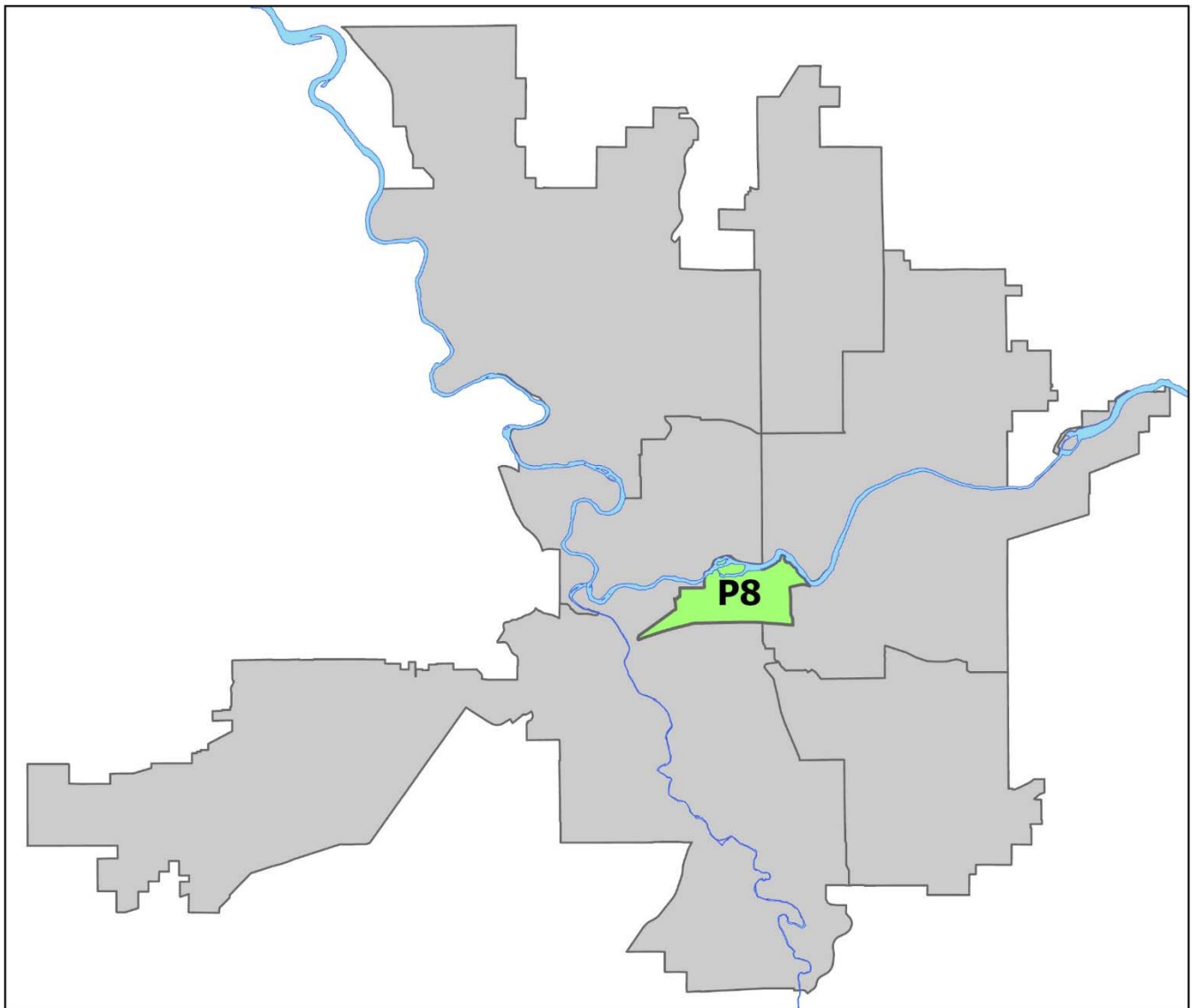
DOWNTOWN

Police Service Area



PSA Commander

Captain David Singley



POLICE SUMMARY - Ending: Saturday, August 7, 2021

DOWNTOWN PRECINCT (P8)



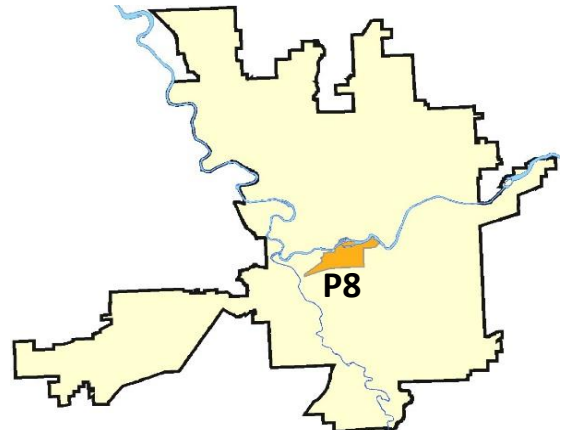
Preliminary IBR Counts

NIBRS Categories (Part 1 Selected)		7 Day Comparison			28 Day Comparison			YTD Comparison		
		Current	Prior	Percent	Current	Prior	Percent	Current	Prior	Percent
Violent	Criminal Homicide	0	1	-100.00%	1	0		2	2	0.00%
	Rape	0	1	-100.00%	1	3	-66.67%	16	9	77.78%
	Robbery - Commercial	1	0		1	1	0.00%	8	6	33.33%
	Robbery - Person	0	0		2	6	-66.67%	27	36	-25.00%
	Aggravated Assault - Non DV	0	4	-100.00%	15	12	25.00%	72	67	7.46%
	Aggravated Assault - DV	0	0		1	1	0.00%	12	13	-7.69%
Violent Total:		1	6	-83.33%	21	23	-8.70%	137	133	3.01%
Property	Burglary - Residential	0	0		3	2	50.00%	16	13	23.08%
	Burglary Garage	0	0		0	1	-100.00%	4	1	300.00%
	Burglary Commercial	1	0		2	12	-83.33%	66	78	-15.38%
	Larceny	18	24	-25.00%	82	79	3.80%	492	534	-7.87%
	Vehicle Theft	1	2	-50.00%	8	2	300.00%	43	45	-4.44%
	Arson	0	1	-100.00%	2	1	100.00%	8	10	-20.00%
Property Total:		20	27	-25.93%	97	97	0.00%	629	681	-7.64%
Preliminary Part 1 Crime Totals:		21	33	-36.36%	118	120	-1.67%	766	814	-5.90%
Current 7 Day Period:		8/1/2021 - 8/7/2021			Prior 7 Day Period:		7/25/2021 - 7/31/2021			
Current 28 Day Period:		7/11/2021 - 8/7/2021			Prior 28 Day Period:		6/13/2021 - 7/10/2021			
Current YTD Day Period:		1/1/2021 - 8/7/2021			Prior YTD Period:		1/1/2020 - 8/7/2020			


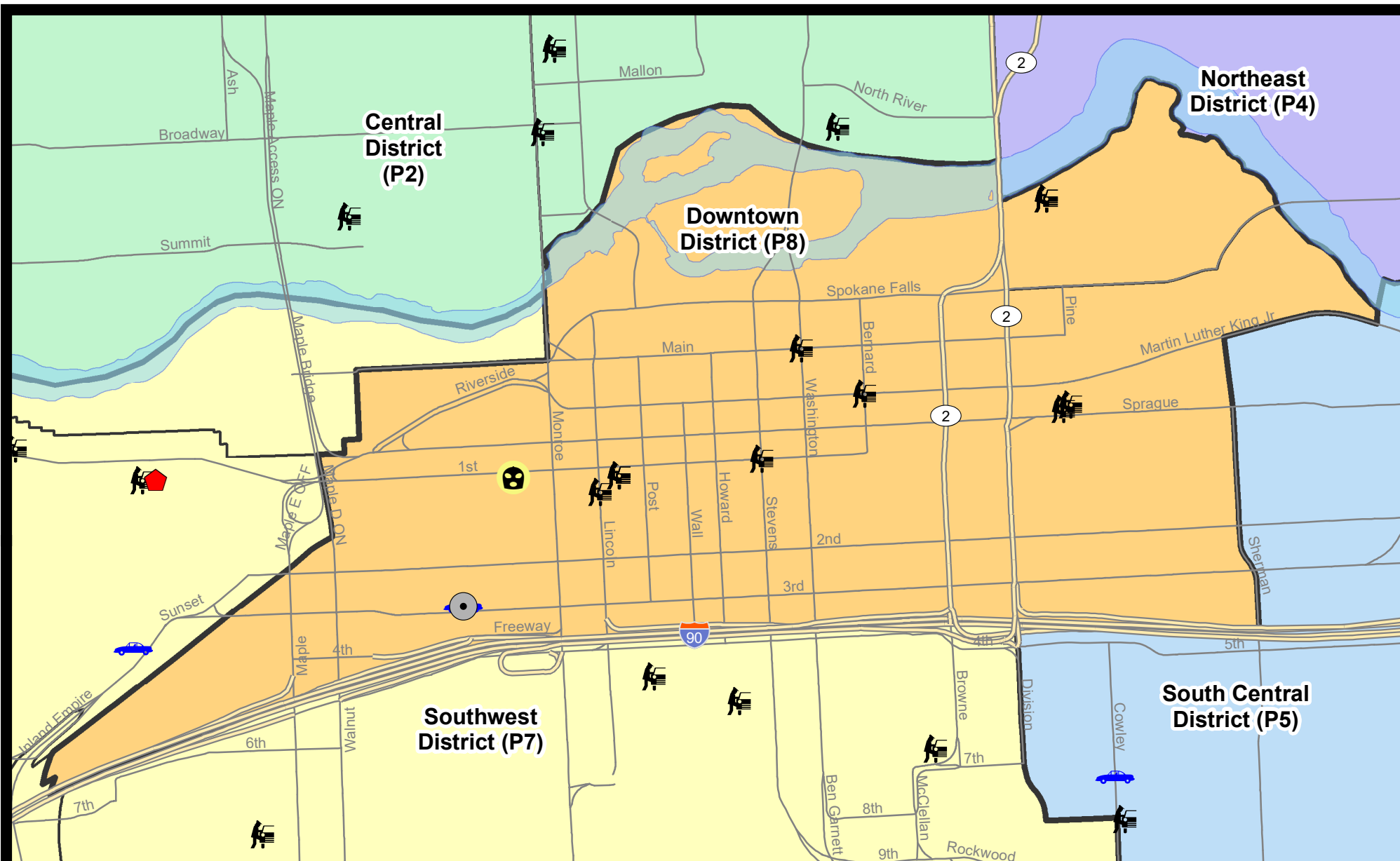
Prepared by SPD Crime Analysis Office - Monday, August 9, 2021

NOTE: SPD moved from UCR to the NIBRS reporting standard on 10/4/16 following the transition to a new RMS System. [Numbers on CompStat reports prior to this date should not be used as a comparison to those on this report.](#) Additional info on these reporting standards can be found on the FBI website: <https://ucr.fbi.gov/nibrs-overview>

This chart represents Preliminary counts of selected crime categories from Police Case Reports. Full statistical analysis to determine the confidence level of this data has not been performed. The % change columns on the preliminary counts differ from the percentage change on the NIBRS crime report, sometimes significantly. The CompStat report is designed for operational use and includes only selected NIBRS categories and coding less complex than full NIBRS rules. Official statistics for these and other NIBRS categories can be found on WASPC & FBI websites once available.



Note: On 2/10/21 a portion of the Police Block SPC5EC became part of the Downtown Precinct (SPD8EC); Consequently activity in P8 will appear higher if compared to printed CompStat reports prior to 2/10/21



City of Spokane
Downtown District (P8)
Selected
Crime Types
2021-08-01 to 2021-08-07
 Prepared By:
 Crime Analysis Unit
 Spokane Police Department

Legend

NIBRS Events



Robbery Commercial

Robbery Person



Aggravated Assault



Burglary Residential



Burglary Garage



Burglary Commercial



Vehicle Prowling



Vehicle Theft



Arson

Cases Represent LERMS Crime Codes

Points may indicate multiple events

Note: Veh Prowl is only Larceny category displayed



For Additional Information on Incidents
 pertaining to an Area, Trend, or Pattern
 Contact Information Analysis

0 0.2 Miles



THIS IS NOT A LEGAL DOCUMENT:
 The information shown on this map is compiled
 from various sources and is subject to constant
 revision. Information shown on this map should
 not be used to determine the location of facilities
 in relationship to property lines, section lines,
 streets, etc.



Sunday - Saturday

SW - Downtown District (P8)

8/1/2021 TO 8/7/2021



<u>A/C</u>	<u>Offense Statute</u>	<u>Address</u>	<u>Reported Date</u>	<u>Dist</u>
<u>SPD8EC</u>				
C	THEFT 2D FROM MOTOR VEHICLE	100 E SPRAGUE AVE	8/2/2021	P8
C	THEFT 3D ALL OTHER	200 S DIVISION ST	8/7/2021	P8
C	THEFT 3D FROM MOTOR VEHICLE	100 E SPRAGUE AVE	8/4/2021	P8
<u>SPD8RS</u>				
C	BURGLARY 2D COMMERCIAL	1200 W 3RD AVE	8/4/2021	P8
C	ROBBERY 1D COMMERCIAL	1000 W 1ST AVE	8/2/2021	P8
C	THEFT 1D FROM MOTOR VEHICLE	S LINCOLN ST / W RAILROAD ALLEY AVE	8/6/2021	P8
C	THEFT 2D ALL OTHER	300 N SPOKANE FALLS CT	8/4/2021	P8
C	THEFT 2D ALL OTHER	300 S ADAMS ST	8/5/2021	P8
C	THEFT 2D FROM MOTOR VEHICLE	800 W 1ST AVE	8/6/2021	P8
C	THEFT 2D FROM MOTOR VEHICLE	W MAIN AVE / N WASHINGTON ST	8/6/2021	P8
C	THEFT 3D ALL OTHER	1500 W 2ND AVE	8/1/2021	P8
C	THEFT 3D ALL OTHER	100 S STATE ST	8/2/2021	P8
C	THEFT 3D ALL OTHER	200 N HOWARD ST	8/5/2021	P8
C	THEFT 3D CITY FROM BUILDING	100 W 3RD AVE	8/2/2021	P8
C	THEFT 3D CITY FROM BUILDING	100 N WALL ST	8/2/2021	P8
C	THEFT 3D FROM MOTOR VEHICLE	400 N RIVERPOINT BLVD	8/2/2021	P8
C	THEFT 3D FROM MOTOR VEHICLE	W 1ST AVE / S STEVENS ST	8/4/2021	P8
C	THEFT 3D FROM MOTOR VEHICLE	400 N RIVERPOINT BLVD	8/4/2021	P8
C	THEFT 3D FROM MOTOR VEHICLE	N BERNARD ST / W RIVERSIDE AVE	8/6/2021	P8
C	THEFT 3D FROM MOTOR VEHICLE	800 W 1ST AVE	8/6/2021	P8
C	THEFT OF MOTOR VEHICLE	1200 W 3RD AVE	8/4/2021	P8

POLICE SUMMARY - Ending: Saturday, August 7, 2021



Other Jurisdiction or Unk District

Preliminary IBR Counts

NIBRS Categories (Part 1 Selected)		7 Day Comparison			28 Day Comparison			YTD Comparison		
		Current	Prior	Percent	Current	Prior	Percent	Current	Prior	Percent
Violent	Criminal Homicide	0	0		0	0		0	0	
	Rape	0	0		0	1	-100.00%	4	2	100.00%
	Robbery - Commercial	0	0		0	0		0	1	-100.00%
	Robbery - Person	0	0		0	0		0	0	
	Aggravated Assault - Non DV	0	0		0	0		0	4	-100.00%
	Aggravated Assault - DV	0	0		1	0		1	3	-66.67%
Violent Total:		0	0		1	1	0.00%	5	10	-50.00%
Property	Burglary - Residential	0	0		0	0		0	0	
	Burglary Garage	0	0		0	0		0	0	
	Burglary Commercial	0	0		0	0		0	0	
	Larceny	0	0		0	1	-100.00%	11	20	-45.00%
	Vehicle Theft	1	0		2	0		7	5	40.00%
	Arson	0	0		0	0		0	1	-100.00%
Property Total:		1	0		2	1	100.00%	18	26	-30.77%
Preliminary Part 1 Crime Totals:		1	0		3	2	50.00%	23	36	-36.11%
Current 7 Day Period:		8/1/2021 - 8/7/2021			Prior 7 Day Period:		7/25/2021 - 7/31/2021			
Current 28 Day Period:		7/11/2021 - 8/7/2021			Prior 28 Day Period:		6/13/2021 - 7/10/2021			
Current YTD Day Period:		1/1/2021 - 8/7/2021			Prior YTD Period:		1/1/2020 - 8/7/2020			

Prepared by SPD Crime Analysis Office - Monday, August 9, 2021

NOTE: SPD moved from UCR to the NIBRS reporting standard on 10/4/16 following the transition to a new RMS System. [Numbers on CompStat reports prior to this date should not be used as a comparison to those on this report.](#) Additional info on these reporting standards can be found on the FBI website: <https://ucr.fbi.gov/nibrs-overview>

This chart represents Preliminary counts of selected crime categories from Police Case Reports. Full statistical analysis to determine the confidence level of this data has not been performed. The % change columns on the preliminary counts differ from the percentage change on the NIBRS crime report, sometimes significantly. The CompStat report is designed for operational use and includes only selected NIBRS categories and coding less complex than full NIBRS rules. Official statistics for these and other NIBRS categories can be found on WASPC & FBI websites once available.

Sunday - Saturday

8/1/2021 TO 8/7/2021

Other Jurisdiction/Unk District



A/C **Offense Statute**

Address

Reported Date

Dist

Airway Height

C THEFT OF MOTOR VEHICLE

1600 S DEER HEIGHTS RD

8/4/2021

P7