

# SPOKANE POLICE DEPARTMENT

## PRELIMINARY CITYWIDE **IBR** CRIME REPORT



### Preliminary IBR Counts

CHIEF OF POLICE

Craig Meidl

Period Ending: Saturday, July 31, 2021

NIBRS Categories (Part 1 Selected)		7 Day Comparison			28 Day Comparison			YTD Comparison		
		Current	Prior	Percent	Current	Prior	Percent	Current	Prior	Percent
Violent	Criminal Homicide	0	0		0	1	-100.00%	5	12	-58.33%
	Rape	2	3	-33.33%	12	25	-52.00%	158	117	35.04%
	Robbery - Commercial	1	1	0.00%	4	4	0.00%	33	44	-25.00%
	Robbery - Person	3	5	-40.00%	15	22	-31.82%	119	130	-8.46%
	Aggravated Assault - Non DV	14	10	40.00%	55	38	44.74%	301	277	8.66%
	Aggravated Assault - DV	8	9	-11.11%	29	28	3.57%	213	188	13.30%
	Violent Total:	28	28	0.00%	115	118	-2.54%	829	768	7.94%
Property	Burglary - Residential	13	15	-13.33%	60	68	-11.76%	421	502	-16.14%
	Burglary Garage	12	4	200.00%	34	32	6.25%	250	351	-28.77%
	Burglary Commercial	8	4	100.00%	27	20	35.00%	244	280	-12.86%
	Larceny	169	157	7.64%	643	654	-1.68%	4668	5342	-12.62%
	Vehicle Theft	19	33	-42.42%	97	51	90.20%	567	732	-22.54%
	Arson	1	2	-50.00%	9	15	-40.00%	65	58	12.07%
	Property Total:	222	215	3.26%	870	840	3.57%	6215	7265	-14.45%
Preliminary Part 1 Crime Totals:		250	243	2.88%	985	958	2.82%	7044	8033	-12.31%
Current 7 Day Period:		7/25/2021 - 7/31/2021			Prior 7 Day Period:		7/18/2021 - 7/24/2021			
Current 28 Day Period:		7/4/2021 - 7/31/2021			Prior 28 Day Period:		6/6/2021 - 7/3/2021			
Current YTD Day Period:		1/1/2021 - 7/31/2021			Prior YTD Period:		1/1/2020 - 7/31/2020			

Prepared by SPD Crime Analysis Office - Monday, August 2, 2021

**NOTE:** SPD moved from UCR to the NIBRS reporting standard on 10/4/16 following the transition to a new RMS System. [Numbers on CompStat reports prior to this date should not be used as a comparison to those on this report.](#) Additional info on these reporting standards can be found on the FBI website: <https://ucr.fbi.gov/nibrs-overview>

This chart represents Preliminary counts of selected crime categories from Police Case Reports. Full statistical analysis to determine the confidence level of this data has not been performed. The % change columns on the preliminary counts differ from the percentage change on the NIBRS crime report, sometimes significantly. The CompStat report is designed for operational use and includes only selected NIBRS categories and coding less complex than full NIBRS rules. Official statistics for these and other NIBRS categories can be found on WASPC & FBI websites once available.



# SPOKANE POLICE DEPARTMENT



## **NORTH**

## **Police Service Area**

### PSA Commander

**Captain Mark Griffiths**

**Northwest District (P1)**

**Central District (P2)**

**Neva-Wood District (P3)**

**Northeast District (P4)**



POLICE SUMMARY - Ending: Saturday, July 31, 2021

## ***NORTH PRECINCT (P1, P2, P3, and P4)***



### Preliminary IBR Counts

NIBRS Categories (Part 1 Selected)		7 Day Comparison			28 Day Comparison			YTD Comparison		
		Current	Prior	Percent	Current	Prior	Percent	Current	Prior	Percent
<b>Violent</b>	Criminal Homicide	0	0		0	0		3	8	-62.50%
	Rape	1	1	0.00%	6	19	-68.42%	94	72	30.56%
	Robbery - Commercial	0	1	-100.00%	3	1	200.00%	20	31	-35.48%
	Robbery - Person	3	3	0.00%	11	9	22.22%	68	63	7.94%
	Aggravated Assault - Non DV	4	5	-20.00%	22	14	57.14%	144	140	2.86%
	Aggravated Assault - DV	6	5	20.00%	16	18	-11.11%	130	114	14.04%
<b>Violent Total:</b>		14	15	-6.67%	58	61	-4.92%	459	428	7.24%
<b>Property</b>	Burglary - Residential	7	6	16.67%	31	47	-34.04%	273	310	-11.94%
	Burglary Garage	8	2	300.00%	23	20	15.00%	161	220	-26.82%
	Burglary Commercial	8	1	700.00%	13	11	18.18%	117	115	1.74%
	Larceny	109	92	18.48%	390	394	-1.02%	2888	3195	-9.61%
	Vehicle Theft	11	20	-45.00%	59	27	118.52%	340	455	-25.27%
	Arson	0	2	-100.00%	5	8	-37.50%	38	29	31.03%
<b>Property Total:</b>		143	123	16.26%	521	507	2.76%	3817	4324	-11.73%
<b>Preliminary Part 1 Crime Totals:</b>		157	138	13.77%	579	568	1.94%	4276	4752	-10.02%
<b>Current 7 Day Period:</b>		7/25/2021 - 7/31/2021			<b>Prior 7 Day Period:</b>		7/18/2021 - 7/24/2021			
<b>Current 28 Day Period:</b>		7/4/2021 - 7/31/2021			<b>Prior 28 Day Period:</b>		6/6/2021 - 7/3/2021			
<b>Current YTD Day Period:</b>		1/1/2021 - 7/31/2021			<b>Prior YTD Period:</b>		1/1/2020 - 7/31/2020			

Prepared by SPD Crime Analysis Office - Monday, August 2, 2021

**NOTE:** SPD moved from UCR to the NIBRS reporting standard on 10/4/16 following the transition to a new RMS System. [Numbers on CompStat reports prior to this date should not be used as a comparison to those on this report.](#) Additional info on these reporting standards can be found on the FBI website: <https://ucr.fbi.gov/nibrs-overview>

This chart represents Preliminary counts of selected crime categories from Police Case Reports. Full statistical analysis to determine the confidence level of this data has not been performed. The % change columns on the preliminary counts differ from the percentage change on the NIBRS crime report, sometimes significantly. The CompStat report is designed for operational use and includes only selected NIBRS categories and coding less complex than full NIBRS rules. Official statistics for these and other NIBRS categories can be found on WASPC & FBI websites once available.



POLICE SUMMARY - Ending: Saturday, July 31, 2021

## NW - Northwest District (P1)



### Preliminary IBR Counts

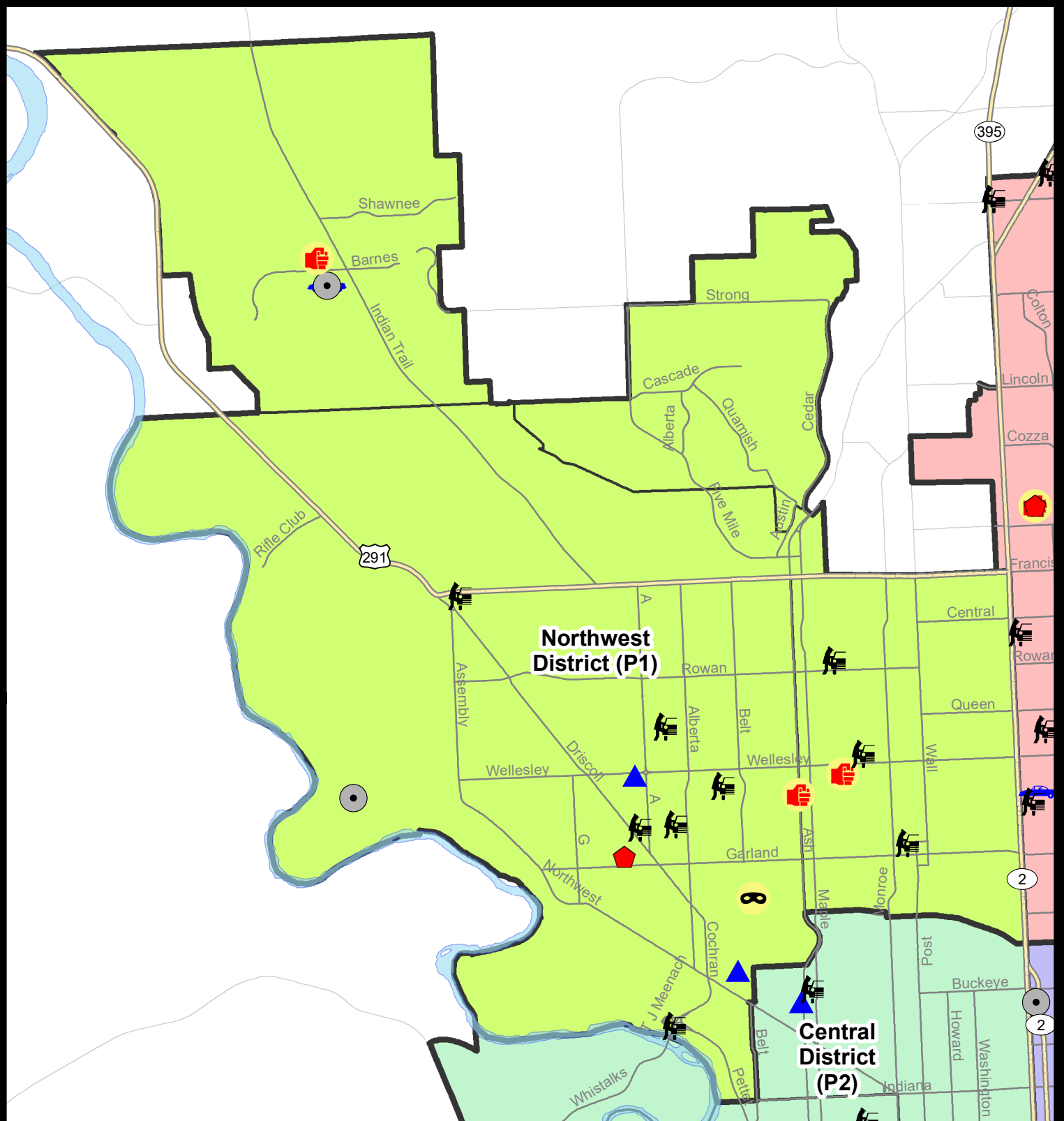
NIBRS Categories (Part 1 Selected)		7 Day Comparison			28 Day Comparison			YTD Comparison		
		Current	Prior	Percent	Current	Prior	Percent	Current	Prior	Percent
<b>Violent</b>	Criminal Homicide	0	0		0	0		1	1	0.00%
	Rape	0	0		0	6	-100.00%	20	17	17.65%
	Robbery - Commercial	0	0		1	0		5	2	150.00%
	Robbery - Person	1	1	0.00%	4	2	100.00%	13	9	44.44%
	Aggravated Assault - Non DV	0	0		1	3	-66.67%	24	20	20.00%
	Aggravated Assault - DV	3	1	200.00%	5	4	25.00%	26	32	-18.75%
<b>Violent Total:</b>		4	2	100.00%	11	15	-26.67%	89	81	9.88%
<b>Property</b>	Burglary - Residential	1	1	0.00%	6	14	-57.14%	62	64	-3.13%
	Burglary Garage	3	0		8	6	33.33%	56	73	-23.29%
	Burglary Commercial	2	0		3	2	50.00%	14	18	-22.22%
	Larceny	22	19	15.79%	84	105	-20.00%	619	726	-14.74%
	Vehicle Theft	1	2	-50.00%	9	2	350.00%	66	74	-10.81%
	Arson	0	0		1	4	-75.00%	10	5	100.00%
<b>Property Total:</b>		29	22	31.82%	111	133	-16.54%	827	960	-13.85%
<b>Preliminary Part 1 Crime Totals:</b>		33	24	37.50%	122	148	-17.57%	916	1041	-12.01%
<b>Current 7 Day Period:</b>		7/25/2021 - 7/31/2021			<b>Prior 7 Day Period:</b>		7/18/2021 - 7/24/2021			
<b>Current 28 Day Period:</b>		7/4/2021 - 7/31/2021			<b>Prior 28 Day Period:</b>		6/6/2021 - 7/3/2021			
<b>Current YTD Day Period:</b>		1/1/2021 - 7/31/2021			<b>Prior YTD Period:</b>		1/1/2020 - 7/31/2020			

Prepared by SPD Crime Analysis Office - Monday, August 2, 2021

**NOTE:** SPD moved from UCR to the NIBRS reporting standard on 10/4/16 following the transition to a new RMS System. [Numbers on CompStat reports prior to this date should not be used as a comparison to those on this report.](#) Additional info on these reporting standards can be found on the FBI website: <https://ucr.fbi.gov/nibrs-overview>

This chart represents Preliminary counts of selected crime categories from Police Case Reports. Full statistical analysis to determine the confidence level of this data has not been performed. The % change columns on the preliminary counts differ from the percentage change on the NIBRS crime report, sometimes significantly. The CompStat report is designed for operational use and includes only selected NIBRS categories and coding less complex than full NIBRS rules. Official statistics for these and other NIBRS categories can be found on WASPC & FBI websites once available.





**City of Spokane**  
**Northwest District (P1)**  
**Selected Crime Codes**  
**2021-07-25 to 2021-07-31**  
 Prepared By:  
 Crime Analysis Unit  
 Spokane Police Department

**Legend**

**NIBRS Events**

Criminal Homicide	Robbery Person	Burglary Commercial
Rape	Aggravated Assault	Vehicle Prowling
Robbery Commercial	Burglary Residential	Vehicle Theft
	Burglary Garage	Arson

*Cases Represent LERMS Crime Codes  
 Points may indicate multiple events  
 Note: Veh Prowl is only Larceny displayed*

*For Additional Information on Incidents pertaining to an Area, Trend, or Pattern Contact Information Analysis*

0 0.25 0.5 1 Miles

**THIS IS NOT A LEGAL DOCUMENT:**  
 The information shown on this map is compiled from various sources and is subject to constant revision. Information shown on this map should not be used to determine the location of facilities in relationship to property lines, section lines, streets, etc.

Sunday - Saturday

NW - Northwest District (P1)

7/25/2021 TO 7/31/2021



<u>A/C</u>	<u>Offense Statute</u>	<u>Address</u>	<u>Reported Date</u>	<u>Dist</u>
<b><u>SPA1BS</u></b>				
C	THEFT 3D FROM BUILDING	1800 W FRANCIS AVE	7/31/2021	P1
<b><u>SPA1IT</u></b>				
C	ASSAULT 2D	5400 W BARNES RD	7/30/2021	P1
C	BURGLARY 2D COMMERCIAL	9000 N INDIAN TRAIL RD	7/26/2021	P1
C	BURGLARY 2D GARAGE	5400 W BARNES RD	7/27/2021	P1
C	THEFT 1D ALL OTHER	9000 N INDIAN TRAIL RD	7/26/2021	P1
C	THEFT OF MOTOR VEHICLE	9000 N INDIAN TRAIL RD	7/26/2021	P1
<b><u>SPA1NH</u></b>				
C	ASSAULT 3D WEAPON OR NEGLIGENT INJURY	4500 N HAWTHORNE ST	7/29/2021	P1
C	THEFT 2D FROM MOTOR VEHICLE	4700 N JEFFERSON ST	7/26/2021	P1
C	THEFT 3D FROM BUILDING	1000 W GARLAND AVE	7/25/2021	P1
C	THEFT 3D FROM MOTOR VEHICLE	1300 W NEBRASKA AVE	7/27/2021	P1
C	THEFT 3D FROM MOTOR VEHICLE	1300 W NEBRASKA AVE	7/29/2021	P2
A	THEFT 3D FROM MOTOR VEHICLE	800 W WALTON AVE	7/31/2021	P1
C	THEFT 3D VEHICLE PARTS AND ACCESSORIES	500 W KIERNAN AVE	7/27/2021	P1
C	THEFT 3D VEHICLE PARTS AND ACCESSORIES	0 W CORA AVE	7/28/2021	P1
<b><u>SPA1NW</u></b>				
C	ASSAULT 1D	4400 N ASH ST	7/26/2021	P2
C	BURGLARY 2D COMMERCIAL	5200 W MANOR CREST ST	7/29/2021	P1
C	BURGLARY 2D GARAGE	2900 W WELLESLEY AVE	7/26/2021	P1
C	BURGLARY 2D GARAGE	2900 N HEMLOCK ST	7/31/2021	P1
C	RESIDENTIAL BURGLARY	3100 W WALTON AVE	7/31/2021	P1
C	ROBBERY 1D PERSON	2100 W GORDON AVE	7/30/2021	P1
C	THEFT 1D ALL OTHER	4800 N BEMIS ST	7/29/2021	P1
C	THEFT 2D ALL OTHER	2200 W WELLESLEY AVE	7/26/2021	P1
C	THEFT 2D FROM MOTOR VEHICLE	6200 N FOREST BLVD	7/25/2021	P1
C	THEFT 2D FROM MOTOR VEHICLE	2600 W ROCKWELL AVE	7/26/2021	P2
C	THEFT 3D ALL OTHER	3100 W GLASS AVE	7/29/2021	P1
C	THEFT 3D FROM BUILDING	6000 N ASSEMBLY ST	7/31/2021	P1
C	THEFT 3D FROM MOTOR VEHICLE	2300 W WELLESLEY AVE	7/25/2021	P1
C	THEFT 3D FROM MOTOR VEHICLE	2900 W ROCKWELL AVE	7/26/2021	P1
C	THEFT 3D FROM MOTOR VEHICLE	2700 W QUEEN AVE	7/26/2021	P1
C	THEFT 3D FROM MOTOR VEHICLE	2400 W T J MEENACH DR	7/28/2021	P2
C	THEFT 3D SHOPLIFTING	2100 W NORTHWEST BLVD	7/27/2021	P2
C	THEFT 3D SHOPLIFTING	2100 W NORTHWEST BLVD	7/30/2021	P2
C	THEFT 3D SHOPLIFTING	2100 W NORTHWEST BLVD	7/30/2021	P2

For protection of victim privacy, the entire address on sexual assault crimes has been redacted.



POLICE SUMMARY - Ending: Saturday, July 31, 2021

## NW - North Central District (P2)



### Preliminary IBR Counts

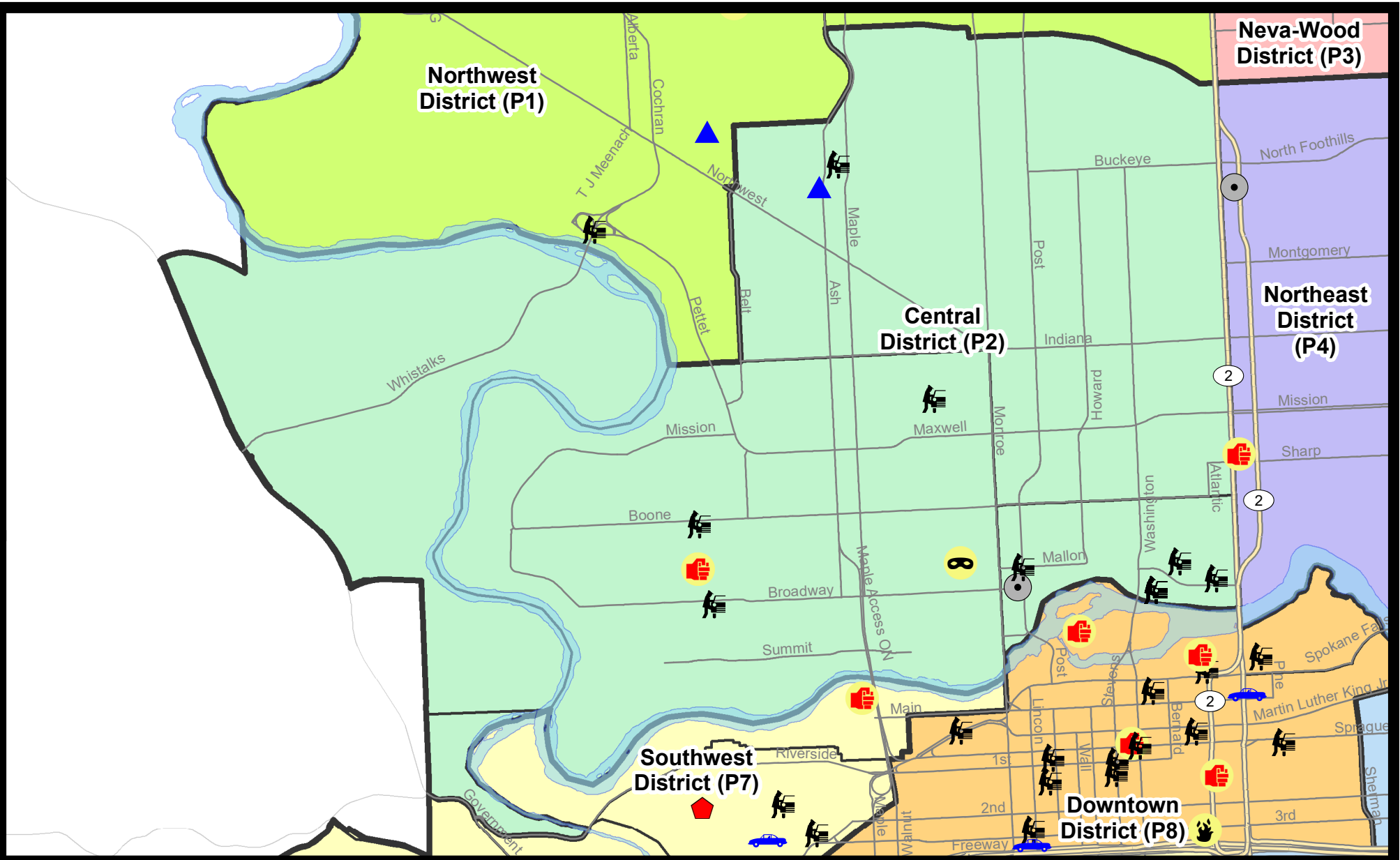
NIBRS Categories (Part 1 Selected)		7 Day Comparison			28 Day Comparison			YTD Comparison		
		Current	Prior	Percent	Current	Prior	Percent	Current	Prior	Percent
<b>Violent</b>	Criminal Homicide	0	0		0	0		0	2	-100.00%
	Rape	1	0		3	8	-62.50%	25	24	4.17%
	Robbery - Commercial	0	0		0	0		1	2	-50.00%
	Robbery - Person	1	0		2	3	-33.33%	18	18	0.00%
	Aggravated Assault - Non DV	0	1	-100.00%	4	2	100.00%	32	33	-3.03%
	Aggravated Assault - DV	1	0		2	5	-60.00%	35	26	34.62%
<b>Violent Total:</b>		3	1	200.00%	11	18	-38.89%	111	105	5.71%
<b>Property</b>	Burglary - Residential	0	1	-100.00%	7	14	-50.00%	74	82	-9.76%
	Burglary Garage	1	1	0.00%	7	4	75.00%	31	36	-13.89%
	Burglary Commercial	1	0		3	1	200.00%	23	19	21.05%
	Larceny	22	20	10.00%	73	71	2.82%	550	619	-11.15%
	Vehicle Theft	0	3	-100.00%	9	10	-10.00%	85	121	-29.75%
	Arson	0	1	-100.00%	2	0		10	9	11.11%
<b>Property Total:</b>		24	26	-7.69%	101	100	1.00%	773	886	-12.75%
<b>Preliminary Part 1 Crime Totals:</b>		27	27	0.00%	112	118	-5.08%	884	991	-10.80%
<b>Current 7 Day Period:</b>		7/25/2021 - 7/31/2021			<b>Prior 7 Day Period:</b>		7/18/2021 - 7/24/2021			
<b>Current 28 Day Period:</b>		7/4/2021 - 7/31/2021			<b>Prior 28 Day Period:</b>		6/6/2021 - 7/3/2021			
<b>Current YTD Day Period:</b>		1/1/2021 - 7/31/2021			<b>Prior YTD Period:</b>		1/1/2020 - 7/31/2020			

Prepared by SPD Crime Analysis Office - Monday, August 2, 2021

**NOTE:** SPD moved from UCR to the NIBRS reporting standard on 10/4/16 following the transition to a new RMS System. [Numbers on CompStat reports prior to this date should not be used as a comparison to those on this report.](#) Additional info on these reporting standards can be found on the FBI website: <https://ucr.fbi.gov/nibrs-overview>

This chart represents Preliminary counts of selected crime categories from Police Case Reports. Full statistical analysis to determine the confidence level of this data has not been performed. The % change columns on the preliminary counts differ from the percentage change on the NIBRS crime report, sometimes significantly. The CompStat report is designed for operational use and includes only selected NIBRS categories and coding less complex than full NIBRS rules. Official statistics for these and other NIBRS categories can be found on WASPC & FBI websites once available.





**City of Spokane**  
**Central District (P2)**  
**Selected**  
**Crime Types**  
**2021-07-25 to 2021-07-31**  
 Prepared By:  
 Crime Analysis Unit  
 Spokane Police Department

**Legend**

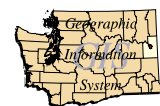

**NIBRS Events**

- |                   |                    |                      |                     |
|-------------------|--------------------|----------------------|---------------------|
| Criminal Homicide | Robbery Commercial | Aggravated Assault   | Burglary Commercial |
| Rape              | Robbery Person     | Burglary Residential | Vehicle Prowling    |
|                   |                    | Burglary Garage      | Vehicle Theft       |
|                   |                    |                      | Arson               |

Cases Represent LERMS Crime Codes  
 Points may indicate multiple events  
 Note: Veh Prowl is only Larceny category displayed



For Additional Information on Incidents  
 pertaining to an Area, Trend, or Pattern  
 Contact Information Analysis



**THIS IS NOT A LEGAL DOCUMENT:**  
 The information shown on this map is compiled  
 from various sources and is subject to constant  
 revision. Information shown on this map should  
 not be used to determine the location of facilities  
 in relationship to property lines, section lines,  
 streets, etc.



Sunday - Saturday

NW - Central District (P2)

7/25/2021 TO 7/31/2021



<u>A/C</u>	<u>Offense Statute</u>	<u>Address</u>	<u>Reported Date</u>	<u>Dist</u>
<b><u>SPA2EG</u></b>				
C	BURGLARY 2D GARAGE	2600 N ASH ST	7/31/2021	P2
C	THEFT 2D FROM BUILDING	2800 N MONROE ST	7/26/2021	P2
C	THEFT 2D FROM BUILDING	1700 N NORMANDIE ST	7/26/2021	P2
C	THEFT 2D FROM BUILDING	1400 N WASHINGTON ST	7/28/2021	P1
C	THEFT 3D FROM MOTOR VEHICLE	1600 W GRACE AVE	7/26/2021	P2
<b><u>SPA2RS</u></b>				
C	BURGLARY 2D COMMERCIAL	900 W BROADWAY AVE	7/30/2021	P1
C	THEFT 2D FROM MOTOR VEHICLE	800 N DIVISION ST	7/29/2021	P2
C	THEFT 3D FROM MOTOR VEHICLE	N LINCOLN ST / W MALLON AVE	7/25/2021	P2
C	THEFT 3D FROM MOTOR VEHICLE	300 W NORTH RIVER DR	7/28/2021	P2
C	THEFT 3D FROM MOTOR VEHICLE	300 W NORTH RIVER DR	7/30/2021	P2
C	THEFT 3D FROM MOTOR VEHICLE	300 W NORTH RIVER DR	7/30/2021	P2
C	THEFT 3D FROM MOTOR VEHICLE	300 W NORTH RIVER DR	7/30/2021	P2
C	THEFT OF A FIREARM FROM MOTOR VEHICLE	300 W NORTH RIVER DR	7/28/2021	P2
<b><u>SPA2WC</u></b>				
C	ASSAULT 2D	2300 W DEAN AVE	7/30/2021	P7
C	MAIL THEFT	1700 N WEST POINT RD	7/28/2021	P2
C	MAIL THEFT	2300 W MAXWELL AVE	7/28/2021	P2
C	RAPE 2D		7/30/2021	P7
C	ROBBERY 2D PERSON	1100 W MALLON AVE	7/31/2021	P8
C	THEFT 2D FROM BUILDING	1300 W BOONE AVE	7/25/2021	P2
C	THEFT 2D FROM MOTOR VEHICLE	1200 W AUGUSTA AVE	7/26/2021	P2
C	THEFT 2D VEHICLE PARTS AND ACCESSORIES	2200 W BROADWAY AVE	7/26/2021	P2
C	THEFT 3D ALL OTHER	1100 W MALLON AVE	7/30/2021	P2
C	THEFT 3D ALL OTHER	800 N SUMMIT BLVD	7/30/2021	P2
C	THEFT 3D CITY SHOPLIFTING	1000 W SUMMIT PKWY	7/26/2021	P1
C	THEFT 3D FROM MOTOR VEHICLE	2300 W BOONE AVE	7/26/2021	P2
C	THEFT 3D FROM MOTOR VEHICLE	2200 W BROADWAY AVE	7/29/2021	P2
<b><u>SPA2WH</u></b>				
C	THEFT 3D ALL OTHER	3100 W WHISTALKS WAY	7/29/2021	P2

POLICE SUMMARY - Ending: Saturday, July 31, 2021



## NE - Neva-Wood District (P3)

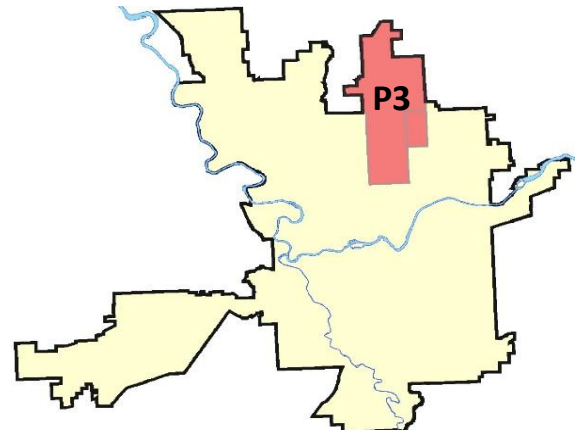
### Preliminary IBR Counts

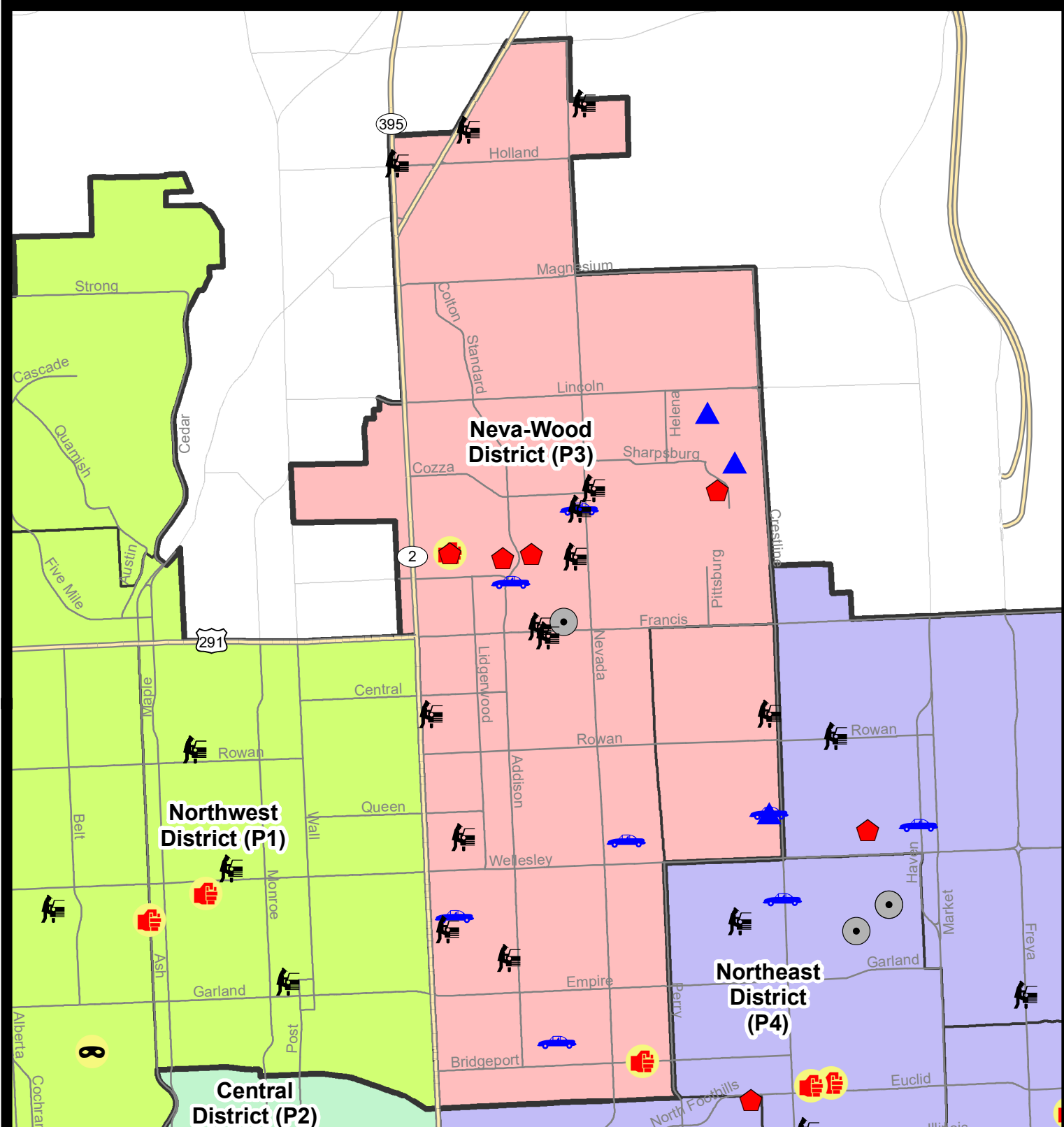
NIBRS Categories (Part 1 Selected)		7 Day Comparison			28 Day Comparison			YTD Comparison		
		Current	Prior	Percent	Current	Prior	Percent	Current	Prior	Percent
<b>Violent</b>	Criminal Homicide	0	0		0	0		2	2	0.00%
	Rape	0	0		1	2	-50.00%	27	13	107.69%
	Robbery - Commercial	0	1	-100.00%	1	1	0.00%	9	23	-60.87%
	Robbery - Person	0	1	-100.00%	1	2	-50.00%	17	18	-5.56%
	Aggravated Assault - Non DV	1	1	0.00%	6	4	50.00%	46	38	21.05%
	Aggravated Assault - DV	1	2	-50.00%	4	5	-20.00%	38	31	22.58%
<b>Violent Total:</b>		2	5	-60.00%	13	14	-7.14%	139	125	11.20%
<b>Property</b>	Burglary - Residential	4	1	300.00%	10	5	100.00%	60	77	-22.08%
	Burglary Garage	3	0		6	4	50.00%	42	65	-35.38%
	Burglary Commercial	1	1	0.00%	3	5	-40.00%	47	48	-2.08%
	Larceny	41	34	20.59%	144	135	6.67%	1081	1132	-4.51%
	Vehicle Theft	6	10	-40.00%	24	7	242.86%	83	140	-40.71%
	Arson	0	1	-100.00%	2	1	100.00%	7	6	16.67%
<b>Property Total:</b>		55	47	17.02%	189	157	20.38%	1320	1468	-10.08%
<b>Preliminary Part 1 Crime Totals:</b>		57	52	9.62%	202	171	18.13%	1459	1593	-8.41%
<b>Current 7 Day Period:</b>		7/25/2021 - 7/31/2021			<b>Prior 7 Day Period:</b>		7/18/2021 - 7/24/2021			
<b>Current 28 Day Period:</b>		7/4/2021 - 7/31/2021			<b>Prior 28 Day Period:</b>		6/6/2021 - 7/3/2021			
<b>Current YTD Day Period:</b>		1/1/2021 - 7/31/2021			<b>Prior YTD Period:</b>		1/1/2020 - 7/31/2020			

Prepared by SPD Crime Analysis Office - Monday, August 2, 2021

**NOTE:** SPD moved from UCR to the NIBRS reporting standard on 10/4/16 following the transition to a new RMS System. [Numbers on CompStat reports prior to this date should not be used as a comparison to those on this report.](#) Additional info on these reporting standards can be found on the FBI website: <https://ucr.fbi.gov/nibrs-overview>

This chart represents Preliminary counts of selected crime categories from Police Case Reports. Full statistical analysis to determine the confidence level of this data has not been performed. The % change columns on the preliminary counts differ from the percentage change on the NIBRS crime report, sometimes significantly. The CompStat report is designed for operational use and includes only selected NIBRS categories and coding less complex than full NIBRS rules. Official statistics for these and other NIBRS categories can be found on WASPC & FBI websites once available.





## City of Spokane Neva-Wood District (P3)

### Selected Crime Codes

2021-07-25 to 2021-07-31

Prepared By:  
Crime Analysis Unit  
Spokane Police Department

#### Legend

##### NIBRS Events



Criminal Homicide



Rape



Robbery Commercial



Robbery Person



Aggravated Assault



Burglary Residential



Burglary Garage



Burglary Commercial



Vehicle Prowling



Vehicle Theft



Arson



Cases Represent LERMS Crime Codes  
Points may indicate multiple events  
Note: Veh Prowl is only Larceny displayed

For Additional Information on  
Incidents pertaining to an  
Area, Trend, or Pattern  
Contact Information Analysis

0 0.2 0.4 0.8 Miles



THIS IS NOT A LEGAL DOCUMENT:  
The information shown on this map is compiled  
from various sources and is subject to constant  
revision. Information shown on this map should  
not be used to determine the location of facilities  
in relationship to property lines, section lines,  
streets, etc.

Sunday - Saturday

NE - Neva-Wood District (P3)

7/25/2021 TO 7/31/2021



<u>A/C</u>	<u>Offense Statute</u>	<u>Address</u>	<u>Reported Date</u>	<u>Dist</u>
<b>SPB3NL</b>				
C	ASSAULT 2D	200 E WEDGEWOOD AVE	7/29/2021	P4
C	ASSAULT 3D WEAPON OR NEGLIGENT INJURY	E BRIDGEPORT AVE / N MORTON ST	7/29/2021	P4
C	BURGLARY 2D COMMERCIAL	800 E ROSEWOOD AVE	7/26/2021	P4
C	BURGLARY 2D GARAGE	1700 E LINCOLN RD	7/30/2021	P3
A	BURGLARY 2D GARAGE	7300 N CRESTLINE ST	7/31/2021	P3
C	MAIL THEFT	1200 E EMPIRE AVE	7/28/2021	P3
C	MAIL THEFT	1200 E PROVIDENCE AVE	7/28/2021	P3
C	RESIDENTIAL BURGLARY	7200 N BLUEGRASS ST	7/25/2021	P4
C	RESIDENTIAL BURGLARY	6800 N DAKOTA ST	7/29/2021	P4
C	RESIDENTIAL BURGLARY	200 E WEDGEWOOD AVE	7/29/2021	P4
C	RESIDENTIAL BURGLARY	6900 N WISCOMB ST	7/30/2021	P3
C	THEFT 1D ALL OTHER	9200 N NEVADA ST	7/28/2021	P3
C	THEFT 2D ALL OTHER	N DIVISION ST / E WELLESLEY AVE	7/30/2021	P2
C	THEFT 2D FROM BUILDING	5600 N LIDGERWOOD ST	7/26/2021	P3
C	THEFT 2D FROM MOTOR VEHICLE	9500 N DIVISION ST	7/25/2021	P3
C	THEFT 2D FROM MOTOR VEHICLE	9800 N NEVADA ST	7/26/2021	P2
C	THEFT 2D FROM MOTOR VEHICLE	1000 E COZZA DR	7/27/2021	P2
C	THEFT 2D FROM MOTOR VEHICLE	7000 N NEVADA ST	7/29/2021	P3
C	THEFT 2D FROM MOTOR VEHICLE	900 E BEACON AVE	7/29/2021	P3
C	THEFT 2D SHOPLIFTING	6600 N DIVISION ST	7/26/2021	P3
C	THEFT 2D SHOPLIFTING	9700 N NEWPORT HWY	7/30/2021	P3
C	THEFT 2D VEHICLE PARTS AND ACCESSORIES	0 E GARLAND AVE	7/25/2021	P3
C	THEFT 3D ALL OTHER	6600 N STANDARD ST	7/26/2021	P3
C	THEFT 3D ALL OTHER	500 E LACROSSE AVE	7/27/2021	P2
C	THEFT 3D CITY SHOPLIFTING	9700 N NEWPORT HWY	7/27/2021	P3
C	THEFT 3D FROM BUILDING	500 E BRIDGEPORT AVE	7/26/2021	P3
C	THEFT 3D FROM BUILDING	6800 N DAKOTA ST	7/29/2021	P4
C	THEFT 3D FROM BUILDING	5800 N DIVISION ST	7/31/2021	P3
C	THEFT 3D FROM BUILDING	9100 N NEWPORT HWY	7/31/2021	P3
C	THEFT 3D FROM BUILDING	4700 N DIVISION ST	7/31/2021	P3
C	THEFT 3D FROM BUILDING	4700 N DIVISION ST	7/31/2021	P3
C	THEFT 3D FROM BUILDING	4700 N DIVISION ST	7/31/2021	P3
C	THEFT 3D FROM MOTOR VEHICLE	9600 N NEWPORT HWY	7/25/2021	P3
C	THEFT 3D FROM MOTOR VEHICLE	5800 N DIVISION ST	7/25/2021	P3
C	THEFT 3D FROM MOTOR VEHICLE	4700 N DIVISION ST	7/26/2021	P3
C	THEFT 3D FROM MOTOR VEHICLE	9500 N DIVISION ST	7/26/2021	P3
C	THEFT 3D FROM MOTOR VEHICLE	0 E RICH AVE	7/26/2021	P3
C	THEFT 3D FROM MOTOR VEHICLE	400 E LACROSSE AVE	7/29/2021	P2

For protection of victim privacy, the entire address on sexual assault crimes has been redacted.

<b>A/C</b>	<b>Offense Statute</b>	<b>Address</b>	<b>Reported Date</b>	<b>Dist</b>
C	THEFT 3D FROM MOTOR VEHICLE	600 E FRANCIS AVE	7/29/2021	P3
C	THEFT 3D FROM MOTOR VEHICLE	600 E FRANCIS AVE	7/31/2021	P3
C	THEFT 3D SHOPLIFTING	9100 N NEWPORT HWY	7/25/2021	P3
C	THEFT 3D SHOPLIFTING	9100 N NEWPORT HWY	7/26/2021	P3
C	THEFT 3D SHOPLIFTING	9900 N NEWPORT HWY	7/25/2021	P3
C	THEFT 3D SHOPLIFTING	9600 N NEWPORT HWY	7/26/2021	P2
C	THEFT 3D SHOPLIFTING	6600 N DIVISION ST	7/29/2021	P3
C	THEFT 3D SHOPLIFTING	7700 N DIVISION ST	7/29/2021	P3
C	THEFT 3D VEHICLE PARTS AND ACCESSORIES	4200 N DIVISION ST	7/27/2021	P2
C	THEFT OF MOTOR VEHICLE	1100 E WABASH AVE	7/26/2021	P4
C	THEFT OF MOTOR VEHICLE	4400 N MAYFAIR ST	7/26/2021	P3
C	THEFT OF MOTOR VEHICLE	6600 N ADDISON ST	7/27/2021	P2
C	THEFT OF MOTOR VEHICLE	7000 N NEVADA ST	7/29/2021	P3
C	THEFT OF MOTOR VEHICLE	600 E GLASS AVE	7/29/2021	P4

### **SPB3WH**

C	BURGLARY 2D GARAGE	5000 N MARTIN ST	7/26/2021	P4
C	MAIL THEFT	5000 N MAGNOLIA ST	7/28/2021	P3
C	THEFT 2D FROM MOTOR VEHICLE	2000 E JOSEPH AVE	7/26/2021	P3
C	THEFT 3D ALL OTHER	5000 N MARTIN ST	7/26/2021	P4
C	THEFT OF MOTOR VEHICLE	5000 N MARTIN ST	7/26/2021	P4

POLICE SUMMARY - Ending: Saturday, July 31, 2021



## NE - Northeast District (P4)

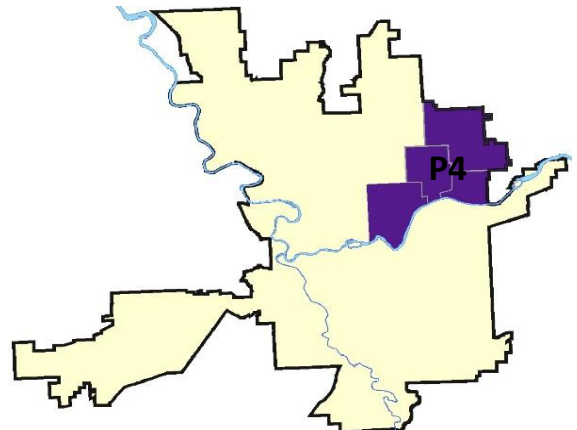
### Preliminary IBR Counts

NIBRS Categories (Part 1 Selected)		7 Day Comparison			28 Day Comparison			YTD Comparison		
		Current	Prior	Percent	Current	Prior	Percent	Current	Prior	Percent
<b>Violent</b>	Criminal Homicide	0	0		0	0		0	3	-100.00%
	Rape	0	1	-100.00%	2	3	-33.33%	22	18	22.22%
	Robbery - Commercial	0	0		1	0		5	4	25.00%
	Robbery - Person	1	1	0.00%	4	2	100.00%	20	18	11.11%
	Aggravated Assault - Non DV	3	3	0.00%	11	5	120.00%	42	49	-14.29%
	Aggravated Assault - DV	1	2	-50.00%	5	4	25.00%	31	25	24.00%
<b>Violent Total:</b>		5	7	-28.57%	23	14	64.29%	120	117	2.56%
<b>Property</b>	Burglary - Residential	2	3	-33.33%	8	14	-42.86%	77	87	-11.49%
	Burglary Garage	1	1	0.00%	2	6	-66.67%	32	46	-30.43%
	Burglary Commercial	4	0		4	3	33.33%	33	30	10.00%
	Larceny	24	19	26.32%	89	83	7.23%	638	718	-11.14%
	Vehicle Theft	4	5	-20.00%	17	8	112.50%	106	120	-11.67%
	Arson	0	0		0	3	-100.00%	11	9	22.22%
<b>Property Total:</b>		35	28	25.00%	120	117	2.56%	897	1010	-11.19%
<b>Preliminary Part 1 Crime Totals:</b>		40	35	14.29%	143	131	9.16%	1017	1127	-9.76%
<b>Current 7 Day Period:</b>		7/25/2021 - 7/31/2021			<b>Prior 7 Day Period:</b>		7/18/2021 - 7/24/2021			
<b>Current 28 Day Period:</b>		7/4/2021 - 7/31/2021			<b>Prior 28 Day Period:</b>		6/6/2021 - 7/3/2021			
<b>Current YTD Day Period:</b>		1/1/2021 - 7/31/2021			<b>Prior YTD Period:</b>		1/1/2020 - 7/31/2020			

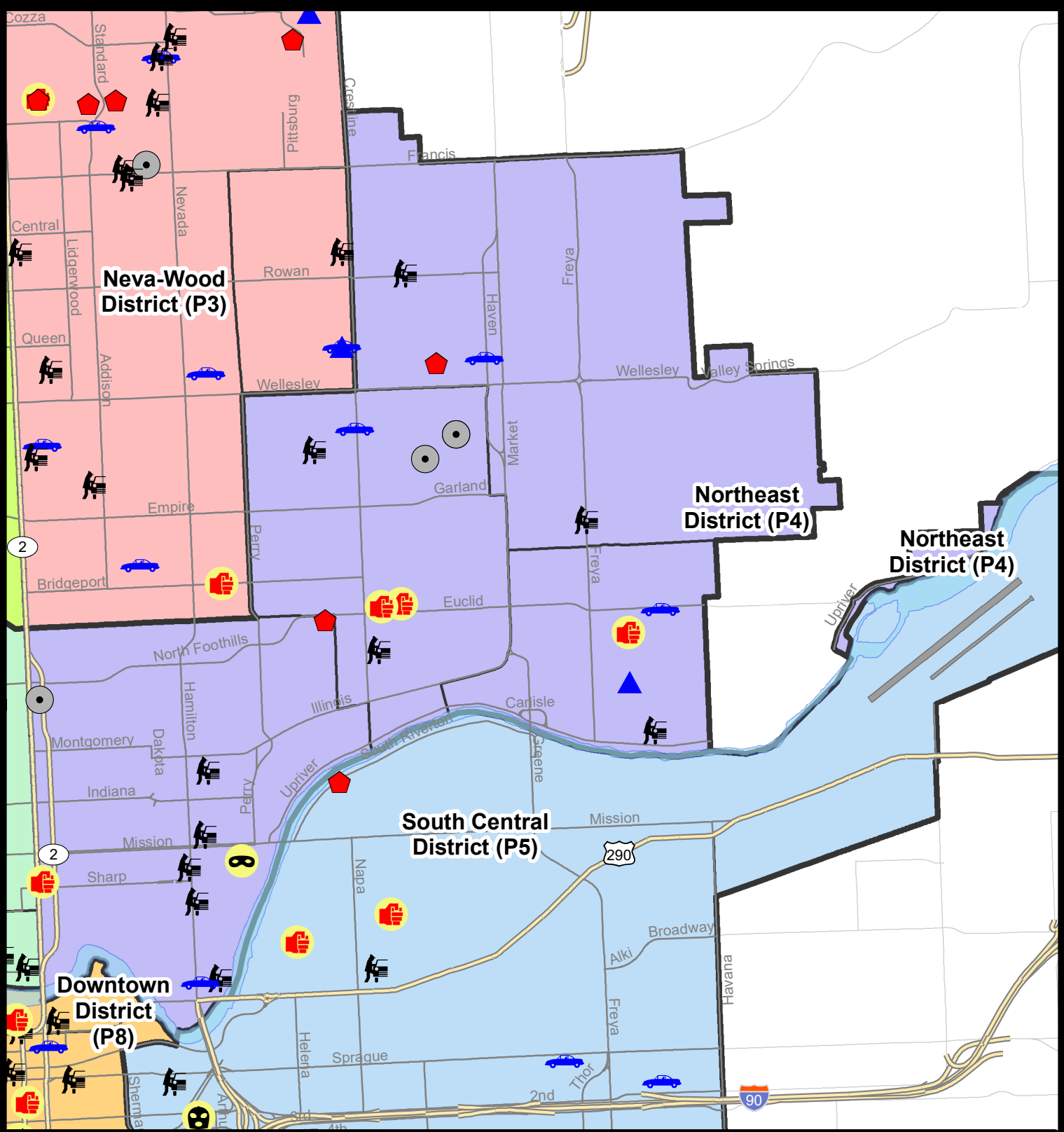
Prepared by SPD Crime Analysis Office - Monday, August 2, 2021

**NOTE:** SPD moved from UCR to the NIBRS reporting standard on 10/4/16 following the transition to a new RMS System. [Numbers on CompStat reports prior to this date should not be used as a comparison to those on this report.](#) Additional info on these reporting standards can be found on the FBI website: <https://ucr.fbi.gov/nibrs-overview>

This chart represents Preliminary counts of selected crime categories from Police Case Reports. Full statistical analysis to determine the confidence level of this data has not been performed. The % change columns on the preliminary counts differ from the percentage change on the NIBRS crime report, sometimes significantly. The CompStat report is designed for operational use and includes only selected NIBRS categories and coding less complex than full NIBRS rules. Official statistics for these and other NIBRS categories can be found on WASPC & FBI websites once available.



















**City of Spokane**  
**Northeast District (P4)**  
**Selected Crime Codes**  
**2021-07-25 to 2021-07-31**  
 Prepared By:  
 Crime Analysis Unit  
 Spokane Police Department

**Legend**

**NIBRS Events**


 Criminal Homicide	 Robbery Person	 Burglary Commercial
 Rape	 Aggravated Assault	 Vehicle Prowling
 Robbery Commercial	 Burglary Residential	 Vehicle Theft
	 Burglary Garage	 Arson




*For Additional Information on Incidents pertaining to an Area, Trend, or Pattern Contact Information Analysis*


*Cases Represent LERMS Crime Codes  
 Points may indicate multiple events  
 Note: Veh Prowl is only Larceny displayed*

0 0.2 0.4 0.8 Miles





**THIS IS NOT A LEGAL DOCUMENT:**  
 The information shown on this map is compiled from various sources and is subject to constant revision. Information shown on this map should not be used to determine the location of facilities in relationship to property lines, section lines, streets, etc.



Sunday - Saturday

NE - Northeast District (P4)

7/25/2021 TO 7/31/2021



<u>A/C</u>	<u>Offense Statute</u>	<u>Address</u>	<u>Reported Date</u>	<u>Dist</u>
<b><u>SPB4BE</u></b>				
C	ASSAULT 2D	3200 N LEE ST	7/26/2021	P4
C	ASSAULT 2D	2300 E EUCLID AVE	7/29/2021	P4
C	BURGLARY 1D COMMERCIAL	2800 E RICH AVE	7/28/2021	P4
C	BURGLARY 2D COMMERCIAL	2800 E RICH AVE	7/26/2021	P4
C	BURGLARY 2D COMMERCIAL	4100 N COOK ST	7/26/2021	P4
C	THEFT 2D ALL OTHER	2800 E RICH AVE	7/26/2021	P4
C	THEFT 3D ALL OTHER	1400 E BRIDGEPORT AVE	7/25/2021	P4
C	THEFT 3D CITY VEHICLE PARTS AND ACCESSORIES	2900 E GARLAND AVE	7/29/2021	P4
C	THEFT 3D FROM MOTOR VEHICLE	2800 N LEE ST	7/25/2021	P4
C	THEFT 3D FROM MOTOR VEHICLE	1700 E RICH AVE	7/28/2021	P4
C	THEFT OF A FIREARM ALL OTHER LOCATIONS	2200 E NORTH CRESCENT AVE	7/29/2021	P4
C	THEFT OF MOTOR VEHICLE	4400 N CRESTLINE ST	7/28/2021	P3
<b><u>SPB4HI</u></b>				
C	IBR Purposes Only - Motor Vehicle Theft	2900 E WABASH AVE	7/25/2021	P4
C	IBR Purposes Only - Theft of Motor Vehicle Parts or Accessori	2900 E WABASH AVE	7/25/2021	P4
C	RESIDENTIAL BURGLARY	4800 N LACEY ST	7/30/2021	P4
C	THEFT 2D FROM MOTOR VEHICLE	N FREYA ST / E GORDON AVE	7/25/2021	P4
C	THEFT 2D FROM MOTOR VEHICLE	2400 E ROWAN AVE	7/29/2021	P4
C	THEFT 2D VEHICLE PARTS AND ACCESSORIES	4300 E FRANCIS AVE	7/26/2021	P4
C	THEFT 3D CITY ALL OTHER	6100 N MARKET ST	7/26/2021	P4
C	THEFT 3D SHOPLIFTING	2100 E FRANCIS AVE	7/30/2021	P4
C	THEFT 3D VEHICLE PARTS AND ACCESSORIES	2400 E ROWAN AVE	7/29/2021	P4
C	THEFT 3D VEHICLE PARTS AND ACCESSORIES	2400 E ROWAN AVE	7/29/2021	P4
<b><u>SPB4LO</u></b>				
C	ASSAULT 2D	1300 N DIVISION ST	7/25/2021	P1
A	BURGLARY 2D COMMERCIAL	2500 N RUBY ST	7/26/2021	P2
C	RESIDENTIAL BURGLARY	3000 N MAGNOLIA ST	7/27/2021	P4
C	ROBBERY 1D PERSON	1200 E MISSION AVE	7/29/2021	P4
C	THEFT 2D FROM BUILDING	200 E AUGUSTA AVE	7/27/2021	P8
C	THEFT 2D FROM BUILDING	0 E INDIANA AVE	7/29/2021	P2
C	THEFT 2D FROM MOTOR VEHICLE	E SPRINGFIELD AVE / N SUPERIOR ST	7/26/2021	P4
C	THEFT 2D FROM MOTOR VEHICLE	900 E ERMINA AVE	7/26/2021	P2
C	THEFT 3D ALL OTHER	900 E MISSION AVE	7/28/2021	P4
C	THEFT 3D FROM BUILDING	700 N DIVISION ST	7/28/2021	P4
A	THEFT 3D FROM MOTOR VEHICLE	900 E BOONE AVE	7/25/2021	P4
C	THEFT 3D FROM MOTOR VEHICLE	1300 N HAMILTON ST	7/28/2021	P8
C	THEFT 3D FROM MOTOR VEHICLE	900 E MISSION AVE	7/30/2021	P4

For protection of victim privacy, the entire address on sexual assault crimes has been redacted.

<b>A/C</b>	<b>Offense Statute</b>	<b>Address</b>	<b>Reported Date</b>	<b>Dist</b>
C	THEFT OF MOTOR VEHICLE	900 E SPRINGFIELD AVE	7/31/2021	P4
<b><u>SPB4MI</u></b>				
C	BURGLARY 2D GARAGE	2500 N UPRIVER CT	7/26/2021	P4
C	DRIVE BY SHOOTING	3800 E CLEVELAND AVE	7/29/2021	P4
C	THEFT 3D FROM MOTOR VEHICLE	4000 E ERMINA AVE	7/28/2021	P4
C	THEFT OF MOTOR VEHICLE	4000 E FREDERICK AVE	7/28/2021	P4

# SPOKANE POLICE DEPARTMENT



## **SOUTH** **Police Service Area**

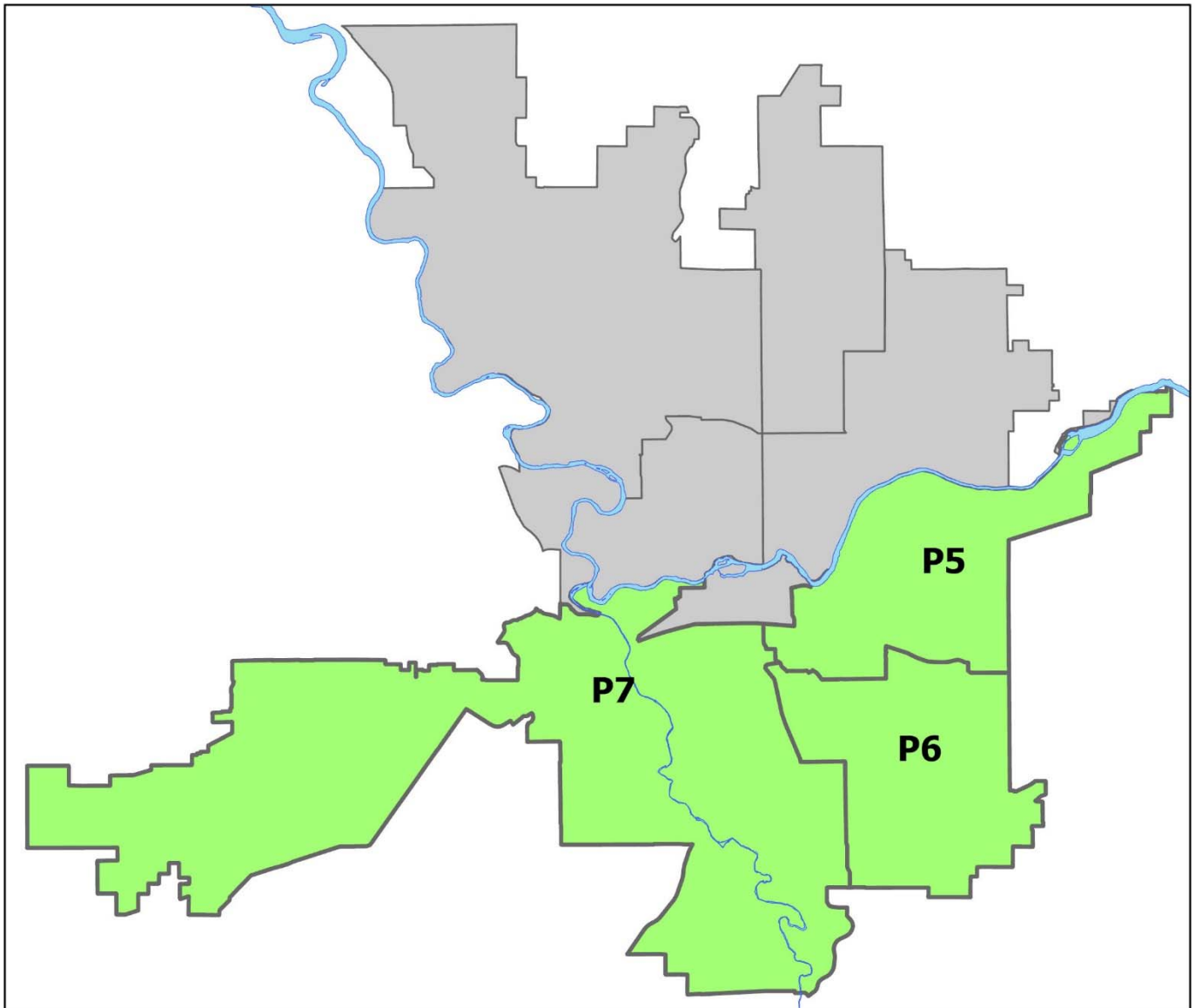
### PSA Commander

**Captain Brad Arleth**

**South Central District (P5)**

**Southeast District (P6)**

**Southwest District (P7)**



POLICE SUMMARY - Ending: Saturday, July 31, 2021

## ***SOUTH PRECINCT (P5, P6, and P7)***



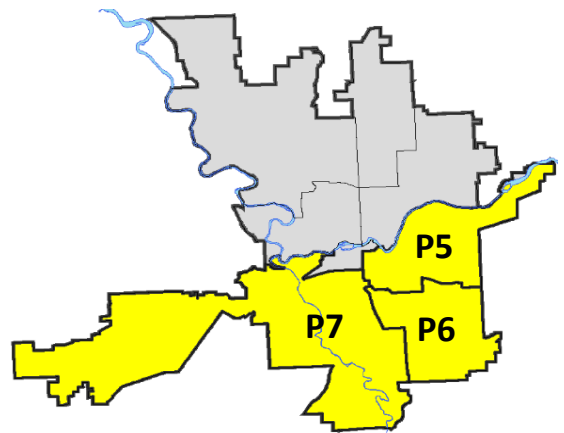
### Preliminary IBR Counts

NIBRS Categories (Part 1 Selected)		7 Day Comparison			28 Day Comparison			YTD Comparison		
		Current	Prior	Percent	Current	Prior	Percent	Current	Prior	Percent
<b>Violent</b>	Criminal Homicide	0	0		0	1	-100.00%	2	2	0.00%
	Rape	1	2	-50.00%	4	4	0.00%	45	35	28.57%
	Robbery - Commercial	1	0		1	2	-50.00%	6	6	0.00%
	Robbery - Person	0	1	-100.00%	1	8	-87.50%	24	32	-25.00%
	Aggravated Assault - Non DV	6	1	500.00%	16	10	60.00%	84	67	25.37%
	Aggravated Assault - DV	2	3	-33.33%	11	8	37.50%	70	58	20.69%
<b>Violent Total:</b>		10	7	42.86%	33	33	0.00%	231	200	15.50%
<b>Property</b>	Burglary - Residential	6	9	-33.33%	26	18	44.44%	132	179	-26.26%
	Burglary Garage	4	2	100.00%	11	11	0.00%	85	131	-35.11%
	Burglary Commercial	0	2	-100.00%	5	4	25.00%	62	89	-30.34%
	Larceny	36	41	-12.20%	168	186	-9.68%	1295	1609	-19.52%
	Vehicle Theft	6	7	-14.29%	29	22	31.82%	179	230	-22.17%
	Arson	0	0		2	6	-66.67%	19	18	5.56%
<b>Property Total:</b>		52	61	-14.75%	241	247	-2.43%	1772	2256	-21.45%
<b>Preliminary Part 1 Crime Totals:</b>		62	68	-8.82%	274	280	-2.14%	2003	2456	-18.44%
<b>Current 7 Day Period:</b>		7/25/2021 - 7/31/2021			<b>Prior 7 Day Period:</b>		7/18/2021 - 7/24/2021			
<b>Current 28 Day Period:</b>		7/4/2021 - 7/31/2021			<b>Prior 28 Day Period:</b>		6/6/2021 - 7/3/2021			
<b>Current YTD Day Period:</b>		1/1/2021 - 7/31/2021			<b>Prior YTD Period:</b>		1/1/2020 - 7/31/2020			

Prepared by SPD Crime Analysis Office - Monday, August 2, 2021

**NOTE:** SPD moved from UCR to the NIBRS reporting standard on 10/4/16 following the transition to a new RMS System. [Numbers on CompStat reports prior to this date should not be used as a comparison to those on this report.](#) Additional info on these reporting standards can be found on the FBI website: <https://ucr.fbi.gov/nibrs-overview>

This chart represents Preliminary counts of selected crime categories from Police Case Reports. Full statistical analysis to determine the confidence level of this data has not been performed. The % change columns on the preliminary counts differ from the percentage change on the NIBRS crime report, sometimes significantly. The CompStat report is designed for operational use and includes only selected NIBRS categories and coding less complex than full NIBRS rules. Official statistics for these and other NIBRS categories can be found on WASPC & FBI websites once available.



POLICE SUMMARY - Ending: Saturday, July 31, 2021



## SE - South Central District (P5)

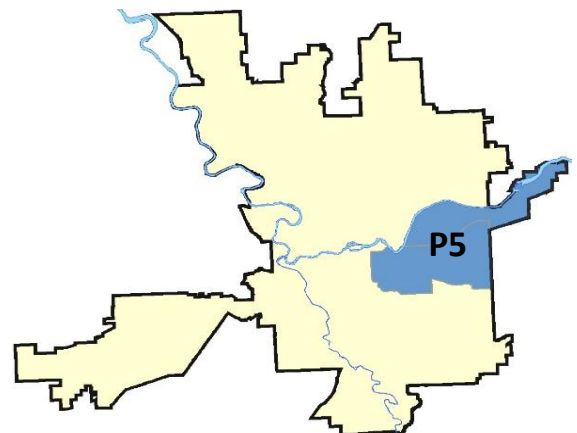
### Preliminary IBR Counts

NIBRS Categories (Part 1 Selected)		7 Day Comparison			28 Day Comparison			YTD Comparison		
		Current	Prior	Percent	Current	Prior	Percent	Current	Prior	Percent
<b>Violent</b>	Criminal Homicide	0	0		0	0		0	1	-100.00%
	Rape	1	2	-50.00%	3	2	50.00%	22	11	100.00%
	Robbery - Commercial	1	0		1	2	-50.00%	3	0	
	Robbery - Person	0	1	-100.00%	1	4	-75.00%	12	11	9.09%
	Aggravated Assault - Non DV	3	0		9	6	50.00%	42	33	27.27%
	Aggravated Assault - DV	0	2	-100.00%	5	3	66.67%	30	27	11.11%
<b>Violent Total:</b>		5	5	0.00%	19	17	11.76%	109	83	31.33%
<b>Property</b>	Burglary - Residential	2	4	-50.00%	7	7	0.00%	41	61	-32.79%
	Burglary Garage	1	0		3	1	200.00%	18	21	-14.29%
	Burglary Commercial	0	0		3	1	200.00%	32	41	-21.95%
	Larceny	17	13	30.77%	61	61	0.00%	449	510	-11.96%
	Vehicle Theft	2	5	-60.00%	14	11	27.27%	74	91	-18.68%
	Arson	0	0		1	3	-66.67%	10	6	66.67%
<b>Property Total:</b>		22	22	0.00%	89	84	5.95%	624	730	-14.52%
<b>Preliminary Part 1 Crime Totals:</b>		27	27	0.00%	108	101	6.93%	733	813	-9.84%
<b>Current 7 Day Period:</b>		7/25/2021 - 7/31/2021			<b>Prior 7 Day Period:</b>		7/18/2021 - 7/24/2021			
<b>Current 28 Day Period:</b>		7/4/2021 - 7/31/2021			<b>Prior 28 Day Period:</b>		6/6/2021 - 7/3/2021			
<b>Current YTD Day Period:</b>		1/1/2021 - 7/31/2021			<b>Prior YTD Period:</b>		1/1/2020 - 7/31/2020			

Prepared by SPD Crime Analysis Office - Monday, August 2, 2021

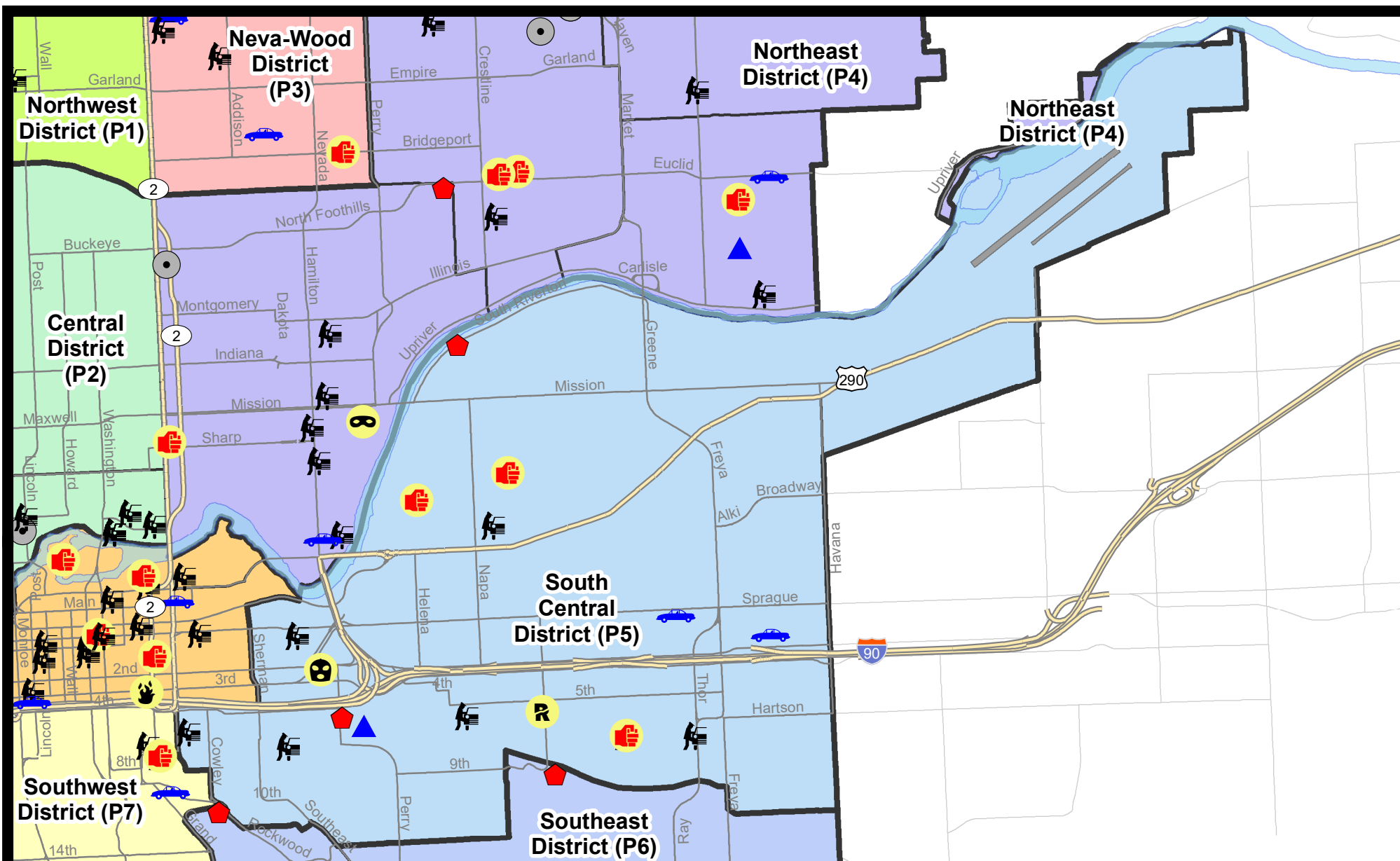
**NOTE:** SPD moved from UCR to the NIBRS reporting standard on 10/4/16 following the transition to a new RMS System. [Numbers on CompStat reports prior to this date should not be used as a comparison to those on this report.](#) Additional info on these reporting standards can be found on the FBI website: <https://ucr.fbi.gov/nibrs-overview>

This chart represents Preliminary counts of selected crime categories from Police Case Reports. Full statistical analysis to determine the confidence level of this data has not been performed. The % change columns on the preliminary counts differ from the percentage change on the NIBRS crime report, sometimes significantly. The CompStat report is designed for operational use and includes only selected NIBRS categories and coding less complex than full NIBRS rules. Official statistics for these and other NIBRS categories can be found on WASPC & FBI websites once available.



**Note:** On 2/10/21 a portion of the Police Block SPC5EC became part of the Downtown Precinct (SPD8EC); Consequently activity in P5 will appear lower if compared to printed CompStat reports prior to 2/10/21





**City of Spokane**  
**South Central District (P5)**  
**Selected**  
**Crime Types**  
**2021-07-25 to 2021-07-31**

Prepared By:  
**Crime Analysis Unit**  
**Spokane Police Department**

**Legend**

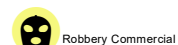
**NIBRS Events**



Criminal Homicide



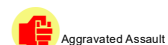
Rape



Robbery Commercial



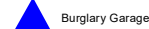
Robbery Person



Aggravated Assault



Burglary Residential



Burglary Garage



Burglary Commercial



Vehicle Prowling



Vehicle Theft



Arson

Cases Represent LERMS Crime Codes  
 Points may indicate multiple events  
 Note: Veh Prowl is only Larceny category displayed



For Additional Information on Incidents  
 pertaining to an Area, Trend, or Pattern  
 Contact Information Analysis

0 0.2 0.4 0.6 0.8 1 Miles



**THIS IS NOT A LEGAL DOCUMENT:**  
 The information shown on this map is compiled  
 from various sources and is subject to constant  
 revision. Information shown on this map should  
 not be used to determine the location of facilities  
 in relationship to property lines, section lines,  
 streets, etc.

Sunday - Saturday

7/25/2021 TO 7/31/2021

SE - South Central District (P5)



<b>A/C</b>	<b>Offense Statute</b>	<b>Address</b>	<b>Reported Date</b>	<b>Dist</b>
<b><u>SPC5EC</u></b>				
C	ASSAULT 2D	2900 E HARTSON AVE	7/29/2021	P6
C	BURGLARY 2D FENCED AREA	900 E 3RD AVE	7/26/2021	P6
C	BURGLARY 2D FENCED AREA	3900 E PACIFIC AVE	7/27/2021	P6
C	BURGLARY 2D GARAGE	600 S IVORY ST	7/27/2021	P5
C	MAIL THEFT	600 S RICHARD ALLEN CT	7/26/2021	P5
C	MAIL THEFT	1600 E PACIFIC AVE	7/28/2021	P5
C	RAPE 3D		7/26/2021	P6
C	RESIDENTIAL BURGLARY	500 S ARTHUR ST	7/26/2021	P6
C	ROBBERY 2D COMMERCIAL	900 E 3RD AVE	7/31/2021	P6
C	THEFT 3D ALL OTHER	1200 E FRONT AVE	7/26/2021	P5
C	THEFT 3D FROM MOTOR VEHICLE	1800 E 6TH AVE	7/25/2021	P5
C	THEFT 3D FROM MOTOR VEHICLE	E 1ST AVE / S SCOTT ST	7/25/2021	P5
A	THEFT 3D FROM MOTOR VEHICLE	700 S HATCH ST	7/26/2021	P5
C	THEFT 3D FROM MOTOR VEHICLE	2900 E HARTSON AVE	7/27/2021	P5
C	THEFT 3D FROM MOTOR VEHICLE	0 E 6TH AVE	7/29/2021	P5
C	THEFT 3D FROM MOTOR VEHICLE	700 S THOR ST	7/28/2021	P5
C	THEFT 3D VEHICLE PARTS AND ACCESSORIES	700 S THOR ST	7/28/2021	P5
C	THEFT OF MOTOR VEHICLE	3200 E SPRAGUE AVE	7/25/2021	P6
C	THEFT OF MOTOR VEHICLE	3900 E PACIFIC AVE	7/27/2021	P6
<b><u>SPC5GP</u></b>				
C	ASSAULT 2D	2200 E CATALDO AVE	7/30/2021	P6
A	BURGLARY 2D FENCED AREA	5100 E TRENT AVE	7/29/2021	P6
C	IBR Purposes Only - Aggravated Assault	1600 E MALLON AVE	7/28/2021	P6
A	RESIDENTIAL BURGLARY	1800 E SOUTH RIVERTON AVE	7/27/2021	P6
C	THEFT 2D FROM BUILDING	E MISSION AVE / N NAPA ST	7/26/2021	P5
C	THEFT 2D FROM MOTOR VEHICLE	2100 E SPRINGFIELD AVE	7/31/2021	P5
C	THEFT 3D ALL OTHER	1600 E SHARP AVE	7/26/2021	P5
C	THEFT 3D VEHICLE PARTS AND ACCESSORIES	3000 E BOONE AVE	7/30/2021	P5

POLICE SUMMARY - Ending: Saturday, July 31, 2021



## SE - Southeast District (P6)

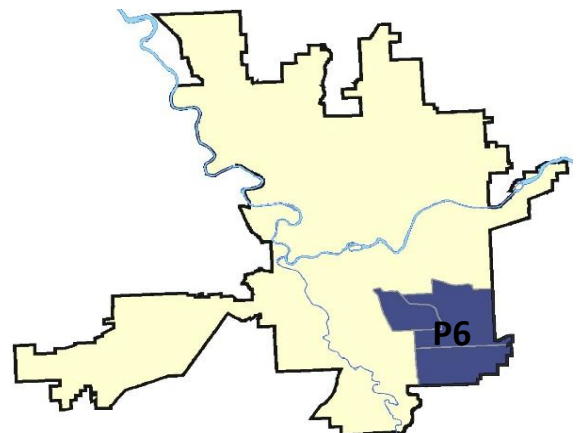
### Preliminary IBR Counts

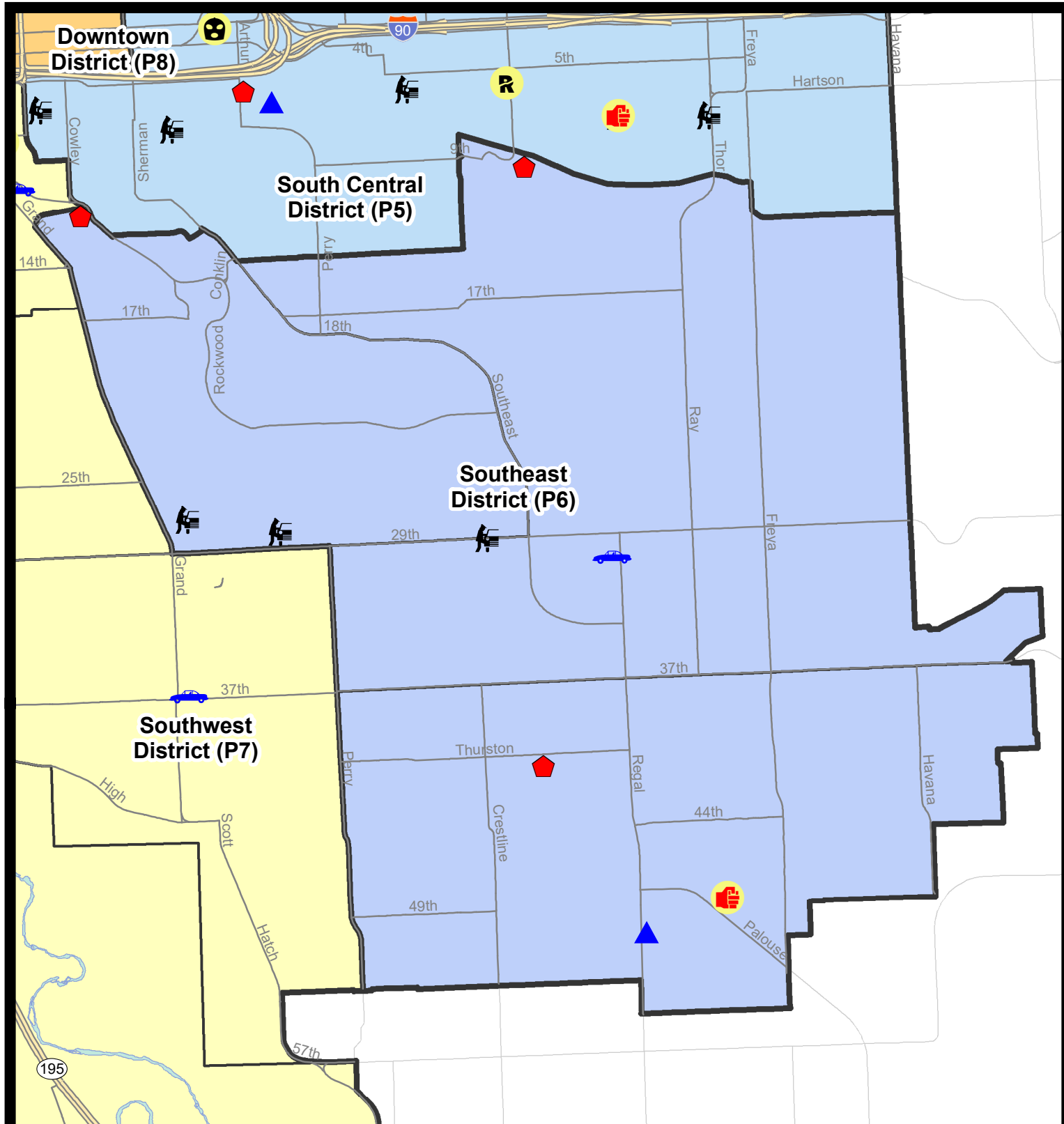
NIBRS Categories (Part 1 Selected)		7 Day Comparison			28 Day Comparison			YTD Comparison		
		Current	Prior	Percent	Current	Prior	Percent	Current	Prior	Percent
<b>Violent</b>	Criminal Homicide	0	0		0	0		0	1	-100.00%
	Rape	0	0		0	0		5	5	0.00%
	Robbery - Commercial	0	0		0	0		1	4	-75.00%
	Robbery - Person	0	0		0	2	-100.00%	3	4	-25.00%
	Aggravated Assault - Non DV	1	0		1	0		9	7	28.57%
	Aggravated Assault - DV	0	0		1	2	-50.00%	11	14	-21.43%
<b>Violent Total:</b>		1	0		2	4	-50.00%	29	35	-17.14%
<b>Property</b>	Burglary - Residential	3	2	50.00%	10	4	150.00%	36	44	-18.18%
	Burglary Garage	1	1	0.00%	2	3	-33.33%	27	62	-56.45%
	Burglary Commercial	0	0		0	3	-100.00%	6	12	-50.00%
	Larceny	7	8	-12.50%	27	44	-38.64%	279	352	-20.74%
	Vehicle Theft	1	1	0.00%	4	2	100.00%	29	41	-29.27%
	Arson	0	0		0	2	-100.00%	4	4	0.00%
<b>Property Total:</b>		12	12	0.00%	43	58	-25.86%	381	515	-26.02%
<b>Preliminary Part 1 Crime Totals:</b>		13	12	8.33%	45	62	-27.42%	410	550	-25.45%
<b>Current 7 Day Period:</b>		7/25/2021 - 7/31/2021			<b>Prior 7 Day Period:</b>		7/18/2021 - 7/24/2021			
<b>Current 28 Day Period:</b>		7/4/2021 - 7/31/2021			<b>Prior 28 Day Period:</b>		6/6/2021 - 7/3/2021			
<b>Current YTD Day Period:</b>		1/1/2021 - 7/31/2021			<b>Prior YTD Period:</b>		1/1/2020 - 7/31/2020			

Prepared by SPD Crime Analysis Office - Monday, August 2, 2021

**NOTE:** SPD moved from UCR to the NIBRS reporting standard on 10/4/16 following the transition to a new RMS System. [Numbers on CompStat reports prior to this date should not be used as a comparison to those on this report.](#) Additional info on these reporting standards can be found on the FBI website: <https://ucr.fbi.gov/nibrs-overview>

This chart represents Preliminary counts of selected crime categories from Police Case Reports. Full statistical analysis to determine the confidence level of this data has not been performed. The % change columns on the preliminary counts differ from the percentage change on the NIBRS crime report, sometimes significantly. The CompStat report is designed for operational use and includes only selected NIBRS categories and coding less complex than full NIBRS rules. Official statistics for these and other NIBRS categories can be found on WASPC & FBI websites once available.





**City of Spokane**  
**Southeast District (P6)**  
**Selected Crime Codes**  
**2021-07-25 to 2021-07-31**  
 Prepared By:  
 Crime Analysis Unit  
 Spokane Police Department

**Legend**

**NIBRS Events**



Criminal Homicide



Rape



Robbery Commercial



Robbery Person



Aggravated Assault



Burglary Residential



Burglary Garage



Burglary Commercial



Vehicle Prowling



Vehicle Theft



Arson



Cases Represent LERMS Crime Codes  
 Points may indicate multiple events  
 Note: Veh Prowl is only Larceny displayed

For Additional Information on  
 Incidents pertaining to an  
 Area, Trend, or Pattern  
 Contact Information Analysis

0 0.15 0.3 0.6 Miles



**THIS IS NOT A LEGAL DOCUMENT:**  
 The information shown on this map is compiled  
 from various sources and is subject to constant  
 revision. Information shown on this map should  
 not be used to determine the location of facilities  
 in relationship to property lines, section lines,  
 streets, etc.

Sunday - Saturday

SE - Southeast District (P6)

7/25/2021 TO 7/31/2021



<b><u>A/C</u></b>	<b><u>Offense Statute</u></b>	<b><u>Address</u></b>	<b><u>Reported Date</u></b>	<b><u>Dist</u></b>
<b><u>SPC6LH</u></b>				
C	RESIDENTIAL BURGLARY	2400 E NORTH ALTAMONT BLVD	7/31/2021	P6
C	THEFT 1D ALL OTHER	1300 S CUBA ST	7/30/2021	P6
C	THEFT 3D VEHICLE PARTS AND ACCESSORIES	2100 E ALTAMONT PL	7/27/2021	P6
C	THEFT OF A FIREARM FROM MOTOR VEHICLE	E 29TH AVE / S LEE ST	7/31/2021	P6
C	THEFT OF MOTOR VEHICLE	2800 E 30TH AVE	7/28/2021	P6
<b><u>SPC6RW</u></b>				
C	RESIDENTIAL BURGLARY	1000 S ROCKWOOD BLVD	7/26/2021	P6
C	THEFT 2D FROM MOTOR VEHICLE	1100 E 28TH AVE	7/29/2021	P6
A	THEFT 3D FROM MOTOR VEHICLE	700 E 27TH AVE	7/29/2021	P6
<b><u>SPC6SG</u></b>				
C	ASSAULT 2D	4800 S PALOUSE HWY	7/28/2021	P7
C	BURGLARY 2D GARAGE	5000 S REGAL ST	7/30/2021	P6
C	RESIDENTIAL BURGLARY	4100 S ALTAMONT ST	7/31/2021	P6
C	THEFT 2D FROM BUILDING	2200 E 48TH AVE	7/29/2021	P6
C	THEFT 3D FROM BUILDING	3300 E 55TH AVE	7/26/2021	P6

POLICE SUMMARY - Ending: Saturday, July 31, 2021



## SW - Southwest District (P7)

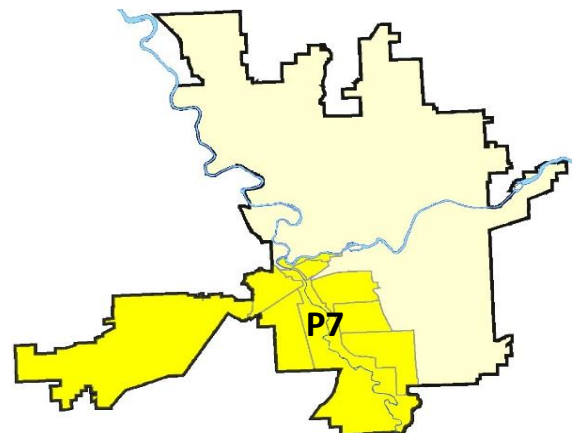
### Preliminary IBR Counts

NIBRS Categories (Part 1 Selected)		7 Day Comparison			28 Day Comparison			YTD Comparison		
		Current	Prior	Percent	Current	Prior	Percent	Current	Prior	Percent
<b>Violent</b>	Criminal Homicide	0	0		0	1	-100.00%	2	0	
	Rape	0	0		1	2	-50.00%	18	19	-5.26%
	Robbery - Commercial	0	0		0	0		2	2	0.00%
	Robbery - Person	0	0		0	2	-100.00%	9	17	-47.06%
	Aggravated Assault - Non DV	2	1	100.00%	6	4	50.00%	33	27	22.22%
	Aggravated Assault - DV	2	1	100.00%	5	3	66.67%	29	17	70.59%
<b>Violent Total:</b>		4	2	100.00%	12	12	0.00%	93	82	13.41%
<b>Property</b>	Burglary - Residential	1	3	-66.67%	9	7	28.57%	55	74	-25.68%
	Burglary Garage	2	1	100.00%	6	7	-14.29%	40	48	-16.67%
	Burglary Commercial	0	2	-100.00%	2	0		24	36	-33.33%
	Larceny	12	20	-40.00%	80	81	-1.23%	567	747	-24.10%
	Vehicle Theft	3	1	200.00%	11	9	22.22%	76	98	-22.45%
	Arson	0	0		1	1	0.00%	5	8	-37.50%
<b>Property Total:</b>		18	27	-33.33%	109	105	3.81%	767	1011	-24.13%
<b>Preliminary Part 1 Crime Totals:</b>		22	29	-24.14%	121	117	3.42%	860	1093	-21.32%
<b>Current 7 Day Period:</b>		7/25/2021 - 7/31/2021			<b>Prior 7 Day Period:</b>		7/18/2021 - 7/24/2021			
<b>Current 28 Day Period:</b>		7/4/2021 - 7/31/2021			<b>Prior 28 Day Period:</b>		6/6/2021 - 7/3/2021			
<b>Current YTD Day Period:</b>		1/1/2021 - 7/31/2021			<b>Prior YTD Period:</b>		1/1/2020 - 7/31/2020			

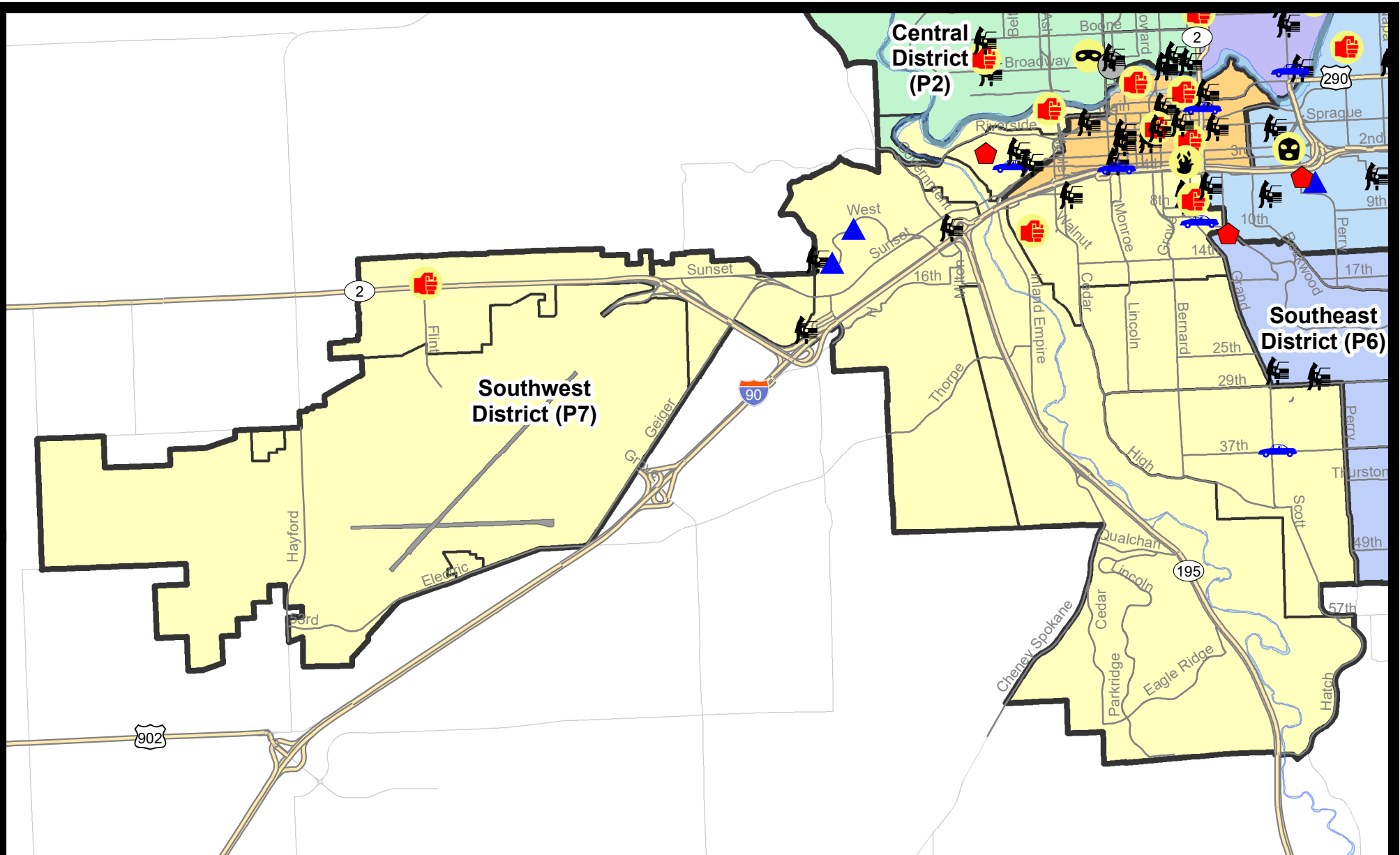
Prepared by SPD Crime Analysis Office - Monday, August 2, 2021

**NOTE:** SPD moved from UCR to the NIBRS reporting standard on 10/4/16 following the transition to a new RMS System. [Numbers on CompStat reports prior to this date should not be used as a comparison to those on this report.](#) Additional info on these reporting standards can be found on the FBI website: <https://ucr.fbi.gov/nibrs-overview>

This chart represents Preliminary counts of selected crime categories from Police Case Reports. Full statistical analysis to determine the confidence level of this data has not been performed. The % change columns on the preliminary counts differ from the percentage change on the NIBRS crime report, sometimes significantly. The CompStat report is designed for operational use and includes only selected NIBRS categories and coding less complex than full NIBRS rules. Official statistics for these and other NIBRS categories can be found on WASPC & FBI websites once available.








**City of Spokane**  
**Southwest District (P7)**  
**Selected**  
**Crime Types**  
**2021-07-25 to 2021-07-31**  
 Prepared By:  
 Crime Analysis Unit  
 Spokane Police Department

**Legend**

**NIBRS Events**



Cases Represent LERMS Crime Codes  
 Points may indicate multiple events  
 Note: Veh Prowl is only Larceny category displayed



For Additional Information on Incidents  
 pertaining to an Area, Trend, or Pattern  
 Contact Information Analysis

0 0.2 0.4 0.6 0.8 1 1.2 1.4 1.6 Miles



**THIS IS NOT A LEGAL DOCUMENT:**  
 The information shown on this map is compiled  
 from various sources and is subject to constant  
 revision. Information shown on this map should  
 not be used to determine the location of facilities  
 in relationship to property lines, section lines,  
 streets, etc.



Sunday - Saturday

SE - Southwest District (P7)

7/25/2021 TO 7/31/2021



<u>A/C</u>	<u>Offense Statute</u>	<u>Address</u>	<u>Reported Date</u>	<u>Dist</u>
<b><u>SPD7BA</u></b>				
C	RESIDENTIAL BURGLARY	2300 W PACIFIC AVE	7/29/2021	P7
C	THEFT 2D ALL OTHER	2300 W PACIFIC AVE	7/29/2021	P7
C	THEFT 2D FROM MOTOR VEHICLE	1900 W PACIFIC AVE	7/25/2021	P7
C	THEFT 3D FROM BUILDING	400 S HEMLOCK ST	7/28/2021	P7
C	THEFT 3D FROM MOTOR VEHICLE	1800 W 3RD AVE	7/30/2021	P7
C	THEFT OF MOTOR VEHICLE	2000 W 3RD AVE	7/30/2021	P7
<b><u>SPD7CH</u></b>				
C	ASSAULT 2D	100 W 8TH AVE	7/29/2021	P8
C	ASSAULT 3D WEAPON OR NEGLIGENT INJURY	1800 W 10TH AVE	7/27/2021	P7
C	THEFT 2D ALL OTHER	1600 W 8TH AVE	7/26/2021	P7
C	THEFT 2D FROM MOTOR VEHICLE	100 W 8TH AVE	7/29/2021	P7
C	THEFT 3D FROM MOTOR VEHICLE	1400 W 6TH AVE	7/25/2021	P5
C	THEFT OF A FIREARM FROM MOTOR VEHICLE	600 S MCCLELLAN ST	7/31/2021	P7
C	THEFT OF MOTOR VEHICLE	0 W ROCKWOOD BLVD	7/30/2021	P5
<b><u>SPD7CS</u></b>				
C	THEFT OF MOTOR VEHICLE	600 E 37TH AVE	7/28/2021	P6
<b><u>SPD7PV</u></b>				
C	ASSAULT 2D	1600 W WATER AVE	7/29/2021	P7
<b><u>SPD7WH</u></b>				
C	BURGLARY 2D GARAGE	800 S AZALEA DR	7/28/2021	P5
C	BURGLARY 2D GARAGE	1300 S WESTCLIFF PL	7/30/2021	P7
C	THEFT 2D FROM MOTOR VEHICLE	2000 S ASSEMBLY RD	7/26/2021	P7
C	THEFT 3D FROM MOTOR VEHICLE	800 S MILTON ST	7/26/2021	P7
C	THEFT 3D FROM MOTOR VEHICLE	4300 W DESKA DR	7/29/2021	P7
C	THEFT 3D VEHICLE PARTS AND ACCESSORIES	4300 W DESKA DR	7/29/2021	P7
<b><u>SPD7WP</u></b>				
C	ASSAULT 2D	9000 W US 2 HWY	7/28/2021	P7

# SPOKANE POLICE DEPARTMENT

## DOWNTOWN

## Police Service Area



PSA Commander

**Captain David Singley**



POLICE SUMMARY - Ending: Saturday, July 31, 2021

## ***DOWNTOWN PRECINCT (P8)***



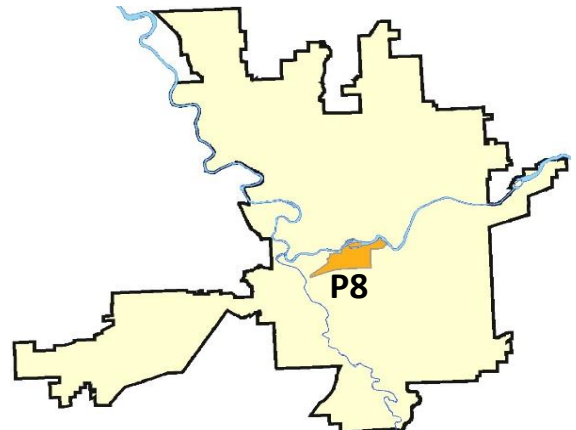
### Preliminary IBR Counts

NIBRS Categories (Part 1 Selected)		7 Day Comparison			28 Day Comparison			YTD Comparison		
		Current	Prior	Percent	Current	Prior	Percent	Current	Prior	Percent
<b>Violent</b>	Criminal Homicide	0	0		0	0		0	2	-100.00%
	Rape	0	0		1	2	-50.00%	15	8	87.50%
	Robbery - Commercial	0	0		0	1	-100.00%	7	6	16.67%
	Robbery - Person	0	1	-100.00%	3	5	-40.00%	27	35	-22.86%
	Aggravated Assault - Non DV	4	4	0.00%	17	14	21.43%	73	66	10.61%
	Aggravated Assault - DV	0	0		1	2	-50.00%	12	13	-7.69%
<b>Violent Total:</b>		4	5	-20.00%	22	24	-8.33%	134	130	3.08%
<b>Property</b>	Burglary - Residential	0	0		3	3	0.00%	16	13	23.08%
	Burglary Garage	0	0		0	1	-100.00%	4	0	
	Burglary Commercial	0	1	-100.00%	9	5	80.00%	65	76	-14.47%
	Larceny	24	24	0.00%	85	73	16.44%	474	518	-8.49%
	Vehicle Theft	2	5	-60.00%	8	2	300.00%	42	43	-2.33%
	Arson	1	0		2	1	100.00%	8	10	-20.00%
<b>Property Total:</b>		27	30	-10.00%	107	85	25.88%	609	660	-7.73%
<b>Preliminary Part 1 Crime Totals:</b>		31	35	-11.43%	129	109	18.35%	743	790	-5.95%
<b>Current 7 Day Period:</b>		7/25/2021 - 7/31/2021			<b>Prior 7 Day Period:</b>		7/18/2021 - 7/24/2021			
<b>Current 28 Day Period:</b>		7/4/2021 - 7/31/2021			<b>Prior 28 Day Period:</b>		6/6/2021 - 7/3/2021			
<b>Current YTD Day Period:</b>		1/1/2021 - 7/31/2021			<b>Prior YTD Period:</b>		1/1/2020 - 7/31/2020			

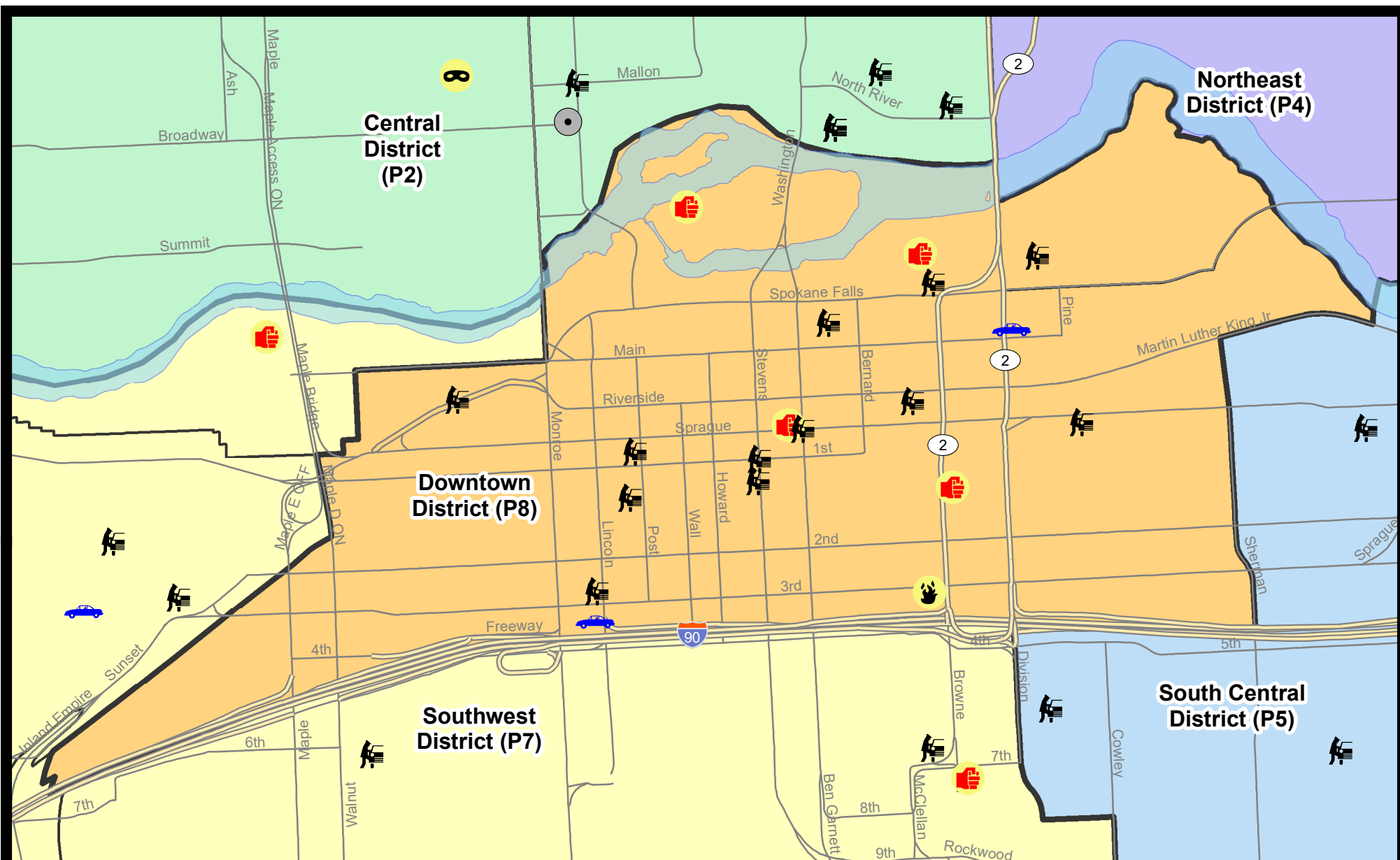
Prepared by SPD Crime Analysis Office - Monday, August 2, 2021

**NOTE:** SPD moved from UCR to the NIBRS reporting standard on 10/4/16 following the transition to a new RMS System. [Numbers on CompStat reports prior to this date should not be used as a comparison to those on this report.](#) Additional info on these reporting standards can be found on the FBI website: <https://ucr.fbi.gov/nibrs-overview>

This chart represents Preliminary counts of selected crime categories from Police Case Reports. Full statistical analysis to determine the confidence level of this data has not been performed. The % change columns on the preliminary counts differ from the percentage change on the NIBRS crime report, sometimes significantly. The CompStat report is designed for operational use and includes only selected NIBRS categories and coding less complex than full NIBRS rules. Official statistics for these and other NIBRS categories can be found on WASPC & FBI websites once available.



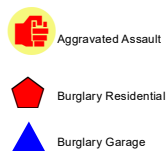

**Note:** On 2/10/21 a portion of the Police Block SPC5EC became part of the Downtown Precinct (SPD8EC); Consequently activity in P8 will appear higher if compared to printed CompStat reports prior to 2/10/21



**City of Spokane**  
**Downtown District (P8)**  
**Selected**  
**Crime Types**  
**2021-07-25 to 2021-07-31**  
 Prepared By:  
 Crime Analysis Unit  
 Spokane Police Department

#### Legend

##### NIBRS Events



Cases Represent LERMS Crime Codes  
 Points may indicate multiple events  
 Note: Veh Prowl is only Larceny category displayed



For Additional Information on Incidents  
 pertaining to an Area, Trend, or Pattern  
 Contact Information Analysis

0 0.2 Miles



**THIS IS NOT A LEGAL DOCUMENT:**  
 The information shown on this map is compiled  
 from various sources and is subject to constant  
 revision. Information shown on this map should  
 not be used to determine the location of facilities  
 in relationship to property lines, section lines,  
 streets, etc.



Sunday - Saturday

SW - Downtown District (P8)

7/25/2021 TO 7/31/2021



<u>A/C</u>	<u>Offense Statute</u>	<u>Address</u>	<u>Reported Date</u>	<u>Dist</u>
<b><u>SPD8EC</u></b>				
C	IBR Purposes Only - Motor Vehicle Theft	200 N DIVISION ST	7/31/2021	P8
C	THEFT 2D FROM MOTOR VEHICLE	100 E SPRAGUE AVE	7/31/2021	P8
C	THEFT 3D FROM BUILDING	200 E 2ND AVE	7/27/2021	P8
<b><u>SPD8RS</u></b>				
A	ARSON 2D	100 W 3RD AVE	7/25/2021	P8
C	ASSAULT 1D	500 N HOWARD ST	7/29/2021	P8
C	ASSAULT 2D	400 W SPRAGUE AVE	7/25/2021	P5
C	ASSAULT 2D	0 W PACIFIC AVE	7/27/2021	P8
C	ASSAULT 2D	300 N SPOKANE FALLS CT	7/30/2021	P8
C	THEFT 2D ALL OTHER	700 W RIVERSIDE AVE	7/28/2021	P8
C	THEFT 2D ALL OTHER	300 S ADAMS ST	7/29/2021	P8
C	THEFT 2D ALL OTHER	S POST ST / W 1ST AVE	7/30/2021	P8
C	THEFT 2D FROM BUILDING	200 S WASHINGTON ST	7/28/2021	P8
C	THEFT 2D FROM BUILDING	500 W SPOKANE FALLS BLVD	7/28/2021	P8
C	THEFT 2D FROM MOTOR VEHICLE	200 W RIVERSIDE AVE	7/28/2021	P8
C	THEFT 2D FROM MOTOR VEHICLE	200 S LINCOLN ST	7/28/2021	P8
C	THEFT 2D FROM MOTOR VEHICLE	0 S POST ST	7/30/2021	P8
C	THEFT 2D FROM MOTOR VEHICLE	200 W SPOKANE FALLS BLVD	7/30/2021	P8
C	THEFT 2D FROM MOTOR VEHICLE	300 N RIVERPOINT BLVD	7/31/2021	P8
C	THEFT 2D FROM MOTOR VEHICLE	W 1ST AVE / S STEVENS ST	7/31/2021	P8
C	THEFT 3D ALL OTHER	0 S CEDAR ST	7/25/2021	P8
C	THEFT 3D ALL OTHER	500 N HOWARD ST	7/25/2021	P8
C	THEFT 3D ALL OTHER	100 S DIVISION ST	7/29/2021	P8
C	THEFT 3D CITY FROM MOTOR VEHICLE	N WASHINGTON ST / W SPRAGUE AVE	7/25/2021	P8
C	THEFT 3D FROM BUILDING	0 W PACIFIC AVE	7/26/2021	P8
C	THEFT 3D FROM BUILDING	700 W MAIN AVE	7/29/2021	P8
C	THEFT 3D FROM MOTOR VEHICLE	100 S POST ST	7/26/2021	P8
C	THEFT 3D FROM MOTOR VEHICLE	300 W SPOKANE FALLS BLVD	7/27/2021	P8
C	THEFT 3D FROM MOTOR VEHICLE	100 S STEVENS ST	7/26/2021	P8
C	THEFT 3D FROM MOTOR VEHICLE	W RIVERSIDE AVE / N JEFFERSON ST	7/27/2021	P8
C	THEFT 3D SHOPLIFTING	600 W MAIN AVE	7/29/2021	P8
C	THEFT OF MOTOR VEHICLE	900 W 3RD AVE	7/30/2021	P8



POLICE SUMMARY - Ending: Saturday, July 31, 2021



## Other Jurisdiction or Unk District

### Preliminary IBR Counts

NIBRS Categories (Part 1 Selected)		7 Day Comparison			28 Day Comparison			YTD Comparison		
		Current	Prior	Percent	Current	Prior	Percent	Current	Prior	Percent
<b>Violent</b>	Criminal Homicide	0	0		0	0		0	0	
	Rape	0	0		1	0		4	2	100.00%
	Robbery - Commercial	0	0		0	0		0	1	-100.00%
	Robbery - Person	0	0		0	0		0	0	
	Aggravated Assault - Non DV	0	0		0	0		0	4	-100.00%
	Aggravated Assault - DV	0	1	-100.00%	1	0		1	3	-66.67%
<b>Violent Total:</b>		0	1	-100.00%	2	0		5	10	-50.00%
<b>Property</b>	Burglary - Residential	0	0		0	0		0	0	
	Burglary Garage	0	0		0	0		0	0	
	Burglary Commercial	0	0		0	0		0	0	
	Larceny	0	0		0	1	-100.00%	11	20	-45.00%
	Vehicle Theft	0	1	-100.00%	1	0		6	4	50.00%
	Arson	0	0		0	0		0	1	-100.00%
<b>Property Total:</b>		0	1	-100.00%	1	1	0.00%	17	25	-32.00%
<b>Preliminary Part 1 Crime Totals:</b>		0	2	-100.00%	3	1	200.00%	22	35	-37.14%
<b>Current 7 Day Period:</b>		7/25/2021 - 7/31/2021			<b>Prior 7 Day Period:</b>		7/18/2021 - 7/24/2021			
<b>Current 28 Day Period:</b>		7/4/2021 - 7/31/2021			<b>Prior 28 Day Period:</b>		6/6/2021 - 7/3/2021			
<b>Current YTD Day Period:</b>		1/1/2021 - 7/31/2021			<b>Prior YTD Period:</b>		1/1/2020 - 7/31/2020			

Prepared by SPD Crime Analysis Office - Monday, August 2, 2021

**NOTE:** SPD moved from UCR to the NIBRS reporting standard on 10/4/16 following the transition to a new RMS System. [Numbers on CompStat reports prior to this date should not be used as a comparison to those on this report.](#) Additional info on these reporting standards can be found on the FBI website: <https://ucr.fbi.gov/nibrs-overview>

This chart represents Preliminary counts of selected crime categories from Police Case Reports. Full statistical analysis to determine the confidence level of this data has not been performed. The % change columns on the preliminary counts differ from the percentage change on the NIBRS crime report, sometimes significantly. The CompStat report is designed for operational use and includes only selected NIBRS categories and coding less complex than full NIBRS rules. Official statistics for these and other NIBRS categories can be found on WASPC & FBI websites once available.

Sunday - Saturday

7/25/2021 TO 7/31/2021

Other Jurisdiction/Unk District



**A/C** **Offense Statute**

**Address**

**Reported Date**

**Dist**

#Type!

#Typ