

SPOKANE POLICE DEPARTMENT

PRELIMINARY CITYWIDE IBR CRIME REPORT



Preliminary IBR Counts

CHIEF OF POLICE

Craig Meidl

Period Ending: Saturday, June 26, 2021

NIBRS Categories (Part 1 Selected)		7 Day Comparison			28 Day Comparison			YTD Comparison		
		Current	Prior	Percent	Current	Prior	Percent	Current	Prior	Percent
Violent	Criminal Homicide	1	0		1	1	0.00%	5	11	-54.55%
	Rape	6	6	0.00%	24	20	20.00%	140	96	45.83%
	Robbery - Commercial	0	0		2	4	-50.00%	27	34	-20.59%
	Robbery - Person	8	6	33.33%	23	15	53.33%	99	106	-6.60%
	Aggravated Assault - Non DV	11	6	83.33%	35	44	-20.45%	235	219	7.31%
	Aggravated Assault - DV	4	10	-60.00%	26	30	-13.33%	176	160	10.00%
Violent Total:		30	28	7.14%	111	114	-2.63%	682	626	8.95%
Property	Burglary - Residential	22	15	46.67%	70	54	29.63%	342	406	-15.76%
	Burglary Garage	4	8	-50.00%	34	43	-20.93%	207	273	-24.18%
	Burglary Commercial	2	5	-60.00%	24	31	-22.58%	213	245	-13.06%
	Larceny	149	182	-18.13%	651	599	8.68%	3887	4408	-11.82%
	Vehicle Theft	11	7	57.14%	50	94	-46.81%	449	615	-26.99%
	Arson	4	2	100.00%	10	8	25.00%	51	46	10.87%
Property Total:		192	219	-12.33%	839	829	1.21%	5149	5993	-14.08%
Preliminary Part 1 Crime Totals:		222	247	-10.12%	950	943	0.74%	5831	6619	-11.91%
Current 7 Day Period:		6/20/2021 - 6/26/2021			Prior 7 Day Period:		6/13/2021 - 6/19/2021			
Current 28 Day Period:		5/30/2021 - 6/26/2021			Prior 28 Day Period:		5/2/2021 - 5/29/2021			
Current YTD Day Period:		1/1/2021 - 6/26/2021			Prior YTD Period:		1/1/2020 - 6/26/2020			

Prepared by SPD Crime Analysis Office - Monday, June 28, 2021

NOTE: SPD moved from UCR to the NIBRS reporting standard on 10/4/16 following the transition to a new RMS System. [Numbers on CompStat reports prior to this date should not be used as a comparison to those on this report.](#) Additional info on these reporting standards can be found on the FBI website: <https://ucr.fbi.gov/nibrs-overview>

This chart represents Preliminary counts of selected crime categories from Police Case Reports. Full statistical analysis to determine the confidence level of this data has not been performed. The % change columns on the preliminary counts differ from the percentage change on the NIBRS crime report, sometimes significantly. The CompStat report is designed for operational use and includes only selected NIBRS categories and coding less complex than full NIBRS rules. Official statistics for these and other NIBRS categories can be found on WASPC & FBI websites once available.



SPOKANE POLICE DEPARTMENT



NORTH

Police Service Area

PSA Commander

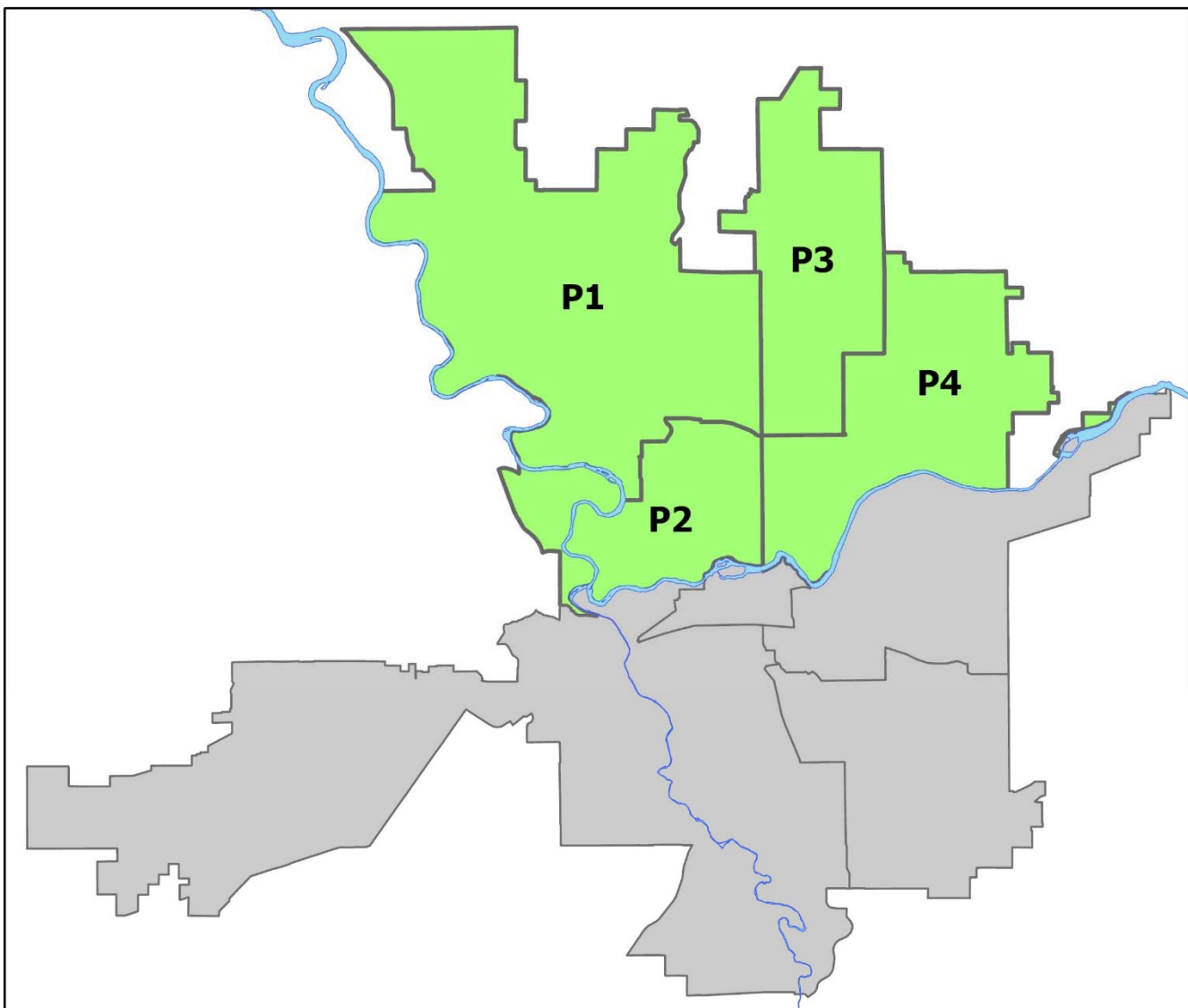
Captain Mark Griffiths

Northwest District (P1)

Central District (P2)

Neva-Wood District (P3)

Northeast District (P4)



POLICE SUMMARY - Ending: Saturday, June 26, 2021

NORTH PRECINCT (P1, P2, P3, and P4)



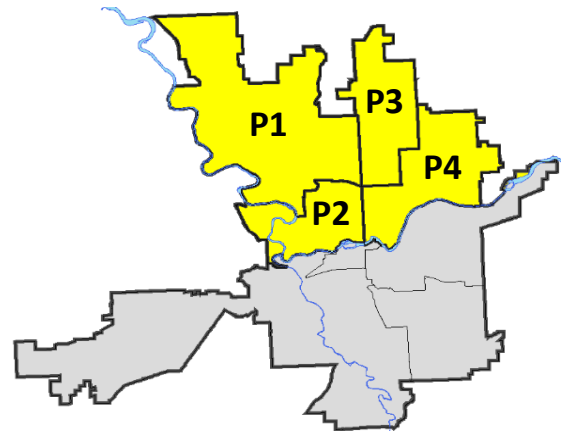
Preliminary IBR Counts

NIBRS Categories (Part 1 Selected)		7 Day Comparison			28 Day Comparison			YTD Comparison		
		Current	Prior	Percent	Current	Prior	Percent	Current	Prior	Percent
Violent	Criminal Homicide	0	0		0	1	-100.00%	3	7	-57.14%
	Rape	3	5	-40.00%	20	13	53.85%	84	59	42.37%
	Robbery - Commercial	0	0		1	3	-66.67%	17	22	-22.73%
	Robbery - Person	5	2	150.00%	13	8	62.50%	56	58	-3.45%
	Aggravated Assault - Non DV	3	4	-25.00%	15	23	-34.78%	119	115	3.48%
	Aggravated Assault - DV	4	4	0.00%	17	19	-10.53%	109	91	19.78%
Violent Total:		15	15	0.00%	66	67	-1.49%	388	352	10.23%
Property	Burglary - Residential	16	7	128.57%	46	41	12.20%	226	249	-9.24%
	Burglary Garage	2	6	-66.67%	23	30	-23.33%	132	168	-21.43%
	Burglary Commercial	1	2	-50.00%	12	10	20.00%	102	100	2.00%
	Larceny	90	112	-19.64%	399	354	12.71%	2415	2669	-9.52%
	Vehicle Theft	7	1	600.00%	27	57	-52.63%	269	382	-29.58%
	Arson	2	1	100.00%	6	4	50.00%	31	25	24.00%
Property Total:		118	129	-8.53%	513	496	3.43%	3175	3593	-11.63%
Preliminary Part 1 Crime Totals:		133	144	-7.64%	579	563	2.84%	3563	3945	-9.68%
Current 7 Day Period:		6/20/2021 - 6/26/2021			Prior 7 Day Period:		6/13/2021 - 6/19/2021			
Current 28 Day Period:		5/30/2021 - 6/26/2021			Prior 28 Day Period:		5/2/2021 - 5/29/2021			
Current YTD Day Period:		1/1/2021 - 6/26/2021			Prior YTD Period:		1/1/2020 - 6/26/2020			

Prepared by SPD Crime Analysis Office - Monday, June 28, 2021

NOTE: SPD moved from UCR to the NIBRS reporting standard on 10/4/16 following the transition to a new RMS System. [Numbers on CompStat reports prior to this date should not be used as a comparison to those on this report.](#) Additional info on these reporting standards can be found on the FBI website: <https://ucr.fbi.gov/nibrs-overview>

This chart represents Preliminary counts of selected crime categories from Police Case Reports. Full statistical analysis to determine the confidence level of this data has not been performed. The % change columns on the preliminary counts differ from the percentage change on the NIBRS crime report, sometimes significantly. The CompStat report is designed for operational use and includes only selected NIBRS categories and coding less complex than full NIBRS rules. Official statistics for these and other NIBRS categories can be found on WASPC & FBI websites once available.



POLICE SUMMARY - Ending: Saturday, June 26, 2021



NW - Northwest District (P1)

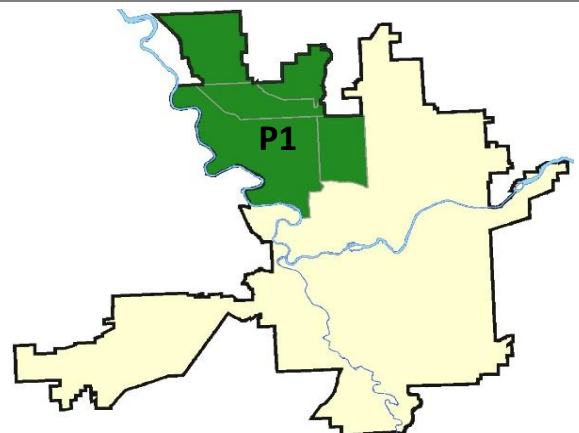
Preliminary IBR Counts

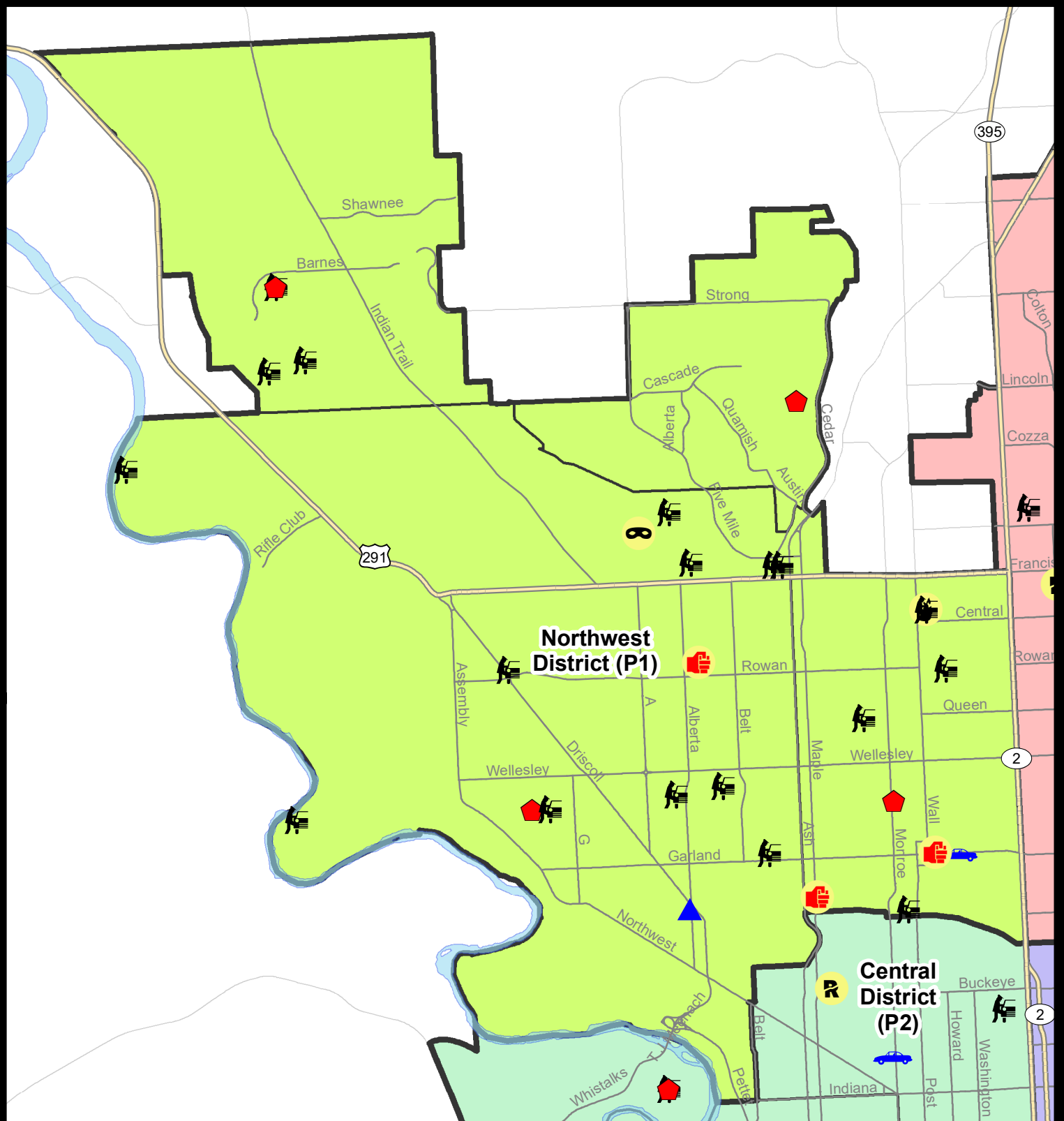
NIBRS Categories (Part 1 Selected)		7 Day Comparison			28 Day Comparison			YTD Comparison		
		Current	Prior	Percent	Current	Prior	Percent	Current	Prior	Percent
Violent	Criminal Homicide	0	0		0	0		1	1	0.00%
	Rape	1	1	0.00%	7	2	250.00%	19	13	46.15%
	Robbery - Commercial	0	0		0	0		4	1	300.00%
	Robbery - Person	1	0		2	2	0.00%	8	8	0.00%
	Aggravated Assault - Non DV	1	2	-50.00%	4	4	0.00%	23	15	53.33%
	Aggravated Assault - DV	2	0		4	4	0.00%	20	27	-25.93%
Violent Total:		5	3	66.67%	17	12	41.67%	75	65	15.38%
Property	Burglary - Residential	4	1	300.00%	11	7	57.14%	49	52	-5.77%
	Burglary Garage	1	2	-50.00%	10	13	-23.08%	47	50	-6.00%
	Burglary Commercial	0	0		3	2	50.00%	11	16	-31.25%
	Larceny	27	27	0.00%	108	82	31.71%	516	591	-12.69%
	Vehicle Theft	1	0		4	15	-73.33%	57	65	-12.31%
	Arson	1	1	0.00%	4	1	300.00%	9	5	80.00%
Property Total:		34	31	9.68%	140	120	16.67%	689	779	-11.55%
Preliminary Part 1 Crime Totals:		39	34	14.71%	157	132	18.94%	764	844	-9.48%
Current 7 Day Period:		6/20/2021 - 6/26/2021			Prior 7 Day Period:		6/13/2021 - 6/19/2021			
Current 28 Day Period:		5/30/2021 - 6/26/2021			Prior 28 Day Period:		5/2/2021 - 5/29/2021			
Current YTD Day Period:		1/1/2021 - 6/26/2021			Prior YTD Period:		1/1/2020 - 6/26/2020			

Prepared by SPD Crime Analysis Office - Monday, June 28, 2021

NOTE: SPD moved from UCR to the NIBRS reporting standard on 10/4/16 following the transition to a new RMS System. [Numbers on CompStat reports prior to this date should not be used as a comparison to those on this report.](#) Additional info on these reporting standards can be found on the FBI website: <https://ucr.fbi.gov/nibrs-overview>

This chart represents Preliminary counts of selected crime categories from Police Case Reports. Full statistical analysis to determine the confidence level of this data has not been performed. The % change columns on the preliminary counts differ from the percentage change on the NIBRS crime report, sometimes significantly. The CompStat report is designed for operational use and includes only selected NIBRS categories and coding less complex than full NIBRS rules. Official statistics for these and other NIBRS categories can be found on WASPC & FBI websites once available.





City of Spokane
Northwest District (P1)
Selected
Crime Codes
2021-06-20 to 2021-06-26
 Prepared By:
 Crime Analysis Unit
 Spokane Police Department

Legend

NIBRS Events



Criminal Homicide



Rape



Robbery Commercial



Robbery Person



Aggravated Assault



Burglary Residential



Burglary Garage



Burglary Commercial



Vehicle Prowling



Vehicle Theft



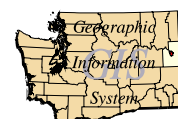
Arson



Cases Represent LERMS Crime Codes
 Points may indicate multiple events
 Note: Veh Prowl is only Larceny displayed

For Additional Information on
 Incidents pertaining to an
 Area, Trend, or Pattern
 Contact Information Analysis

0 0.25 0.5 1 Miles



THIS IS NOT A LEGAL DOCUMENT.
 The information shown on this map is compiled
 from various sources and is subject to constant
 revision. Information shown on this map should
 not be used to determine the location of facilities
 in relationship to property lines, section lines,
 streets, etc.

Sunday - Saturday

6/20/2021 TO 6/26/2021

NW - Northwest District (P1)



<u>A/C</u>	<u>Offense Statute</u>	<u>Address</u>	<u>Reported Date</u>	<u>Dist</u>
<u>SPA1BS</u>				
C	ROBBERY 1D PERSON	2800 W BEACON AVE	6/20/2021	P1
A	THEFT 3D FROM MOTOR VEHICLE	1700 W FRANCIS AVE	6/20/2021	P1
C	THEFT 3D FROM MOTOR VEHICLE	2500 W HOUSTON AVE	6/23/2021	P1
C	THEFT OF A FIREARM FROM MOTOR VEHICLE	1800 W FRANCIS AVE	6/20/2021	P1
C	THEFT OF A FIREARM FROM MOTOR VEHICLE	2600 W DELL DR	6/24/2021	P1
<u>SPA1FM</u>				
C	RESIDENTIAL BURGLARY	7800 N PANORAMA DR	6/25/2021	P1
<u>SPA1IT</u>				
C	IBR Purposes Only - Sodomy		6/21/2021	Oth
C	RESIDENTIAL BURGLARY	5700 W NADINE CT	6/22/2021	P1
C	THEFT 3D FROM MOTOR VEHICLE	8400 N COREY CT	6/22/2021	P1
C	THEFT 3D FROM MOTOR VEHICLE	5700 W NADINE CT	6/22/2021	P1
C	THEFT 3D FROM MOTOR VEHICLE	8300 N FOREST CT	6/22/2021	P1
<u>SPA1NH</u>				
C	ARSON 2D	5900 N HOWARD ST	6/23/2021	P1
C	ASSAULT 2D	600 W GARLAND AVE	6/26/2021	P1
C	DRIVE BY SHOOTING	1500 W GLASS AVE	6/25/2021	P1
C	MAIL THEFT	400 W ROWAN AVE	6/23/2021	P1
C	RESIDENTIAL BURGLARY	4300 N MONROE ST	6/25/2021	P1
C	TAKING MOTOR VEHICLE WITHOUT PERMISSION 1D	400 W GARLAND AVE	6/24/2021	P1
C	THEFT 1D FROM MOTOR VEHICLE	5900 N HOWARD ST	6/23/2021	P1
C	THEFT 2D FROM MOTOR VEHICLE	5000 N JEFFERSON ST	6/25/2021	P1
C	THEFT 3D FROM MOTOR VEHICLE	5400 N STEVENS ST	6/22/2021	P1
A	THEFT 3D FROM MOTOR VEHICLE	800 W CORA AVE	6/22/2021	P2
<u>SPA1NW</u>				
C	ASSAULT 2D	5600 N COCHRAN ST	6/20/2021	P1
C	BURGLARY 2D GARAGE	2600 W GLASS AVE	6/26/2021	P1
C	MAIL THEFT	2400 W FAIRVIEW AVE	6/24/2021	P1
C	RESIDENTIAL BURGLARY	3800 W HERROY AVE	6/25/2021	P1
C	THEFT 1D FROM BUILDING	2600 W GLASS AVE	6/26/2021	P1
C	THEFT 2D ALL OTHER	3200 N COLUMBIA CIR	6/24/2021	P1
C	THEFT 2D FROM BUILDING	5600 N DRISCOLL BLVD	6/21/2021	P1
C	THEFT 2D FROM BUILDING	3800 W HERROY AVE	6/25/2021	P1
C	THEFT 2D FROM MOTOR VEHICLE	7600 N AUBREY L WHITE PKWY	6/21/2021	P1
C	THEFT 2D FROM MOTOR VEHICLE	4400 N AUBREY L WHITE PKWY	6/22/2021	P1
C	THEFT 2D FROM MOTOR VEHICLE	2300 W WELLESLEY AVE	6/24/2021	P1
C	THEFT 3D ALL OTHER	2300 W WELLESLEY AVE	6/26/2021	P7

For protection of victim privacy, the entire address on sexual assault crimes has been redacted.

A/C	Offense Statute	Address	Reported Date	Dist
C	THEFT 3D FROM BUILDING	3400 W GARLAND AVE	6/26/2021	P1
C	THEFT 3D FROM MOTOR VEHICLE	3600 W HEROY AVE	6/22/2021	P1
C	THEFT 3D FROM MOTOR VEHICLE	3900 N CANNON ST	6/22/2021	P2
C	THEFT 3D FROM MOTOR VEHICLE	5500 N DRISCOLL BLVD	6/24/2021	P1
C	THEFT 3D FROM MOTOR VEHICLE	4500 N ALBERTA ST	6/25/2021	P1
C	THEFT 3D VEHICLE PARTS AND ACCESSORIES	3600 W HEROY AVE	6/22/2021	P1

POLICE SUMMARY - Ending: Saturday, June 26, 2021



NW - North Central District (P2)

Preliminary IBR Counts

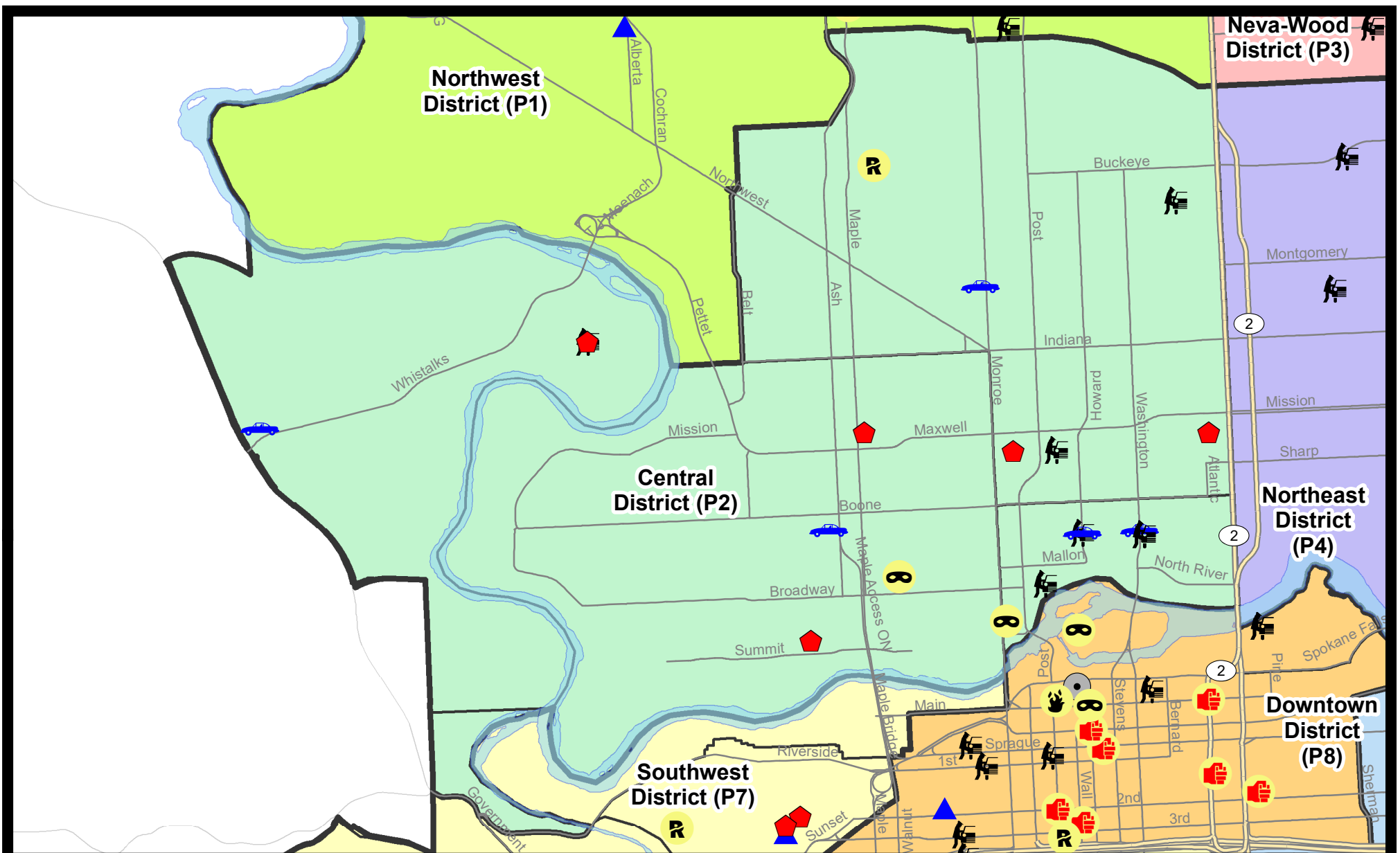
NIBRS Categories (Part 1 Selected)		7 Day Comparison			28 Day Comparison			YTD Comparison		
		Current	Prior	Percent	Current	Prior	Percent	Current	Prior	Percent
Violent	Criminal Homicide	0	0		0	0		0	2	-100.00%
	Rape	1	4	-75.00%	9	3	200.00%	22	19	15.79%
	Robbery - Commercial	0	0		0	1	-100.00%	1	2	-50.00%
	Robbery - Person	2	1	100.00%	4	3	33.33%	16	16	0.00%
	Aggravated Assault - Non DV	0	1	-100.00%	2	6	-66.67%	28	28	0.00%
	Aggravated Assault - DV	0	1	-100.00%	4	7	-42.86%	32	23	39.13%
Violent Total:		3	7	-57.14%	19	20	-5.00%	99	90	10.00%
Property	Burglary - Residential	5	3	66.67%	12	12	0.00%	62	70	-11.43%
	Burglary Garage	0	1	-100.00%	4	2	100.00%	24	28	-14.29%
	Burglary Commercial	0	1	-100.00%	1	2	-50.00%	20	15	33.33%
	Larceny	18	19	-5.26%	67	58	15.52%	457	537	-14.90%
	Vehicle Theft	5	0		13	13	0.00%	73	102	-28.43%
	Arson	0	0		0	1	-100.00%	8	7	14.29%
Property Total:		28	24	16.67%	97	88	10.23%	644	759	-15.15%
Preliminary Part 1 Crime Totals:		31	31	0.00%	116	108	7.41%	743	849	-12.49%
Current 7 Day Period:		6/20/2021 - 6/26/2021			Prior 7 Day Period:		6/13/2021 - 6/19/2021			
Current 28 Day Period:		5/30/2021 - 6/26/2021			Prior 28 Day Period:		5/2/2021 - 5/29/2021			
Current YTD Day Period:		1/1/2021 - 6/26/2021			Prior YTD Period:		1/1/2020 - 6/26/2020			

Prepared by SPD Crime Analysis Office - Monday, June 28, 2021

NOTE: SPD moved from UCR to the NIBRS reporting standard on 10/4/16 following the transition to a new RMS System. [Numbers on CompStat reports prior to this date should not be used as a comparison to those on this report.](#) Additional info on these reporting standards can be found on the FBI website: <https://ucr.fbi.gov/nibrs-overview>

This chart represents Preliminary counts of selected crime categories from Police Case Reports. Full statistical analysis to determine the confidence level of this data has not been performed. The % change columns on the preliminary counts differ from the percentage change on the NIBRS crime report, sometimes significantly. The CompStat report is designed for operational use and includes only selected NIBRS categories and coding less complex than full NIBRS rules. Official statistics for these and other NIBRS categories can be found on WASPC & FBI websites once available.

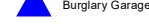
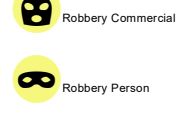




City of Spokane
Central District (P2)
Selected
Crime Types
2021-06-20 to 2021-06-26
 Prepared By:
 Crime Analysis Unit
 Spokane Police Department

Legend

NIBRS Events



Cases Represent LERMS Crime Codes
 Points may indicate multiple events
 Note: Veh Prowl is only Larceny category displayed



For Additional Information on Incidents
 pertaining to an Area, Trend, or Pattern
 Contact Information Analysis

0 0.2 0.4 0.6 Miles



THIS IS NOT A LEGAL DOCUMENT:
 The information shown on this map is compiled
 from various sources and is subject to constant
 revision. Information shown on this map should
 not be used to determine the location of facilities
 in relationship to property lines, section lines,
 streets, etc.



Sunday - Saturday

NW - Central District (P2)

6/20/2021 TO 6/26/2021



<u>A/C</u>	<u>Offense Statute</u>	<u>Address</u>	<u>Reported Date</u>	<u>Dist</u>
<u>SPA2EG</u>				
C	RAPE 2D		6/21/2021	P1
C	RESIDENTIAL BURGLARY	1400 N ATLANTIC ST	6/21/2021	P1
C	RESIDENTIAL BURGLARY	1400 N LINCOLN ST	6/21/2021	P1
C	THEFT 2D ALL OTHER	800 W MAXWELL AVE	6/21/2021	P2
C	THEFT 2D ALL OTHER	900 W INDIANA AVE	6/25/2021	P2
C	THEFT 2D FROM BUILDING	700 W SINTO AVE	6/20/2021	P2
C	THEFT 2D VEHICLE PARTS AND ACCESSORIES	200 W MISSION AVE	6/24/2021	P2
C	THEFT 3D ALL OTHER	1700 N ATLANTIC ST	6/24/2021	P2
C	THEFT 3D ALL OTHER	700 W MONTGOMERY AVE	6/25/2021	P2
C	THEFT 3D FROM BUILDING	0 W MISSION AVE	6/22/2021	P2
C	THEFT 3D FROM MOTOR VEHICLE	1400 N WALL ST	6/23/2021	P2
C	THEFT 3D FROM MOTOR VEHICLE	2500 N NORMANDIE ST	6/25/2021	P2
C	THEFT OF MOTOR VEHICLE	1000 W MANSFIELD AVE	6/23/2021	P1
<u>SPA2RS</u>				
C	ROBBERY 2D PERSON	600 N MONROE ST	6/24/2021	P2
C	THEFT 3D FROM MOTOR VEHICLE	800 N POST ST	6/20/2021	P2
C	THEFT 3D FROM MOTOR VEHICLE	900 N WASHINGTON ST	6/24/2021	P2
C	THEFT 3D FROM MOTOR VEHICLE	900 N WASHINGTON ST	6/24/2021	P2
C	THEFT 3D FROM MOTOR VEHICLE	W DEAN AVE / N HOWARD ST	6/24/2021	P1
C	THEFT 3D VEHICLE PARTS AND ACCESSORIES	100 W NORTH RIVER DR	6/21/2021	P2
C	THEFT OF MOTOR VEHICLE	N WASHINGTON ST / W DEAN AVE	6/20/2021	P8
A	THEFT OF MOTOR VEHICLE	W DEAN AVE / N HOWARD ST	6/24/2021	P1
<u>SPA2WC</u>				
C	RESIDENTIAL BURGLARY	1800 W BRIDGE AVE	6/20/2021	P1
C	RESIDENTIAL BURGLARY	1500 W MISSION AVE	6/24/2021	P7
C	ROBBERY 2D PERSON	1400 W MALLON AVE	6/22/2021	P2
C	THEFT 3D ALL OTHER	2100 W DEAN AVE	6/24/2021	P2
C	THEFT 3D CITY FROM BUILDING	1800 W BRIDGE AVE	6/20/2021	P1
C	THEFT 3D FROM BUILDING	1700 W MALLON AVE	6/23/2021	P2
C	THEFT OF MOTOR VEHICLE	1700 W GARDNER AVE	6/25/2021	P2
<u>SPA2WH</u>				
C	RESIDENTIAL BURGLARY	2800 W ELLIOTT DR	6/26/2021	P1
C	THEFT 3D FROM MOTOR VEHICLE	2800 W ELLIOTT DR	6/26/2021	P1
C	THEFT OF MOTOR VEHICLE	4300 W WHISTALKS WAY	6/25/2021	P1

POLICE SUMMARY - Ending: Saturday, June 26, 2021



NE - Neva-Wood District (P3)

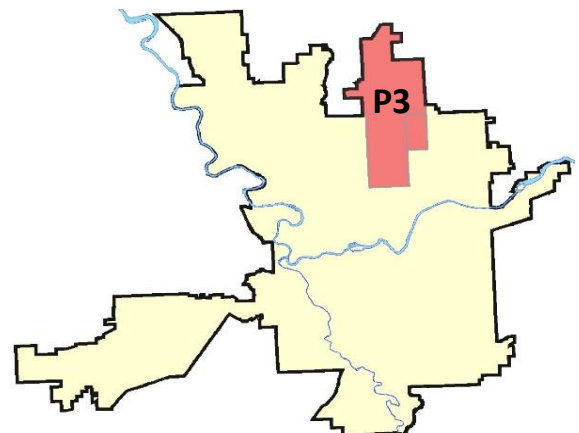
Preliminary IBR Counts

NIBRS Categories (Part 1 Selected)		7 Day Comparison			28 Day Comparison			YTD Comparison		
		Current	Prior	Percent	Current	Prior	Percent	Current	Prior	Percent
Violent	Criminal Homicide	0	0		0	1	-100.00%	2	1	100.00%
	Rape	1	0		2	5	-60.00%	26	13	100.00%
	Robbery - Commercial	0	0		1	1	0.00%	8	17	-52.94%
	Robbery - Person	2	0		3	1	200.00%	16	18	-11.11%
	Aggravated Assault - Non DV	2	1	100.00%	7	6	16.67%	40	29	37.93%
	Aggravated Assault - DV	2	2	0.00%	6	3	100.00%	33	26	26.92%
Violent Total:		7	3	133.33%	19	17	11.76%	125	104	20.19%
Property	Burglary - Residential	1	0		5	10	-50.00%	48	53	-9.43%
	Burglary Garage	1	0		2	9	-77.78%	33	53	-37.74%
	Burglary Commercial	1	0		4	2	100.00%	43	45	-4.44%
	Larceny	31	41	-24.39%	147	134	9.70%	915	951	-3.79%
	Vehicle Theft	0	0		4	12	-66.67%	55	116	-52.59%
	Arson	1	0		1	1	0.00%	5	5	0.00%
Property Total:		35	41	-14.63%	163	168	-2.98%	1099	1223	-10.14%
Preliminary Part 1 Crime Totals:		42	44	-4.55%	182	185	-1.62%	1224	1327	-7.76%
Current 7 Day Period:		6/20/2021 - 6/26/2021			Prior 7 Day Period:		6/13/2021 - 6/19/2021			
Current 28 Day Period:		5/30/2021 - 6/26/2021			Prior 28 Day Period:		5/2/2021 - 5/29/2021			
Current YTD Day Period:		1/1/2021 - 6/26/2021			Prior YTD Period:		1/1/2020 - 6/26/2020			

Prepared by SPD Crime Analysis Office - Monday, June 28, 2021

NOTE: SPD moved from UCR to the NIBRS reporting standard on 10/4/16 following the transition to a new RMS System. [Numbers on CompStat reports prior to this date should not be used as a comparison to those on this report.](#) Additional info on these reporting standards can be found on the FBI website: <https://ucr.fbi.gov/nibrs-overview>

This chart represents Preliminary counts of selected crime categories from Police Case Reports. Full statistical analysis to determine the confidence level of this data has not been performed. The % change columns on the preliminary counts differ from the percentage change on the NIBRS crime report, sometimes significantly. The CompStat report is designed for operational use and includes only selected NIBRS categories and coding less complex than full NIBRS rules. Official statistics for these and other NIBRS categories can be found on WASPC & FBI websites once available.



Sunday - Saturday

6/20/2021 TO 6/26/2021

NE - Neva-Wood District (P3)



<u>A/C</u>	<u>Offense Statute</u>	<u>Address</u>	<u>Reported Date</u>	<u>Dist</u>
<u>SPB3NL</u>				
A	ARSON 2D	6600 N ADDISON ST	6/25/2021	P3
C	ASSAULT 1D	900 E CENTRAL AVE	6/23/2021	P4
C	ASSAULT 2D	E ROWAN AVE / N STANDARD ST	6/25/2021	P4
C	BURGLARY 2D COMMERCIAL	900 E FRANCIS AVE	6/23/2021	P3
C	BURGLARY 2D GARAGE	1100 E PROVIDENCE AVE	6/25/2021	P2
C	IBR Purposes Only - Theft of Motor Vehicle Parts or Accessori	0 E PINE RIDGE CT	6/21/2021	P3
C	MAIL THEFT	0 E GORDON AVE	6/21/2021	P3
C	MAIL THEFT	900 E GORDON AVE	6/22/2021	P3
C	MAIL THEFT	0 E GORDON AVE	6/25/2021	P2
C	RAPE 2D		6/20/2021	P4
C	ROBBERY 2D PERSON	600 E HEROY AVE	6/25/2021	P4
C	THEFT 2D ALL OTHER	6000 N LIDGERWOOD ST	6/22/2021	P3
C	THEFT 2D ALL OTHER	9600 N NEWPORT HWY	6/23/2021	P3
C	THEFT 2D FROM BUILDING	5600 N DIVISION ST	6/22/2021	P2
C	THEFT 2D FROM MOTOR VEHICLE	600 E HOLLAND AVE	6/20/2021	P3
C	THEFT 2D SHOPLIFTING	5600 N DIVISION ST	6/20/2021	P3
C	THEFT 2D SHOPLIFTING	4700 N DIVISION ST	6/23/2021	P3
C	THEFT 3D ALL OTHER	3100 N NEVADA ST	6/21/2021	P3
C	THEFT 3D ALL OTHER	200 E RICH AVE	6/24/2021	P3
C	THEFT 3D ALL OTHER	5600 N LIDGERWOOD ST	6/26/2021	P7
C	THEFT 3D CITY FROM MOTOR VEHICLE	E BRIDGEPORT AVE / N STANDARD ST	6/24/2021	P4
C	THEFT 3D CITY SHOPLIFTING	6700 N DIVISION ST	6/22/2021	P4
C	THEFT 3D CITY SHOPLIFTING	6700 N DIVISION ST	6/24/2021	P1
C	THEFT 3D FROM BUILDING	9200 N COLTON ST	6/22/2021	P3
C	THEFT 3D FROM BUILDING	7400 N PITTSBURG ST	6/23/2021	P3
A	THEFT 3D FROM MOTOR VEHICLE	6700 N DIVISION ST	6/20/2021	P3
A	THEFT 3D FROM MOTOR VEHICLE	500 E HOLLAND AVE	6/20/2021	P3
C	THEFT 3D FROM MOTOR VEHICLE	8400 N NEVADA ST	6/21/2021	P3
C	THEFT 3D SHOPLIFTING	5800 N DIVISION ST	6/20/2021	P3
C	THEFT 3D SHOPLIFTING	9600 N DIVISION ST	6/20/2021	P3
C	THEFT 3D SHOPLIFTING	9100 N NEWPORT HWY	6/21/2021	P3
C	THEFT 3D SHOPLIFTING	6600 N DIVISION ST	6/21/2021	P3
C	THEFT 3D SHOPLIFTING	6600 N DIVISION ST	6/21/2021	P3
C	THEFT 3D SHOPLIFTING	6600 N DIVISION ST	6/22/2021	P2
C	THEFT 3D SHOPLIFTING	9200 N COLTON ST	6/23/2021	P3
C	THEFT 3D SHOPLIFTING	6600 N DIVISION ST	6/24/2021	P3
C	THEFT 3D SHOPLIFTING	6600 N DIVISION ST	6/25/2021	P3
C	THEFT 3D VEHICLE PARTS AND ACCESSORIES	200 E DALTON AVE	6/25/2021	P3

For protection of victim privacy, the entire address on sexual assault crimes has been redacted.

A/C	Offense Statute	Address	Reported Date	Dist
C	VEHICULAR ASSAULT	E EMPIRE AVE / N NEVADA ST	6/20/2021	P3
<u>SPB3WH</u>				
C	ASSAULT 2D	1400 E ROWAN AVE	6/23/2021	P4
C	RESIDENTIAL BURGLARY	1500 E DECATUR AVE	6/24/2021	P4
C	ROBBERY 1D PERSON	5400 N HELENA ST	6/22/2021	P4

POLICE SUMMARY - Ending: Saturday, June 26, 2021



NE - Northeast District (P4)

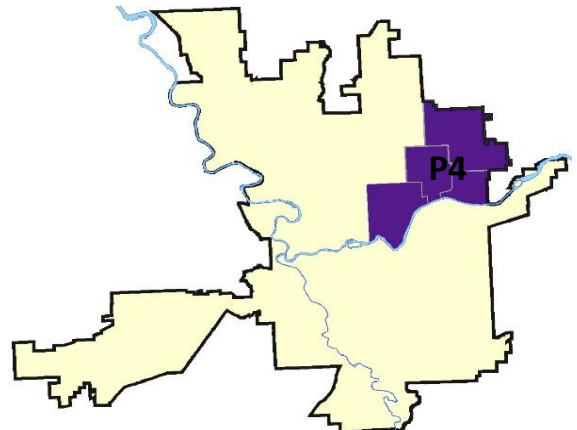
Preliminary IBR Counts

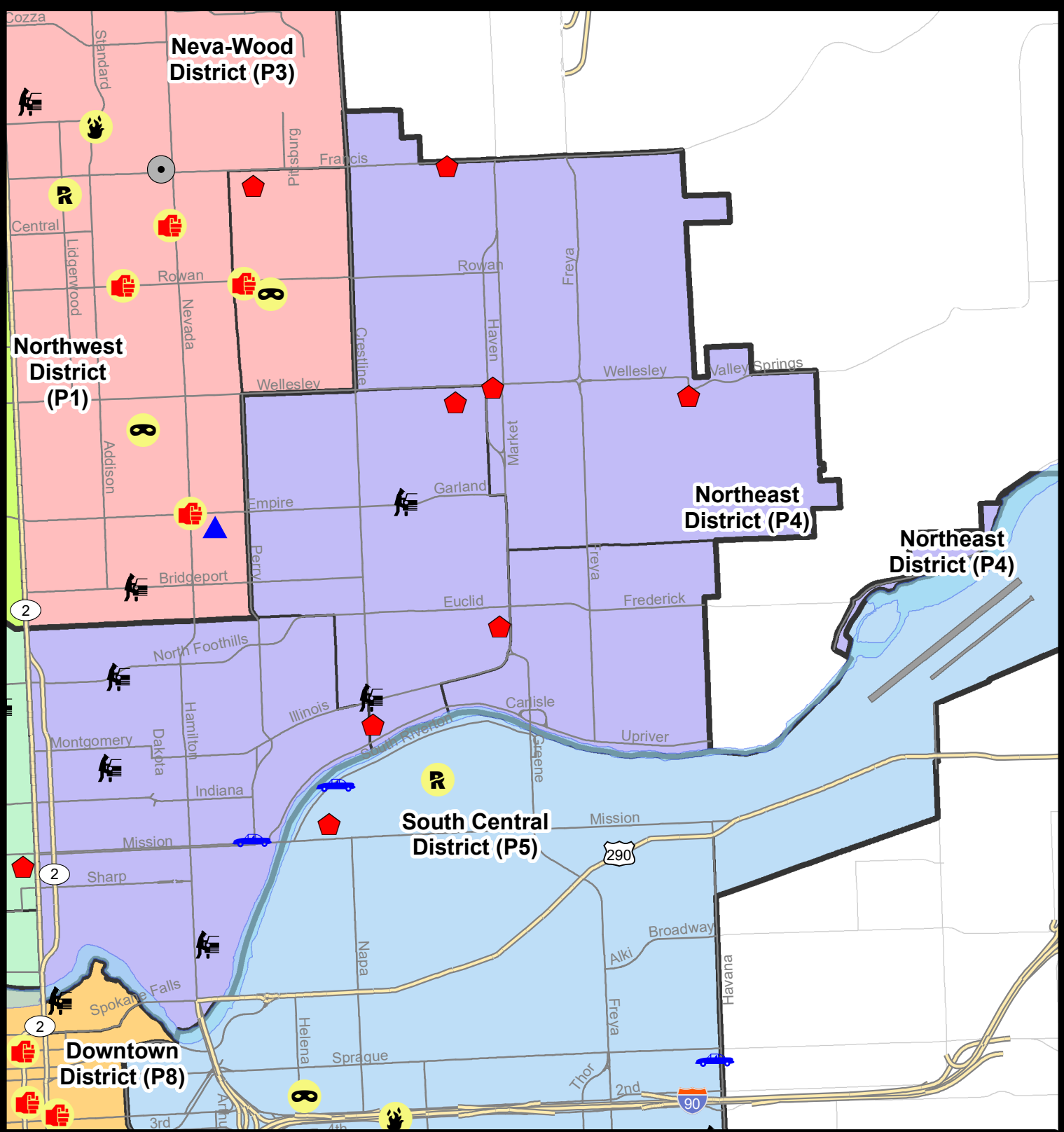
NIBRS Categories (Part 1 Selected)		7 Day Comparison			28 Day Comparison			YTD Comparison		
		Current	Prior	Percent	Current	Prior	Percent	Current	Prior	Percent
Violent	Criminal Homicide	0	0		0	0		0	3	-100.00%
	Rape	0	0		2	3	-33.33%	17	14	21.43%
	Robbery - Commercial	0	0		0	1	-100.00%	4	2	100.00%
	Robbery - Person	0	1	-100.00%	4	2	100.00%	16	16	0.00%
	Aggravated Assault - Non DV	0	0		2	7	-71.43%	28	43	-34.88%
	Aggravated Assault - DV	0	1	-100.00%	3	5	-40.00%	24	15	60.00%
Violent Total:		0	2	-100.00%	11	18	-38.89%	89	93	-4.30%
Property	Burglary - Residential	6	3	100.00%	18	12	50.00%	67	74	-9.46%
	Burglary Garage	0	3	-100.00%	7	6	16.67%	28	37	-24.32%
	Burglary Commercial	0	1	-100.00%	4	4	0.00%	28	24	16.67%
	Larceny	14	25	-44.00%	77	80	-3.75%	527	590	-10.68%
	Vehicle Theft	1	1	0.00%	6	17	-64.71%	84	99	-15.15%
	Arson	0	0		1	1	0.00%	9	8	12.50%
Property Total:		21	33	-36.36%	113	120	-5.83%	743	832	-10.70%
Preliminary Part 1 Crime Totals:		21	35	-40.00%	124	138	-10.14%	832	925	-10.05%
Current 7 Day Period:		6/20/2021 - 6/26/2021			Prior 7 Day Period:		6/13/2021 - 6/19/2021			
Current 28 Day Period:		5/30/2021 - 6/26/2021			Prior 28 Day Period:		5/2/2021 - 5/29/2021			
Current YTD Day Period:		1/1/2021 - 6/26/2021			Prior YTD Period:		1/1/2020 - 6/26/2020			

Prepared by SPD Crime Analysis Office - Monday, June 28, 2021

NOTE: SPD moved from UCR to the NIBRS reporting standard on 10/4/16 following the transition to a new RMS System. [Numbers on CompStat reports prior to this date should not be used as a comparison to those on this report.](#) Additional info on these reporting standards can be found on the FBI website: <https://ucr.fbi.gov/nibrs-overview>

This chart represents Preliminary counts of selected crime categories from Police Case Reports. Full statistical analysis to determine the confidence level of this data has not been performed. The % change columns on the preliminary counts differ from the percentage change on the NIBRS crime report, sometimes significantly. The CompStat report is designed for operational use and includes only selected NIBRS categories and coding less complex than full NIBRS rules. Official statistics for these and other NIBRS categories can be found on WASPC & FBI websites once available.





City of Spokane
Northeast District (P4)
Selected Crime Codes
2021-06-20 to 2021-06-26
 Prepared By:
 Crime Analysis Unit
 Spokane Police Department

Legend

NIBRS Events

Criminal Homicide	Robbery Person	Burglary Commercial
Rape	Aggravated Assault	Vehicle Prowling
Robbery Commercial	Burglary Residential	Vehicle Theft
	Burglary Garage	Arson

*Cases Represent LERMS Crime Codes
 Points may indicate multiple events
 Note: Veh Prowl is only Larceny displayed*

For Additional Information on Incidents pertaining to an Area, Trend, or Pattern Contact Information Analysis

0 0.2 0.4 0.8 Miles

THIS IS NOT A LEGAL DOCUMENT:
 The information shown on this map is compiled from various sources and is subject to constant revision. Information shown on this map should not be used to determine the location of facilities in relationship to property lines, section lines, streets, etc.

Sunday - Saturday

NE - Northeast District (P4)

6/20/2021 TO 6/26/2021



<u>A/C</u>	<u>Offense Statute</u>	<u>Address</u>	<u>Reported Date</u>	<u>Dist</u>
<u>SPB4BE</u>				
C	BURGLARY 1D FROM RESIDENCE	3000 E FAIRVIEW AVE	6/22/2021	P1
C	MAIL THEFT	2900 N ALTAMONT ST	6/26/2021	P4
C	RESIDENTIAL BURGLARY	2100 E NORTH CRESCENT AVE	6/22/2021	P4
C	RESIDENTIAL BURGLARY	2800 E HOFFMAN AVE	6/24/2021	P4
C	THEFT 2D FROM MOTOR VEHICLE	2400 E EMPIRE AVE	6/24/2021	P4
C	THEFT 3D FROM MOTOR VEHICLE	2100 E ILLINOIS AVE	6/22/2021	P4
<u>SPB4HI</u>				
C	RESIDENTIAL BURGLARY	3000 E WELLESLEY AVE	6/23/2021	P4
C	RESIDENTIAL BURGLARY	4300 E PRINCETON AVE	6/25/2021	P4
C	RESIDENTIAL BURGLARY	6200 N LACEY ST	6/26/2021	P4
C	THEFT 3D ALL OTHER	3700 E FRANCIS AVE	6/21/2021	P4
C	THEFT 3D ALL OTHER	3700 E FRANCIS AVE	6/24/2021	P4
<u>SPB4LO</u>				
C	THEFT 2D ALL OTHER	1100 E ILLINOIS AVE	6/25/2021	P4
C	THEFT 2D FROM BUILDING	2000 N HAMILTON ST	6/20/2021	P4
C	THEFT 2D FROM BUILDING	1300 N HAMILTON ST	6/23/2021	P4
C	THEFT 2D FROM MOTOR VEHICLE	500 E NORTH FOOTHILLS DR	6/24/2021	P4
C	THEFT 3D ALL OTHER	500 E BALDWIN AVE	6/24/2021	P4
C	THEFT 3D FROM BUILDING	1000 E MISSION AVE	6/21/2021	P4
C	THEFT 3D FROM BUILDING	2800 N STANDARD ST	6/21/2021	P2
C	THEFT 3D FROM MOTOR VEHICLE	400 E ERMINA AVE	6/22/2021	P4
C	THEFT 3D FROM MOTOR VEHICLE	900 N COLUMBUS ST	6/25/2021	P4
C	THEFT OF MOTOR VEHICLE	1300 E MISSION AVE	6/26/2021	P4

SPOKANE POLICE DEPARTMENT



SOUTH **Police Service Area**

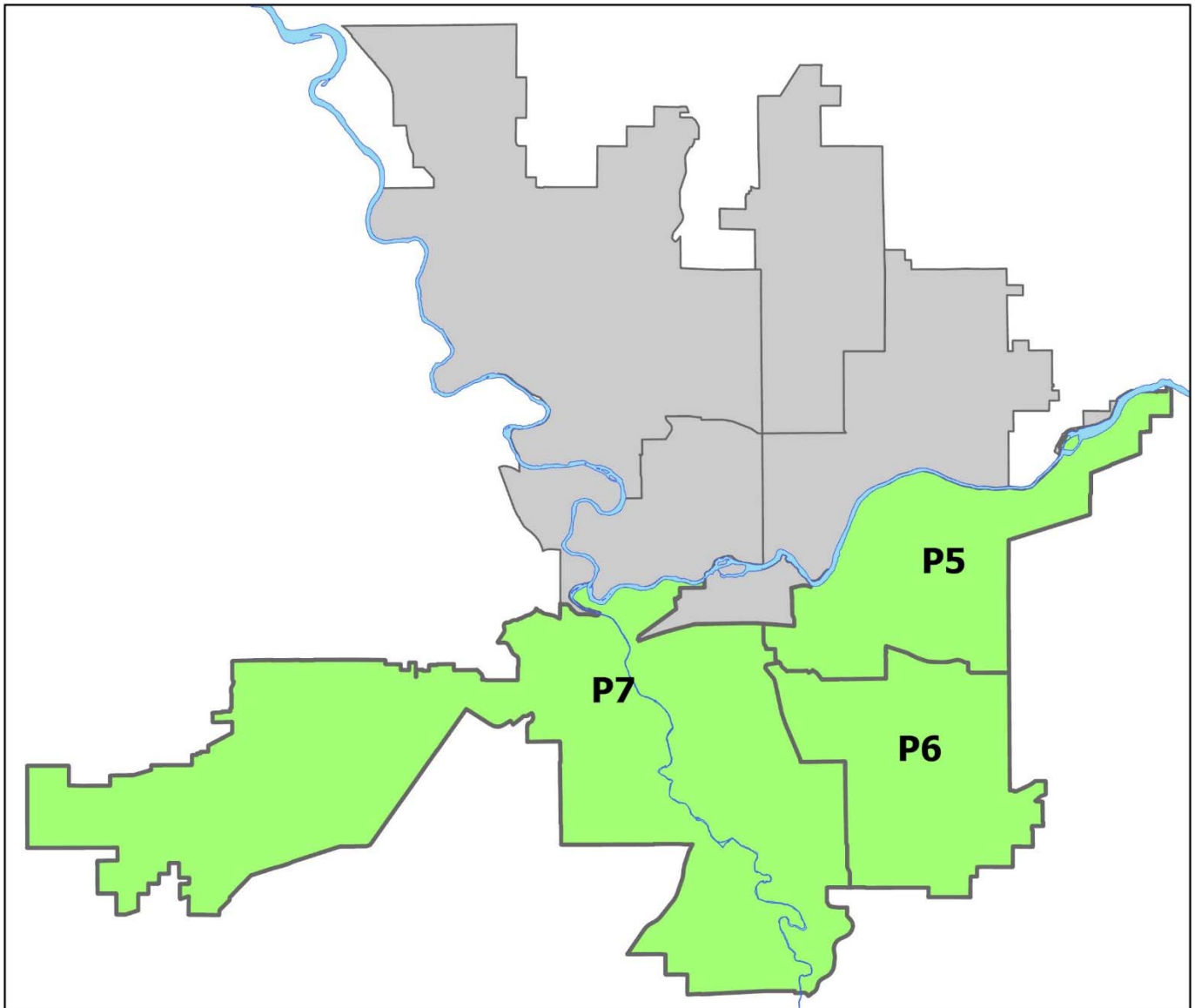
PSA Commander

Captain Brad Arleth

South Central District (P5)

Southeast District (P6)

Southwest District (P7)



POLICE SUMMARY - Ending: Saturday, June 26, 2021

SOUTH PRECINCT (P5, P6, and P7)



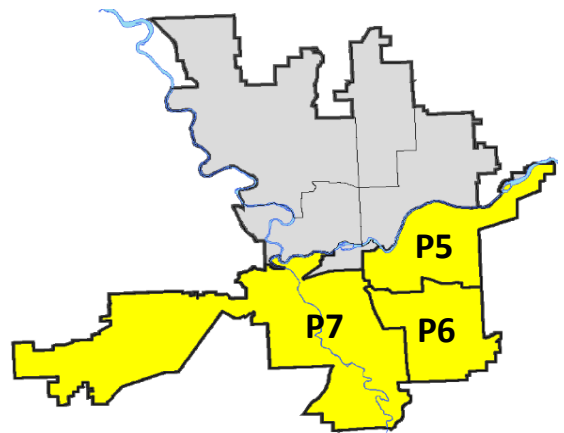
Preliminary IBR Counts

NIBRS Categories (Part 1 Selected)		7 Day Comparison			28 Day Comparison			YTD Comparison		
		Current	Prior	Percent	Current	Prior	Percent	Current	Prior	Percent
Violent	Criminal Homicide	1	0		1	0		2	2	0.00%
	Rape	2	1	100.00%	3	4	-25.00%	40	28	42.86%
	Robbery - Commercial	0	0		1	1	0.00%	4	6	-33.33%
	Robbery - Person	1	3	-66.67%	7	2	250.00%	21	25	-16.00%
	Aggravated Assault - Non DV	1	1	0.00%	6	12	-50.00%	63	50	26.00%
	Aggravated Assault - DV	0	6	-100.00%	8	11	-27.27%	57	54	5.56%
Violent Total:		5	11	-54.55%	26	30	-13.33%	187	165	13.33%
Property	Burglary - Residential	6	7	-14.29%	21	12	75.00%	104	146	-28.77%
	Burglary Garage	1	2	-50.00%	10	12	-16.67%	71	105	-32.38%
	Burglary Commercial	0	1	-100.00%	4	12	-66.67%	56	80	-30.00%
	Larceny	36	45	-20.00%	181	176	2.84%	1081	1296	-16.59%
	Vehicle Theft	4	5	-20.00%	19	29	-34.48%	141	196	-28.06%
	Arson	1	1	0.00%	3	1	200.00%	14	13	7.69%
Property Total:		48	61	-21.31%	238	242	-1.65%	1467	1836	-20.10%
Preliminary Part 1 Crime Totals:		53	72	-26.39%	264	272	-2.94%	1654	2001	-17.34%
Current 7 Day Period:		6/20/2021 - 6/26/2021			Prior 7 Day Period:		6/13/2021 - 6/19/2021			
Current 28 Day Period:		5/30/2021 - 6/26/2021			Prior 28 Day Period:		5/2/2021 - 5/29/2021			
Current YTD Day Period:		1/1/2021 - 6/26/2021			Prior YTD Period:		1/1/2020 - 6/26/2020			

Prepared by SPD Crime Analysis Office - Monday, June 28, 2021

NOTE: SPD moved from UCR to the NIBRS reporting standard on 10/4/16 following the transition to a new RMS System. [Numbers on CompStat reports prior to this date should not be used as a comparison to those on this report.](#) Additional info on these reporting standards can be found on the FBI website: <https://ucr.fbi.gov/nibrs-overview>

This chart represents Preliminary counts of selected crime categories from Police Case Reports. Full statistical analysis to determine the confidence level of this data has not been performed. The % change columns on the preliminary counts differ from the percentage change on the NIBRS crime report, sometimes significantly. The CompStat report is designed for operational use and includes only selected NIBRS categories and coding less complex than full NIBRS rules. Official statistics for these and other NIBRS categories can be found on WASPC & FBI websites once available.



POLICE SUMMARY - Ending: Saturday, June 26, 2021



SE - South Central District (P5)

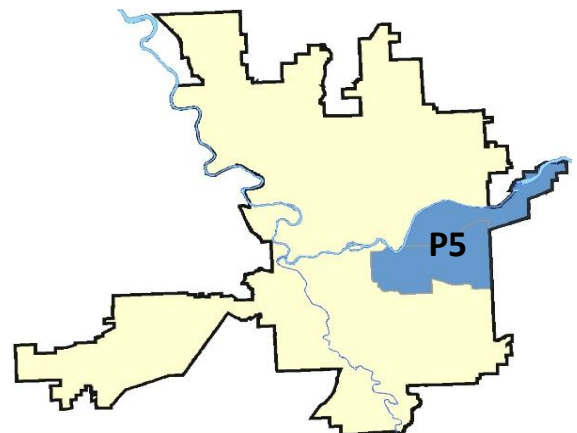
Preliminary IBR Counts

NIBRS Categories (Part 1 Selected)		7 Day Comparison			28 Day Comparison			YTD Comparison		
		Current	Prior	Percent	Current	Prior	Percent	Current	Prior	Percent
Violent	Criminal Homicide	0	0		0	0		0	1	-100.00%
	Rape	1	1	0.00%	2	2	0.00%	19	8	137.50%
	Robbery - Commercial	0	0		1	0		1	0	
	Robbery - Person	1	1	0.00%	2	0		9	9	0.00%
	Aggravated Assault - Non DV	0	1	-100.00%	3	6	-50.00%	30	23	30.43%
	Aggravated Assault - DV	0	2	-100.00%	3	3	0.00%	24	24	0.00%
Violent Total:		2	5	-60.00%	11	11	0.00%	83	65	27.69%
Property	Burglary - Residential	3	2	50.00%	9	4	125.00%	34	47	-27.66%
	Burglary Garage	0	1	-100.00%	2	3	-33.33%	15	16	-6.25%
	Burglary Commercial	0	0		1	7	-85.71%	28	34	-17.65%
	Larceny	18	12	50.00%	59	58	1.72%	376	413	-8.96%
	Vehicle Theft	2	2	0.00%	9	10	-10.00%	55	76	-27.63%
	Arson	1	0		2	1	100.00%	8	4	100.00%
Property Total:		24	17	41.18%	82	83	-1.20%	516	590	-12.54%
Preliminary Part 1 Crime Totals:		26	22	18.18%	93	94	-1.06%	599	655	-8.55%
Current 7 Day Period:		6/20/2021 - 6/26/2021			Prior 7 Day Period:		6/13/2021 - 6/19/2021			
Current 28 Day Period:		5/30/2021 - 6/26/2021			Prior 28 Day Period:		5/2/2021 - 5/29/2021			
Current YTD Day Period:		1/1/2021 - 6/26/2021			Prior YTD Period:		1/1/2020 - 6/26/2020			

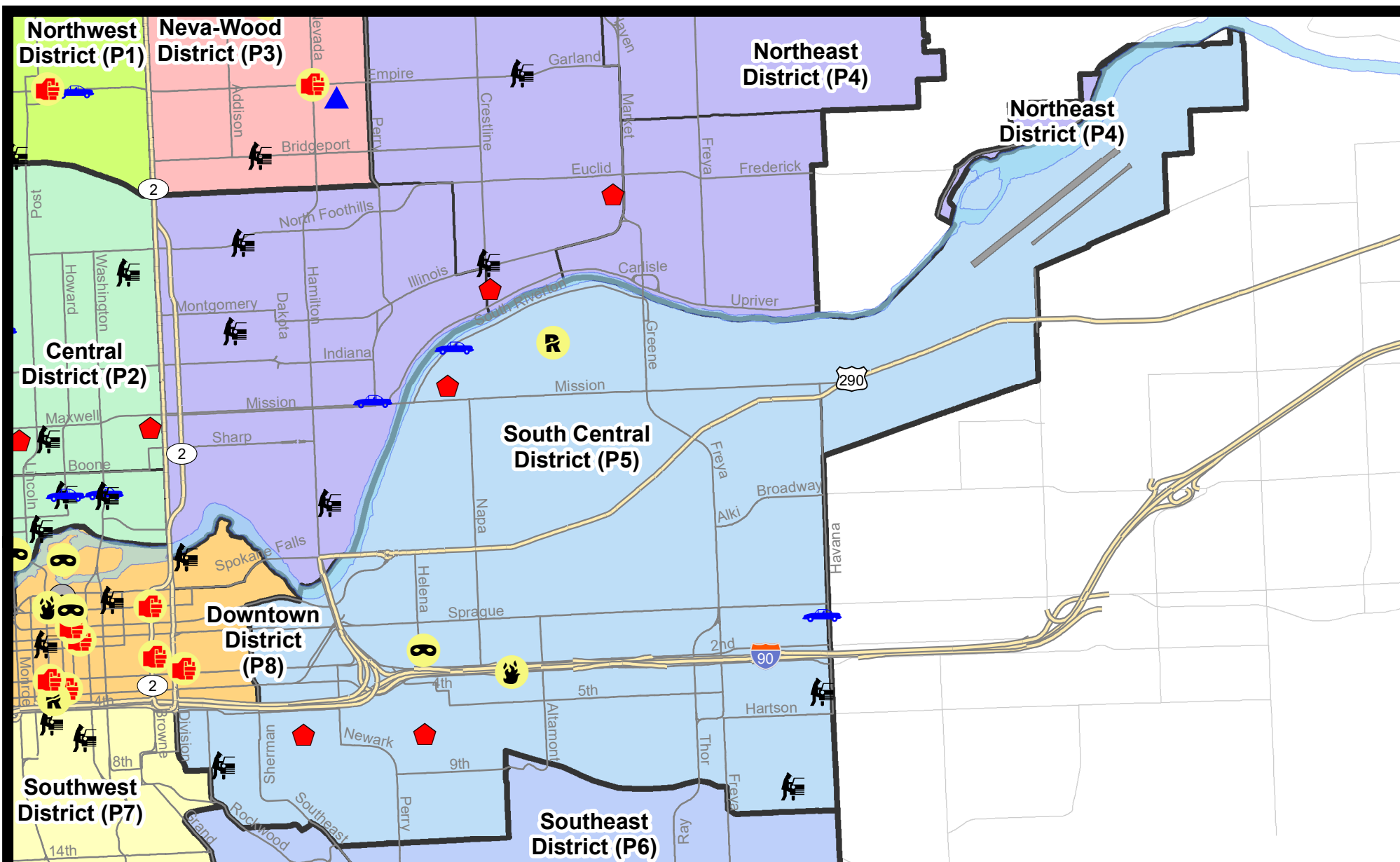
Prepared by SPD Crime Analysis Office - Monday, June 28, 2021

NOTE: SPD moved from UCR to the NIBRS reporting standard on 10/4/16 following the transition to a new RMS System. [Numbers on CompStat reports prior to this date should not be used as a comparison to those on this report.](#) Additional info on these reporting standards can be found on the FBI website: <https://ucr.fbi.gov/nibrs-overview>

This chart represents Preliminary counts of selected crime categories from Police Case Reports. Full statistical analysis to determine the confidence level of this data has not been performed. The % change columns on the preliminary counts differ from the percentage change on the NIBRS crime report, sometimes significantly. The CompStat report is designed for operational use and includes only selected NIBRS categories and coding less complex than full NIBRS rules. Official statistics for these and other NIBRS categories can be found on WASPC & FBI websites once available.



Note: On 2/10/21 a portion of the Police Block SPC5EC became part of the Downtown Precinct (SPD8EC); Consequently activity in P5 will appear lower if compared to printed CompStat reports prior to 2/10/21



City of Spokane
South Central District (P5)
Selected
Crime Types
2021-06-20 to 2021-06-26
 Prepared By:
 Crime Analysis Unit
 Spokane Police Department

Legend

NIBRS Events



Criminal Homicide



Rape



Robbery Commercial



Robbery Person



Aggravated Assault



Burglary Residential



Burglary Garage



Burglary Commercial



Vehicle Prowling



Vehicle Theft



Arson

Cases Represent LERMS Crime Codes

Points may indicate multiple events

Note: Veh Prowl is only Larceny category displayed



For Additional Information on Incidents
 pertaining to an Area, Trend, or Pattern
 Contact Information Analysis

0 0.2 0.4 0.6 0.8 1 Miles



THIS IS NOT A LEGAL DOCUMENT:
 The information shown on this map is compiled
 from various sources and is subject to constant
 revision. Information shown on this map should
 not be used to determine the location of facilities
 in relationship to property lines, section lines,
 streets, etc.

Sunday - Saturday

6/20/2021 TO 6/26/2021

SE - South Central District (P5)



<u>A/C</u>	<u>Offense Statute</u>	<u>Address</u>	<u>Reported Date</u>	<u>Dist</u>
<u>SPC5EC</u>				
C	ARSON 2D	E 3RD AVE / S LEE ST	6/23/2021	P5
C	IBR Purposes Only - Theft of Motor Vehicle Parts or Accessori	2600 E TRENT AVE	6/25/2021	P5
A	RESIDENTIAL BURGLARY	600 S HELENA ST	6/22/2021	P6
C	RESIDENTIAL BURGLARY	800 E HARTSON AVE	6/24/2021	P6
C	ROBBERY 2D PERSON	1600 E PACIFIC AVE	6/23/2021	P6
C	TAKING MOTOR VEHICLE WITHOUT PERMISSION 2D	4200 E SPRAGUE AVE	6/22/2021	P6
C	THEFT 1D ALL OTHER	4100 E SPRAGUE AVE	6/21/2021	P5
C	THEFT 2D ALL OTHER	900 E 3RD AVE	6/21/2021	P6
C	THEFT 2D ALL OTHER	1400 E PACIFIC AVE	6/24/2021	P5
C	THEFT 2D FROM BUILDING	0 E 8TH AVE	6/22/2021	P5
C	THEFT 2D FROM BUILDING	2200 E PACIFIC AVE	6/25/2021	P5
C	THEFT 2D FROM BUILDING	3000 E 4TH AVE	6/25/2021	P5
C	THEFT 2D FROM MOTOR VEHICLE	800 S COWLEY ST	6/22/2021	P5
C	THEFT 3D ALL OTHER	600 S GARFIELD ST	6/21/2021	P5
C	THEFT 3D ALL OTHER	4200 E SPRAGUE AVE	6/23/2021	P5
C	THEFT 3D ALL OTHER	900 S HATCH ST	6/24/2021	P5
C	THEFT 3D CITY FROM MOTOR VEHICLE	4200 E 5TH AVE	6/22/2021	P5
C	THEFT 3D CITY SHOPLIFTING	400 S THOR ST	6/25/2021	P6
C	THEFT 3D FROM BUILDING	600 S GARFIELD ST	6/23/2021	P5
C	THEFT 3D FROM BUILDING	800 S COWLEY ST	6/26/2021	P5
A	THEFT 3D FROM MOTOR VEHICLE	4000 E 11TH AVE	6/22/2021	P5
C	THEFT 3D VEHICLE PARTS AND ACCESSORIES	400 S THOR ST	6/20/2021	P5
C	THEFT OF A FIREARM ALL OTHER LOCATIONS	S RALPH ST / E PACIFIC AVE	6/26/2021	P5
<u>SPC5GP</u>				
C	RAPE 1D		6/24/2021	P4
C	RESIDENTIAL BURGLARY	1800 E MARSHALL AVE	6/26/2021	P6
C	THEFT OF MOTOR VEHICLE	1800 E SOUTH RIVERTON AVE	6/25/2021	P6

POLICE SUMMARY - Ending: Saturday, June 26, 2021



SE - Southeast District (P6)

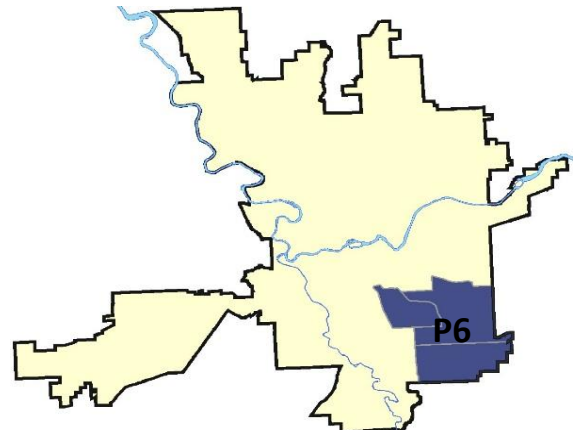
Preliminary IBR Counts

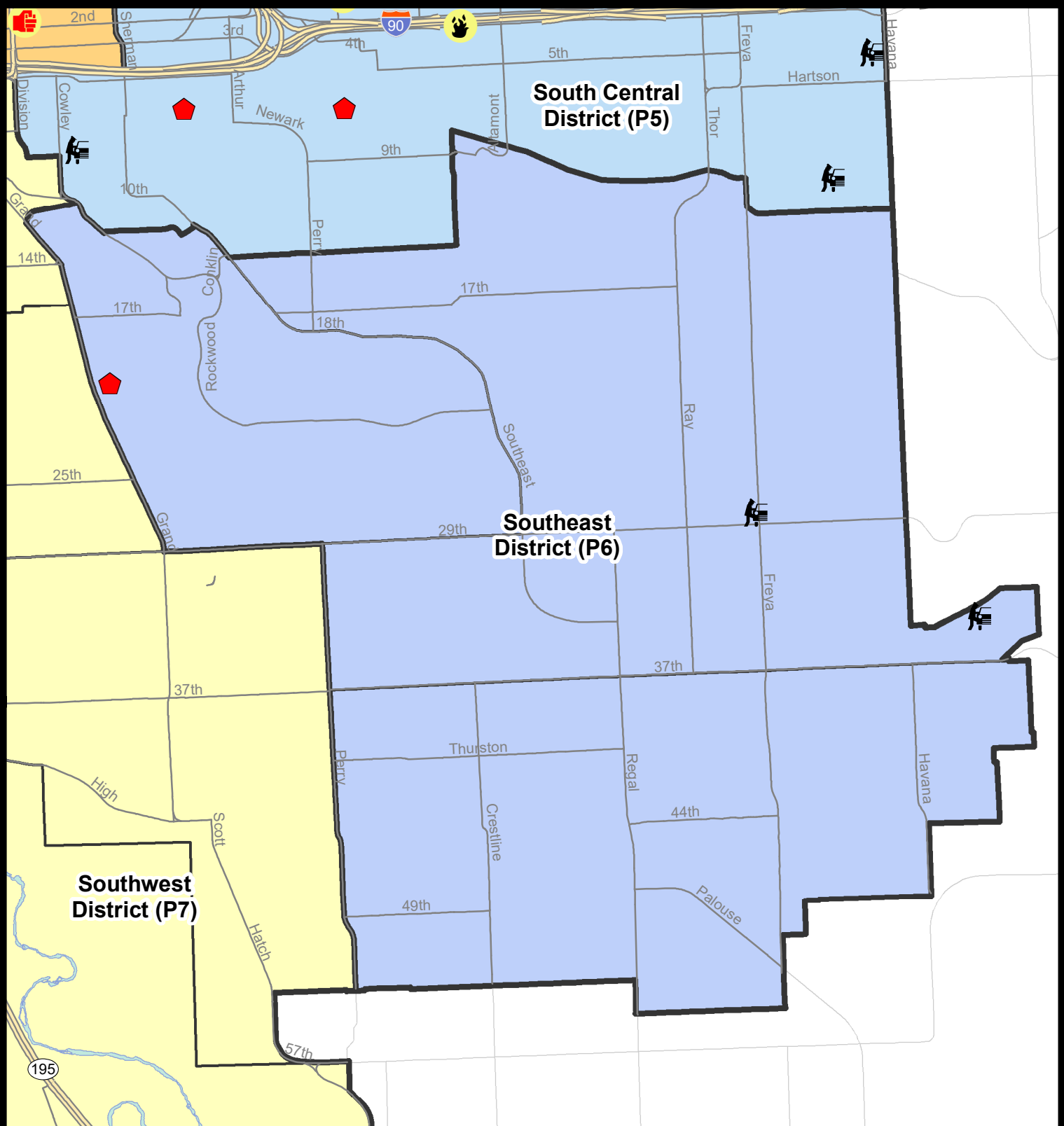
NIBRS Categories (Part 1 Selected)		7 Day Comparison			28 Day Comparison			YTD Comparison		
		Current	Prior	Percent	Current	Prior	Percent	Current	Prior	Percent
Violent	Criminal Homicide	0	0		0	0		0	1	-100.00%
	Rape	0	0		0	0		5	4	25.00%
	Robbery - Commercial	0	0		0	1	-100.00%	1	4	-75.00%
	Robbery - Person	0	2	-100.00%	2	1	100.00%	3	4	-25.00%
	Aggravated Assault - Non DV	0	0		1	2	-50.00%	8	6	33.33%
	Aggravated Assault - DV	0	2	-100.00%	2	3	-33.33%	10	13	-23.08%
Violent Total:		0	4	-100.00%	5	7	-28.57%	27	32	-15.63%
Property	Burglary - Residential	1	2	-50.00%	4	2	100.00%	25	38	-34.21%
	Burglary Garage	0	0		3	4	-25.00%	24	52	-53.85%
	Burglary Commercial	0	1	-100.00%	3	1	200.00%	6	11	-45.45%
	Larceny	5	9	-44.44%	46	40	15.00%	243	288	-15.63%
	Vehicle Theft	1	0		1	8	-87.50%	24	38	-36.84%
	Arson	0	1	-100.00%	1	0		3	3	0.00%
Property Total:		7	13	-46.15%	58	55	5.45%	325	430	-24.42%
Preliminary Part 1 Crime Totals:		7	17	-58.82%	63	62	1.61%	352	462	-23.81%
Current 7 Day Period:		6/20/2021 - 6/26/2021			Prior 7 Day Period:		6/13/2021 - 6/19/2021			
Current 28 Day Period:		5/30/2021 - 6/26/2021			Prior 28 Day Period:		5/2/2021 - 5/29/2021			
Current YTD Day Period:		1/1/2021 - 6/26/2021			Prior YTD Period:		1/1/2020 - 6/26/2020			

Prepared by SPD Crime Analysis Office - Monday, June 28, 2021

NOTE: SPD moved from UCR to the NIBRS reporting standard on 10/4/16 following the transition to a new RMS System. [Numbers on CompStat reports prior to this date should not be used as a comparison to those on this report.](#) Additional info on these reporting standards can be found on the FBI website: <https://ucr.fbi.gov/nibrs-overview>

This chart represents Preliminary counts of selected crime categories from Police Case Reports. Full statistical analysis to determine the confidence level of this data has not been performed. The % change columns on the preliminary counts differ from the percentage change on the NIBRS crime report, sometimes significantly. The CompStat report is designed for operational use and includes only selected NIBRS categories and coding less complex than full NIBRS rules. Official statistics for these and other NIBRS categories can be found on WASPC & FBI websites once available.





City of Spokane
Southeast District (P6)
Selected Crime Codes
2021-06-20 to 2021-06-26
 Prepared By:
Crime Analysis Unit
Spokane Police Department

Legend

NIBRS Events

Criminal Homicide	Robbery Person	Burglary Commercial
Rape	Aggravated Assault	Vehicle Prowling
Robbery Commercial	Burglary Residential	Vehicle Theft
	Burglary Garage	Arson

For Additional Information on Incidents pertaining to an Area, Trend, or Pattern Contact Information Analysis

*Cases Represent LERMS Crime Codes
 Points may indicate multiple events
 Note: Veh Prowl is only Larceny displayed*

0 0.15 0.3 0.6 Miles

THIS IS NOT A LEGAL DOCUMENT:
 The information shown on this map is compiled from various sources and is subject to constant revision. Information shown on this map should not be used to determine the location of facilities in relationship to property lines, section lines, streets, etc.

Sunday - Saturday

SE - Southeast District (P6)

6/20/2021 TO 6/26/2021



<u>A/C</u>	<u>Offense Statute</u>	<u>Address</u>	<u>Reported Date</u>	<u>Dist</u>
C	TAKING MOTOR VEHICLE WITHOUT PERMISSION 2D	50 E PINE ST	6/21/2021	P6
<u>SPC6LH</u>				
C	THEFT 2D ALL OTHER	4000 E 29TH AVE	6/22/2021	P6
C	THEFT 3D FROM MOTOR VEHICLE	3400 S MORRILL DR	6/23/2021	P6
C	THEFT 3D FROM MOTOR VEHICLE	2800 S FREYA ST	6/26/2021	P6
<u>SPC6RW</u>				
C	RESIDENTIAL BURGLARY	300 E 20TH AVE	6/22/2021	P6
<u>SPC6SG</u>				
C	THEFT 3D ALL OTHER	E 37TH AVE / S REBECCA ST	6/22/2021	P6
C	THEFT 3D ALL OTHER	3200 E 44TH AVE	6/25/2021	P6

POLICE SUMMARY - Ending: Saturday, June 26, 2021



SW - Southwest District (P7)

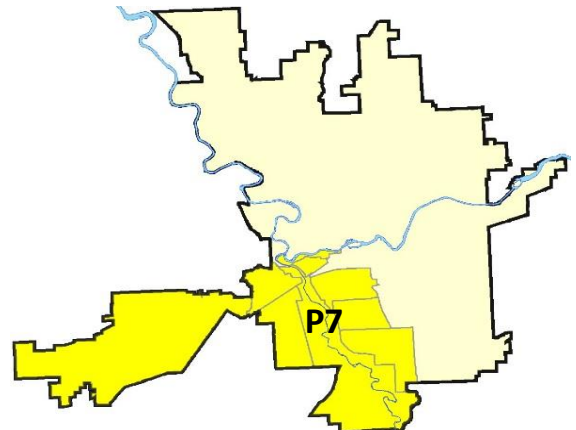
Preliminary IBR Counts

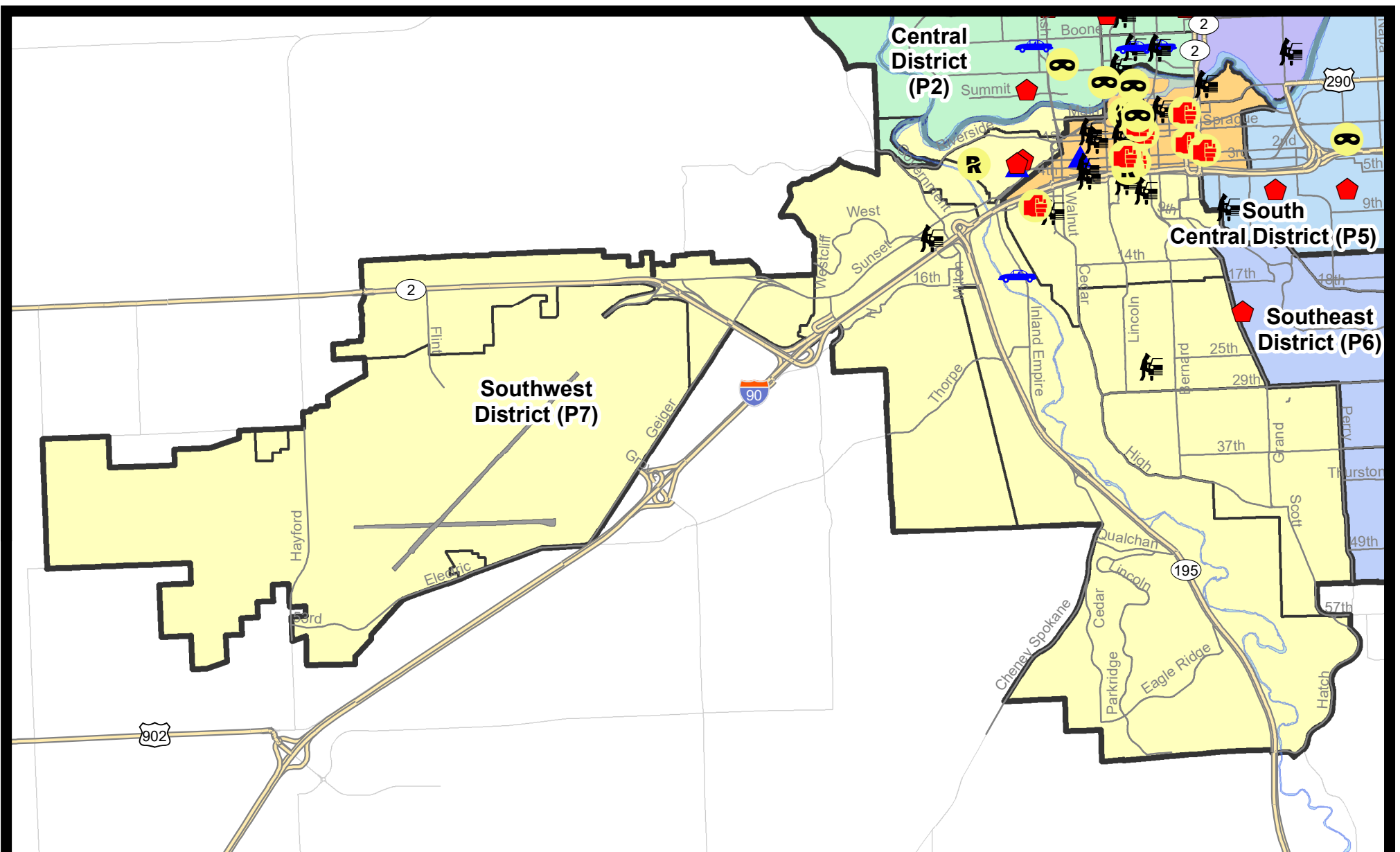
NIBRS Categories (Part 1 Selected)		7 Day Comparison			28 Day Comparison			YTD Comparison		
		Current	Prior	Percent	Current	Prior	Percent	Current	Prior	Percent
Violent	Criminal Homicide	1	0		1	0		2	0	
	Rape	1	0		1	2	-50.00%	16	16	0.00%
	Robbery - Commercial	0	0		0	0		2	2	0.00%
	Robbery - Person	0	0		3	1	200.00%	9	12	-25.00%
	Aggravated Assault - Non DV	1	0		2	4	-50.00%	25	21	19.05%
	Aggravated Assault - DV	0	2	-100.00%	3	5	-40.00%	23	17	35.29%
Violent Total:		3	2	50.00%	10	12	-16.67%	77	68	13.24%
Property	Burglary - Residential	2	3	-33.33%	8	6	33.33%	45	61	-26.23%
	Burglary Garage	1	1	0.00%	5	5	0.00%	32	37	-13.51%
	Burglary Commercial	0	0		0	4	-100.00%	22	35	-37.14%
	Larceny	13	24	-45.83%	76	78	-2.56%	462	595	-22.35%
	Vehicle Theft	1	3	-66.67%	9	11	-18.18%	62	82	-24.39%
	Arson	0	0		0	0		3	6	-50.00%
Property Total:		17	31	-45.16%	98	104	-5.77%	626	816	-23.28%
Preliminary Part 1 Crime Totals:		20	33	-39.39%	108	116	-6.90%	703	884	-20.48%
Current 7 Day Period:		6/20/2021 - 6/26/2021			Prior 7 Day Period:		6/13/2021 - 6/19/2021			
Current 28 Day Period:		5/30/2021 - 6/26/2021			Prior 28 Day Period:		5/2/2021 - 5/29/2021			
Current YTD Day Period:		1/1/2021 - 6/26/2021			Prior YTD Period:		1/1/2020 - 6/26/2020			

Prepared by SPD Crime Analysis Office - Monday, June 28, 2021

NOTE: SPD moved from UCR to the NIBRS reporting standard on 10/4/16 following the transition to a new RMS System. [Numbers on CompStat reports prior to this date should not be used as a comparison to those on this report.](#) Additional info on these reporting standards can be found on the FBI website: <https://ucr.fbi.gov/nibrs-overview>

This chart represents Preliminary counts of selected crime categories from Police Case Reports. Full statistical analysis to determine the confidence level of this data has not been performed. The % change columns on the preliminary counts differ from the percentage change on the NIBRS crime report, sometimes significantly. The CompStat report is designed for operational use and includes only selected NIBRS categories and coding less complex than full NIBRS rules. Official statistics for these and other NIBRS categories can be found on WASPC & FBI websites once available.





City of Spokane
Southwest District (P7)
Selected
Crime Types
2021-06-20 to 2021-06-26

Prepared By:
Crime Analysis Unit
Spokane Police Department

Legend

NIBRS Events



Robbery Commercial

Robbery Person

Aggravated Assault

Burglary Residential

Burglary Garage

Burglary Commercial

Vehicle Prowling

Vehicle Theft

Arson

Cases Represent LERMS Crime Codes
 Points may indicate multiple events
 Note: Veh Prowl is only Larceny category displayed



For Additional Information on Incidents
 pertaining to an Area, Trend, or Pattern
 Contact Information Analysis

0 0.2 0.4 0.6 0.8 1 1.2 1.4 1.6 Miles



THIS IS NOT A LEGAL DOCUMENT:
 The information shown on this map is compiled
 from various sources and is subject to constant
 revision. Information shown on this map should
 not be used to determine the location of facilities
 in relationship to property lines, section lines,
 streets, etc.



Sunday - Saturday

SE - Southwest District (P7)

6/20/2021 TO 6/26/2021



<u>A/C</u>	<u>Offense Statute</u>	<u>Address</u>	<u>Reported Date</u>	<u>Dist</u>
<u>SPD7BA</u>				
C	BURGLARY 2D GARAGE	200 S CANNON ST	6/24/2021	P7
C	RAPE 2D		6/22/2021	P7
A	RESIDENTIAL BURGLARY	1900 W 2ND AVE	6/23/2021	P7
C	RESIDENTIAL BURGLARY	1900 W 2ND AVE	6/25/2021	P7
C	THEFT 3D CITY FROM BUILDING	1900 W 2ND AVE	6/25/2021	P7
<u>SPD7CH</u>				
C	ASSAULT 1D	W 7TH AVE / S OAK ST	6/23/2021	P7
C	MURDER 2D	W 7TH AVE / S OAK ST	6/23/2021	P7
C	THEFT 2D ALL OTHER	1500 W 10TH AVE	6/24/2021	P7
C	THEFT 3D ALL OTHER	600 S HOWARD ST	6/23/2021	P7
C	THEFT 3D ALL OTHER	1800 W 10TH AVE	6/24/2021	P7
A	THEFT 3D FROM MOTOR VEHICLE	800 W 5TH AVE	6/20/2021	P7
C	THEFT 3D FROM MOTOR VEHICLE	500 W 6TH AVE	6/21/2021	P5
A	THEFT 3D FROM MOTOR VEHICLE	1600 W 8TH AVE	6/23/2021	P7
C	THEFT 3D VEHICLE PARTS AND ACCESSORIES	900 W LINCOLN PL	6/21/2021	P7
<u>SPD7CS</u>				
C	THEFT 2D FROM BUILDING	600 E 30TH AVE	6/22/2021	P7
C	THEFT 3D FROM BUILDING	3400 S GRAND BLVD	6/22/2021	P7
<u>SPD7LC</u>				
C	THEFT OF MOTOR VEHICLE	2000 W 15TH AVE	6/25/2021	P7
<u>SPD7MC</u>				
C	THEFT 3D FROM MOTOR VEHICLE	W 26TH AVE / S HOWARD ST	6/26/2021	P7
<u>SPD7WH</u>				
C	THEFT 2D FROM MOTOR VEHICLE	1000 S BUENA VISTA DR	6/24/2021	P7
C	THEFT 2D VEHICLE PARTS AND ACCESSORIES	1300 S WESTCLIFF PL	6/21/2021	P5

SPOKANE POLICE DEPARTMENT

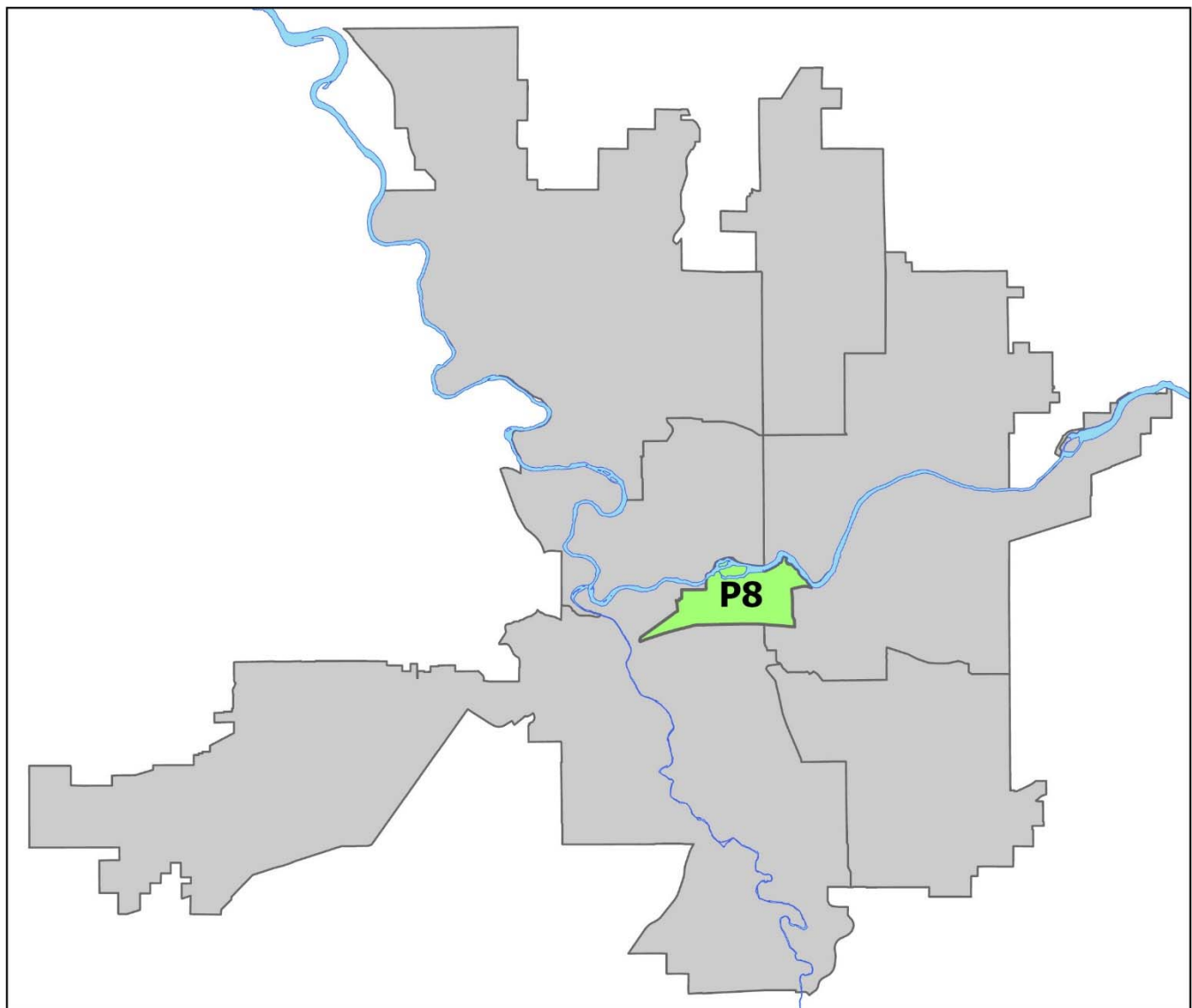
DOWNTOWN

Police Service Area



PSA Commander

Captain David Singley



POLICE SUMMARY - Ending: Saturday, June 26, 2021

DOWNTOWN PRECINCT (P8)



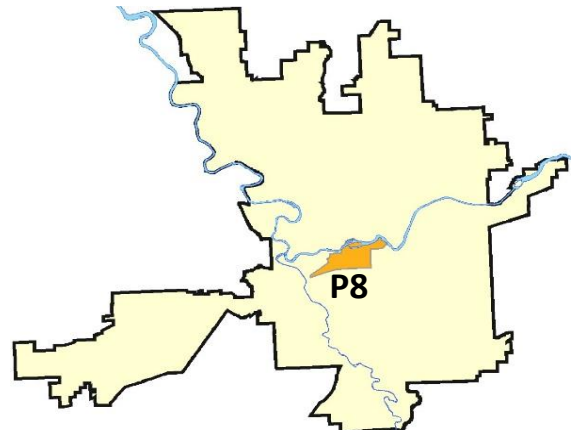
Preliminary IBR Counts

NIBRS Categories (Part 1 Selected)		7 Day Comparison			28 Day Comparison			YTD Comparison		
		Current	Prior	Percent	Current	Prior	Percent	Current	Prior	Percent
Violent	Criminal Homicide	0	0		0	0		0	2	-100.00%
	Rape	1	0		1	2	-50.00%	13	8	62.50%
	Robbery - Commercial	0	0		0	0		6	5	20.00%
	Robbery - Person	2	1	100.00%	3	5	-40.00%	22	23	-4.35%
	Aggravated Assault - Non DV	7	1	600.00%	14	9	55.56%	53	51	3.92%
	Aggravated Assault - DV	0	0		1	0		10	13	-23.08%
Violent Total:		10	2	400.00%	19	16	18.75%	104	102	1.96%
Property	Burglary - Residential	0	1	-100.00%	3	1	200.00%	12	11	9.09%
	Burglary Garage	1	0		1	1	0.00%	4	0	
	Burglary Commercial	1	2	-50.00%	8	9	-11.11%	55	65	-15.38%
	Larceny	23	25	-8.00%	71	66	7.58%	381	426	-10.56%
	Vehicle Theft	0	1	-100.00%	4	7	-42.86%	34	34	0.00%
	Arson	1	0		1	3	-66.67%	6	7	-14.29%
Property Total:		26	29	-10.34%	88	87	1.15%	492	543	-9.39%
Preliminary Part 1 Crime Totals:		36	31	16.13%	107	103	3.88%	596	645	-7.60%
Current 7 Day Period:		6/20/2021 - 6/26/2021			Prior 7 Day Period:		6/13/2021 - 6/19/2021			
Current 28 Day Period:		5/30/2021 - 6/26/2021			Prior 28 Day Period:		5/2/2021 - 5/29/2021			
Current YTD Day Period:		1/1/2021 - 6/26/2021			Prior YTD Period:		1/1/2020 - 6/26/2020			

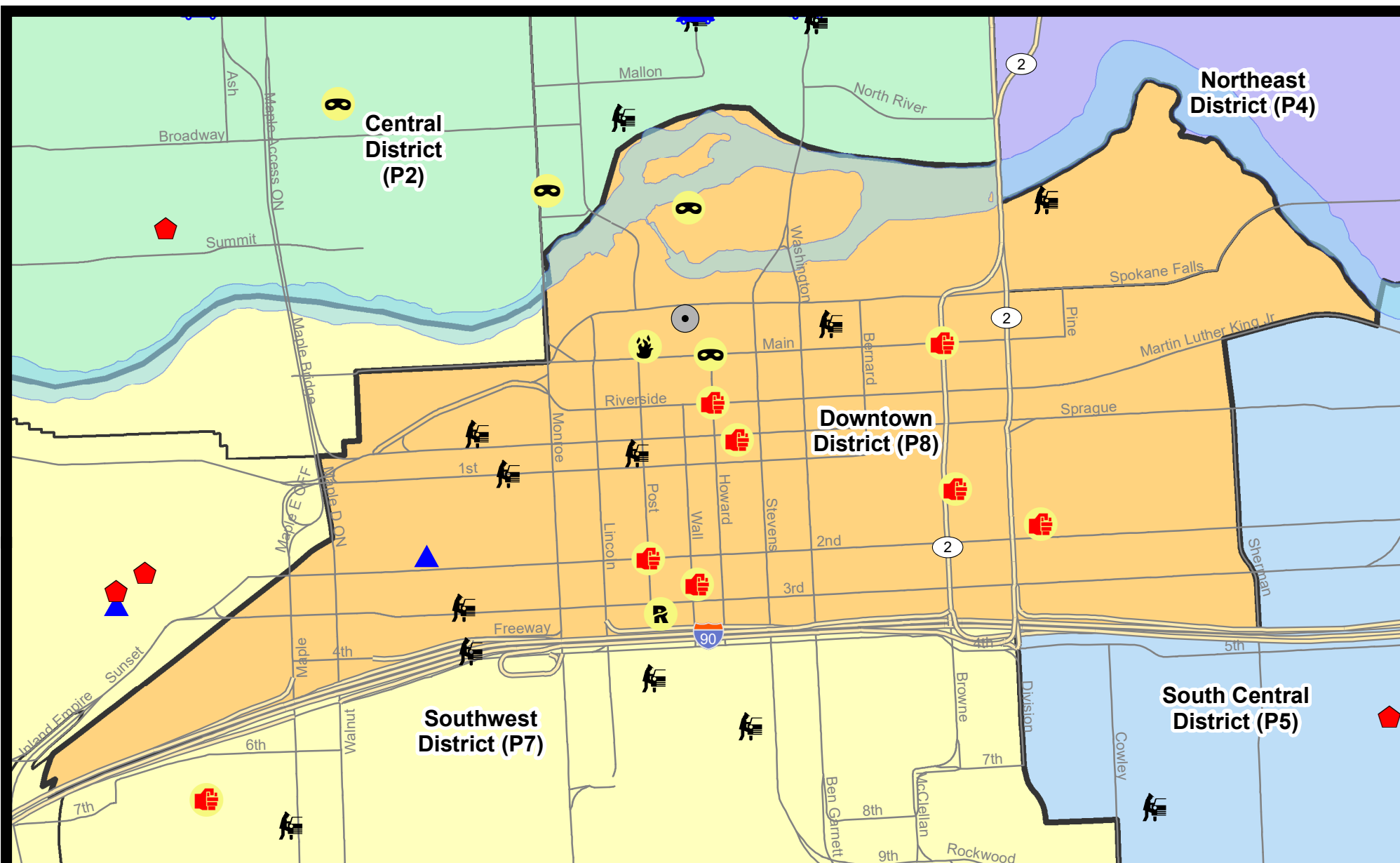
Prepared by SPD Crime Analysis Office - Monday, June 28, 2021

NOTE: SPD moved from UCR to the NIBRS reporting standard on 10/4/16 following the transition to a new RMS System. [Numbers on CompStat reports prior to this date should not be used as a comparison to those on this report.](#) Additional info on these reporting standards can be found on the FBI website: <https://ucr.fbi.gov/nibrs-overview>

This chart represents Preliminary counts of selected crime categories from Police Case Reports. Full statistical analysis to determine the confidence level of this data has not been performed. The % change columns on the preliminary counts differ from the percentage change on the NIBRS crime report, sometimes significantly. The CompStat report is designed for operational use and includes only selected NIBRS categories and coding less complex than full NIBRS rules. Official statistics for these and other NIBRS categories can be found on WASPC & FBI websites once available.



Note: On 2/10/21 a portion of the Police Block SPC5EC became part of the Downtown Precinct (SPD8EC); Consequently activity in P8 will appear higher if compared to printed CompStat reports prior to 2/10/21



City of Spokane
Downtown District (P8)
Selected
Crime Types
2021-06-20 to 2021-06-26

Prepared By:
Crime Analysis Unit
Spokane Police Department

Legend

NIBRS Events



Criminal Homicide



Rape



Robbery Commercial



Robbery Person



Aggravated Assault



Burglary Residential



Burglary Garage



Burglary Commercial



Vehicle Prowling



Vehicle Theft



Arson

Cases Represent LERMS Crime Codes
 Points may indicate multiple events
 Note: Veh Prowl is only Larceny category displayed



For Additional Information on Incidents
 pertaining to an Area, Trend, or Pattern
 Contact Information Analysis

0 0.2 Miles



THIS IS NOT A LEGAL DOCUMENT:
 The information shown on this map is compiled
 from various sources and is subject to constant
 revision. Information shown on this map should
 not be used to determine the location of facilities
 in relationship to property lines, section lines,
 streets, etc.



Sunday - Saturday

SW - Downtown District (P8)

6/20/2021 TO 6/26/2021



<u>A/C</u>	<u>Offense Statute</u>	<u>Address</u>	<u>Reported Date</u>	<u>Dist</u>
<u>SPD8EC</u>				
C	ASSAULT 1D	100 S DIVISION ST	6/20/2021	P8
C	THEFT 3D ALL OTHER	0 E 3RD AVE	6/21/2021	P8
C	THEFT 3D CITY ALL OTHER	100 S DIVISION ST	6/22/2021	P8
C	THEFT 3D FROM BUILDING	200 E 2ND AVE	6/23/2021	P8
<u>SPD8RS</u>				
C	ARSON 1D	800 W MAIN AVE	6/25/2021	P8
C	ASSAULT 1D	W RIVERSIDE AVE / N HOWARD ST	6/25/2021	P8
C	ASSAULT 2D	S POST ST / W 2ND AVE	6/23/2021	P8
C	ASSAULT 2D	W MAIN AVE / N BROWNE ST	6/26/2021	P8
C	ASSAULT 3D WEAPON OR NEGLIGENT INJURY	0 W PACIFIC AVE	6/20/2021	P8
C	BURGLARY 2D COMMERCIAL	200 N WALL ST	6/21/2021	P8
C	BURGLARY 2D GARAGE	100 S ADAMS ST	6/21/2021	P8
C	HARASSMENT FELONY WEAPON INVOLVED	200 S WALL ST	6/25/2021	P8
C	HARASSMENT WEAPON INVOLVED	500 W SPRAGUE AVE	6/21/2021	P8
C	MAIL THEFT	0 S CEDAR ST	6/24/2021	P8
C	RAPE 2D		6/25/2021	P1
A	ROBBERY 1D PERSON	500 N HOWARD ST	6/25/2021	P8
C	ROBBERY 2D PERSON	N HOWARD ST / W MAIN AVE	6/24/2021	P8
C	THEFT 1D FROM MOTOR VEHICLE	0 S POST ST	6/20/2021	P8
C	THEFT 1D FROM MOTOR VEHICLE	400 N RIVERPOINT BLVD	6/23/2021	P8
C	THEFT 2D ALL OTHER	1500 W 3RD AVE	6/23/2021	P8
C	THEFT 2D FROM BUILDING	300 S ADAMS ST	6/20/2021	P8
C	THEFT 2D FROM BUILDING	200 S WALL ST	6/23/2021	P8
C	THEFT 2D FROM BUILDING	400 W SPRAGUE AVE	6/23/2021	P8
C	THEFT 2D FROM BUILDING	100 S ADAMS ST	6/24/2021	P8
C	THEFT 2D FROM BUILDING	700 W MAIN AVE	6/25/2021	P8
C	THEFT 2D FROM MOTOR VEHICLE	300 W SPOKANE FALLS BLVD	6/22/2021	P8
C	THEFT 2D FROM MOTOR VEHICLE	400 N RIVERPOINT BLVD	6/22/2021	P8
C	THEFT 3D ALL OTHER	200 S WALL ST	6/21/2021	P8
C	THEFT 3D ALL OTHER	1200 W RIVERSIDE AVE	6/25/2021	P8
C	THEFT 3D CITY ALL OTHER	100 W PACIFIC AVE	6/23/2021	P8
C	THEFT 3D FROM BUILDING	200 S WASHINGTON ST	6/22/2021	P8
C	THEFT 3D FROM BUILDING	0 S POST ST	6/23/2021	P8
A	THEFT 3D FROM MOTOR VEHICLE	S MADISON ST / W 1ST AVE	6/21/2021	P8
C	THEFT 3D FROM MOTOR VEHICLE	1100 W SPRAGUE AVE	6/21/2021	P8
C	THEFT 3D FROM MOTOR VEHICLE	300 S JEFFERSON ST	6/21/2021	P8
C	THEFT 3D FROM MOTOR VEHICLE	1200 W 3RD AVE	6/25/2021	P8

For protection of victim privacy, the entire address on sexual assault crimes has been redacted.

POLICE SUMMARY - Ending: Saturday, June 26, 2021



Other Jurisdiction or Unk District

Preliminary IBR Counts

NIBRS Categories (Part 1 Selected)		7 Day Comparison			28 Day Comparison			YTD Comparison		
		Current	Prior	Percent	Current	Prior	Percent	Current	Prior	Percent
Violent	Criminal Homicide	0	0		0	0		0	0	
	Rape	0	0		0	1	-100.00%	3	1	200.00%
	Robbery - Commercial	0	0		0	0		0	1	-100.00%
	Robbery - Person	0	0		0	0		0	0	
	Aggravated Assault - Non DV	0	0		0	0		0	3	-100.00%
	Aggravated Assault - DV	0	0		0	0		0	2	-100.00%
Violent Total:		0	0		0	1	-100.00%	3	7	-57.14%
Property	Burglary - Residential	0	0		0	0		0	0	
	Burglary Garage	0	0		0	0		0	0	
	Burglary Commercial	0	0		0	0		0	0	
	Larceny	0	0		0	3	-100.00%	10	17	-41.18%
	Vehicle Theft	0	0		0	1	-100.00%	5	3	66.67%
	Arson	0	0		0	0		0	1	-100.00%
Property Total:		0	0		0	4	-100.00%	15	21	-28.57%
Preliminary Part 1 Crime Totals:		0	0		0	5	-100.00%	18	28	-35.71%
Current 7 Day Period:		6/20/2021 - 6/26/2021			Prior 7 Day Period:		6/13/2021 - 6/19/2021			
Current 28 Day Period:		5/30/2021 - 6/26/2021			Prior 28 Day Period:		5/2/2021 - 5/29/2021			
Current YTD Day Period:		1/1/2021 - 6/26/2021			Prior YTD Period:		1/1/2020 - 6/26/2020			

Prepared by SPD Crime Analysis Office - Monday, June 28, 2021

NOTE: SPD moved from UCR to the NIBRS reporting standard on 10/4/16 following the transition to a new RMS System. [Numbers on CompStat reports prior to this date should not be used as a comparison to those on this report.](#) Additional info on these reporting standards can be found on the FBI website: <https://ucr.fbi.gov/nibrs-overview>

This chart represents Preliminary counts of selected crime categories from Police Case Reports. Full statistical analysis to determine the confidence level of this data has not been performed. The % change columns on the preliminary counts differ from the percentage change on the NIBRS crime report, sometimes significantly. The CompStat report is designed for operational use and includes only selected NIBRS categories and coding less complex than full NIBRS rules. Official statistics for these and other NIBRS categories can be found on WASPC & FBI websites once available.

Sunday - Saturday

6/20/2021 TO 6/26/2021

Other Jurisdiction/Unk District



A/C **Offense Statute**

Address

Reported Date

Dist

#Type!

#Typ