

SPOKANE POLICE DEPARTMENT

PRELIMINARY CITYWIDE IBR CRIME REPORT



Preliminary IBR Counts

CHIEF OF POLICE

Craig Meidl

Period Ending: Saturday, June 19, 2021

NIBRS Categories (Part 1 Selected)		7 Day Comparison			28 Day Comparison			YTD Comparison		
		Current	Prior	Percent	Current	Prior	Percent	Current	Prior	Percent
Violent	Criminal Homicide	0	0		0	2	-100.00%	4	10	-60.00%
	Rape	6	7	-14.29%	23	20	15.00%	133	89	49.44%
	Robbery - Commercial	0	2	-100.00%	3	8	-62.50%	27	32	-15.63%
	Robbery - Person	6	3	100.00%	17	16	6.25%	91	100	-9.00%
	Aggravated Assault - Non DV	6	10	-40.00%	37	38	-2.63%	223	211	5.69%
	Aggravated Assault - DV	10	5	100.00%	31	28	10.71%	172	153	12.42%
Violent Total:		28	27	3.70%	111	112	-0.89%	650	595	9.24%
Property	Burglary - Residential	15	12	25.00%	68	49	38.78%	320	390	-17.95%
	Burglary Garage	8	11	-27.27%	41	41	0.00%	203	267	-23.97%
	Burglary Commercial	5	9	-44.44%	31	31	0.00%	211	234	-9.83%
	Larceny	179	182	-1.65%	661	588	12.41%	3734	4231	-11.75%
	Vehicle Theft	7	12	-41.67%	63	88	-28.41%	437	594	-26.43%
	Arson	1	4	-75.00%	7	9	-22.22%	46	42	9.52%
Property Total:		215	230	-6.52%	871	806	8.06%	4951	5758	-14.02%
Preliminary Part 1 Crime Totals:		243	257	-5.45%	982	918	6.97%	5601	6353	-11.84%
Current 7 Day Period:		6/13/2021 - 6/19/2021			Prior 7 Day Period:		6/6/2021 - 6/12/2021			
Current 28 Day Period:		5/23/2021 - 6/19/2021			Prior 28 Day Period:		4/25/2021 - 5/22/2021			
Current YTD Day Period:		1/1/2021 - 6/19/2021			Prior YTD Period:		1/1/2020 - 6/19/2020			

Prepared by SPD Crime Analysis Office - Monday, June 21, 2021

NOTE: SPD moved from UCR to the NIBRS reporting standard on 10/4/16 following the transition to a new RMS System. Numbers on CompStat reports prior to this date should not be used as a comparison to those on this report. Additional info on these reporting standards can be found on the FBI website: <https://ucr.fbi.gov/nibrs-overview>

This chart represents Preliminary counts of selected crime categories from Police Case Reports. Full statistical analysis to determine the confidence level of this data has not been performed. The % change columns on the preliminary counts differ from the percentage change on the NIBRS crime report, sometimes significantly. The CompStat report is designed for operational use and includes only selected NIBRS categories and coding less complex than full NIBRS rules. Official statistics for these and other NIBRS categories can be found on WASPC & FBI websites once available.



SPOKANE POLICE DEPARTMENT



NORTH

Police Service Area

PSA Commander

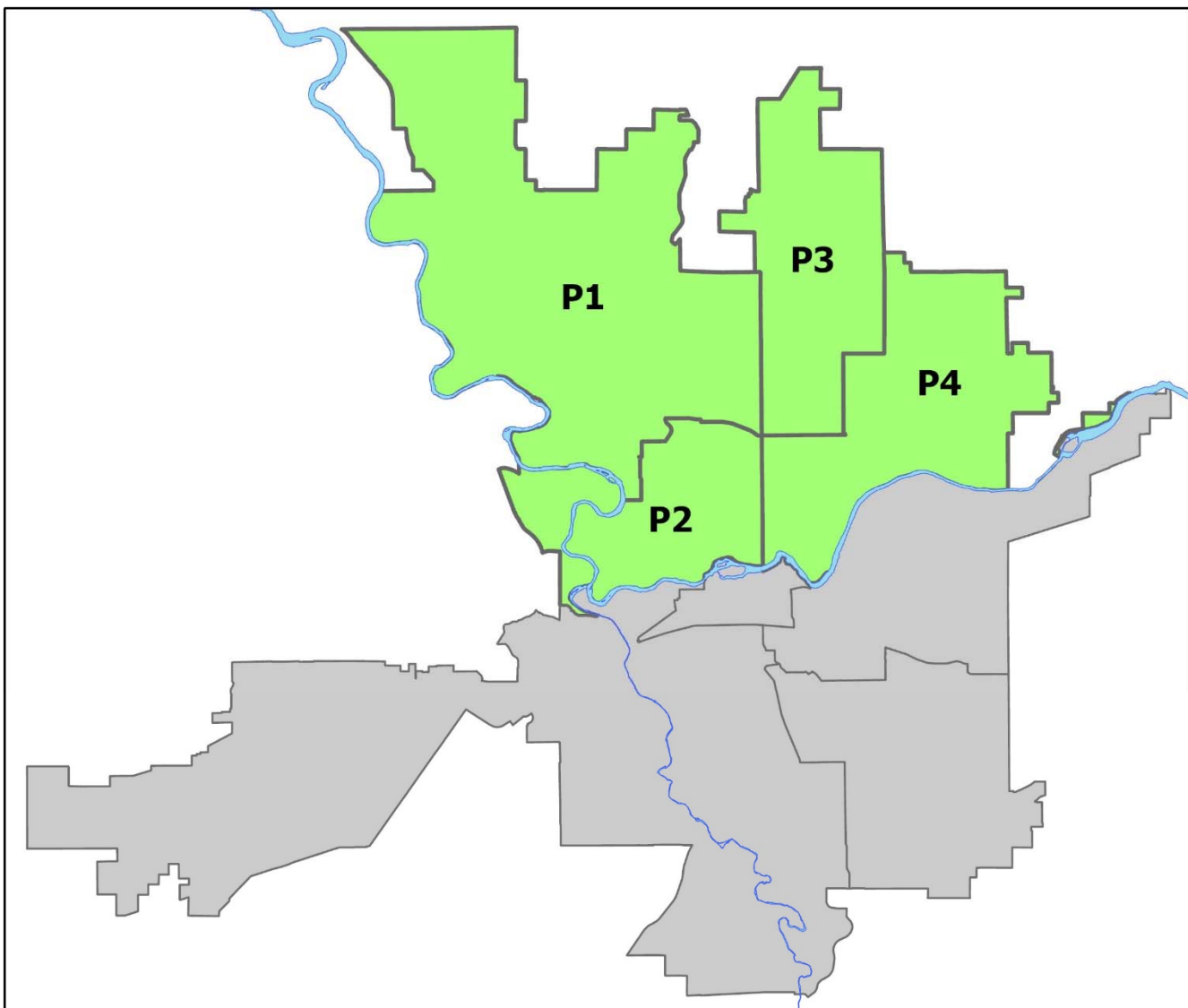
Captain Mark Griffiths

Northwest District (P1)

Central District (P2)

Neva-Wood District (P3)

Northeast District (P4)



POLICE SUMMARY - Ending: Saturday, June 19, 2021

NORTH PRECINCT (P1, P2, P3, and P4)



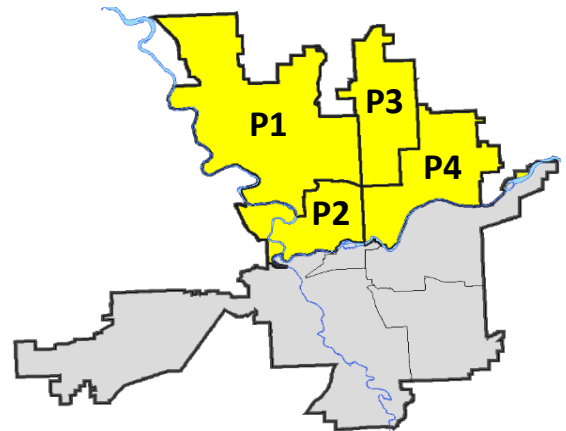
Preliminary IBR Counts

NIBRS Categories (Part 1 Selected)		7 Day Comparison			28 Day Comparison			YTD Comparison		
		Current	Prior	Percent	Current	Prior	Percent	Current	Prior	Percent
Violent	Criminal Homicide	0	0		0	2	-100.00%	3	6	-50.00%
	Rape	5	7	-28.57%	22	11	100.00%	80	56	42.86%
	Robbery - Commercial	0	1	-100.00%	2	4	-50.00%	17	21	-19.05%
	Robbery - Person	2	1	100.00%	8	9	-11.11%	51	53	-3.77%
	Aggravated Assault - Non DV	4	4	0.00%	18	21	-14.29%	116	109	6.42%
	Aggravated Assault - DV	4	4	0.00%	16	19	-15.79%	105	87	20.69%
Violent Total:		15	17	-11.76%	66	66	0.00%	372	332	12.05%
Property	Burglary - Residential	7	8	-12.50%	43	41	4.88%	210	239	-12.13%
	Burglary Garage	6	6	0.00%	26	28	-7.14%	130	166	-21.69%
	Burglary Commercial	2	6	-66.67%	14	10	40.00%	101	94	7.45%
	Larceny	109	107	1.87%	398	362	9.94%	2321	2574	-9.83%
	Vehicle Theft	1	7	-85.71%	39	50	-22.00%	262	374	-29.95%
	Arson	1	3	-66.67%	6	3	100.00%	29	21	38.10%
Property Total:		126	137	-8.03%	526	494	6.48%	3053	3468	-11.97%
Preliminary Part 1 Crime Totals:		141	154	-8.44%	592	560	5.71%	3425	3800	-9.87%
Current 7 Day Period:		6/13/2021 - 6/19/2021			Prior 7 Day Period:		6/6/2021 - 6/12/2021			
Current 28 Day Period:		5/23/2021 - 6/19/2021			Prior 28 Day Period:		4/25/2021 - 5/22/2021			
Current YTD Day Period:		1/1/2021 - 6/19/2021			Prior YTD Period:		1/1/2020 - 6/19/2020			

Prepared by SPD Crime Analysis Office - Monday, June 21, 2021

NOTE: SPD moved from UCR to the NIBRS reporting standard on 10/4/16 following the transition to a new RMS System. [Numbers on CompStat reports prior to this date should not be used as a comparison to those on this report.](#) Additional info on these reporting standards can be found on the FBI website: <https://ucr.fbi.gov/nibrs-overview>

This chart represents Preliminary counts of selected crime categories from Police Case Reports. Full statistical analysis to determine the confidence level of this data has not been performed. The % change columns on the preliminary counts differ from the percentage change on the NIBRS crime report, sometimes significantly. The CompStat report is designed for operational use and includes only selected NIBRS categories and coding less complex than full NIBRS rules. Official statistics for these and other NIBRS categories can be found on WASPC & FBI websites once available.



POLICE SUMMARY - Ending: Saturday, June 19, 2021



NW - Northwest District (P1)

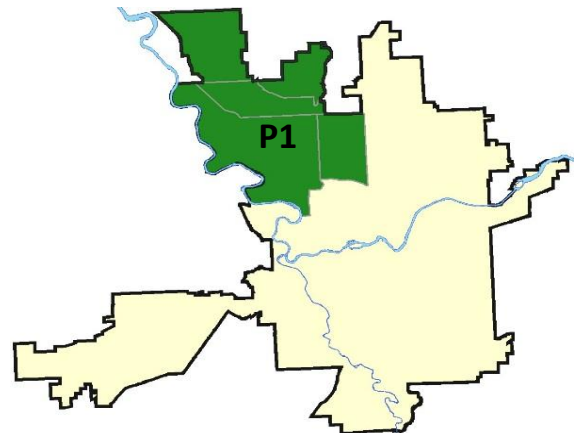
Preliminary IBR Counts

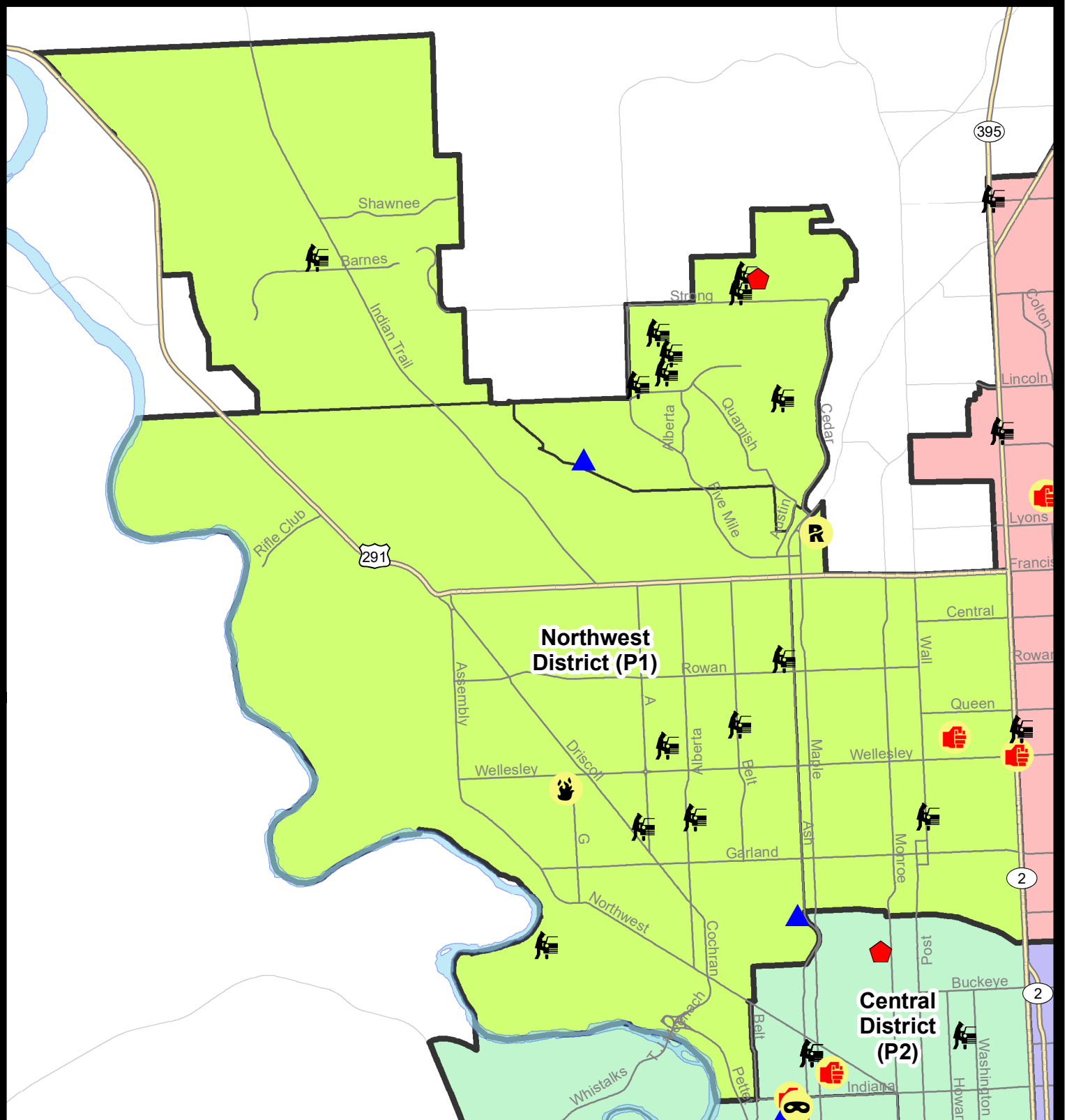
NIBRS Categories (Part 1 Selected)		7 Day Comparison			28 Day Comparison			YTD Comparison		
		Current	Prior	Percent	Current	Prior	Percent	Current	Prior	Percent
Violent	Criminal Homicide	0	0		0	0		1	1	0.00%
	Rape	1	3	-66.67%	6	2	200.00%	18	13	38.46%
	Robbery - Commercial	0	0		0	2	-100.00%	4	1	300.00%
	Robbery - Person	0	0		1	2	-50.00%	7	8	-12.50%
	Aggravated Assault - Non DV	2	0		5	2	150.00%	22	15	46.67%
	Aggravated Assault - DV	0	1	-100.00%	2	4	-50.00%	18	27	-33.33%
Violent Total:		3	4	-25.00%	14	12	16.67%	70	65	7.69%
Property	Burglary - Residential	1	2	-50.00%	8	10	-20.00%	45	51	-11.76%
	Burglary Garage	2	2	0.00%	11	11	0.00%	46	50	-8.00%
	Burglary Commercial	0	2	-100.00%	4	1	300.00%	11	16	-31.25%
	Larceny	26	31	-16.13%	107	70	52.86%	488	561	-13.01%
	Vehicle Theft	0	1	-100.00%	8	10	-20.00%	56	65	-13.85%
	Arson	1	2	-50.00%	4	0		8	5	60.00%
Property Total:		30	40	-25.00%	142	102	39.22%	654	748	-12.57%
Preliminary Part 1 Crime Totals:		33	44	-25.00%	156	114	36.84%	724	813	-10.95%
Current 7 Day Period:		6/13/2021 - 6/19/2021			Prior 7 Day Period:		6/6/2021 - 6/12/2021			
Current 28 Day Period:		5/23/2021 - 6/19/2021			Prior 28 Day Period:		4/25/2021 - 5/22/2021			
Current YTD Day Period:		1/1/2021 - 6/19/2021			Prior YTD Period:		1/1/2020 - 6/19/2020			

Prepared by SPD Crime Analysis Office - Monday, June 21, 2021

NOTE: SPD moved from UCR to the NIBRS reporting standard on 10/4/16 following the transition to a new RMS System. [Numbers on CompStat reports prior to this date should not be used as a comparison to those on this report.](#) Additional info on these reporting standards can be found on the FBI website: <https://ucr.fbi.gov/nibrs-overview>

This chart represents Preliminary counts of selected crime categories from Police Case Reports. Full statistical analysis to determine the confidence level of this data has not been performed. The % change columns on the preliminary counts differ from the percentage change on the NIBRS crime report, sometimes significantly. The CompStat report is designed for operational use and includes only selected NIBRS categories and coding less complex than full NIBRS rules. Official statistics for these and other NIBRS categories can be found on WASPC & FBI websites once available.





City of Spokane
Northwest District (P1)
Selected Crime Codes
2021-06-13 to 2021-06-19
 Prepared By:
 Crime Analysis Unit
 Spokane Police Department

Legend

NIBRS Events



Criminal Homicide



Rape



Robbery Commercial



Robbery Person



Aggravated Assault



Burglary Residential



Burglary Garage



Burglary Commercial



Vehicle Prowling



Vehicle Theft



Arson



Cases Represent LERMS Crime Codes
 Points may indicate multiple events
 Note: Veh Prowl is only Larceny displayed

For Additional Information on
 Incidents pertaining to an
 Area, Trend, or Pattern
 Contact Information Analysis

0 0.25 0.5 1 Miles



THIS IS NOT A LEGAL DOCUMENT.
 The information shown on this map is compiled
 from various sources and is subject to constant
 revision. Information shown on this map should
 not be used to determine the location of facilities
 in relationship to property lines, section lines,
 streets, etc.

Sunday - Saturday

6/13/2021 TO 6/19/2021

NW - Northwest District (P1)



<u>A/C</u>	<u>Offense Statute</u>	<u>Address</u>	<u>Reported Date</u>	<u>Dist</u>
<u>SPA1BS</u>				
C	RAPE 3D		6/17/2021	P1
C	THEFT 3D FROM BUILDING	3800 W WEILE AVE	6/15/2021	P2
<u>SPA1FM</u>				
C	BURGLARY 1D FROM RESIDENCE	8800 N ELM ST	6/18/2021	P1
C	BURGLARY 2D GARAGE	3300 W HORIZON AVE	6/15/2021	P1
C	THEFT 2D FROM MOTOR VEHICLE	7800 N MAPLE ST	6/15/2021	P1
C	THEFT 2D FROM MOTOR VEHICLE	2400 W ST THOMAS MORE WAY	6/15/2021	P1
C	THEFT 2D FROM MOTOR VEHICLE	8000 N KYLE CT	6/15/2021	P1
C	THEFT 2D FROM MOTOR VEHICLE	2600 W PARKWAY AVE	6/15/2021	P2
C	THEFT 2D FROM MOTOR VEHICLE	8700 N CANNON ST	6/17/2021	P1
C	THEFT 2D FROM MOTOR VEHICLE	8900 N CHELTENHAM CT	6/17/2021	P1
C	THEFT 2D FROM MOTOR VEHICLE	8000 N SICILIA CT	6/19/2021	P1
<u>SPA1IT</u>				
C	THEFT 3D FROM MOTOR VEHICLE	5400 W BARNES RD	6/16/2021	P1
<u>SPA1NH</u>				
C	ASSAULT 2D	4800 N WASHINGTON ST	6/15/2021	P1
C	MAIL THEFT	3900 N CALISPEL ST	6/17/2021	P1
C	THEFT 3D ALL OTHER	0 W LACROSSE AVE	6/17/2021	P1
C	THEFT 3D FROM BUILDING	5400 N CEDAR ST	6/18/2021	P1
C	THEFT 3D FROM MOTOR VEHICLE	4100 N WALL ST	6/14/2021	P2
C	THEFT 3D VEHICLE PARTS AND ACCESSORIES	4400 N WALNUT ST	6/15/2021	P1
C	THEFT 3D VEHICLE PARTS AND ACCESSORIES	4600 N MONROE ST	6/17/2021	P1
<u>SPA1NW</u>				
C	ARSON 1D	3500 W HOFFMAN AVE	6/14/2021	P1
C	ASSAULT 2D	3500 W HOFFMAN AVE	6/14/2021	P1
C	BURGLARY 2D GARAGE	1700 W COURTLAND AVE	6/17/2021	P1
C	MAIL THEFT	5700 N DRISCOLL BLVD	6/15/2021	P1
C	THEFT 2D FROM MOTOR VEHICLE	3200 N COLUMBIA CIR	6/16/2021	P1
C	THEFT 3D ALL OTHER	2700 W NORTHWEST BLVD	6/14/2021	P1
C	THEFT 3D FROM MOTOR VEHICLE	2700 W WABASH AVE	6/13/2021	P1
C	THEFT 3D FROM MOTOR VEHICLE	2500 W LONGFELLOW AVE	6/13/2021	P1
C	THEFT 3D FROM MOTOR VEHICLE	5000 N BELT ST	6/17/2021	P1
C	THEFT 3D FROM MOTOR VEHICLE	2900 W ROCKWELL AVE	6/18/2021	P1
A	THEFT 3D FROM MOTOR VEHICLE	5600 N OAK ST	6/18/2021	P1
C	THEFT 3D SHOPLIFTING	2300 W WELLESLEY AVE	6/15/2021	P1
C	THEFT 3D VEHICLE PARTS AND ACCESSORIES	2700 W WABASH AVE	6/13/2021	P1
C	THEFT 3D VEHICLE PARTS AND ACCESSORIES	3200 N COLUMBIA CIR	6/16/2021	P1

For protection of victim privacy, the entire address on sexual assault crimes has been redacted.

POLICE SUMMARY - Ending: Saturday, June 19, 2021



NW - North Central District (P2)

Preliminary IBR Counts

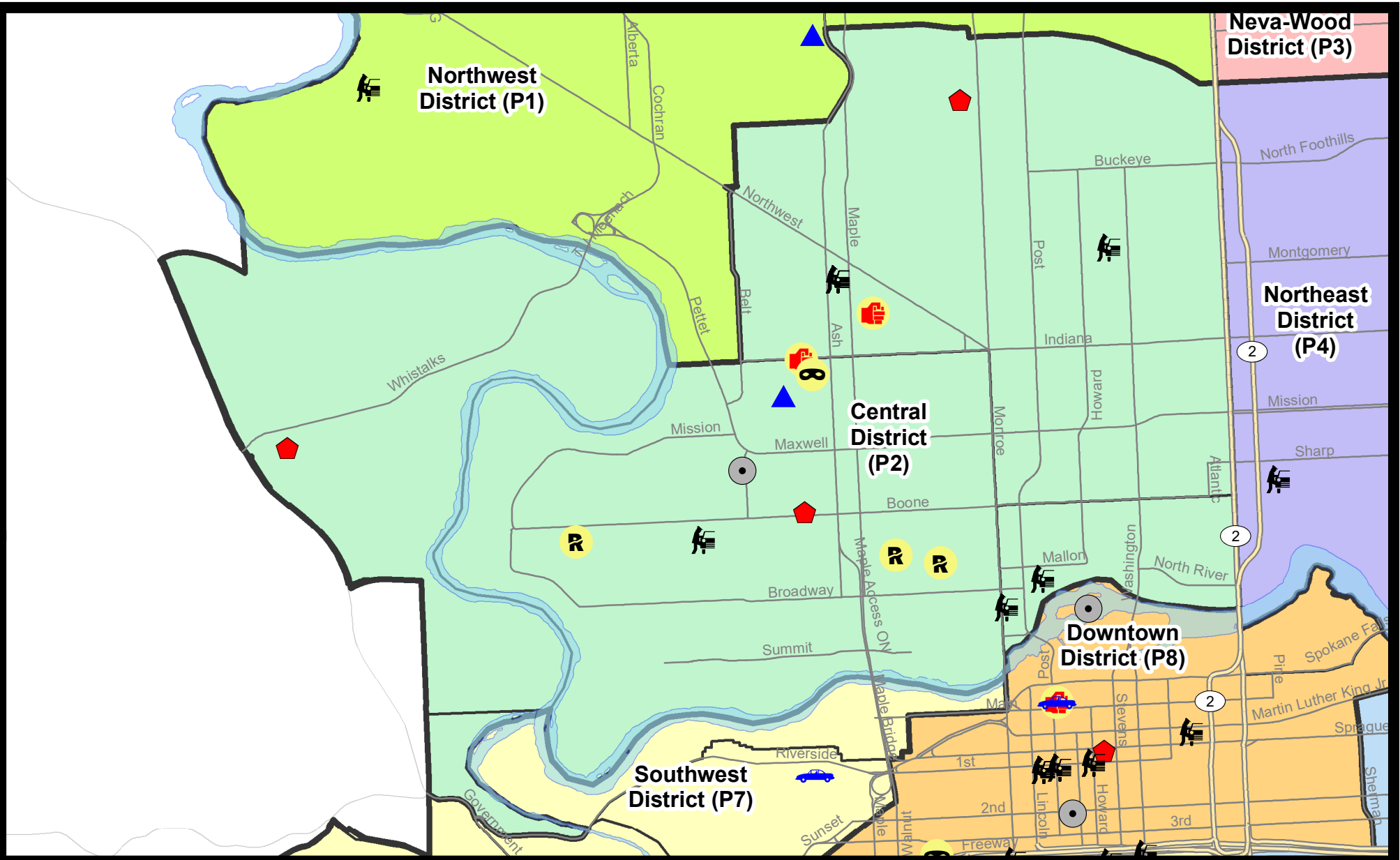
NIBRS Categories (Part 1 Selected)		7 Day Comparison			28 Day Comparison			YTD Comparison		
		Current	Prior	Percent	Current	Prior	Percent	Current	Prior	Percent
Violent	Criminal Homicide	0	0		0	0		0	1	-100.00%
	Rape	4	3	33.33%	9	2	350.00%	20	18	11.11%
	Robbery - Commercial	0	0		0	1	-100.00%	1	2	-50.00%
	Robbery - Person	1	0		2	3	-33.33%	14	15	-6.67%
	Aggravated Assault - Non DV	1	1	0.00%	4	5	-20.00%	28	28	0.00%
	Aggravated Assault - DV	1	3	-66.67%	5	7	-28.57%	32	21	52.38%
Violent Total:		7	7	0.00%	20	18	11.11%	95	85	11.76%
Property	Burglary - Residential	3	1	200.00%	11	9	22.22%	57	65	-12.31%
	Burglary Garage	1	3	-66.67%	4	3	33.33%	24	28	-14.29%
	Burglary Commercial	1	0		1	2	-50.00%	20	14	42.86%
	Larceny	19	13	46.15%	63	67	-5.97%	438	528	-17.05%
	Vehicle Theft	0	2	-100.00%	12	10	20.00%	68	99	-31.31%
	Arson	0	0		0	1	-100.00%	8	5	60.00%
Property Total:		24	19	26.32%	91	92	-1.09%	615	739	-16.78%
Preliminary Part 1 Crime Totals:		31	26	19.23%	111	110	0.91%	710	824	-13.83%
Current 7 Day Period:		6/13/2021 - 6/19/2021			Prior 7 Day Period:		6/6/2021 - 6/12/2021			
Current 28 Day Period:		5/23/2021 - 6/19/2021			Prior 28 Day Period:		4/25/2021 - 5/22/2021			
Current YTD Day Period:		1/1/2021 - 6/19/2021			Prior YTD Period:		1/1/2020 - 6/19/2020			

Prepared by SPD Crime Analysis Office - Monday, June 21, 2021

NOTE: SPD moved from UCR to the NIBRS reporting standard on 10/4/16 following the transition to a new RMS System. [Numbers on CompStat reports prior to this date should not be used as a comparison to those on this report.](#) Additional info on these reporting standards can be found on the FBI website: <https://ucr.fbi.gov/nibrs-overview>

This chart represents Preliminary counts of selected crime categories from Police Case Reports. Full statistical analysis to determine the confidence level of this data has not been performed. The % change columns on the preliminary counts differ from the percentage change on the NIBRS crime report, sometimes significantly. The CompStat report is designed for operational use and includes only selected NIBRS categories and coding less complex than full NIBRS rules. Official statistics for these and other NIBRS categories can be found on WASPC & FBI websites once available.





City of Spokane
Central District (P2)
Selected
Crime Types
2021-06-13 to 2021-06-19
 Prepared By:
 Crime Analysis Unit
 Spokane Police Department

Legend


NIBRS Events

- | | | | |
|-------------------|--------------------|----------------------|---------------------|
| Criminal Homicide | Robbery Commercial | Aggravated Assault | Burglary Commercial |
| Rape | Robbery Person | Burglary Residential | Vehicle Prowling |
| | | Burglary Garage | Vehicle Theft |
| | | | Arson |

*Cases Represent LERMS Crime Codes
 Points may indicate multiple events
 Note: Veh Prowl is only Larceny category displayed*



*For Additional Information on Incidents
 pertaining to an Area, Trend, or Pattern
 Contact Information Analysis*



THIS IS NOT A LEGAL DOCUMENT:
 The information shown on this map is compiled from various sources and is subject to constant revision. Information shown on this map should not be used to determine the location of facilities in relationship to property lines, section lines, streets, etc.

Sunday - Saturday

NW - Central District (P2)

6/13/2021 TO 6/19/2021



<u>A/C</u>	<u>Offense Statute</u>	<u>Address</u>	<u>Reported Date</u>	<u>Dist</u>
C	RAPE 3D		6/13/2021	P2
<u>SPA2EG</u>				
C	ASSAULT 2D	W KNOX AVE / N WALNUT ST	6/13/2021	P1
C	RESIDENTIAL BURGLARY	1000 W FREDERICK AVE	6/16/2021	P1
C	THEFT 1D ALL OTHER	1000 W FREDERICK AVE	6/16/2021	P1
C	THEFT 2D FROM BUILDING	2200 N ASH ST	6/13/2021	P2
C	THEFT 2D FROM MOTOR VEHICLE	2200 N ASH ST	6/15/2021	P1
C	THEFT 2D FROM MOTOR VEHICLE	2200 N ASH ST	6/15/2021	P2
C	THEFT 2D FROM MOTOR VEHICLE	2200 N ASH ST	6/18/2021	P3
C	THEFT 3D ALL OTHER	800 W MAXWELL AVE	6/13/2021	P2
C	THEFT 3D FROM MOTOR VEHICLE	400 W CARLISLE AVE	6/15/2021	P2
A	THEFT 3D FROM MOTOR VEHICLE	2200 N ASH ST	6/18/2021	P2
C	THEFT 3D FROM MOTOR VEHICLE	2200 N ASH ST	6/18/2021	P2
<u>SPA2RS</u>				
C	THEFT 2D ALL OTHER	300 W NORTH RIVER DR	6/19/2021	P2
C	THEFT 2D FROM MOTOR VEHICLE	800 N POST ST	6/13/2021	P2
C	THEFT 3D FROM MOTOR VEHICLE	600 N MONROE ST	6/15/2021	P2
<u>SPA2WC</u>				
C	ASSAULT 3D WEAPON OR NEGLIGENT INJURY	1800 W INDIANA AVE	6/17/2021	P1
C	BURGLARY 1D COMMERCIAL	2000 W SINTO AVE	6/16/2021	P1
C	BURGLARY 2D GARAGE	1900 W AUGUSTA AVE	6/15/2021	P2
C	MAIL THEFT	2900 W DEAN AVE	6/17/2021	P2
C	RAPE 1D		6/15/2021	P8
C	RAPE 2D		6/16/2021	P1
C	RAPE 3D		6/16/2021	P1
C	RESIDENTIAL BURGLARY	1800 W BOONE AVE	6/18/2021	P1
C	ROBBERY 1D PERSON	1700 W NORA AVE	6/18/2021	P1
C	THEFT 1D FROM BUILDING	1900 W AUGUSTA AVE	6/13/2021	P1
C	THEFT 2D ALL OTHER	1800 W COLLEGE AVE	6/15/2021	P2
C	THEFT 2D FROM BUILDING	1400 N MAPLE ST	6/16/2021	P2
C	THEFT 3D FROM MOTOR VEHICLE	W GARDNER AVE / N NETTLETON ST	6/16/2021	P2
C	THEFT 3D VEHICLE PARTS AND ACCESSORIES	W GARDNER AVE / N NETTLETON ST	6/16/2021	P2
<u>SPA2WH</u>				
C	RESIDENTIAL BURGLARY	1600 N RIVER RIDGE BLVD	6/17/2021	P1
C	THEFT 2D FROM BUILDING	1600 N RIVER RIDGE BLVD	6/17/2021	P1

POLICE SUMMARY - Ending: Saturday, June 19, 2021



NE - Neva-Wood District (P3)

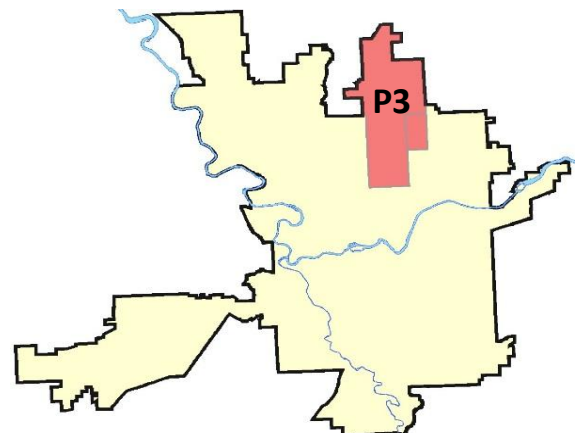
Preliminary IBR Counts

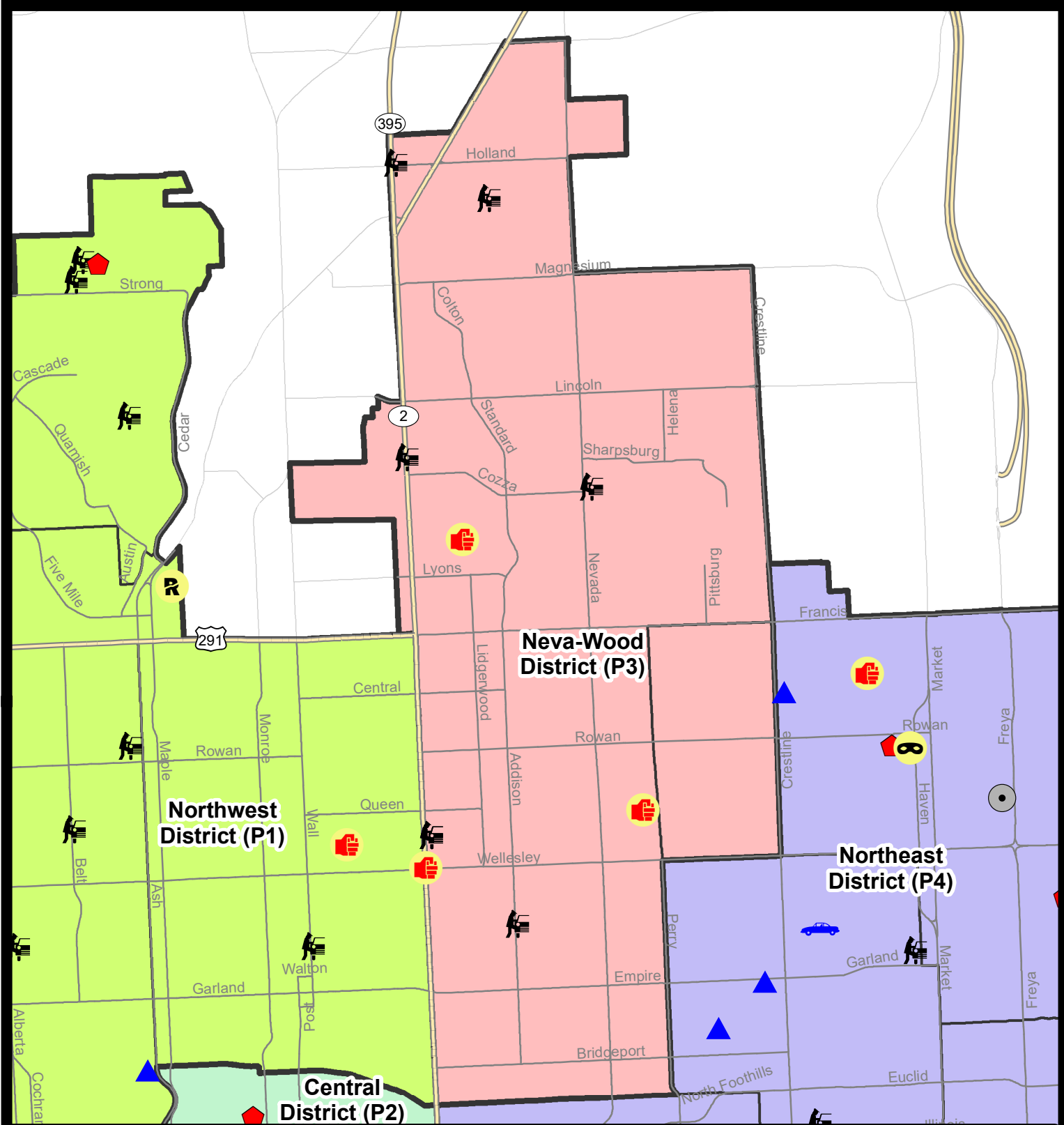
NIBRS Categories (Part 1 Selected)		7 Day Comparison			28 Day Comparison			YTD Comparison		
		Current	Prior	Percent	Current	Prior	Percent	Current	Prior	Percent
Violent	Criminal Homicide	0	0		0	2	-100.00%	2	1	100.00%
	Rape	0	1	-100.00%	3	6	-50.00%	25	12	108.33%
	Robbery - Commercial	0	1	-100.00%	1	1	0.00%	8	17	-52.94%
	Robbery - Person	0	0		1	2	-50.00%	14	15	-6.67%
	Aggravated Assault - Non DV	1	1	0.00%	6	6	0.00%	38	28	35.71%
	Aggravated Assault - DV	2	0		4	5	-20.00%	31	24	29.17%
	Violent Total:		3	3	0.00%	15	22	-31.82%	118	97
Property	Burglary - Residential	0	2	-100.00%	9	9	0.00%	47	53	-11.32%
	Burglary Garage	0	0		4	6	-33.33%	32	51	-37.25%
	Burglary Commercial	0	3	-100.00%	3	2	50.00%	42	43	-2.33%
	Larceny	40	41	-2.44%	142	147	-3.40%	883	917	-3.71%
	Vehicle Theft	0	3	-100.00%	7	14	-50.00%	55	113	-51.33%
	Arson	0	0		0	1	-100.00%	4	3	33.33%
	Property Total:		40	49	-18.37%	165	179	-7.82%	1063	1180
Preliminary Part 1 Crime Totals:		43	52	-17.31%	180	201	-10.45%	1181	1277	-7.52%
Current 7 Day Period:		6/13/2021 - 6/19/2021			Prior 7 Day Period:		6/6/2021 - 6/12/2021			
Current 28 Day Period:		5/23/2021 - 6/19/2021			Prior 28 Day Period:		4/25/2021 - 5/22/2021			
Current YTD Day Period:		1/1/2021 - 6/19/2021			Prior YTD Period:		1/1/2020 - 6/19/2020			

Prepared by SPD Crime Analysis Office - Monday, June 21, 2021

NOTE: SPD moved from UCR to the NIBRS reporting standard on 10/4/16 following the transition to a new RMS System. [Numbers on CompStat reports prior to this date should not be used as a comparison to those on this report.](#) Additional info on these reporting standards can be found on the FBI website: <https://ucr.fbi.gov/nibrs-overview>

This chart represents Preliminary counts of selected crime categories from Police Case Reports. Full statistical analysis to determine the confidence level of this data has not been performed. The % change columns on the preliminary counts differ from the percentage change on the NIBRS crime report, sometimes significantly. The CompStat report is designed for operational use and includes only selected NIBRS categories and coding less complex than full NIBRS rules. Official statistics for these and other NIBRS categories can be found on WASPC & FBI websites once available.





City of Spokane
Neva-Wood District (P3)
Selected Crime Codes
2021-06-13 to 2021-06-19
 Prepared By:
 Crime Analysis Unit
 Spokane Police Department

Legend

NIBRS Events

Criminal Homicide	Robbery Person	Burglary Commercial
Rape	Aggravated Assault	Vehicle Prowling
Robbery Commercial	Burglary Residential	Vehicle Theft
	Burglary Garage	Arson

For Additional Information on Incidents pertaining to an Area, Trend, or Pattern Contact Information Analysis

*Cases Represent LERMS Crime Codes
 Points may indicate multiple events
 Note: Veh Prowl is only Larceny displayed*

0 0.2 0.4 0.8 Miles

SPokane
INFORMATION

THIS IS NOT A LEGAL DOCUMENT:
 The information shown on this map is compiled from various sources and is subject to constant revision. Information shown on this map should not be used to determine the location of facilities in relationship to property lines, section lines, streets, etc.

Sunday - Saturday

6/13/2021 TO 6/19/2021

NE - Neva-Wood District (P3)



<u>A/C</u>	<u>Offense Statute</u>	<u>Address</u>	<u>Reported Date</u>	<u>Dist</u>
<u>SPB3NL</u>				
C	ASSAULT 1D	4700 N DIVISION ST	6/17/2021	P8
C	ASSAULT 2D	1200 E QUEEN AVE	6/13/2021	P3
C	ASSAULT 2D	100 E WEDGEWOOD AVE	6/17/2021	P2
C	THEFT 1D ALL OTHER	8400 N NEVADA ST	6/13/2021	P4
C	THEFT 2D ALL OTHER	1400 E FRANCIS AVE	6/17/2021	P2
C	THEFT 2D ALL OTHER	1400 E FRANCIS AVE	6/17/2021	P2
C	THEFT 2D FROM BUILDING	900 E BEACON AVE	6/14/2021	P3
C	THEFT 2D FROM BUILDING	400 E DALTON AVE	6/18/2021	P4
C	THEFT 2D FROM MOTOR VEHICLE	4300 N ADDISON ST	6/14/2021	P3
C	THEFT 2D FROM MOTOR VEHICLE	9200 N COLTON ST	6/15/2021	P3
C	THEFT 2D FROM MOTOR VEHICLE	4700 N DIVISION ST	6/16/2021	P3
C	THEFT 3D ALL OTHER	1200 E PRINCETON AVE	6/18/2021	P3
C	THEFT 3D ALL OTHER	3100 N NEVADA ST	6/19/2021	P3
C	THEFT 3D CITY SHOPLIFTING	6700 N DIVISION ST	6/14/2021	P3
C	THEFT 3D CITY SHOPLIFTING	6700 N DIVISION ST	6/16/2021	P3
C	THEFT 3D CITY SHOPLIFTING	4700 N DIVISION ST	6/18/2021	P1
C	THEFT 3D CITY SHOPLIFTING	9100 N NEWPORT HWY	6/19/2021	P3
C	THEFT 3D CITY SHOPLIFTING	9100 N NEWPORT HWY	6/19/2021	P3
C	THEFT 3D CITY SHOPLIFTING	9200 N COLTON ST	6/19/2021	P4
C	THEFT 3D FROM MOTOR VEHICLE	9500 N DIVISION ST	6/13/2021	P3
C	THEFT 3D FROM MOTOR VEHICLE	1000 E COZZA DR	6/14/2021	P2
A	THEFT 3D FROM MOTOR VEHICLE	4700 N DIVISION ST	6/14/2021	P3
C	THEFT 3D SHOPLIFTING	6700 N DIVISION ST	6/14/2021	P3
C	THEFT 3D SHOPLIFTING	9100 N NEWPORT HWY	6/14/2021	P2
C	THEFT 3D SHOPLIFTING	4700 N DIVISION ST	6/14/2021	P3
C	THEFT 3D SHOPLIFTING	9100 N NEWPORT HWY	6/15/2021	P3
C	THEFT 3D SHOPLIFTING	5600 N DIVISION ST	6/15/2021	P3
C	THEFT 3D SHOPLIFTING	9100 N NEWPORT HWY	6/16/2021	P3
C	THEFT 3D SHOPLIFTING	5800 N DIVISION ST	6/16/2021	P3
C	THEFT 3D SHOPLIFTING	4700 N DIVISION ST	6/17/2021	P3
C	THEFT 3D SHOPLIFTING	4700 N DIVISION ST	6/17/2021	P3
C	THEFT 3D SHOPLIFTING	4700 N DIVISION ST	6/17/2021	P3
C	THEFT 3D SHOPLIFTING	4700 N DIVISION ST	6/17/2021	P3
C	THEFT 3D SHOPLIFTING	4700 N DIVISION ST	6/17/2021	P3
C	THEFT 3D SHOPLIFTING	4700 N DIVISION ST	6/17/2021	P3
C	THEFT 3D SHOPLIFTING	4700 N DIVISION ST	6/17/2021	P3
C	THEFT 3D SHOPLIFTING	4700 N DIVISION ST	6/17/2021	P3
C	THEFT 3D SHOPLIFTING	4700 N DIVISION ST	6/17/2021	P3

For protection of victim privacy, the entire address on sexual assault crimes has been redacted.

A/C	Offense Statute	Address	Reported Date	Dist
C	THEFT 3D SHOPLIFTING	9700 N NEWPORT HWY	6/18/2021	P3
C	THEFT 3D SHOPLIFTING	9100 N NEWPORT HWY	6/18/2021	P3
C	THEFT 3D SHOPLIFTING	9100 N NEWPORT HWY	6/19/2021	P3
C	THEFT 3D VEHICLE PARTS AND ACCESSORIES	9500 N DIVISION ST	6/13/2021	P3
C	THEFT OF A FIREARM FROM MOTOR VEHICLE	7500 N DIVISION ST	6/16/2021	P2

POLICE SUMMARY - Ending: Saturday, June 19, 2021



NE - Northeast District (P4)

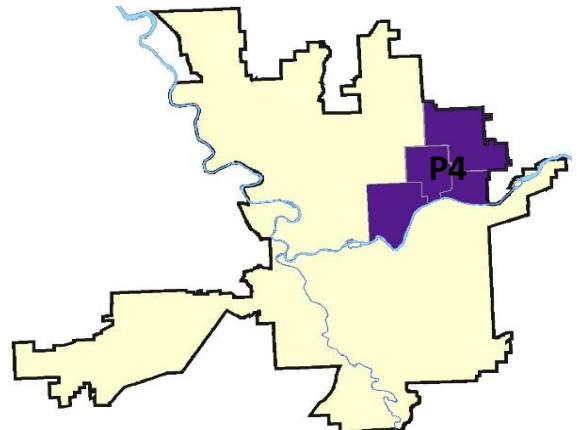
Preliminary IBR Counts

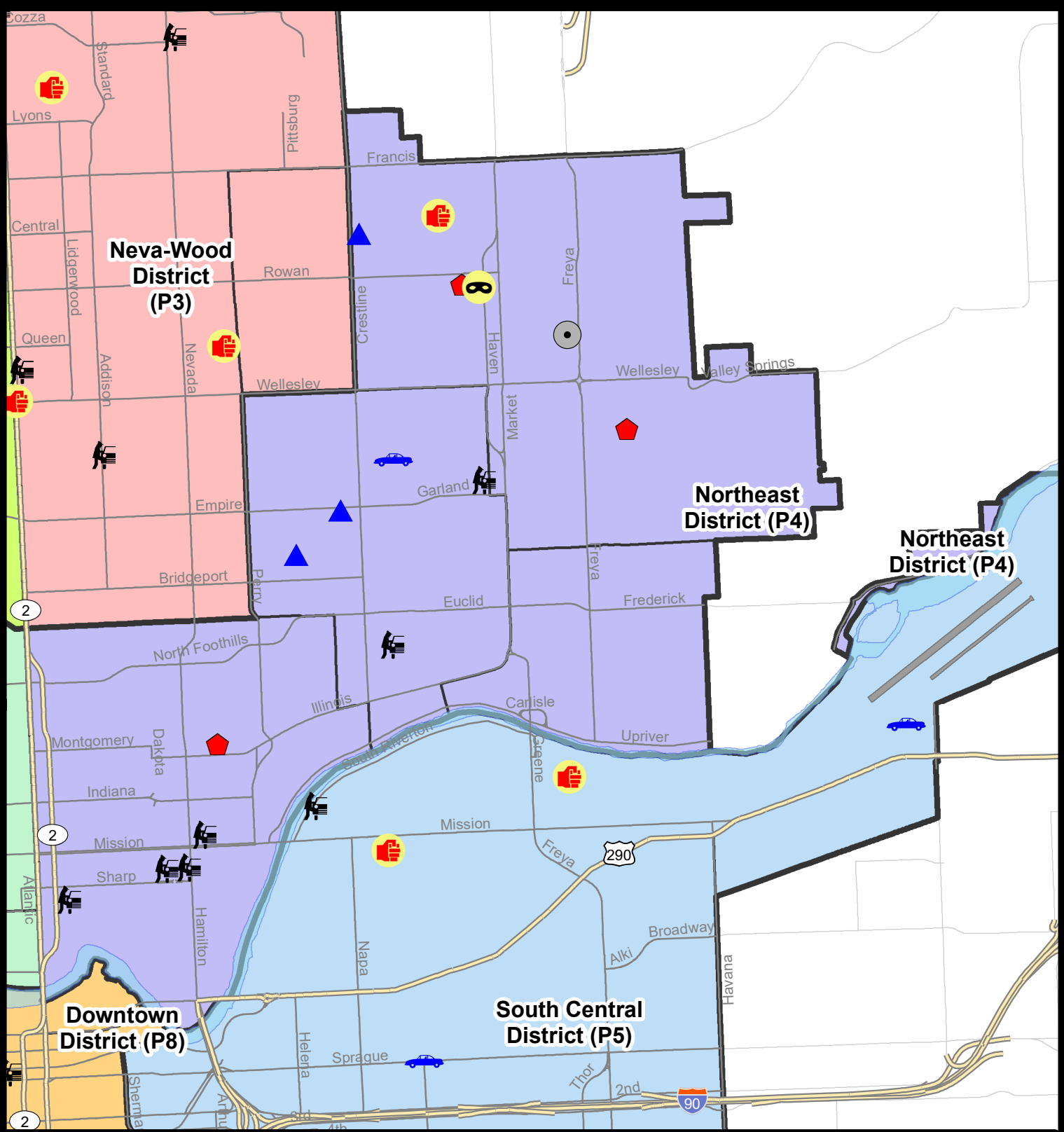
NIBRS Categories (Part 1 Selected)		7 Day Comparison			28 Day Comparison			YTD Comparison		
		Current	Prior	Percent	Current	Prior	Percent	Current	Prior	Percent
Violent	Criminal Homicide	0	0		0	0		0	3	-100.00%
	Rape	0	0		4	1	300.00%	17	13	30.77%
	Robbery - Commercial	0	0		1	0		4	1	300.00%
	Robbery - Person	1	1	0.00%	4	2	100.00%	16	15	6.67%
	Aggravated Assault - Non DV	0	2	-100.00%	3	8	-62.50%	28	38	-26.32%
	Aggravated Assault - DV	1	0		5	3	66.67%	24	15	60.00%
Violent Total:		2	3	-33.33%	17	14	21.43%	89	85	4.71%
Property	Burglary - Residential	3	3	0.00%	15	13	15.38%	61	70	-12.86%
	Burglary Garage	3	1	200.00%	7	8	-12.50%	28	37	-24.32%
	Burglary Commercial	1	1	0.00%	6	5	20.00%	28	21	33.33%
	Larceny	24	22	9.09%	86	78	10.26%	512	568	-9.86%
	Vehicle Theft	1	1	0.00%	12	16	-25.00%	83	97	-14.43%
	Arson	0	1	-100.00%	2	1	100.00%	9	8	12.50%
Property Total:		32	29	10.34%	128	121	5.79%	721	801	-9.99%
Preliminary Part 1 Crime Totals:		34	32	6.25%	145	135	7.41%	810	886	-8.58%
Current 7 Day Period:		6/13/2021 - 6/19/2021			Prior 7 Day Period:		6/6/2021 - 6/12/2021			
Current 28 Day Period:		5/23/2021 - 6/19/2021			Prior 28 Day Period:		4/25/2021 - 5/22/2021			
Current YTD Day Period:		1/1/2021 - 6/19/2021			Prior YTD Period:		1/1/2020 - 6/19/2020			

Prepared by SPD Crime Analysis Office - Monday, June 21, 2021

NOTE: SPD moved from UCR to the NIBRS reporting standard on 10/4/16 following the transition to a new RMS System. [Numbers on CompStat reports prior to this date should not be used as a comparison to those on this report.](#) Additional info on these reporting standards can be found on the FBI website: <https://ucr.fbi.gov/nibrs-overview>

This chart represents Preliminary counts of selected crime categories from Police Case Reports. Full statistical analysis to determine the confidence level of this data has not been performed. The % change columns on the preliminary counts differ from the percentage change on the NIBRS crime report, sometimes significantly. The CompStat report is designed for operational use and includes only selected NIBRS categories and coding less complex than full NIBRS rules. Official statistics for these and other NIBRS categories can be found on WASPC & FBI websites once available.





City of Spokane
Northeast District (P4)
Selected Crime Codes
2021-06-13 to 2021-06-19
Prepared By:
Crime Analysis Unit
Spokane Police Department

Legend

NIBRS Events

Criminal Homicide	Robbery Person	Burglary Commercial
Rape	Aggravated Assault	Vehicle Prowling
Robbery Commercial	Burglary Residential	Vehicle Theft
	Burglary Garage	Arson

*Cases Represent LERMS Crime Codes
 Points may indicate multiple events
 Note: Veh Prowl is only Larceny displayed*

For Additional Information on Incidents pertaining to an Area, Trend, or Pattern Contact Information Analysis

0 0.2 0.4 0.8 Miles

Geographic Information System

THIS IS NOT A LEGAL DOCUMENT:
 The information shown on this map is compiled from various sources and is subject to constant revision. Information shown on this map should not be used to determine the location of facilities in relationship to property lines, section lines, streets, etc.

Sunday - Saturday

6/13/2021 TO 6/19/2021

NE - Northeast District (P4)



<u>A/C</u>	<u>Offense Statute</u>	<u>Address</u>	<u>Reported Date</u>	<u>Dist</u>
<u>SPB4BE</u>				
C	BURGLARY 2D GARAGE	1900 E EMPIRE AVE	6/15/2021	P4
C	BURGLARY 2D GARAGE	1600 E GLASS AVE	6/18/2021	P4
C	TAKING MOTOR VEHICLE WITHOUT PERMISSION 2D	2300 E ROCKWELL AVE	6/13/2021	P4
C	THEFT 2D ALL OTHER	1500 E GLASS AVE	6/14/2021	P4
C	THEFT 2D ALL OTHER	2300 E EUCLID AVE	6/18/2021	P4
C	THEFT 3D ALL OTHER	1500 E GLASS AVE	6/15/2021	P4
C	THEFT 3D ALL OTHER	3000 E EUCLID AVE	6/19/2021	P4
C	THEFT 3D FROM BUILDING	N CRESTLINE ST / E WELLESLEY AVE	6/15/2021	P3
C	THEFT 3D FROM MOTOR VEHICLE	3900 N MARKET ST	6/16/2021	P2
C	THEFT 3D VEHICLE PARTS AND ACCESSORIES	2300 E EUCLID AVE	6/16/2021	P4
C	THEFT OF A FIREARM FROM MOTOR VEHICLE	2800 N STONE ST	6/16/2021	P4
<u>SPB4HI</u>				
C	ASSAULT 2D	2700 E CENTRAL AVE	6/19/2021	P4
C	BURGLARY 2D COMMERCIAL	5000 N FERRALL ST	6/16/2021	P1
C	BURGLARY 2D FENCED AREA	4800 E VALLEY SPRINGS RD	6/16/2021	P4
C	BURGLARY 2D GARAGE	2100 E COLUMBIA AVE	6/14/2021	P4
C	RESIDENTIAL BURGLARY	3900 E RICH AVE	6/18/2021	P4
C	RESIDENTIAL BURGLARY	5400 N REGAL ST	6/19/2021	P4
C	ROBBERY 2D PERSON	2900 E SANSON AVE	6/16/2021	P4
C	THEFT 3D ALL OTHER	4100 N MARKET ST	6/14/2021	P4
C	THEFT 3D FROM BUILDING	4900 N FREYA ST	6/14/2021	P4
C	THEFT 3D SHOPLIFTING	2100 E FRANCIS AVE	6/14/2021	P4
<u>SPB4LO</u>				
C	BURGLARY 2D FENCED AREA	700 N DIVISION ST	6/15/2021	P2
C	RESIDENTIAL BURGLARY	1000 E MONTGOMERY AVE	6/18/2021	P4
C	THEFT 2D ALL OTHER	2500 N MADEIRA ST	6/13/2021	P4
C	THEFT 2D ALL OTHER	1700 N HAMILTON ST	6/13/2021	P4
C	THEFT 2D FROM BUILDING	2400 N RUBY ST	6/15/2021	P4
C	THEFT 3D FROM BUILDING	700 E ILLINOIS AVE	6/19/2021	P4
C	THEFT 3D FROM MOTOR VEHICLE	100 E BOONE AVE	6/14/2021	P4
C	THEFT 3D FROM MOTOR VEHICLE	700 E SINTO AVE	6/16/2021	P4
C	THEFT 3D FROM MOTOR VEHICLE	900 E MISSION AVE	6/17/2021	P4
C	THEFT OF A FIREARM FROM MOTOR VEHICLE	1300 N HAMILTON ST	6/18/2021	P4
<u>SPB4MI</u>				
C	THEFT 2D ALL OTHER	3300 E JACKSON AVE	6/18/2021	P4
C	THEFT 3D ALL OTHER	3700 E BUCKEYE AVE	6/14/2021	P2
C	THEFT 3D ALL OTHER	3400 E EUCLID AVE	6/15/2021	P4

For protection of victim privacy, the entire address on sexual assault crimes has been redacted.

SPOKANE POLICE DEPARTMENT



SOUTH **Police Service Area**

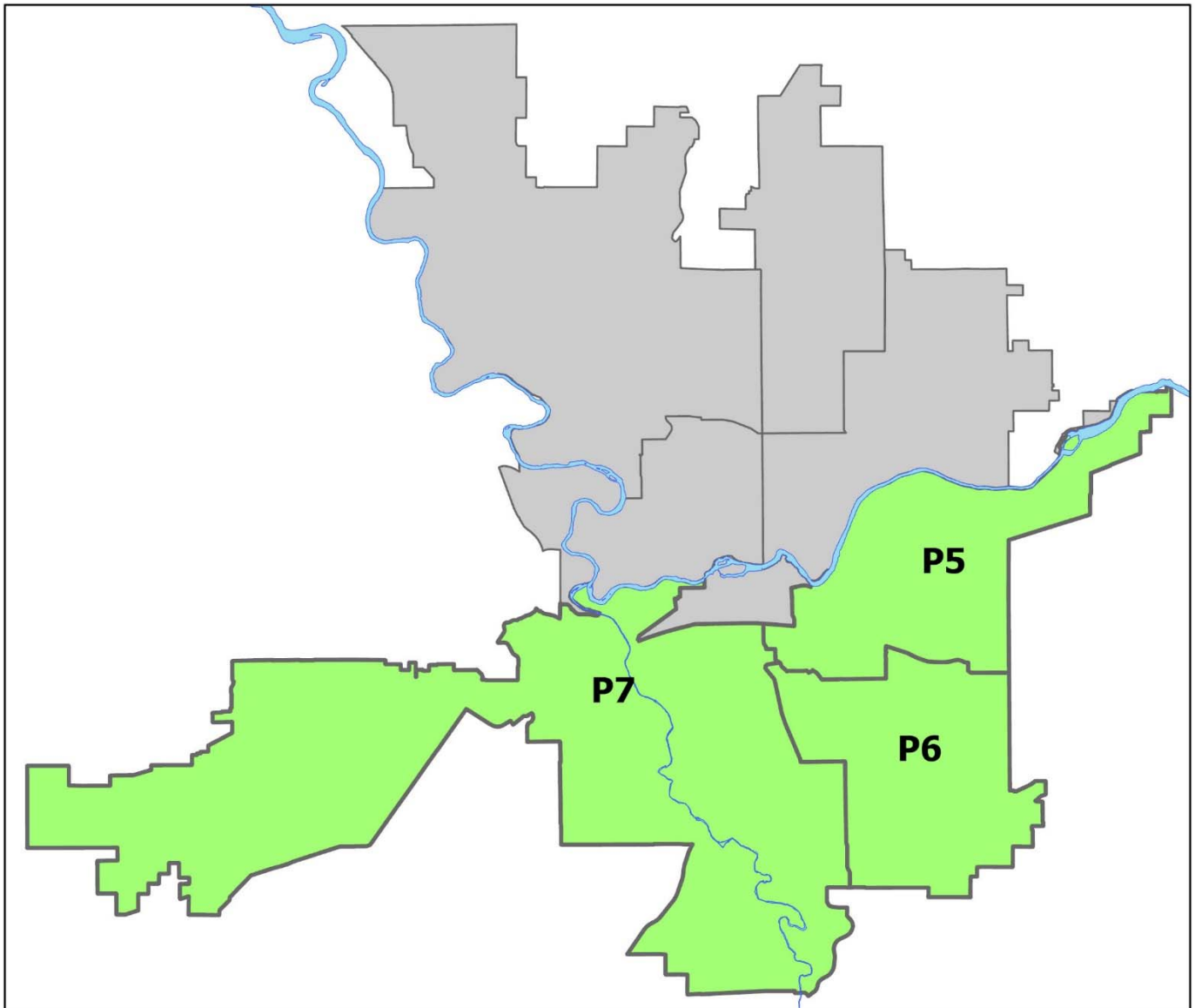
PSA Commander

Captain Brad Arleth

South Central District (P5)

Southeast District (P6)

Southwest District (P7)



POLICE SUMMARY - Ending: Saturday, June 19, 2021

SOUTH PRECINCT (P5, P6, and P7)



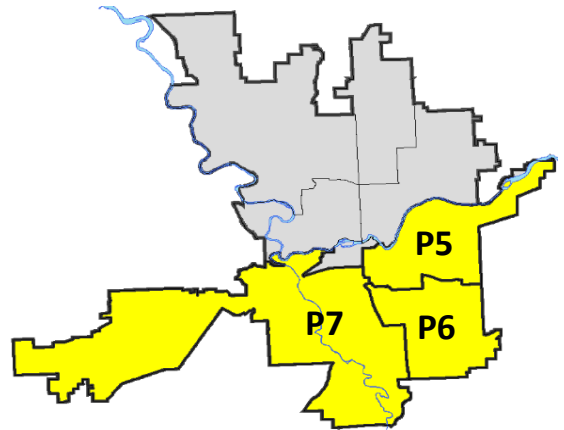
Preliminary IBR Counts

NIBRS Categories (Part 1 Selected)		7 Day Comparison			28 Day Comparison			YTD Comparison		
		Current	Prior	Percent	Current	Prior	Percent	Current	Prior	Percent
Violent	Criminal Homicide	0	0		0	0		1	2	-50.00%
	Rape	1	0		1	5	-80.00%	38	26	46.15%
	Robbery - Commercial	0	1	-100.00%	1	2	-50.00%	4	6	-33.33%
	Robbery - Person	3	2	50.00%	7	3	133.33%	20	25	-20.00%
	Aggravated Assault - Non DV	1	3	-66.67%	7	12	-41.67%	62	49	26.53%
	Aggravated Assault - DV	6	0		14	7	100.00%	57	52	9.62%
Violent Total:		11	6	83.33%	30	29	3.45%	182	160	13.75%
Property	Burglary - Residential	7	3	133.33%	22	7	214.29%	98	140	-30.00%
	Burglary Garage	2	5	-60.00%	15	12	25.00%	70	101	-30.69%
	Burglary Commercial	1	2	-50.00%	8	12	-33.33%	56	79	-29.11%
	Larceny	45	58	-22.41%	193	171	12.87%	1045	1230	-15.04%
	Vehicle Theft	5	4	25.00%	19	29	-34.48%	136	183	-25.68%
	Arson	0	1	-100.00%	1	3	-66.67%	12	13	-7.69%
Property Total:		60	73	-17.81%	258	234	10.26%	1417	1746	-18.84%
Preliminary Part 1 Crime Totals:		71	79	-10.13%	288	263	9.51%	1599	1906	-16.11%
Current 7 Day Period:		6/13/2021 - 6/19/2021			Prior 7 Day Period:		6/6/2021 - 6/12/2021			
Current 28 Day Period:		5/23/2021 - 6/19/2021			Prior 28 Day Period:		4/25/2021 - 5/22/2021			
Current YTD Day Period:		1/1/2021 - 6/19/2021			Prior YTD Period:		1/1/2020 - 6/19/2020			

Prepared by SPD Crime Analysis Office - Monday, June 21, 2021

NOTE: SPD moved from UCR to the NIBRS reporting standard on 10/4/16 following the transition to a new RMS System. [Numbers on CompStat reports prior to this date should not be used as a comparison to those on this report.](#) Additional info on these reporting standards can be found on the FBI website: <https://ucr.fbi.gov/nibrs-overview>

This chart represents Preliminary counts of selected crime categories from Police Case Reports. Full statistical analysis to determine the confidence level of this data has not been performed. The % change columns on the preliminary counts differ from the percentage change on the NIBRS crime report, sometimes significantly. The CompStat report is designed for operational use and includes only selected NIBRS categories and coding less complex than full NIBRS rules. Official statistics for these and other NIBRS categories can be found on WASPC & FBI websites once available.



POLICE SUMMARY - Ending: Saturday, June 19, 2021



SE - South Central District (P5)

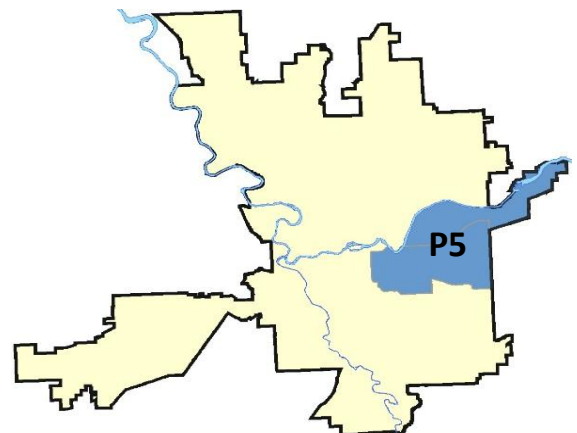
Preliminary IBR Counts

NIBRS Categories (Part 1 Selected)		7 Day Comparison			28 Day Comparison			YTD Comparison		
		Current	Prior	Percent	Current	Prior	Percent	Current	Prior	Percent
Violent	Criminal Homicide	0	0		0	0		0	1	-100.00%
	Rape	1	0		1	2	-50.00%	18	7	157.14%
	Robbery - Commercial	0	1	-100.00%	1	0		1	0	
	Robbery - Person	1	0		1	2	-50.00%	8	9	-11.11%
	Aggravated Assault - Non DV	1	2	-50.00%	4	5	-20.00%	30	23	30.43%
	Aggravated Assault - DV	2	0		6	2	200.00%	24	23	4.35%
Violent Total:		5	3	66.67%	13	11	18.18%	81	63	28.57%
Property	Burglary - Residential	2	2	0.00%	8	2	300.00%	31	44	-29.55%
	Burglary Garage	1	0		5	0		15	15	0.00%
	Burglary Commercial	0	0		3	6	-50.00%	28	34	-17.65%
	Larceny	12	18	-33.33%	59	55	7.27%	358	396	-9.60%
	Vehicle Theft	2	2	0.00%	8	10	-20.00%	52	72	-27.78%
	Arson	0	1	-100.00%	1	2	-50.00%	7	4	75.00%
Property Total:		17	23	-26.09%	84	75	12.00%	491	565	-13.10%
Preliminary Part 1 Crime Totals:		22	26	-15.38%	97	86	12.79%	572	628	-8.92%
Current 7 Day Period:		6/13/2021 - 6/19/2021			Prior 7 Day Period:		6/6/2021 - 6/12/2021			
Current 28 Day Period:		5/23/2021 - 6/19/2021			Prior 28 Day Period:		4/25/2021 - 5/22/2021			
Current YTD Day Period:		1/1/2021 - 6/19/2021			Prior YTD Period:		1/1/2020 - 6/19/2020			

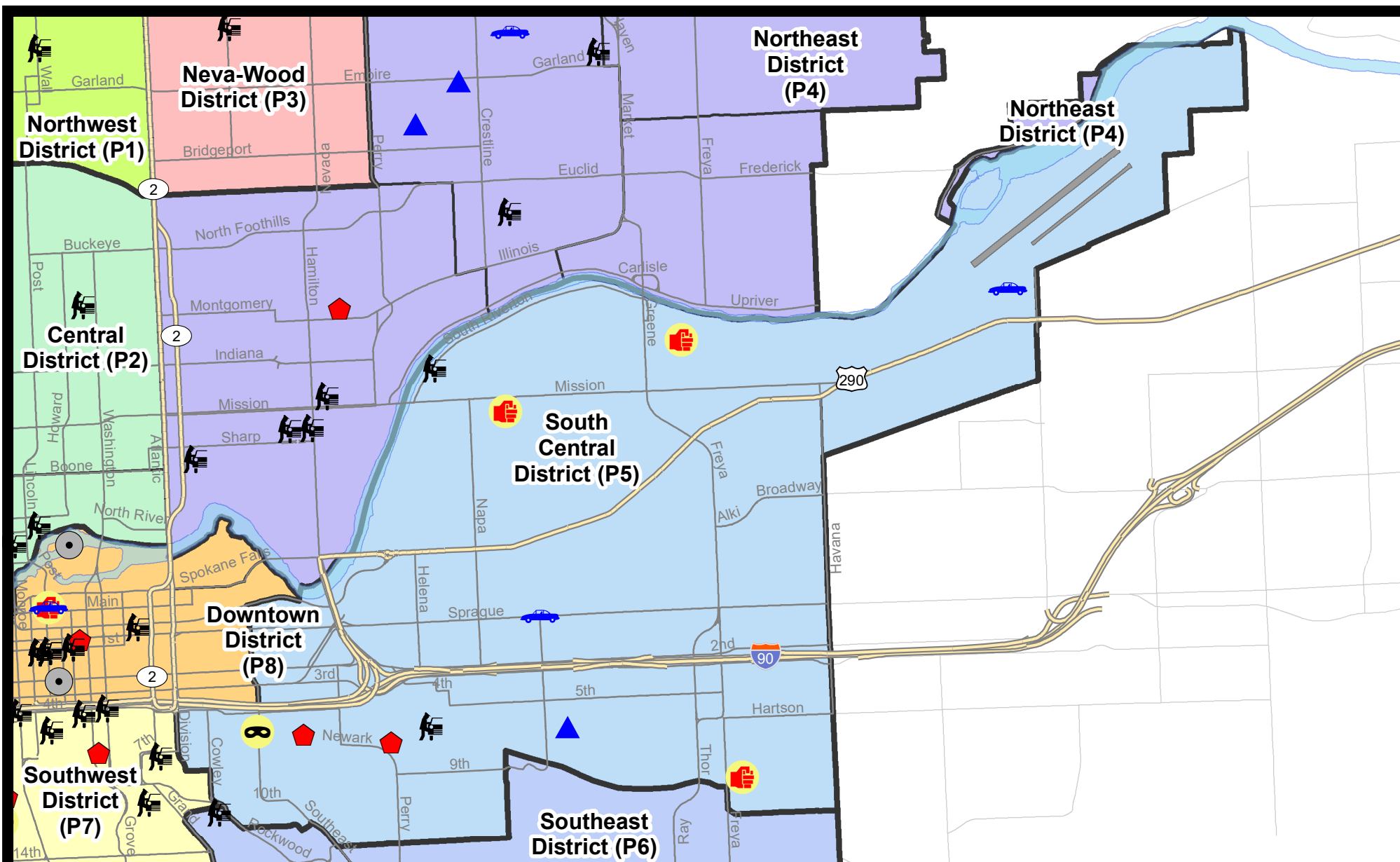
Prepared by SPD Crime Analysis Office - Monday, June 21, 2021

NOTE: SPD moved from UCR to the NIBRS reporting standard on 10/4/16 following the transition to a new RMS System. [Numbers on CompStat reports prior to this date should not be used as a comparison to those on this report.](#) Additional info on these reporting standards can be found on the FBI website: <https://ucr.fbi.gov/nibrs-overview>

This chart represents Preliminary counts of selected crime categories from Police Case Reports. Full statistical analysis to determine the confidence level of this data has not been performed. The % change columns on the preliminary counts differ from the percentage change on the NIBRS crime report, sometimes significantly. The CompStat report is designed for operational use and includes only selected NIBRS categories and coding less complex than full NIBRS rules. Official statistics for these and other NIBRS categories can be found on WASPC & FBI websites once available.



Note: On 2/10/21 a portion of the Police Block SPC5EC became part of the Downtown Precinct (SPD8EC); Consequently activity in P5 will appear lower if compared to printed CompStat reports prior to 2/10/21



City of Spokane
South Central District (P5)
Selected
Crime Types
2021-06-13 to 2021-06-19

Prepared By:
Crime Analysis Unit
Spokane Police Department

Legend

NIBRS Events



Criminal Homicide



Rape



Robbery Commercial



Robbery Person



Aggravated Assault



Burglary Residential



Burglary Garage



Burglary Commercial



Vehicle Prowling



Vehicle Theft



Arson

Cases Represent LERMS Crime Codes

Points may indicate multiple events

Note: Veh Prowl is only Larceny category displayed



For Additional Information on Incidents
 pertaining to an Area, Trend, or Pattern
 Contact Information Analysis

0 0.2 0.4 0.6 0.8 1 Miles



THIS IS NOT A LEGAL DOCUMENT:
 The information shown on this map is compiled
 from various sources and is subject to constant
 revision. Information shown on this map should
 not be used to determine the location of facilities
 in relationship to property lines, section lines,
 streets, etc.

Sunday - Saturday

SE - South Central District (P5)

6/13/2021 TO 6/19/2021



<u>A/C</u>	<u>Offense Statute</u>	<u>Address</u>	<u>Reported Date</u>	<u>Dist</u>
<u>SPC5EC</u>				
C	ASSAULT 1D	1000 S REBECCA ST	6/16/2021	P6
C	BURGLARY 2D GARAGE	2500 E HARTSON AVE	6/13/2021	P5
C	MAIL THEFT	1600 E PACIFIC AVE	6/16/2021	P5
C	RAPE 3D ORAL/ANAL OR SAME SEX		6/13/2021	P6
C	RESIDENTIAL BURGLARY	800 E HARTSON AVE	6/17/2021	P5
C	RESIDENTIAL BURGLARY	600 S PERRY ST	6/18/2021	P6
C	ROBBERY 1D PERSON	600 S SHERMAN ST	6/15/2021	P8
C	THEFT 2D FROM BUILDING	600 S PERRY ST	6/18/2021	P6
C	THEFT 3D ALL OTHER	4200 E PACIFIC AVE	6/17/2021	P5
C	THEFT 3D CITY SHOPLIFTING	200 S THOR ST	6/18/2021	P6
C	THEFT 3D FROM MOTOR VEHICLE	1600 E HARTSON AVE	6/16/2021	P5
C	THEFT OF MOTOR VEHICLE	E SPRAGUE AVE / S ALTAMONT ST	6/13/2021	P6
<u>SPC5GP</u>				
C	ASSAULT 2D	2200 E SINTO AVE	6/17/2021	P6
C	ASSAULT 3D WEAPON OR NEGLIGENT INJURY	1800 N GREENE ST	6/16/2021	P4
C	MAIL THEFT	5600 E COMMERCE AVE	6/17/2021	P5
A	MAIL THEFT	5300 E UNION AVE	6/19/2021	P5
C	THEFT 2D ALL OTHER	1900 E SINTO AVE	6/14/2021	P5
C	THEFT 3D ALL OTHER	1600 E SOUTH RIVERTON AVE	6/14/2021	P5
C	THEFT 3D ALL OTHER	1500 E CATALDO AVE	6/19/2021	P5
C	THEFT 3D FROM MOTOR VEHICLE	1700 E SOUTH RIVERTON AVE	6/14/2021	P5
C	THEFT 3D VEHICLE PARTS AND ACCESSORIES	3000 E MISSION AVE	6/14/2021	P5
C	THEFT OF MOTOR VEHICLE	5500 E UNION AVE	6/19/2021	P6

POLICE SUMMARY - Ending: Saturday, June 19, 2021



SE - Southeast District (P6)

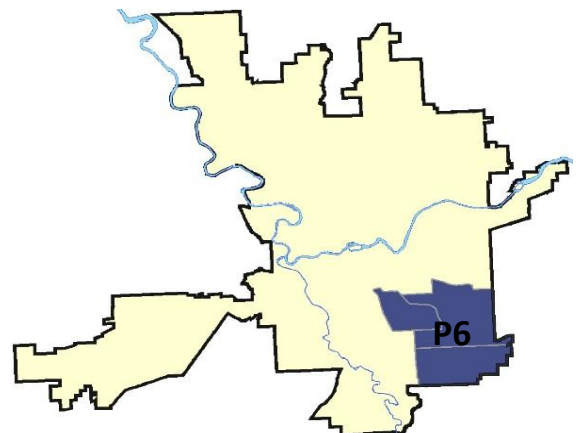
Preliminary IBR Counts

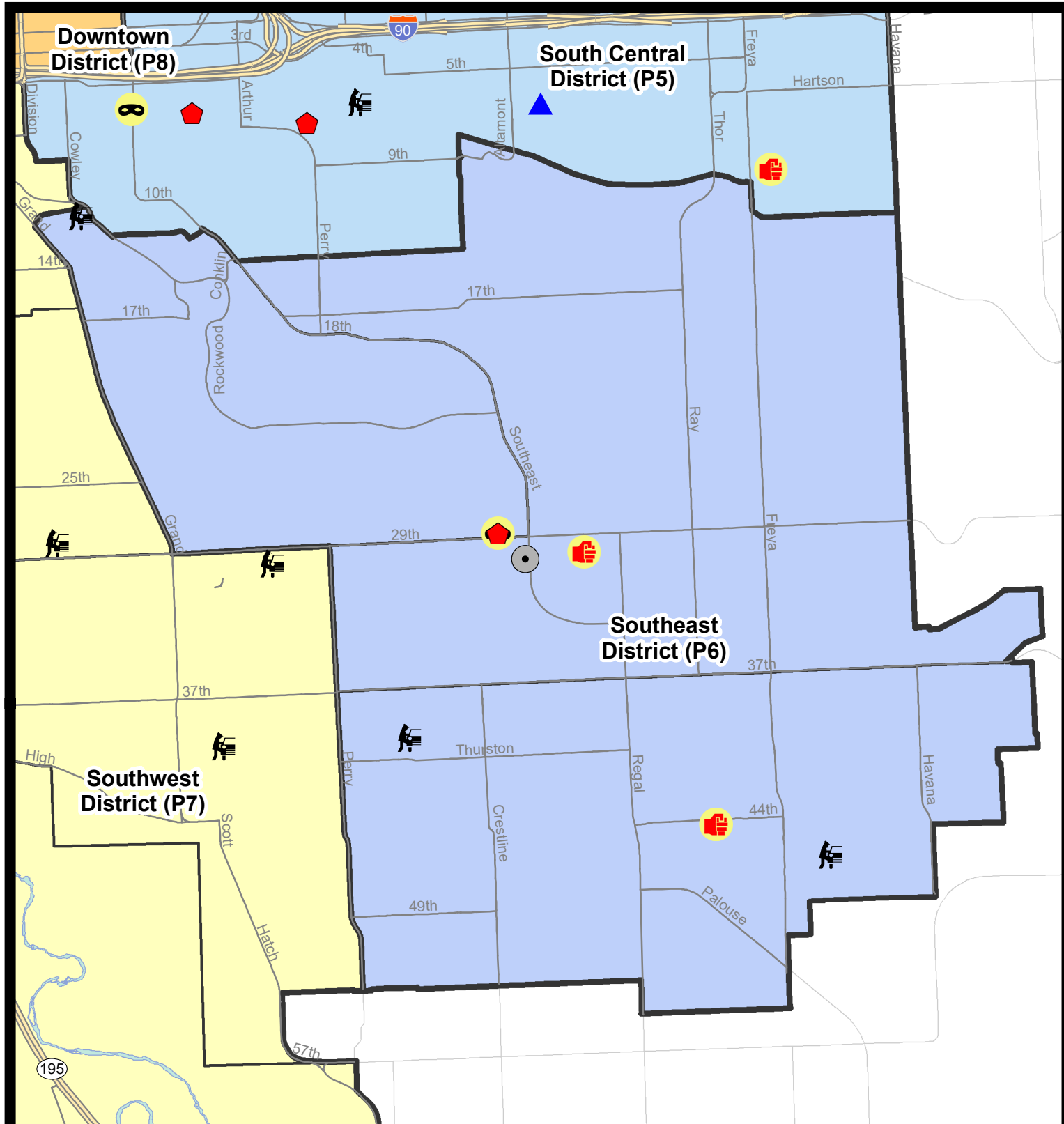
NIBRS Categories (Part 1 Selected)		7 Day Comparison			28 Day Comparison			YTD Comparison		
		Current	Prior	Percent	Current	Prior	Percent	Current	Prior	Percent
Violent	Criminal Homicide	0	0		0	0		0	1	-100.00%
	Rape	0	0		0	0		5	4	25.00%
	Robbery - Commercial	0	0		0	1	-100.00%	1	4	-75.00%
	Robbery - Person	2	0		3	0		3	4	-25.00%
	Aggravated Assault - Non DV	0	0		1	2	-50.00%	8	6	33.33%
	Aggravated Assault - DV	2	0		3	2	50.00%	10	13	-23.08%
Violent Total:		4	0		7	5	40.00%	27	32	-15.63%
Property	Burglary - Residential	2	0		3	2	50.00%	24	36	-33.33%
	Burglary Garage	0	2	-100.00%	4	5	-20.00%	24	50	-52.00%
	Burglary Commercial	1	2	-50.00%	3	1	200.00%	6	11	-45.45%
	Larceny	9	21	-57.14%	51	41	24.39%	238	272	-12.50%
	Vehicle Theft	0	0		3	6	-50.00%	23	36	-36.11%
	Arson	0	0		0	1	-100.00%	2	3	-33.33%
Property Total:		12	25	-52.00%	64	56	14.29%	317	408	-22.30%
Preliminary Part 1 Crime Totals:		16	25	-36.00%	71	61	16.39%	344	440	-21.82%
Current 7 Day Period:		6/13/2021 - 6/19/2021			Prior 7 Day Period:		6/6/2021 - 6/12/2021			
Current 28 Day Period:		5/23/2021 - 6/19/2021			Prior 28 Day Period:		4/25/2021 - 5/22/2021			
Current YTD Day Period:		1/1/2021 - 6/19/2021			Prior YTD Period:		1/1/2020 - 6/19/2020			

Prepared by SPD Crime Analysis Office - Monday, June 21, 2021

NOTE: SPD moved from UCR to the NIBRS reporting standard on 10/4/16 following the transition to a new RMS System. [Numbers on CompStat reports prior to this date should not be used as a comparison to those on this report.](#) Additional info on these reporting standards can be found on the FBI website: <https://ucr.fbi.gov/nibrs-overview>

This chart represents Preliminary counts of selected crime categories from Police Case Reports. Full statistical analysis to determine the confidence level of this data has not been performed. The % change columns on the preliminary counts differ from the percentage change on the NIBRS crime report, sometimes significantly. The CompStat report is designed for operational use and includes only selected NIBRS categories and coding less complex than full NIBRS rules. Official statistics for these and other NIBRS categories can be found on WASPC & FBI websites once available.





City of Spokane
Southeast District (P6)
Selected Crime Codes
2021-06-13 to 2021-06-19
 Prepared By:
 Crime Analysis Unit
 Spokane Police Department

Legend

NIBRS Events



Criminal Homicide



Rape



Robbery Commercial



Robbery Person



Aggravated Assault



Burglary Residential



Burglary Garage



Burglary Commercial



Vehicle Prowling



Vehicle Theft



Arson



Cases Represent LERMS Crime Codes
 Points may indicate multiple events
 Note: Veh Prowl is only Larceny displayed

For Additional Information on
 Incidents pertaining to an
 Area, Trend, or Pattern
 Contact Information Analysis

0 0.15 0.3 0.6 Miles



THIS IS NOT A LEGAL DOCUMENT:
 The information shown on this map is compiled
 from various sources and is subject to constant
 revision. Information shown on this map should
 not be used to determine the location of facilities
 in relationship to property lines, section lines,
 streets, etc.

Sunday - Saturday

SE - Southeast District (P6)

6/13/2021 TO 6/19/2021



<u>A/C</u>	<u>Offense Statute</u>	<u>Address</u>	<u>Reported Date</u>	<u>Dist</u>
<u>SPC6LH</u>				
C	ASSAULT 2D	E 30TH AVE / S MT VERNON ST	6/15/2021	P6
C	BURGLARY 2D COMMERCIAL	3000 S SOUTHEAST BLVD	6/15/2021	P6
C	THEFT 3D FROM BUILDING	2800 E 30TH AVE	6/14/2021	P5
C	THEFT 3D SHOPLIFTING	2500 E 29TH AVE	6/14/2021	P6
C	THEFT 3D SHOPLIFTING	2800 E 30TH AVE	6/19/2021	P6
<u>SPC6RW</u>				
C	BURGLARY 1D FROM RESIDENCE	2300 E 29TH AVE	6/19/2021	P6
A	ROBBERY 1D PERSON	2300 E 29TH AVE	6/19/2021	P6
A	THEFT 3D FROM MOTOR VEHICLE	1000 S ROCKWOOD BLVD	6/16/2021	P5
<u>SPC6SG</u>				
C	ASSAULT 2D	3200 E 44TH AVE	6/14/2021	P6
C	BURGLARY 1D FROM RESIDENCE	3200 E 44TH AVE	6/17/2021	P6
C	ROBBERY 1D PERSON	3200 E 44TH AVE	6/17/2021	P6
C	THEFT 2D FROM MOTOR VEHICLE	4600 S MYRTLE ST	6/18/2021	P6
C	THEFT 3D ALL OTHER	3300 E 55TH AVE	6/17/2021	P6
C	THEFT 3D CITY SHOPLIFTING	4300 S REGAL ST	6/13/2021	P6
C	THEFT 3D FROM MOTOR VEHICLE	1700 E 40TH AVE	6/13/2021	P6
C	THEFT 3D SHOPLIFTING	4500 S REGAL ST	6/16/2021	P6

POLICE SUMMARY - Ending: Saturday, June 19, 2021



SW - Southwest District (P7)

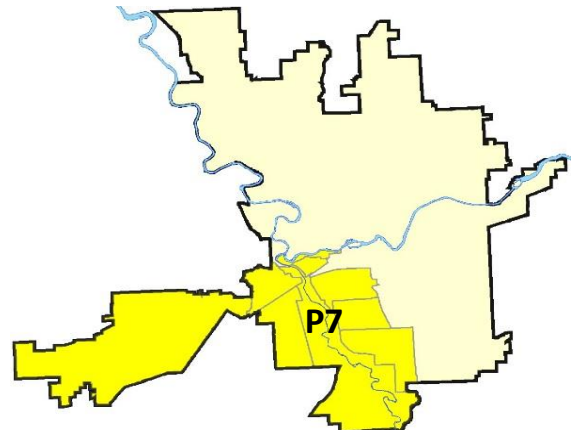
Preliminary IBR Counts

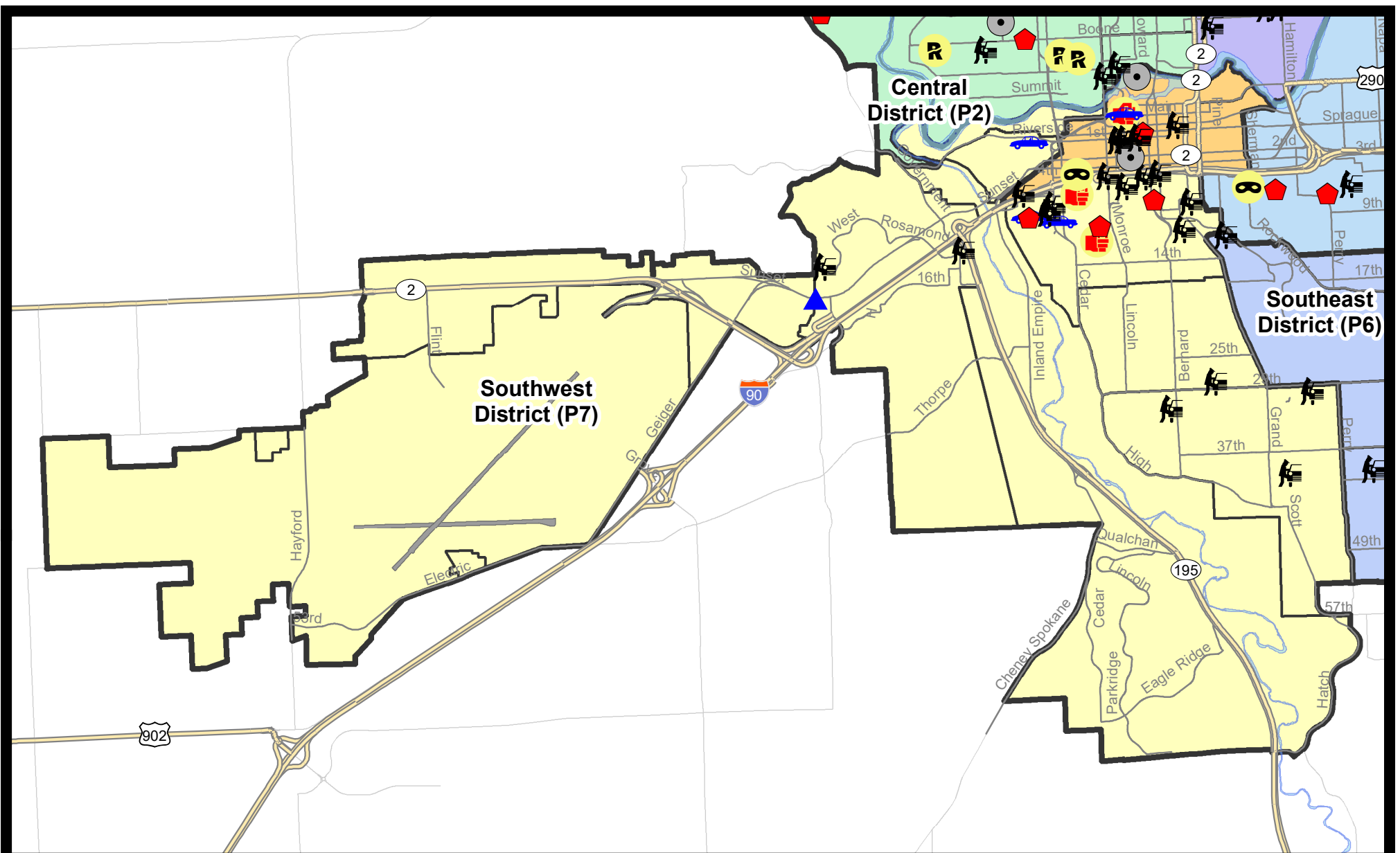
NIBRS Categories (Part 1 Selected)		7 Day Comparison			28 Day Comparison			YTD Comparison		
		Current	Prior	Percent	Current	Prior	Percent	Current	Prior	Percent
Violent	Criminal Homicide	0	0		0	0		1	0	
	Rape	0	0		0	3	-100.00%	15	15	0.00%
	Robbery - Commercial	0	0		0	1	-100.00%	2	2	0.00%
	Robbery - Person	0	2	-100.00%	3	1	200.00%	9	12	-25.00%
	Aggravated Assault - Non DV	0	1	-100.00%	2	5	-60.00%	24	20	20.00%
	Aggravated Assault - DV	2	0		5	3	66.67%	23	16	43.75%
Violent Total:		2	3	-33.33%	10	13	-23.08%	74	65	13.85%
Property	Burglary - Residential	3	1	200.00%	11	3	266.67%	43	60	-28.33%
	Burglary Garage	1	3	-66.67%	6	7	-14.29%	31	36	-13.89%
	Burglary Commercial	0	0		2	5	-60.00%	22	34	-35.29%
	Larceny	24	19	26.32%	83	75	10.67%	449	562	-20.11%
	Vehicle Theft	3	2	50.00%	8	13	-38.46%	61	75	-18.67%
	Arson	0	0		0	0		3	6	-50.00%
Property Total:		31	25	24.00%	110	103	6.80%	609	773	-21.22%
Preliminary Part 1 Crime Totals:		33	28	17.86%	120	116	3.45%	683	838	-18.50%
Current 7 Day Period:		6/13/2021 - 6/19/2021			Prior 7 Day Period:		6/6/2021 - 6/12/2021			
Current 28 Day Period:		5/23/2021 - 6/19/2021			Prior 28 Day Period:		4/25/2021 - 5/22/2021			
Current YTD Day Period:		1/1/2021 - 6/19/2021			Prior YTD Period:		1/1/2020 - 6/19/2020			

Prepared by SPD Crime Analysis Office - Monday, June 21, 2021

NOTE: SPD moved from UCR to the NIBRS reporting standard on 10/4/16 following the transition to a new RMS System. [Numbers on CompStat reports prior to this date should not be used as a comparison to those on this report.](#) Additional info on these reporting standards can be found on the FBI website: <https://ucr.fbi.gov/nibrs-overview>

This chart represents Preliminary counts of selected crime categories from Police Case Reports. Full statistical analysis to determine the confidence level of this data has not been performed. The % change columns on the preliminary counts differ from the percentage change on the NIBRS crime report, sometimes significantly. The CompStat report is designed for operational use and includes only selected NIBRS categories and coding less complex than full NIBRS rules. Official statistics for these and other NIBRS categories can be found on WASPC & FBI websites once available.

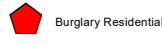
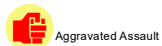
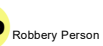




City of Spokane
Southwest District (P7)
Selected
Crime Types
2021-06-13 to 2021-06-19
 Prepared By:
 Crime Analysis Unit
 Spokane Police Department

Legend

NIBRS Events



Cases Represent LERMS Crime Codes
 Points may indicate multiple events
 Note: Veh Prowl is only Larceny category displayed



For Additional Information on Incidents
 pertaining to an Area, Trend, or Pattern
 Contact Information Analysis

0 0.2 0.4 0.6 0.8 1 1.2 1.4 1.6 Miles



THIS IS NOT A LEGAL DOCUMENT:
 The information shown on this map is compiled
 from various sources and is subject to constant
 revision. Information shown on this map should
 not be used to determine the location of facilities
 in relationship to property lines, section lines,
 streets, etc.



Sunday - Saturday

SE - Southwest District (P7)

6/13/2021 TO 6/19/2021



<u>A/C</u>	<u>Offense Statute</u>	<u>Address</u>	<u>Reported Date</u>	<u>Dist</u>
<u>SPD7BA</u>				
C	THEFT 2D ALL OTHER	1900 W SUNSET BLVD	6/15/2021	P7
C	THEFT OF MOTOR VEHICLE	1800 W 1ST AVE	6/19/2021	P5
<u>SPD7CH</u>				
C	ASSAULT 2D	1100 W 11TH AVE	6/19/2021	P7
C	ASSAULT 2D	1300 W 6TH AVE	6/19/2021	P7
C	BURGLARY 1D FROM RESIDENCE	1800 W 8TH AVE	6/19/2021	P7
C	RESIDENTIAL BURGLARY	400 W 7TH AVE	6/13/2021	P7
A	RESIDENTIAL BURGLARY	900 S MADISON ST	6/19/2021	P5
C	THEFT 2D FROM BUILDING	400 W 7TH AVE	6/13/2021	P7
C	THEFT 2D FROM MOTOR VEHICLE	S MAPLE ST / W 7TH AVE	6/14/2021	P7
C	THEFT 2D FROM MOTOR VEHICLE	800 W 5TH AVE	6/17/2021	P7
C	THEFT 2D VEHICLE PARTS AND ACCESSORIES	0 W 13TH AVE	6/15/2021	P7
A	THEFT 3D FROM MOTOR VEHICLE	100 W CLIFF DR	6/13/2021	P7
C	THEFT 3D FROM MOTOR VEHICLE	1600 W 8TH AVE	6/15/2021	P7
C	THEFT 3D FROM MOTOR VEHICLE	W 4TH AVE / S MONROE ST	6/16/2021	P5
C	THEFT 3D FROM MOTOR VEHICLE	100 W 8TH AVE	6/16/2021	P7
C	THEFT 3D FROM MOTOR VEHICLE	W 4TH AVE / S WASHINGTON ST	6/18/2021	P5
A	THEFT 3D FROM MOTOR VEHICLE	500 W 4TH AVE	6/18/2021	P7
C	THEFT 3D VEHICLE PARTS AND ACCESSORIES	100 W CLIFF DR	6/13/2021	P7
C	THEFT 3D VEHICLE PARTS AND ACCESSORIES	800 S OAK ST	6/17/2021	P7
A	THEFT OF MOTOR VEHICLE	1800 W 8TH AVE	6/13/2021	P7
C	THEFT OF MOTOR VEHICLE	1500 W 9TH AVE	6/13/2021	P7
<u>SPD7CS</u>				
C	THEFT 2D FROM MOTOR VEHICLE	1000 E 30TH AVE	6/17/2021	P5
C	THEFT 2D FROM MOTOR VEHICLE	800 E 40TH AVE	6/18/2021	P7
C	THEFT 3D FROM MOTOR VEHICLE	300 W 31ST AVE	6/15/2021	P7
C	THEFT 3D SHOPLIFTING	800 E 29TH AVE	6/13/2021	P7
<u>SPD7GT</u>				
C	MAIL THEFT	2600 W THORPE RD	6/17/2021	P7
A	THEFT 3D FROM MOTOR VEHICLE	1100 S LINDEKE CT	6/14/2021	P7
<u>SPD7LC</u>				
A	MAIL THEFT	1700 S INLAND EMPIRE WAY	6/13/2021	P7
<u>SPD7MC</u>				
A	THEFT 3D FROM MOTOR VEHICLE	0 E 28TH AVE	6/16/2021	P7
<u>SPD7WH</u>				
C	BURGLARY 2D GARAGE	4300 W SUNSET HWY	6/17/2021	P7

<u>A/C</u>	<u>Offense Statute</u>	<u>Address</u>	<u>Reported Date</u>	<u>Dist</u>
C	THEFT 3D ALL OTHER	2900 W RIVERSIDE AVE	6/14/2021	P7
C	THEFT 3D ALL OTHER	900 S F ST	6/17/2021	P7
A	THEFT 3D FROM MOTOR VEHICLE	1300 S WESTCLIFF PL	6/14/2021	P7

SPOKANE POLICE DEPARTMENT

DOWNTOWN

Police Service Area



PSA Commander

Captain David Singley



POLICE SUMMARY - Ending: Saturday, June 19, 2021

DOWNTOWN PRECINCT (P8)



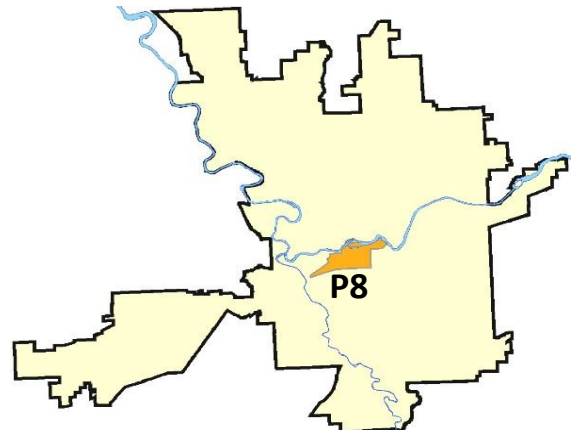
Preliminary IBR Counts

NIBRS Categories (Part 1 Selected)		7 Day Comparison			28 Day Comparison			YTD Comparison		
		Current	Prior	Percent	Current	Prior	Percent	Current	Prior	Percent
Violent	Criminal Homicide	0	0		0	0		0	2	-100.00%
	Rape	0	0		0	2	-100.00%	12	6	100.00%
	Robbery - Commercial	0	0		0	2	-100.00%	6	4	50.00%
	Robbery - Person	1	0		2	4	-50.00%	20	22	-9.09%
	Aggravated Assault - Non DV	1	3	-66.67%	12	5	140.00%	45	50	-10.00%
	Aggravated Assault - DV	0	1	-100.00%	1	2	-50.00%	10	12	-16.67%
Violent Total:		2	4	-50.00%	15	15	0.00%	93	96	-3.13%
Property	Burglary - Residential	1	1	0.00%	3	1	200.00%	12	11	9.09%
	Burglary Garage	0	0		0	1	-100.00%	3	0	
	Burglary Commercial	2	1	100.00%	9	9	0.00%	54	61	-11.48%
	Larceny	25	17	47.06%	70	51	37.25%	358	410	-12.68%
	Vehicle Theft	1	1	0.00%	5	8	-37.50%	34	34	0.00%
	Arson	0	0		0	3	-100.00%	5	7	-28.57%
Property Total:		29	20	45.00%	87	73	19.18%	466	523	-10.90%
Preliminary Part 1 Crime Totals:		31	24	29.17%	102	88	15.91%	559	619	-9.69%
Current 7 Day Period:		6/13/2021 - 6/19/2021			Prior 7 Day Period:		6/6/2021 - 6/12/2021			
Current 28 Day Period:		5/23/2021 - 6/19/2021			Prior 28 Day Period:		4/25/2021 - 5/22/2021			
Current YTD Day Period:		1/1/2021 - 6/19/2021			Prior YTD Period:		1/1/2020 - 6/19/2020			

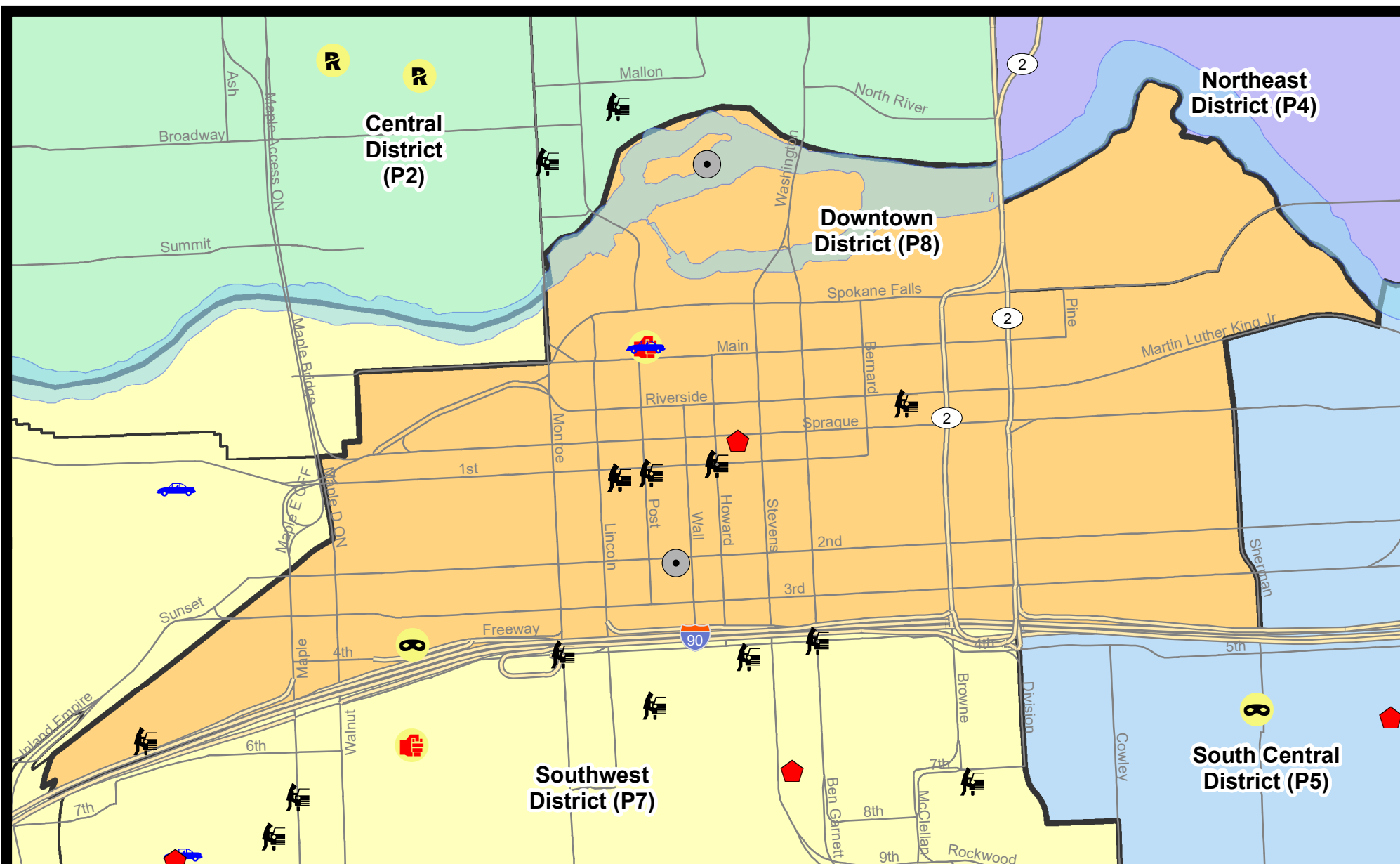
Prepared by SPD Crime Analysis Office - Monday, June 21, 2021

NOTE: SPD moved from UCR to the NIBRS reporting standard on 10/4/16 following the transition to a new RMS System. [Numbers on CompStat reports prior to this date should not be used as a comparison to those on this report.](#) Additional info on these reporting standards can be found on the FBI website: <https://ucr.fbi.gov/nibrs-overview>

This chart represents Preliminary counts of selected crime categories from Police Case Reports. Full statistical analysis to determine the confidence level of this data has not been performed. The % change columns on the preliminary counts differ from the percentage change on the NIBRS crime report, sometimes significantly. The CompStat report is designed for operational use and includes only selected NIBRS categories and coding less complex than full NIBRS rules. Official statistics for these and other NIBRS categories can be found on WASPC & FBI websites once available.



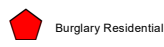
Note: On 2/10/21 a portion of the Police Block SPC5EC became part of the Downtown Precinct (SPD8EC); Consequently activity in P8 will appear higher if compared to printed CompStat reports prior to 2/10/21



City of Spokane
Downtown District (P8)
Selected
Crime Types
2021-06-13 to 2021-06-19
 Prepared By:
 Crime Analysis Unit
 Spokane Police Department

Legend

NIBRS Events



Cases Represent LERMS Crime Codes
 Points may indicate multiple events
 Note: Veh Prowl is only Larceny category displayed



For Additional Information on Incidents
 pertaining to an Area, Trend, or Pattern
 Contact Information Analysis

0 0.2 Miles



THIS IS NOT A LEGAL DOCUMENT:
 The information shown on this map is compiled
 from various sources and is subject to constant
 revision. Information shown on this map should
 not be used to determine the location of facilities
 in relationship to property lines, section lines,
 streets, etc.



Sunday - Saturday

SW - Downtown District (P8)

6/13/2021 TO 6/19/2021



<u>A/C</u>	<u>Offense Statute</u>	<u>Address</u>	<u>Reported Date</u>	<u>Dist</u>
<u>SPD8EC</u>				
C	THEFT 3D CITY ALL OTHER	200 E 2ND AVE	6/16/2021	P8
C	THEFT 3D FROM BUILDING	100 S DIVISION ST	6/15/2021	P8
C	THEFT 3D SHOPLIFTING	200 S DIVISION ST	6/19/2021	P8
<u>SPD8RS</u>				
C	ASSAULT 3D WEAPON OR NEGLIGENT INJURY	800 W MAIN AVE	6/18/2021	P8
A	BURGLARY 2D COMMERCIAL	700 W 2ND AVE	6/16/2021	P8
C	BURGLARY 2D COMMERCIAL	700 N HOWARD ST	6/19/2021	P8
C	IBR Purposes Only - Theft From Motor Vehicle	W 1ST AVE / S HOWARD ST	6/15/2021	P8
C	RESIDENTIAL BURGLARY	500 W SPRAGUE AVE	6/16/2021	P8
C	ROBBERY 1D PERSON	300 S ADAMS ST	6/17/2021	P8
C	THEFT 1D FROM MOTOR VEHICLE	800 W 1ST AVE	6/18/2021	P8
C	THEFT 2D ALL OTHER	N STEVENS ST / W SPRAGUE AVE	6/19/2021	P8
C	THEFT 3D ALL OTHER	300 S ADAMS ST	6/13/2021	P8
C	THEFT 3D ALL OTHER	100 S BROWNE ST	6/14/2021	P8
C	THEFT 3D ALL OTHER	100 S BROWNE ST	6/16/2021	P8
C	THEFT 3D ALL OTHER	700 W RIVERSIDE AVE	6/16/2021	P8
C	THEFT 3D CITY ALL OTHER	W 1ST AVE / S ADAMS ST	6/14/2021	P8
C	THEFT 3D CITY ALL OTHER	S STATE ST / W PACIFIC AVE	6/19/2021	P7
C	THEFT 3D FROM BUILDING	200 W SPOKANE FALLS BLVD	6/14/2021	P8
C	THEFT 3D FROM BUILDING	200 W SPOKANE FALLS BLVD	6/14/2021	P8
C	THEFT 3D FROM BUILDING	100 N WASHINGTON ST	6/17/2021	P8
C	THEFT 3D FROM BUILDING	200 S HOWARD ST	6/17/2021	P8
C	THEFT 3D FROM BUILDING	1000 W 1ST AVE	6/18/2021	P8
A	THEFT 3D FROM MOTOR VEHICLE	100 S POST ST	6/14/2021	P8
A	THEFT 3D FROM MOTOR VEHICLE	100 S POST ST	6/14/2021	P8
C	THEFT 3D FROM MOTOR VEHICLE	800 W 1ST AVE	6/14/2021	P8
A	THEFT 3D FROM MOTOR VEHICLE	W 1ST AVE / S HOWARD ST	6/14/2021	P8
C	THEFT 3D FROM MOTOR VEHICLE	200 W RIVERSIDE AVE	6/15/2021	P8
C	THEFT 3D FROM MOTOR VEHICLE	500 S ELM ST	6/17/2021	P8
A	THEFT 3D FROM MOTOR VEHICLE	800 W 1ST AVE	6/18/2021	P8
C	THEFT 3D FROM MOTOR VEHICLE	800 W 1ST AVE	6/18/2021	P8
C	THEFT OF MOTOR VEHICLE	800 W MAIN AVE	6/19/2021	P8

POLICE SUMMARY - Ending: Saturday, June 19, 2021



Other Jurisdiction or Unk District

Preliminary IBR Counts

NIBRS Categories (Part 1 Selected)		7 Day Comparison			28 Day Comparison			YTD Comparison		
		Current	Prior	Percent	Current	Prior	Percent	Current	Prior	Percent
Violent	Criminal Homicide	0	0		0	0		0	0	
	Rape	0	0		0	2	-100.00%	3	1	200.00%
	Robbery - Commercial	0	0		0	0		0	1	-100.00%
	Robbery - Person	0	0		0	0		0	0	
	Aggravated Assault - Non DV	0	0		0	0		0	3	-100.00%
	Aggravated Assault - DV	0	0		0	0		0	2	-100.00%
Violent Total:		0	0		0	2	-100.00%	3	7	-57.14%
Property	Burglary - Residential	0	0		0	0		0	0	
	Burglary Garage	0	0		0	0		0	0	
	Burglary Commercial	0	0		0	0		0	0	
	Larceny	0	0		0	4	-100.00%	10	17	-41.18%
	Vehicle Theft	0	0		0	1	-100.00%	5	3	66.67%
	Arson	0	0		0	0		0	1	-100.00%
Property Total:		0	0		0	5	-100.00%	15	21	-28.57%
Preliminary Part 1 Crime Totals:		0	0		0	7	-100.00%	18	28	-35.71%
Current 7 Day Period:		6/13/2021 - 6/19/2021			Prior 7 Day Period:		6/6/2021 - 6/12/2021			
Current 28 Day Period:		5/23/2021 - 6/19/2021			Prior 28 Day Period:		4/25/2021 - 5/22/2021			
Current YTD Day Period:		1/1/2021 - 6/19/2021			Prior YTD Period:		1/1/2020 - 6/19/2020			

Prepared by SPD Crime Analysis Office - Monday, June 21, 2021

NOTE: SPD moved from UCR to the NIBRS reporting standard on 10/4/16 following the transition to a new RMS System. [Numbers on CompStat reports prior to this date should not be used as a comparison to those on this report.](#) Additional info on these reporting standards can be found on the FBI website: <https://ucr.fbi.gov/nibrs-overview>

This chart represents Preliminary counts of selected crime categories from Police Case Reports. Full statistical analysis to determine the confidence level of this data has not been performed. The % change columns on the preliminary counts differ from the percentage change on the NIBRS crime report, sometimes significantly. The CompStat report is designed for operational use and includes only selected NIBRS categories and coding less complex than full NIBRS rules. Official statistics for these and other NIBRS categories can be found on WASPC & FBI websites once available.

Sunday - Saturday

6/13/2021 TO 6/19/2021

Other Jurisdiction/Unk District



A/C **Offense Statute**

Address

Reported Date

Dist

#Type!

#Typ