

# SPOKANE POLICE DEPARTMENT

## PRELIMINARY CITYWIDE IBR CRIME REPORT



### Preliminary IBR Counts

CHIEF OF POLICE

Craig Meidl

Period Ending: Saturday, June 12, 2021

NIBRS Categories (Part 1 Selected)		7 Day Comparison			28 Day Comparison			YTD Comparison		
		Current	Prior	Percent	Current	Prior	Percent	Current	Prior	Percent
<b>Violent</b>	Criminal Homicide	0	0		0	2	-100.00%	4	10	-60.00%
	Rape	7	5	40.00%	19	22	-13.64%	125	85	47.06%
	Robbery - Commercial	2	0		5	8	-37.50%	27	31	-12.90%
	Robbery - Person	3	6	-50.00%	15	13	15.38%	85	97	-12.37%
	Aggravated Assault - Non DV	11	7	57.14%	44	34	29.41%	219	200	9.50%
	Aggravated Assault - DV	5	7	-28.57%	32	21	52.38%	162	145	11.72%
<b>Violent Total:</b>		28	25	12.00%	115	100	15.00%	622	568	9.51%
<b>Property</b>	Burglary - Residential	12	21	-42.86%	67	48	39.58%	305	371	-17.79%
	Burglary Garage	10	11	-9.09%	40	36	11.11%	194	259	-25.10%
	Burglary Commercial	9	8	12.50%	33	34	-2.94%	206	228	-9.65%
	Larceny	173	135	28.15%	606	617	-1.78%	3552	4065	-12.62%
	Vehicle Theft	11	20	-45.00%	84	74	13.51%	429	568	-24.47%
	Arson	4	0		6	15	-60.00%	45	41	9.76%
<b>Property Total:</b>		219	195	12.31%	836	824	1.46%	4731	5532	-14.48%
<b>Preliminary Part 1 Crime Totals:</b>		247	220	12.27%	951	924	2.92%	5353	6100	-12.25%
<b>Current 7 Day Period:</b>		6/6/2021 - 6/12/2021			<b>Prior 7 Day Period:</b>		5/30/2021 - 6/5/2021			
<b>Current 28 Day Period:</b>		5/16/2021 - 6/12/2021			<b>Prior 28 Day Period:</b>		4/18/2021 - 5/15/2021			
<b>Current YTD Day Period:</b>		1/1/2021 - 6/12/2021			<b>Prior YTD Period:</b>		1/1/2020 - 6/12/2020			

Prepared by SPD Crime Analysis Office - Monday, June 14, 2021

**NOTE:** SPD moved from UCR to the NIBRS reporting standard on 10/4/16 following the transition to a new RMS System. [Numbers on CompStat reports prior to this date should not be used as a comparison to those on this report.](#) Additional info on these reporting standards can be found on the FBI website: <https://ucr.fbi.gov/nibrs-overview>

This chart represents Preliminary counts of selected crime categories from Police Case Reports. Full statistical analysis to determine the confidence level of this data has not been performed. The % change columns on the preliminary counts differ from the percentage change on the NIBRS crime report, sometimes significantly. The CompStat report is designed for operational use and includes only selected NIBRS categories and coding less complex than full NIBRS rules. Official statistics for these and other NIBRS categories can be found on WASPC & FBI websites once available.



# SPOKANE POLICE DEPARTMENT



## **NORTH** **Police Service Area**

### PSA Commander

**Captain Mark Griffiths**

**Northwest District (P1)**

**Central District (P2)**

**Neva-Wood District (P3)**

**Northeast District (P4)**



POLICE SUMMARY - Ending: Saturday, June 12, 2021

## ***NORTH PRECINCT (P1, P2, P3, and P4)***



### Preliminary IBR Counts

NIBRS Categories (Part 1 Selected)		7 Day Comparison			28 Day Comparison			YTD Comparison		
		Current	Prior	Percent	Current	Prior	Percent	Current	Prior	Percent
Violent	Criminal Homicide	0	0		0	2	-100.00%	3	6	-50.00%
	Rape	7	5	40.00%	18	12	50.00%	73	54	35.19%
	Robbery - Commercial	1	0		3	4	-25.00%	17	20	-15.00%
	Robbery - Person	1	5	-80.00%	8	7	14.29%	49	52	-5.77%
	Aggravated Assault - Non DV	5	4	25.00%	23	18	27.78%	113	105	7.62%
	Aggravated Assault - DV	4	5	-20.00%	21	12	75.00%	101	81	24.69%
Violent Total:		18	19	-5.26%	73	55	32.73%	356	318	11.95%
Property	Burglary - Residential	8	15	-46.67%	49	33	48.48%	203	226	-10.18%
	Burglary Garage	5	9	-44.44%	24	26	-7.69%	123	161	-23.60%
	Burglary Commercial	6	3	100.00%	13	14	-7.14%	99	93	6.45%
	Larceny	100	87	14.94%	362	392	-7.65%	2210	2473	-10.63%
	Vehicle Theft	6	12	-50.00%	54	43	25.58%	260	356	-26.97%
	Arson	3	0		5	5	0.00%	28	20	40.00%
Property Total:		128	126	1.59%	507	513	-1.17%	2923	3329	-12.20%
Preliminary Part 1 Crime Totals:		146	145	0.69%	580	568	2.11%	3279	3647	-10.09%
Current 7 Day Period:		6/6/2021 - 6/12/2021			Prior 7 Day Period:		5/30/2021 - 6/5/2021			
Current 28 Day Period:		5/16/2021 - 6/12/2021			Prior 28 Day Period:		4/18/2021 - 5/15/2021			
Current YTD Day Period:		1/1/2021 - 6/12/2021			Prior YTD Period:		1/1/2020 - 6/12/2020			

Prepared by SPD Crime Analysis Office - Monday, June 14, 2021

**NOTE:** SPD moved from UCR to the NIBRS reporting standard on 10/4/16 following the transition to a new RMS System. [Numbers on CompStat reports prior to this date should not be used as a comparison to those on this report.](#) Additional info on these reporting standards can be found on the FBI website: <https://ucr.fbi.gov/nibrs-overview>

This chart represents Preliminary counts of selected crime categories from Police Case Reports. Full statistical analysis to determine the confidence level of this data has not been performed. The % change columns on the preliminary counts differ from the percentage change on the NIBRS crime report, sometimes significantly. The CompStat report is designed for operational use and includes only selected NIBRS categories and coding less complex than full NIBRS rules. Official statistics for these and other NIBRS categories can be found on WASPC & FBI websites once available.



POLICE SUMMARY - Ending: Saturday, June 12, 2021



## NW - Northwest District (P1)

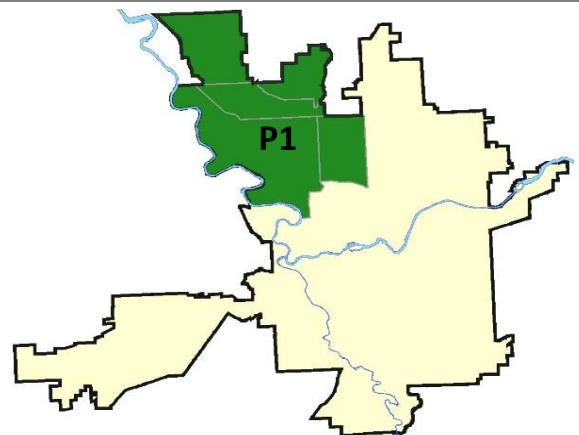
### Preliminary IBR Counts

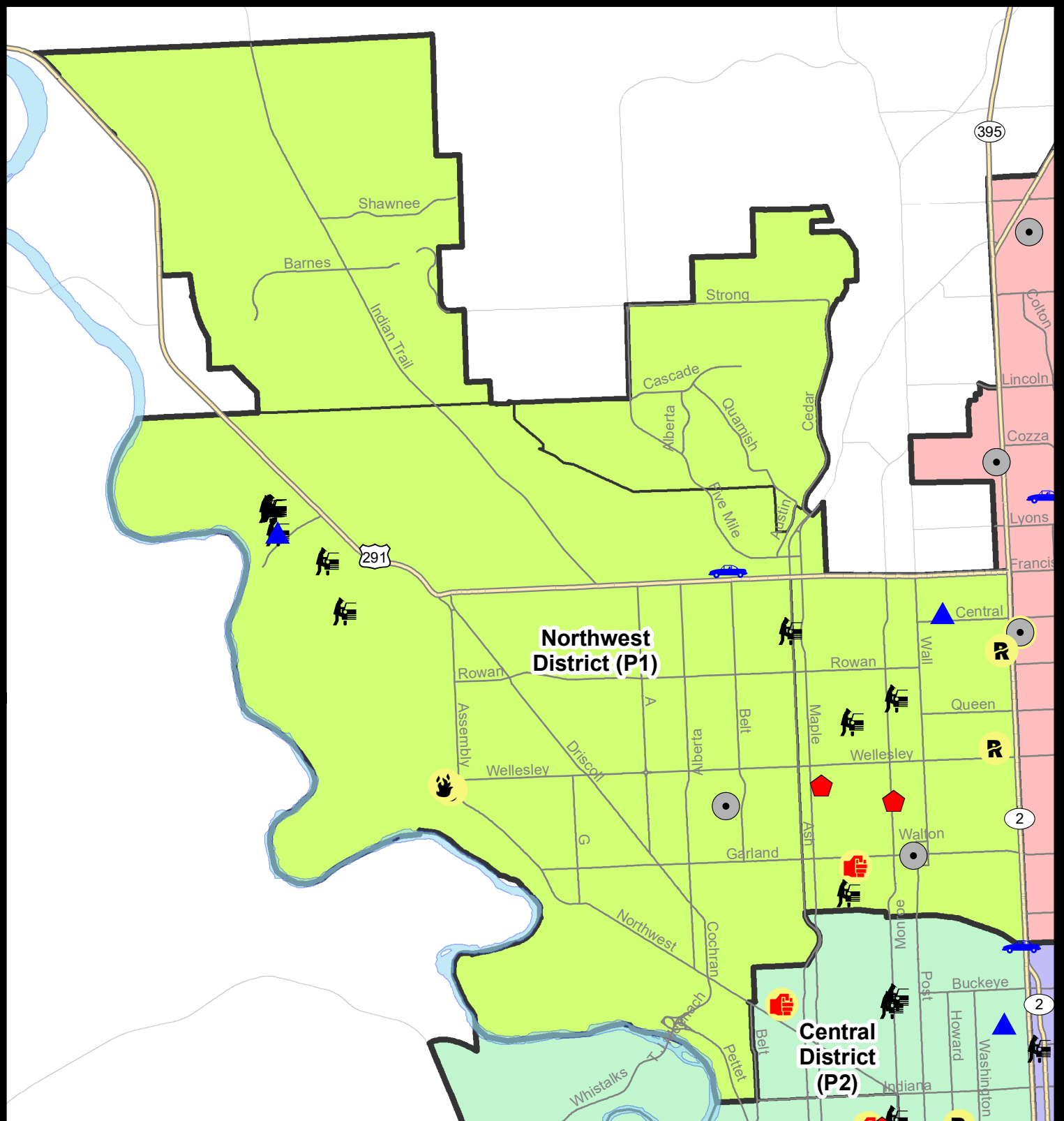
NIBRS Categories (Part 1 Selected)		7 Day Comparison			28 Day Comparison			YTD Comparison		
		Current	Prior	Percent	Current	Prior	Percent	Current	Prior	Percent
<b>Violent</b>	Criminal Homicide	0	0		0	0		1	1	0.00%
	Rape	3	2	50.00%	6	2	200.00%	17	12	41.67%
	Robbery - Commercial	0	0		0	2	-100.00%	4	1	300.00%
	Robbery - Person	0	1	-100.00%	1	2	-50.00%	7	8	-12.50%
	Aggravated Assault - Non DV	0	1	-100.00%	3	4	-25.00%	20	15	33.33%
	Aggravated Assault - DV	1	1	0.00%	5	1	400.00%	18	24	-25.00%
<b>Violent Total:</b>		4	5	-20.00%	15	11	36.36%	67	61	9.84%
<b>Property</b>	Burglary - Residential	2	4	-50.00%	10	8	25.00%	44	47	-6.38%
	Burglary Garage	2	5	-60.00%	10	10	0.00%	44	50	-12.00%
	Burglary Commercial	2	1	100.00%	4	1	300.00%	11	16	-31.25%
	Larceny	30	23	30.43%	96	80	20.00%	462	538	-14.13%
	Vehicle Theft	1	2	-50.00%	9	10	-10.00%	56	61	-8.20%
	Arson	2	0		3	0		7	5	40.00%
<b>Property Total:</b>		39	35	11.43%	132	109	21.10%	624	717	-12.97%
<b>Preliminary Part 1 Crime Totals:</b>		43	40	7.50%	147	120	22.50%	691	778	-11.18%
<b>Current 7 Day Period:</b>		6/6/2021 - 6/12/2021			<b>Prior 7 Day Period:</b>		5/30/2021 - 6/5/2021			
<b>Current 28 Day Period:</b>		5/16/2021 - 6/12/2021			<b>Prior 28 Day Period:</b>		4/18/2021 - 5/15/2021			
<b>Current YTD Day Period:</b>		1/1/2021 - 6/12/2021			<b>Prior YTD Period:</b>		1/1/2020 - 6/12/2020			

Prepared by SPD Crime Analysis Office - Monday, June 14, 2021

**NOTE:** SPD moved from UCR to the NIBRS reporting standard on 10/4/16 following the transition to a new RMS System. [Numbers on CompStat reports prior to this date should not be used as a comparison to those on this report.](#) Additional info on these reporting standards can be found on the FBI website: <https://ucr.fbi.gov/nibrs-overview>

This chart represents Preliminary counts of selected crime categories from Police Case Reports. Full statistical analysis to determine the confidence level of this data has not been performed. The % change columns on the preliminary counts differ from the percentage change on the NIBRS crime report, sometimes significantly. The CompStat report is designed for operational use and includes only selected NIBRS categories and coding less complex than full NIBRS rules. Official statistics for these and other NIBRS categories can be found on WASPC & FBI websites once available.





**City of Spokane**  
**Northwest District (P1)**  
**Selected**  
**Crime Codes**  
**2021-06-06 to 2021-06-12**  
 Prepared By:  
 Crime Analysis Unit  
 Spokane Police Department

**Legend**

**NIBRS Events**



Criminal Homicide



Rape



Robbery Commercial



Robbery Person



Aggravated Assault



Burglary Residential



Burglary Garage



Burglary Commercial



Vehicle Prowling



Vehicle Theft



Arson



Cases Represent LERMS Crime Codes  
 Points may indicate multiple events  
 Note: Veh Prowl is only Larceny displayed

For Additional Information on  
 Incidents pertaining to an  
 Area, Trend, or Pattern  
 Contact Information Analysis

0 0.25 0.5 1 Miles



THIS IS NOT A LEGAL DOCUMENT.  
 The information shown on this map is compiled  
 from various sources and is subject to constant  
 revision. Information shown on this map should  
 not be used to determine the location of facilities  
 in relationship to property lines, section lines,  
 streets, etc.

Sunday - Saturday

6/6/2021 TO 6/12/2021

NW - Northwest District (P1)



<u>A/C</u>	<u>Offense Statute</u>	<u>Address</u>	<u>Reported Date</u>	<u>Dist</u>
<b><u>SPA1BS</u></b>				
C	THEFT 2D FROM BUILDING	4200 W SUTHERLIN PL	6/9/2021	P1
C	THEFT 3D SHOPLIFTING	1800 W FRANCIS AVE	6/12/2021	P1
C	THEFT OF MOTOR VEHICLE	2200 W ROSEWOOD AVE	6/6/2021	P6
<b><u>SPA1NH</u></b>				
C	ASSAULT 3D WEAPON OR NEGLIGENT INJURY	1200 W PROVIDENCE AVE	6/10/2021	P1
C	BURGLARY 2D COMMERCIAL	800 W GARLAND AVE	6/12/2021	P1
C	BURGLARY 2D GARAGE	5900 N STEVENS ST	6/8/2021	P2
C	IBR Purposes Only - Sodomy		6/7/2021	P2
C	MAIL THEFT	1200 W GLASS AVE	6/11/2021	P1
C	RAPE 2D		6/7/2021	P1
C	RAPE OF A CHILD 1D		6/8/2021	P1
C	RESIDENTIAL BURGLARY	4400 N WALNUT ST	6/6/2021	P2
C	RESIDENTIAL BURGLARY	4300 N MONROE ST	6/8/2021	P1
C	THEFT 2D ALL OTHER	5200 N MONROE ST	6/6/2021	P1
C	THEFT 2D FROM MOTOR VEHICLE	1300 W GORDON AVE	6/10/2021	P1
C	THEFT 2D FROM MOTOR VEHICLE	5200 N LINCOLN ST	6/11/2021	P1
C	THEFT 3D ALL OTHER	4100 N MONROE ST	6/8/2021	P2
C	THEFT 3D ALL OTHER	5100 N CEDAR ST	6/8/2021	P1
C	THEFT 3D CITY FROM BUILDING	800 W GARLAND AVE	6/12/2021	P1
C	THEFT 3D FROM BUILDING	5700 N BIRCH PL	6/9/2021	P2
C	THEFT 3D FROM MOTOR VEHICLE	5000 N ADAMS ST	6/9/2021	P1
C	THEFT OF A FIREARM FROM BUILDING	4400 N WALNUT ST	6/6/2021	P2
<b><u>SPA1NW</u></b>				
C	ARSON 2D	4500 W WELLESLEY AVE	6/10/2021	P1
C	ARSON 2D	4400 W WELLESLEY AVE	6/10/2021	P1
C	BURGLARY 2D COMMERCIAL	2300 W LONGFELLOW AVE	6/7/2021	P1
C	BURGLARY 2D GARAGE	5800 W PARKWEST CT	6/7/2021	P1
C	MAIL THEFT	5800 W OLD FORT DR	6/7/2021	P1
C	MAIL THEFT	6900 N DOUGLASS ST	6/9/2021	P2
C	MAIL THEFT	4100 N ELM ST	6/10/2021	P1
C	THEFT 1D FROM BUILDING	2300 W LONGFELLOW AVE	6/7/2021	P1
C	THEFT 2D FROM MOTOR VEHICLE	5800 N ASH ST	6/7/2021	P1
C	THEFT 2D FROM MOTOR VEHICLE	6600 N ELIZABETH ST	6/7/2021	P2
C	THEFT 2D FROM MOTOR VEHICLE	5800 W OLD FORT DR	6/7/2021	P1
C	THEFT 3D ALL OTHER	5400 N BELT ST	6/6/2021	P1
C	THEFT 3D ALL OTHER	5800 W OLD FORT DR	6/7/2021	P1
C	THEFT 3D CITY SHOPLIFTING	2300 W WELLESLEY AVE	6/11/2021	P1

For protection of victim privacy, the entire address on sexual assault crimes has been redacted.

<b>A/C</b>	<b>Offense Statute</b>	<b>Address</b>	<b>Reported Date</b>	<b>Dist</b>
C	THEFT 3D FROM MOTOR VEHICLE	5800 W PARKWEST CT	6/7/2021	P1
C	THEFT 3D FROM MOTOR VEHICLE	5100 W DECATUR AVE	6/7/2021	P1
A	THEFT 3D FROM MOTOR VEHICLE	5800 W OLD FORT DR	6/7/2021	P1
A	THEFT 3D FROM MOTOR VEHICLE	5800 W OLD FORT DR	6/7/2021	P1
C	THEFT 3D FROM MOTOR VEHICLE	5800 W OLD FORT DR	6/9/2021	P1
C	THEFT 3D SHOPLIFTING	2200 W WELLESLEY AVE	6/6/2021	P1
C	THEFT 3D VEHICLE PARTS AND ACCESSORIES	2300 W WELLESLEY AVE	6/8/2021	P1
C	THEFT OF A FIREARM FROM BUILDING	5600 N CANNON ST	6/11/2021	P1



POLICE SUMMARY - Ending: Saturday, June 12, 2021

## NW - North Central District (P2)



### Preliminary IBR Counts

NIBRS Categories (Part 1 Selected)		7 Day Comparison			28 Day Comparison			YTD Comparison		
		Current	Prior	Percent	Current	Prior	Percent	Current	Prior	Percent
<b>Violent</b>	Criminal Homicide	0	0		0	0		0	1	-100.00%
	Rape	3	1	200.00%	5	3	66.67%	16	17	-5.88%
	Robbery - Commercial	0	0		0	1	-100.00%	1	2	-50.00%
	Robbery - Person	0	1	-100.00%	2	2	0.00%	13	14	-7.14%
	Aggravated Assault - Non DV	1	0		6	3	100.00%	27	27	0.00%
	Aggravated Assault - DV	3	0		6	7	-14.29%	31	20	55.00%
<b>Violent Total:</b>		7	2	250.00%	19	16	18.75%	88	81	8.64%
<b>Property</b>	Burglary - Residential	1	3	-66.67%	12	5	140.00%	54	60	-10.00%
	Burglary Garage	3	0		3	3	0.00%	23	26	-11.54%
	Burglary Commercial	0	0		0	4	-100.00%	19	14	35.71%
	Larceny	12	16	-25.00%	56	75	-25.33%	420	510	-17.65%
	Vehicle Theft	2	6	-66.67%	17	9	88.89%	68	97	-29.90%
	Arson	0	0		0	2	-100.00%	8	5	60.00%
<b>Property Total:</b>		18	25	-28.00%	88	98	-10.20%	592	712	-16.85%
<b>Preliminary Part 1 Crime Totals:</b>		25	27	-7.41%	107	114	-6.14%	680	793	-14.25%
<b>Current 7 Day Period:</b>		6/6/2021 - 6/12/2021			<b>Prior 7 Day Period:</b>		5/30/2021 - 6/5/2021			
<b>Current 28 Day Period:</b>		5/16/2021 - 6/12/2021			<b>Prior 28 Day Period:</b>		4/18/2021 - 5/15/2021			
<b>Current YTD Day Period:</b>		1/1/2021 - 6/12/2021			<b>Prior YTD Period:</b>		1/1/2020 - 6/12/2020			

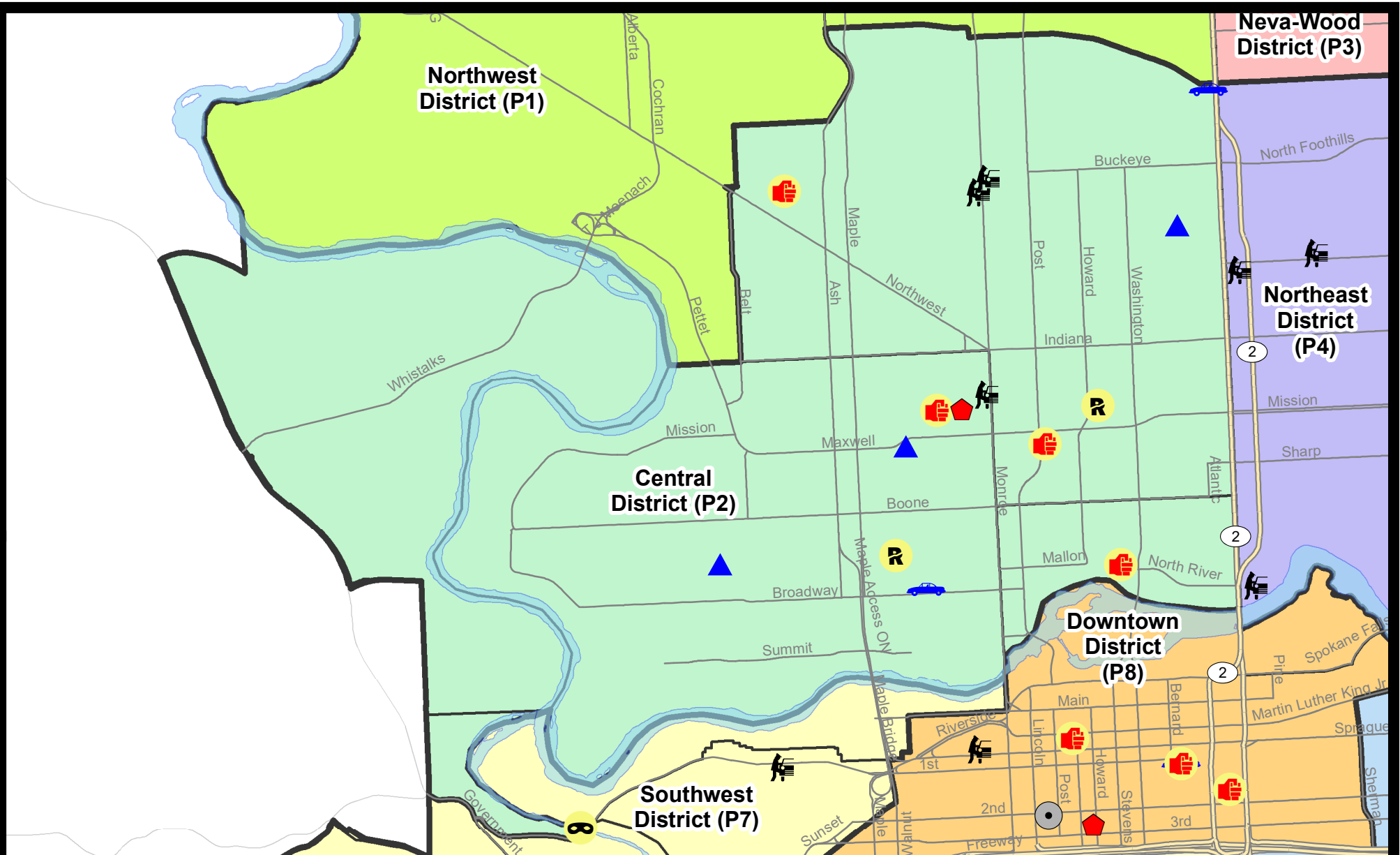
Prepared by SPD Crime Analysis Office - Monday, June 14, 2021

**NOTE:** SPD moved from UCR to the NIBRS reporting standard on 10/4/16 following the transition to a new RMS System. [Numbers on CompStat reports prior to this date should not be used as a comparison to those on this report.](#) Additional info on these reporting standards can be found on the FBI website: <https://ucr.fbi.gov/nibrs-overview>

This chart represents Preliminary counts of selected crime categories from Police Case Reports. Full statistical analysis to determine the confidence level of this data has not been performed. The % change columns on the preliminary counts differ from the percentage change on the NIBRS crime report, sometimes significantly. The CompStat report is designed for operational use and includes only selected NIBRS categories and coding less complex than full NIBRS rules. Official statistics for these and other NIBRS categories can be found on WASPC & FBI websites once available.







**City of Spokane**  
**Central District (P2)**  
**Selected**  
**Crime Types**  
**2021-06-06 to 2021-06-12**  
 Prepared By:  
 Crime Analysis Unit  
 Spokane Police Department

**Legend**


**NIBRS Events**

- |                   |                    |                      |                     |
|-------------------|--------------------|----------------------|---------------------|
| Criminal Homicide | Robbery Commercial | Aggravated Assault   | Burglary Commercial |
| Rape              | Robbery Person     | Burglary Residential | Vehicle Prowling    |
|                   |                    | Burglary Garage      | Vehicle Theft       |
|                   |                    |                      | Arson               |

Cases Represent LERMS Crime Codes  
 Points may indicate multiple events  
 Note: Veh Prowl is only Larceny category displayed



For Additional Information on Incidents  
 pertaining to an Area, Trend, or Pattern  
 Contact Information Analysis



**THIS IS NOT A LEGAL DOCUMENT:**  
 The information shown on this map is compiled  
 from various sources and is subject to constant  
 revision. Information shown on this map should  
 not be used to determine the location of facilities  
 in relationship to property lines, section lines,  
 streets, etc.

Sunday - Saturday

NW - Central District (P2)

6/6/2021 TO 6/12/2021



<u>A/C</u>	<u>Offense Statute</u>	<u>Address</u>	<u>Reported Date</u>	<u>Dist</u>
<b><u>SPA2EG</u></b>				
C	ASSAULT 2D	1400 N POST ST	6/7/2021	P1
C	BURGLARY 2D GARAGE	2400 N NORMANDIE ST	6/7/2021	P2
C	HARASSMENT FELONY WEAPON INVOLVED	1800 W CHELAN AVE	6/7/2021	P1
C	MAIL THEFT	600 W SPOFFORD AVE	6/12/2021	P2
C	RAPE 1D		6/7/2021	P2
C	THEFT 2D FROM MOTOR VEHICLE	2600 N MONROE ST	6/6/2021	P2
C	THEFT 3D FROM BUILDING	1400 N WASHINGTON ST	6/11/2021	P2
C	THEFT 3D FROM MOTOR VEHICLE	2700 N MONROE ST	6/7/2021	P2
C	THEFT OF MOTOR VEHICLE	3000 N DIVISION ST	6/6/2021	P1
<b><u>SPA2RS</u></b>				
C	ASSAULT 2D	800 N WASHINGTON ST	6/7/2021	P1
C	THEFT 3D FROM BUILDING	900 W BROADWAY AVE	6/10/2021	P2
<b><u>SPA2WC</u></b>				
C	ASSAULT 2D	1200 W SPOFFORD AVE	6/7/2021	P1
C	BURGLARY 2D GARAGE	1400 N CEDAR ST	6/9/2021	P2
C	BURGLARY 2D GARAGE	2200 W DEAN AVE	6/11/2021	P2
C	MAIL THEFT	2000 W BROADWAY AVE	6/8/2021	P2
C	RAPE 1D ORAL/ANAL OR SAME SEX		6/10/2021	P2
C	RAPE 2D		6/6/2021	P1
C	RESIDENTIAL BURGLARY	1100 W SPOFFORD AVE	6/11/2021	P1
C	THEFT 2D ALL OTHER	2400 W COLLEGE AVE	6/9/2021	P2
C	THEFT 2D ALL OTHER	2200 W FALLS AVE	6/10/2021	P2
C	THEFT 2D FROM MOTOR VEHICLE	1000 W AUGUSTA AVE	6/12/2021	P2
C	THEFT 3D FROM BUILDING	1000 W BOONE AVE	6/10/2021	P2
C	THEFT OF MOTOR VEHICLE	1300 W BROADWAY AVE	6/9/2021	P2
<b><u>SPA2WH</u></b>				
C	THEFT 2D ALL OTHER	3100 W WHISTALKS WAY	6/7/2021	P2
C	THEFT 3D FROM BUILDING	3100 W WHISTALKS WAY	6/9/2021	P2

POLICE SUMMARY - Ending: Saturday, June 12, 2021



## NE - Neva-Wood District (P3)

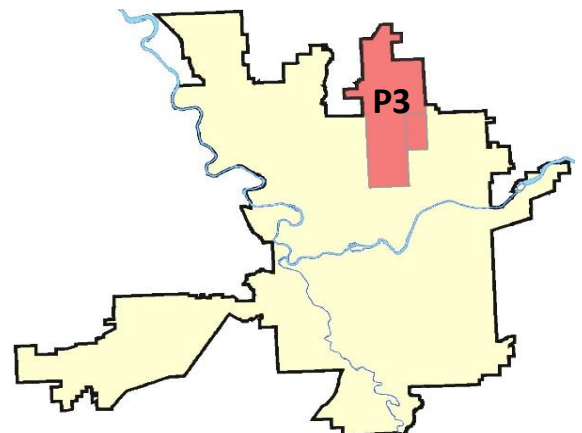
### Preliminary IBR Counts

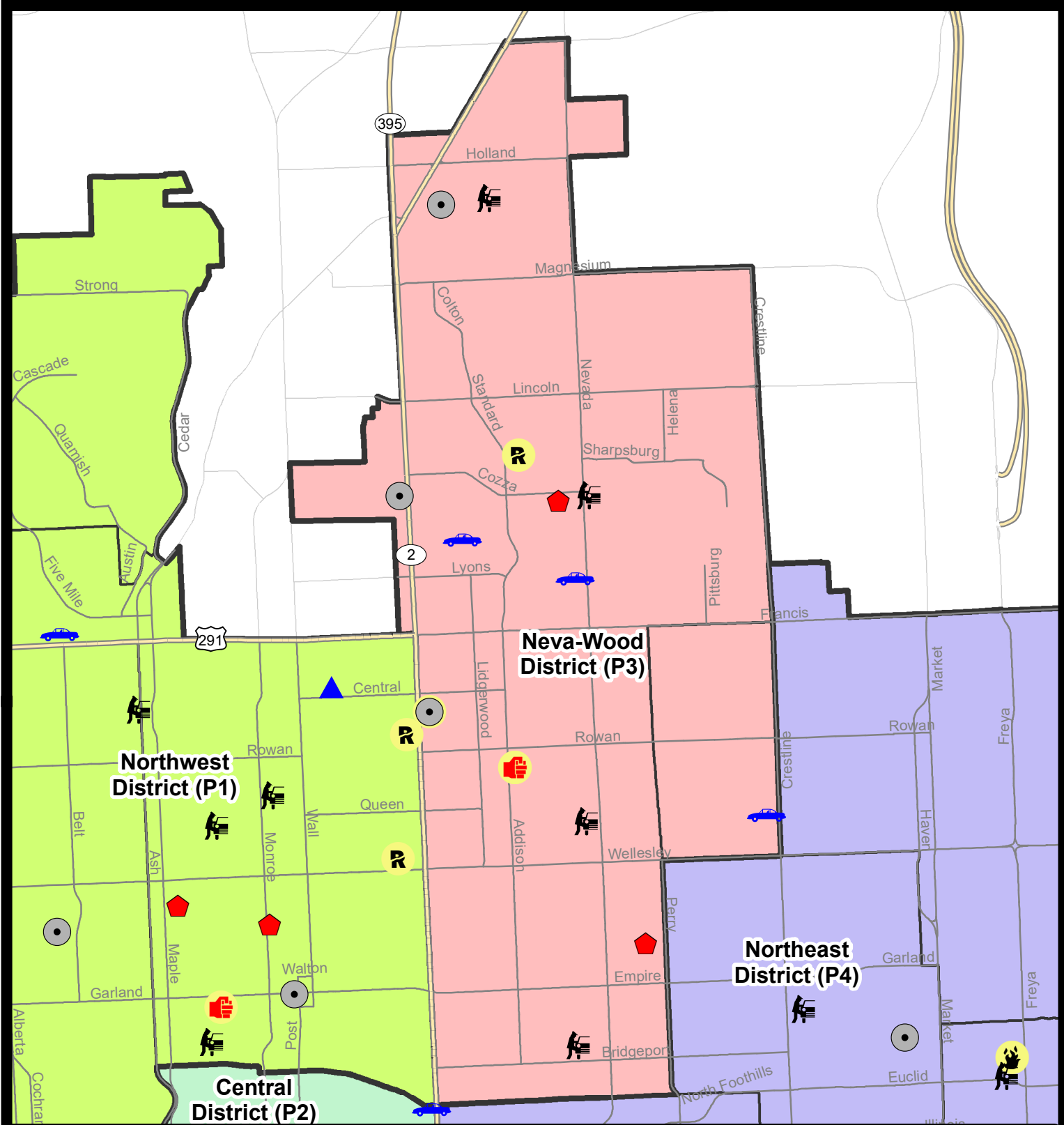
NIBRS Categories (Part 1 Selected)		7 Day Comparison			28 Day Comparison			YTD Comparison		
		Current	Prior	Percent	Current	Prior	Percent	Current	Prior	Percent
<b>Violent</b>	Criminal Homicide	0	0		0	2	-100.00%	2	1	100.00%
	Rape	1	0		3	7	-57.14%	24	12	100.00%
	Robbery - Commercial	1	0		2	0		8	16	-50.00%
	Robbery - Person	0	1	-100.00%	1	2	-50.00%	14	15	-6.67%
	Aggravated Assault - Non DV	2	3	-33.33%	8	5	60.00%	38	26	46.15%
	Aggravated Assault - DV	0	2	-100.00%	5	2	150.00%	29	22	31.82%
<b>Violent Total:</b>		4	6	-33.33%	19	18	5.56%	115	92	25.00%
<b>Property</b>	Burglary - Residential	2	2	0.00%	10	9	11.11%	47	51	-7.84%
	Burglary Garage	0	1	-100.00%	4	7	-42.86%	32	49	-34.69%
	Burglary Commercial	3	0		4	3	33.33%	42	42	0.00%
	Larceny	37	32	15.63%	130	158	-17.72%	838	878	-4.56%
	Vehicle Theft	3	1	200.00%	12	13	-7.69%	55	107	-48.60%
	Arson	0	0		0	1	-100.00%	4	3	33.33%
<b>Property Total:</b>		45	36	25.00%	160	191	-16.23%	1018	1130	-9.91%
<b>Preliminary Part 1 Crime Totals:</b>		49	42	16.67%	179	209	-14.35%	1133	1222	-7.28%
<b>Current 7 Day Period:</b>		6/6/2021 - 6/12/2021			<b>Prior 7 Day Period:</b>		5/30/2021 - 6/5/2021			
<b>Current 28 Day Period:</b>		5/16/2021 - 6/12/2021			<b>Prior 28 Day Period:</b>		4/18/2021 - 5/15/2021			
<b>Current YTD Day Period:</b>		1/1/2021 - 6/12/2021			<b>Prior YTD Period:</b>		1/1/2020 - 6/12/2020			

Prepared by SPD Crime Analysis Office - Monday, June 14, 2021

**NOTE:** SPD moved from UCR to the NIBRS reporting standard on 10/4/16 following the transition to a new RMS System. [Numbers on CompStat reports prior to this date should not be used as a comparison to those on this report.](#) Additional info on these reporting standards can be found on the FBI website: <https://ucr.fbi.gov/nibrs-overview>

This chart represents Preliminary counts of selected crime categories from Police Case Reports. Full statistical analysis to determine the confidence level of this data has not been performed. The % change columns on the preliminary counts differ from the percentage change on the NIBRS crime report, sometimes significantly. The CompStat report is designed for operational use and includes only selected NIBRS categories and coding less complex than full NIBRS rules. Official statistics for these and other NIBRS categories can be found on WASPC & FBI websites once available.





**City of Spokane**  
**Neva-Wood District (P3)**  
**Selected Crime Codes**  
**2021-06-06 to 2021-06-12**  
 Prepared By:  
 Crime Analysis Unit  
 Spokane Police Department

**Legend**

**NIBRS Events**

Criminal Homicide	Robbery Person	Burglary Commercial
Rape	Aggravated Assault	Vehicle Prowling
Robbery Commercial	Burglary Residential	Vehicle Theft
	Burglary Garage	Arson

*For Additional Information on Incidents pertaining to an Area, Trend, or Pattern Contact Information Analysis*

*Cases Represent LERMS Crime Codes  
 Points may indicate multiple events  
 Note: Veh Prowl is only Larceny displayed*

0 0.2 0.4 0.8 Miles

**THIS IS NOT A LEGAL DOCUMENT:**  
 The information shown on this map is compiled from various sources and is subject to constant revision. Information shown on this map should not be used to determine the location of facilities in relationship to property lines, section lines, streets, etc.

Sunday - Saturday

6/6/2021 TO 6/12/2021

NE - Neva-Wood District (P3)



<u>A/C</u>	<u>Offense Statute</u>	<u>Address</u>	<u>Reported Date</u>	<u>Dist</u>
<b>SPB3NL</b>				
C	ASSAULT 3D WEAPON OR NEGLIGENT INJURY	500 E SANSON AVE	6/11/2021	P4
C	BURGLARY 1D COMMERCIAL	7100 N DIVISION ST	6/8/2021	P2
C	BURGLARY 1D FROM RESIDENCE	1200 E LACROSSE AVE	6/10/2021	P4
C	BURGLARY 2D COMMERCIAL	9100 N NEWPORT HWY	6/11/2021	P2
C	BURGLARY 2D COMMERCIAL	5800 N DIVISION ST	6/12/2021	P4
C	HARASSMENT FELONY WEAPON INVOLVED	500 E SANSON AVE	6/11/2021	P4
C	MAIL THEFT	500 E PRINCETON AVE	6/6/2021	P3
C	MAIL THEFT	300 E WEDGEWOOD AVE	6/8/2021	P2
C	RAPE 2D		6/12/2021	P1
C	RESIDENTIAL BURGLARY	800 E COZZA DR	6/9/2021	P4
C	RETAIL THEFT WITH SPECIAL CIRCUMSTANCES 3D	5800 N DIVISION ST	6/12/2021	P4
C	RETAIL THEFT WITH SPECIAL CIRCUMSTANCES 3D	5800 N DIVISION ST	6/12/2021	P4
C	ROBBERY 2D COMMERCIAL	5800 N DIVISION ST	6/12/2021	P4
C	THEFT 1D FROM BUILDING	7000 N COLTON ST	6/11/2021	P3
C	THEFT 1D VEHICLE PARTS AND ACCESSORIES	400 E DALTON AVE	6/6/2021	P3
C	THEFT 2D ALL OTHER	1300 E ROWAN AVE	6/8/2021	P4
C	THEFT 2D FROM BUILDING	9500 N NEWPORT HWY	6/7/2021	P3
C	THEFT 2D FROM BUILDING	500 E PROVIDENCE AVE	6/9/2021	P3
C	THEFT 2D FROM MOTOR VEHICLE	800 E OLYMPIC AVE	6/9/2021	P3
C	THEFT 2D SHOPLIFTING	4700 N DIVISION ST	6/6/2021	P3
C	THEFT 2D SHOPLIFTING	4700 N DIVISION ST	6/10/2021	P3
C	THEFT 2D SHOPLIFTING	6600 N DIVISION ST	6/11/2021	P3
C	THEFT 3D ALL OTHER	600 E QUEEN AVE	6/8/2021	P3
C	THEFT 3D ALL OTHER	700 E HOLYOKE AVE	6/9/2021	P3
C	THEFT 3D ALL OTHER	8000 N DIVISION ST	6/11/2021	P3
C	THEFT 3D ALL OTHER	N STANDARD ST / E WELLESLEY AVE	6/12/2021	P2
C	THEFT 3D CITY FROM MOTOR VEHICLE	9200 N COLTON ST	6/9/2021	P3
C	THEFT 3D CITY SHOPLIFTING	9400 N DIVISION ST	6/7/2021	P3
C	THEFT 3D CITY SHOPLIFTING	9100 N NEWPORT HWY	6/7/2021	P4
C	THEFT 3D CITY SHOPLIFTING	9200 N NEVADA ST	6/8/2021	P4
C	THEFT 3D CITY SHOPLIFTING	6700 N DIVISION ST	6/10/2021	P2
C	THEFT 3D CITY SHOPLIFTING	6700 N DIVISION ST	6/11/2021	P4
C	THEFT 3D CITY SHOPLIFTING	9100 N NEWPORT HWY	6/11/2021	P2
C	THEFT 3D FROM BUILDING	600 E LACROSSE AVE	6/8/2021	P3
C	THEFT 3D FROM MOTOR VEHICLE	700 E COURTLAND AVE	6/10/2021	P3
C	THEFT 3D SHOPLIFTING	9100 N NEWPORT HWY	6/6/2021	P3
C	THEFT 3D SHOPLIFTING	9100 N NEWPORT HWY	6/7/2021	P3
C	THEFT 3D SHOPLIFTING	6700 N DIVISION ST	6/7/2021	P3

For protection of victim privacy, the entire address on sexual assault crimes has been redacted.

<b>A/C</b>	<b>Offense Statute</b>	<b>Address</b>	<b>Reported Date</b>	<b>Dist</b>
C	THEFT 3D SHOPLIFTING	5600 N DIVISION ST	6/7/2021	P3
C	THEFT 3D SHOPLIFTING	5800 N DIVISION ST	6/8/2021	P3
C	THEFT 3D SHOPLIFTING	5800 N DIVISION ST	6/9/2021	P3
C	THEFT 3D SHOPLIFTING	6700 N DIVISION ST	6/9/2021	P3
C	THEFT 3D SHOPLIFTING	9600 N NEWPORT HWY	6/11/2021	P3
C	THEFT 3D SHOPLIFTING	7300 N DIVISION ST	6/11/2021	P2
C	THEFT 3D SHOPLIFTING	5600 N DIVISION ST	6/12/2021	P3
C	THEFT OF A FIREARM FROM MOTOR VEHICLE	1000 E COZZA DR	6/9/2021	P3
C	THEFT OF MOTOR VEHICLE	900 E HOLYOKE AVE	6/9/2021	P3
C	THEFT OF MOTOR VEHICLE	100 E WEDGEWOOD AVE	6/11/2021	P2

### **SPB3WH**

C	IBR Purposes Only - Motor Vehicle Theft	4900 N MARTIN ST	6/9/2021	P3
---	---	------------------	----------	----

POLICE SUMMARY - Ending: Saturday, June 12, 2021

## NE - Northeast District (P4)



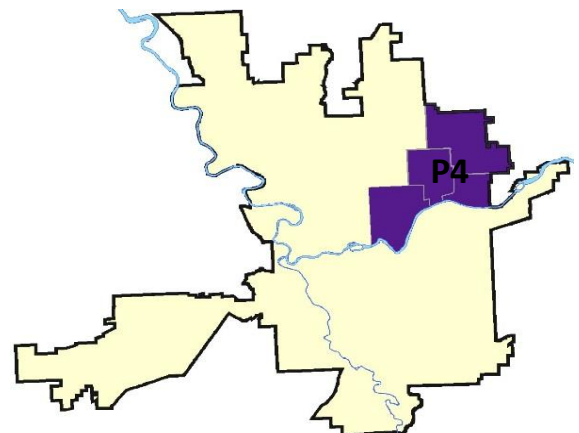
### Preliminary IBR Counts

NIBRS Categories (Part 1 Selected)		7 Day Comparison			28 Day Comparison			YTD Comparison		
		Current	Prior	Percent	Current	Prior	Percent	Current	Prior	Percent
<b>Violent</b>	Criminal Homicide	0	0		0	0		0	3	-100.00%
	Rape	0	2	-100.00%	4	0		16	13	23.08%
	Robbery - Commercial	0	0		1	1	0.00%	4	1	300.00%
	Robbery - Person	1	2	-50.00%	4	1	300.00%	15	15	0.00%
	Aggravated Assault - Non DV	2	0		6	6	0.00%	28	37	-24.32%
	Aggravated Assault - DV	0	2	-100.00%	5	2	150.00%	23	15	53.33%
<b>Violent Total:</b>		3	6	-50.00%	20	10	100.00%	86	84	2.38%
<b>Property</b>	Burglary - Residential	3	6	-50.00%	17	11	54.55%	58	68	-14.71%
	Burglary Garage	0	3	-100.00%	7	6	16.67%	24	36	-33.33%
	Burglary Commercial	1	2	-50.00%	5	6	-16.67%	27	21	28.57%
	Larceny	21	16	31.25%	80	79	1.27%	490	547	-10.42%
	Vehicle Theft	0	3	-100.00%	16	11	45.45%	81	91	-10.99%
	Arson	1	0		2	2	0.00%	9	7	28.57%
<b>Property Total:</b>		26	30	-13.33%	127	115	10.43%	689	770	-10.52%
<b>Preliminary Part 1 Crime Totals:</b>		29	36	-19.44%	147	125	17.60%	775	854	-9.25%
<b>Current 7 Day Period:</b>		6/6/2021 - 6/12/2021			<b>Prior 7 Day Period:</b>		5/30/2021 - 6/5/2021			
<b>Current 28 Day Period:</b>		5/16/2021 - 6/12/2021			<b>Prior 28 Day Period:</b>		4/18/2021 - 5/15/2021			
<b>Current YTD Day Period:</b>		1/1/2021 - 6/12/2021			<b>Prior YTD Period:</b>		1/1/2020 - 6/12/2020			

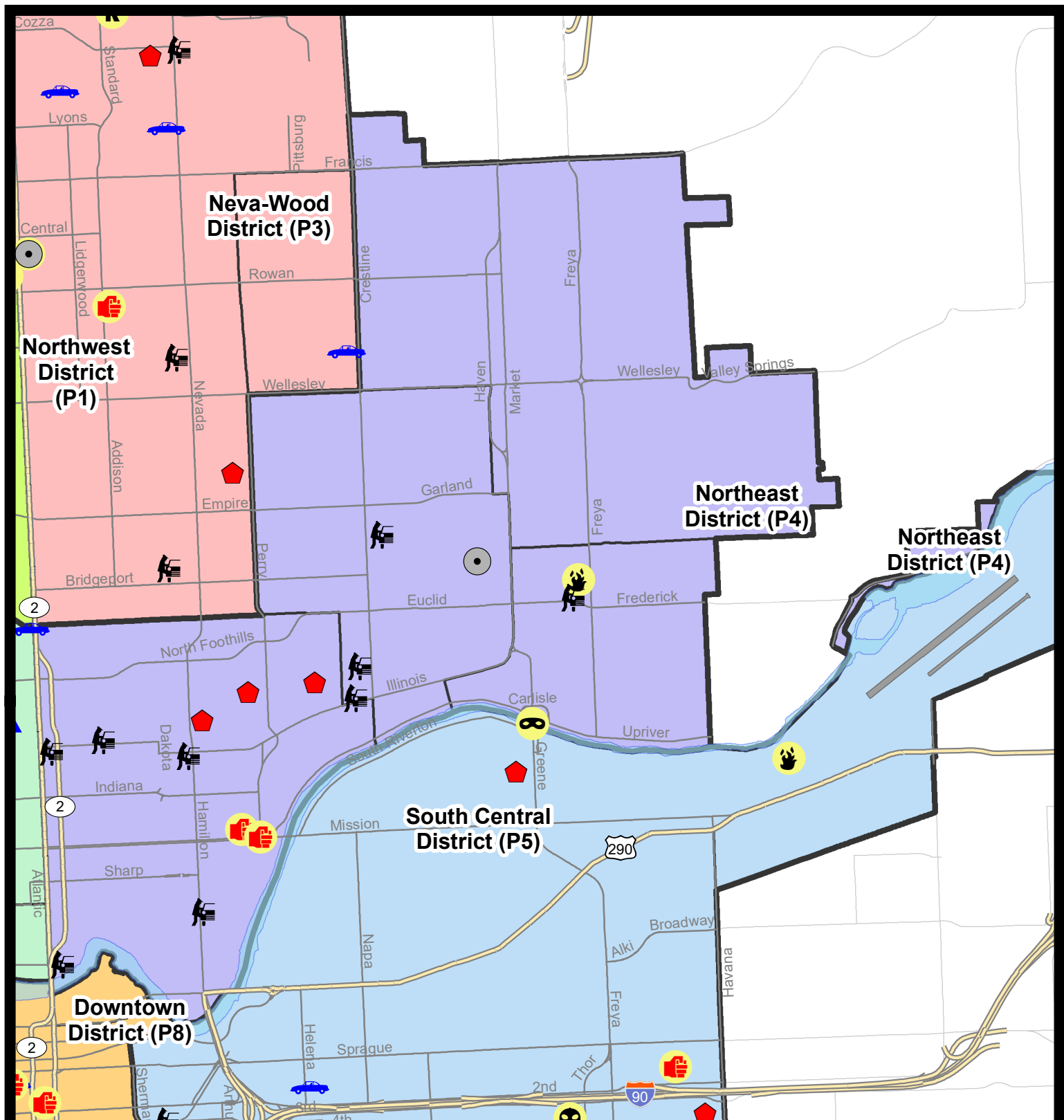
Prepared by SPD Crime Analysis Office - Monday, June 14, 2021

**NOTE:** SPD moved from UCR to the NIBRS reporting standard on 10/4/16 following the transition to a new RMS System. [Numbers on CompStat reports prior to this date should not be used as a comparison to those on this report.](#) Additional info on these reporting standards can be found on the FBI website: <https://ucr.fbi.gov/nibrs-overview>

This chart represents Preliminary counts of selected crime categories from Police Case Reports. Full statistical analysis to determine the confidence level of this data has not been performed. The % change columns on the preliminary counts differ from the percentage change on the NIBRS crime report, sometimes significantly. The CompStat report is designed for operational use and includes only selected NIBRS categories and coding less complex than full NIBRS rules. Official statistics for these and other NIBRS categories can be found on WASPC & FBI websites once available.







## City of Spokane

### Northeast District (P4)

### Selected Crime Codes

2021-06-06 to 2021-06-12

Prepared By:  
Crime Analysis Unit  
Spokane Police Department

#### Legend

##### NIBRS Events



Criminal Homicide



Rape



Robbery Commercial



Robbery Person



Aggravated Assault



Burglary Residential



Burglary Garage



Burglary Commercial



Vehicle Prowling



Vehicle Theft



Arson



Cases Represent LERMS Crime Codes  
Points may indicate multiple events  
Note: Veh Prowl is only Larceny displayed

For Additional Information on  
Incidents pertaining to an  
Area, Trend, or Pattern  
Contact Information Analysis

0 0.2 0.4 0.8 Miles



THIS IS NOT A LEGAL DOCUMENT:  
The information shown on this map is compiled  
from various sources and is subject to constant  
revision. Information shown on this map should  
not be used to determine the location of facilities  
in relationship to property lines, section lines,  
streets, etc.

Sunday - Saturday

6/6/2021 TO 6/12/2021

NE - Northeast District (P4)



<u>A/C</u>	<u>Offense Statute</u>	<u>Address</u>	<u>Reported Date</u>	<u>Dist</u>
<b><u>SPB4BE</u></b>				
C	BURGLARY 2D COMMERCIAL	3500 N REGAL ST	6/7/2021	P4
C	MAIL THEFT	2900 N SMITH ST	6/8/2021	P2
C	THEFT 2D ALL OTHER	3000 E EUCLID AVE	6/7/2021	P4
C	THEFT 2D FROM MOTOR VEHICLE	2700 N MARTIN ST	6/10/2021	P4
C	THEFT 3D ALL OTHER	2800 E RICH AVE	6/10/2021	P4
A	THEFT 3D FROM MOTOR VEHICLE	2200 E GORDON AVE	6/7/2021	P4
C	THEFT 3D FROM MOTOR VEHICLE	1900 E ILLINOIS AVE	6/10/2021	P4
<b><u>SPB4HI</u></b>				
C	THEFT 2D FROM BUILDING	N MARKET ST / E EVERETT AVE	6/12/2021	P4
C	THEFT 3D ALL OTHER	4100 E PRINCETON AVE	6/11/2021	P2
C	THEFT 3D SHOPLIFTING	2100 E WELLESLEY AVE	6/10/2021	P4
C	THEFT OF A FIREARM FROM BUILDING	2900 E OLYMPIC AVE	6/10/2021	P4
<b><u>SPB4LO</u></b>				
C	ASSAULT 1D	1600 N MORTON ST	6/10/2021	P4
C	ASSAULT 2D	E MISSION AVE / N PERRY ST	6/10/2021	P3
C	RESIDENTIAL BURGLARY	2600 N PITTSBURG ST	6/10/2021	P2
C	RESIDENTIAL BURGLARY	1200 E MARIETTA AVE	6/11/2021	P2
C	RESIDENTIAL BURGLARY	2400 N NEVADA ST	6/11/2021	P4
C	THEFT 2D ALL OTHER	1900 N HAMILTON ST	6/9/2021	P4
C	THEFT 2D FROM MOTOR VEHICLE	2100 N HAMILTON ST	6/8/2021	P2
C	THEFT 2D FROM MOTOR VEHICLE	700 N DIVISION ST	6/9/2021	P4
C	THEFT 2D FROM MOTOR VEHICLE	1000 N HAMILTON ST	6/12/2021	P4
C	THEFT 2D VEHICLE PARTS AND ACCESSORIES	200 E SINTO AVE	6/9/2021	P4
C	THEFT 3D ALL OTHER	300 E NORTH FOOTHILLS DR	6/11/2021	P4
A	THEFT 3D FROM MOTOR VEHICLE	300 E MONTGOMERY AVE	6/10/2021	P4
C	THEFT 3D FROM MOTOR VEHICLE	0 E MONTGOMERY AVE	6/11/2021	P4
C	THEFT 3D SHOPLIFTING	900 E MISSION AVE	6/10/2021	P3
<b><u>SPB4MI</u></b>				
C	ARSON 2D	3200 N FERRALL ST	6/6/2021	P4
A	ROBBERY 2D PERSON	2200 N GREENE ST	6/6/2021	P6
C	THEFT 2D FROM BUILDING	4100 E CARLISLE AVE	6/6/2021	P4
C	THEFT 3D FROM MOTOR VEHICLE	3400 E EUCLID AVE	6/8/2021	P4

# SPOKANE POLICE DEPARTMENT



## **SOUTH** **Police Service Area**

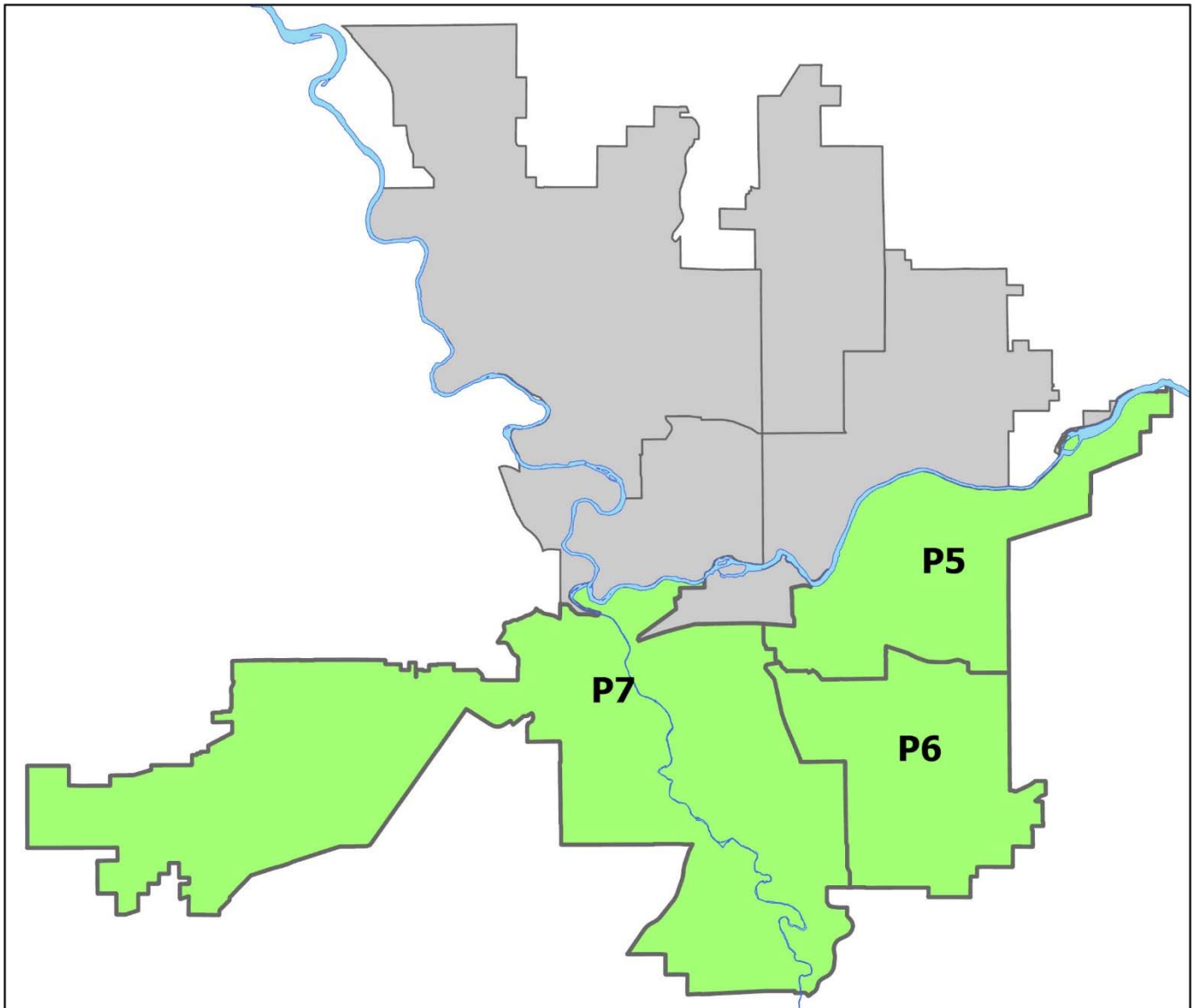
### PSA Commander

**Captain Brad Arleth**

**South Central District (P5)**

**Southeast District (P6)**

**Southwest District (P7)**



POLICE SUMMARY - Ending: Saturday, June 12, 2021

## ***SOUTH PRECINCT (P5, P6, and P7)***



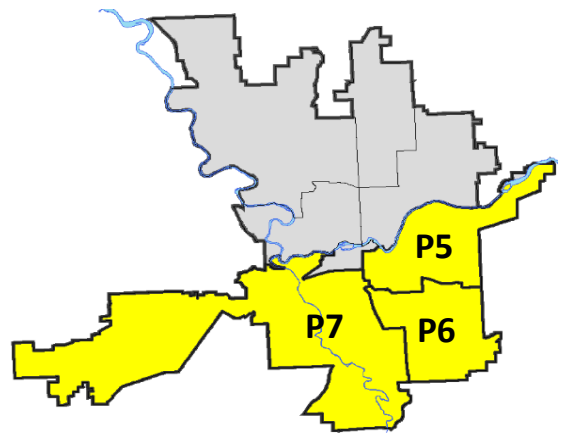
### Preliminary IBR Counts

NIBRS Categories (Part 1 Selected)		7 Day Comparison			28 Day Comparison			YTD Comparison		
		Current	Prior	Percent	Current	Prior	Percent	Current	Prior	Percent
<b>Violent</b>	Criminal Homicide	0	0		0	0		1	2	-50.00%
	Rape	0	0		0	7	-100.00%	37	25	48.00%
	Robbery - Commercial	1	0		2	1	100.00%	4	6	-33.33%
	Robbery - Person	2	1	100.00%	4	3	33.33%	17	24	-29.17%
	Aggravated Assault - Non DV	3	1	200.00%	9	11	-18.18%	61	45	35.56%
	Aggravated Assault - DV	0	2	-100.00%	10	7	42.86%	51	51	0.00%
<b>Violent Total:</b>		6	4	50.00%	25	29	-13.79%	171	153	11.76%
<b>Property</b>	Burglary - Residential	3	5	-40.00%	15	14	7.14%	91	134	-32.09%
	Burglary Garage	5	2	150.00%	16	9	77.78%	68	98	-30.61%
	Burglary Commercial	2	1	100.00%	9	14	-35.71%	55	77	-28.57%
	Larceny	56	42	33.33%	188	164	14.63%	999	1184	-15.63%
	Vehicle Theft	4	6	-33.33%	23	23	0.00%	131	176	-25.57%
	Arson	1	0		1	6	-83.33%	12	13	-7.69%
<b>Property Total:</b>		71	56	26.79%	252	230	9.57%	1356	1682	-19.38%
<b>Preliminary Part 1 Crime Totals:</b>		77	60	28.33%	277	259	6.95%	1527	1835	-16.78%
<b>Current 7 Day Period:</b>		6/6/2021 - 6/12/2021			<b>Prior 7 Day Period:</b>		5/30/2021 - 6/5/2021			
<b>Current 28 Day Period:</b>		5/16/2021 - 6/12/2021			<b>Prior 28 Day Period:</b>		4/18/2021 - 5/15/2021			
<b>Current YTD Day Period:</b>		1/1/2021 - 6/12/2021			<b>Prior YTD Period:</b>		1/1/2020 - 6/12/2020			

Prepared by SPD Crime Analysis Office - Monday, June 14, 2021

**NOTE:** SPD moved from UCR to the NIBRS reporting standard on 10/4/16 following the transition to a new RMS System. [Numbers on CompStat reports prior to this date should not be used as a comparison to those on this report.](#) Additional info on these reporting standards can be found on the FBI website: <https://ucr.fbi.gov/nibrs-overview>

This chart represents Preliminary counts of selected crime categories from Police Case Reports. Full statistical analysis to determine the confidence level of this data has not been performed. The % change columns on the preliminary counts differ from the percentage change on the NIBRS crime report, sometimes significantly. The CompStat report is designed for operational use and includes only selected NIBRS categories and coding less complex than full NIBRS rules. Official statistics for these and other NIBRS categories can be found on WASPC & FBI websites once available.



POLICE SUMMARY - Ending: Saturday, June 12, 2021



## SE - South Central District (P5)

### Preliminary IBR Counts

NIBRS Categories (Part 1 Selected)		7 Day Comparison			28 Day Comparison			YTD Comparison		
		Current	Prior	Percent	Current	Prior	Percent	Current	Prior	Percent
<b>Violent</b>	Criminal Homicide	0	0		0	0		0	1	-100.00%
	Rape	0	0		0	4	-100.00%	17	7	142.86%
	Robbery - Commercial	1	0		1	0		1	0	
	Robbery - Person	0	0		0	2	-100.00%	7	9	-22.22%
	Aggravated Assault - Non DV	2	0		5	3	66.67%	29	22	31.82%
	Aggravated Assault - DV	0	1	-100.00%	4	2	100.00%	22	22	0.00%
<b>Violent Total:</b>		3	1	200.00%	10	11	-9.09%	76	61	24.59%
<b>Property</b>	Burglary - Residential	2	2	0.00%	6	2	200.00%	29	42	-30.95%
	Burglary Garage	0	1	-100.00%	4	0		14	15	-6.67%
	Burglary Commercial	0	1	-100.00%	5	6	-16.67%	28	33	-15.15%
	Larceny	18	11	63.64%	60	50	20.00%	346	378	-8.47%
	Vehicle Theft	2	3	-33.33%	8	8	0.00%	50	71	-29.58%
	Arson	1	0		1	3	-66.67%	7	4	75.00%
<b>Property Total:</b>		23	18	27.78%	84	69	21.74%	474	543	-12.71%
<b>Preliminary Part 1 Crime Totals:</b>		26	19	36.84%	94	80	17.50%	550	604	-8.94%
<b>Current 7 Day Period:</b>		6/6/2021 - 6/12/2021			<b>Prior 7 Day Period:</b>		5/30/2021 - 6/5/2021			
<b>Current 28 Day Period:</b>		5/16/2021 - 6/12/2021			<b>Prior 28 Day Period:</b>		4/18/2021 - 5/15/2021			
<b>Current YTD Day Period:</b>		1/1/2021 - 6/12/2021			<b>Prior YTD Period:</b>		1/1/2020 - 6/12/2020			

Prepared by SPD Crime Analysis Office - Monday, June 14, 2021

**NOTE:** SPD moved from UCR to the NIBRS reporting standard on 10/4/16 following the transition to a new RMS System. [Numbers on CompStat reports prior to this date should not be used as a comparison to those on this report.](#) Additional info on these reporting standards can be found on the FBI website: <https://ucr.fbi.gov/nibrs-overview>

This chart represents Preliminary counts of selected crime categories from Police Case Reports. Full statistical analysis to determine the confidence level of this data has not been performed. The % change columns on the preliminary counts differ from the percentage change on the NIBRS crime report, sometimes significantly. The CompStat report is designed for operational use and includes only selected NIBRS categories and coding less complex than full NIBRS rules. Official statistics for these and other NIBRS categories can be found on WASPC & FBI websites once available.



**Note:** On 2/10/21 a portion of the Police Block SPC5EC became part of the Downtown Precinct (SPD8EC); Consequently activity in P5 will appear lower if compared to printed CompStat reports prior to 2/10/21





Sunday - Saturday

6/6/2021 TO 6/12/2021

SE - South Central District (P5)



<u>A/C</u>	<u>Offense Statute</u>	<u>Address</u>	<u>Reported Date</u>	<u>Dist</u>
<b><u>SPC5EC</u></b>				
C	ASSAULT 1D	4000 E PACIFIC AVE	6/10/2021	P6
C	ASSAULT OF A CHILD 3D WEAPON OR NEGLIGENT INJURY	600 E 7TH AVE	6/11/2021	P7
C	RESIDENTIAL BURGLARY	4100 E 4TH AVE	6/7/2021	P6
C	ROBBERY 1D COMMERCIAL	400 S THOR ST	6/6/2021	P6
C	THEFT 1D FROM MOTOR VEHICLE	E 3RD AVE / S HATCH ST	6/7/2021	P5
C	THEFT 2D ALL OTHER	900 E 5TH AVE	6/7/2021	P6
C	THEFT 2D FROM MOTOR VEHICLE	600 S GARFIELD ST	6/7/2021	P5
C	THEFT 3D ALL OTHER	3700 E 6TH AVE	6/6/2021	P5
C	THEFT 3D ALL OTHER	0 S MADEIRA ST	6/8/2021	P5
C	THEFT 3D CITY FROM BUILDING	4100 E 4TH AVE	6/7/2021	P6
C	THEFT 3D FROM MOTOR VEHICLE	4200 E 11TH AVE	6/9/2021	P5
C	THEFT 3D FROM MOTOR VEHICLE	3600 E PRATT AVE	6/10/2021	P5
C	THEFT 3D FROM MOTOR VEHICLE	1100 E 5TH AVE	6/12/2021	P5
C	THEFT 3D VEHICLE PARTS AND ACCESSORIES	3600 E PRATT AVE	6/10/2021	P5
C	THEFT OF MOTOR VEHICLE	900 E 5TH AVE	6/7/2021	P6
C	THEFT OF MOTOR VEHICLE	1600 E PACIFIC AVE	6/8/2021	P6
<b><u>SPC5GP</u></b>				
C	ARSON 2D	4800 E SURRO AVE	6/12/2021	P5
C	RESIDENTIAL BURGLARY	3000 E BALDWIN AVE	6/6/2021	P6
C	THEFT 2D ALL OTHER	3000 E MISSION AVE	6/7/2021	P5
C	THEFT 2D ALL OTHER	3000 E MISSION AVE	6/7/2021	P5
C	THEFT 3D ALL OTHER	2100 E MALLON AVE	6/12/2021	P5
C	THEFT 3D ALL OTHER	2000 E BOONE AVE	6/12/2021	P5
C	THEFT 3D CITY FROM BUILDING	3000 E BALDWIN AVE	6/6/2021	P6
C	THEFT 3D FROM BUILDING	1600 E SINTO AVE	6/11/2021	P5
C	THEFT 3D FROM BUILDING	1000 N HOGAN ST	6/11/2021	P5
C	THEFT 3D SHOPLIFTING	3900 E TRENT AVE	6/7/2021	P5



POLICE SUMMARY - Ending: Saturday, June 12, 2021



## SE - Southeast District (P6)

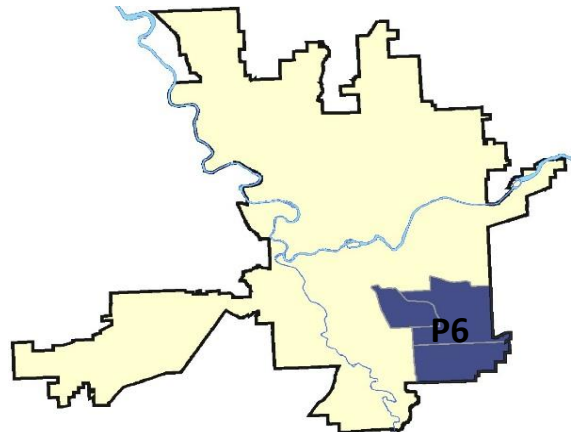
### Preliminary IBR Counts

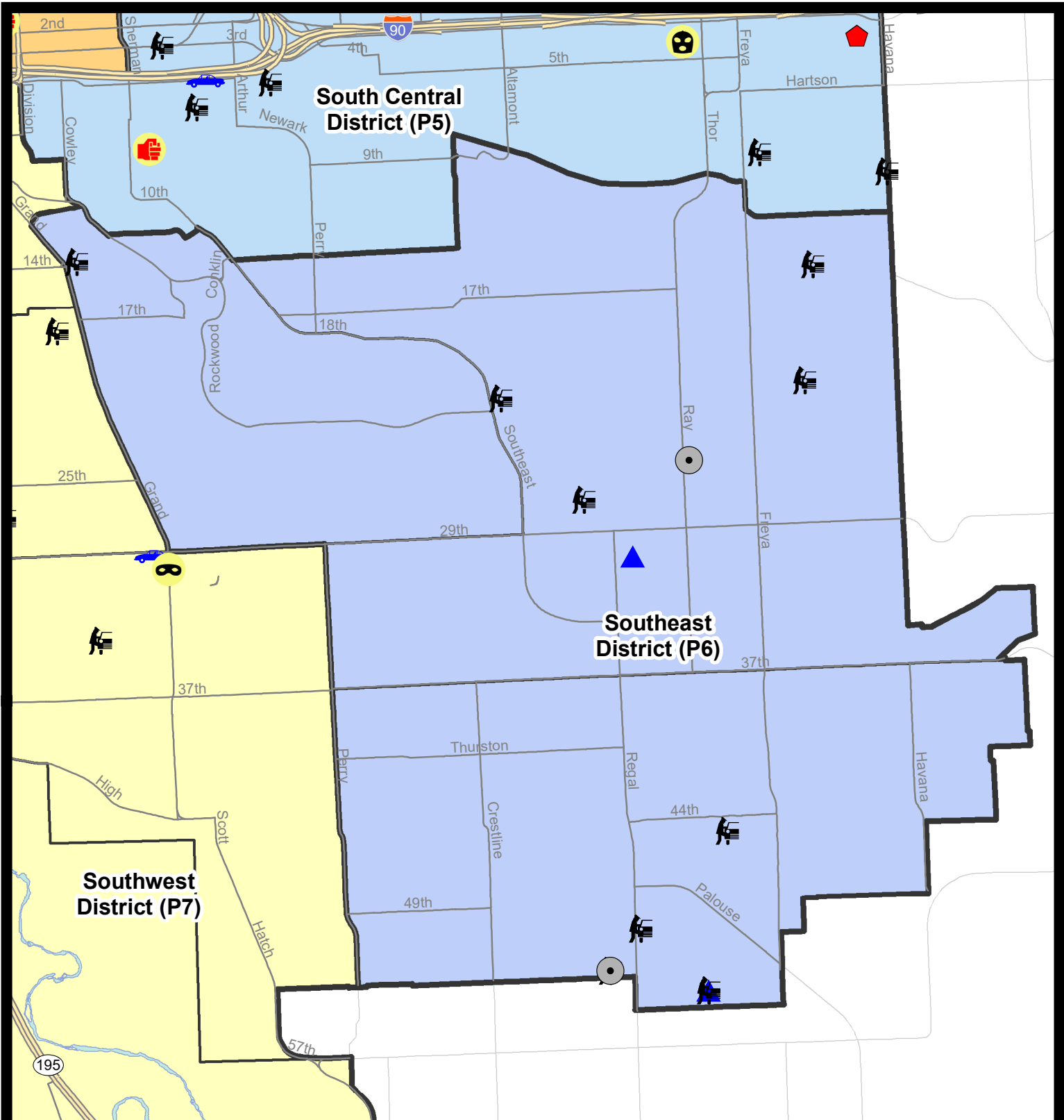
NIBRS Categories (Part 1 Selected)		7 Day Comparison			28 Day Comparison			YTD Comparison		
		Current	Prior	Percent	Current	Prior	Percent	Current	Prior	Percent
<b>Violent</b>	Criminal Homicide	0	0		0	0		0	1	-100.00%
	Rape	0	0		0	0		5	3	66.67%
	Robbery - Commercial	0	0		1	0		1	4	-75.00%
	Robbery - Person	0	0		1	0		1	4	-75.00%
	Aggravated Assault - Non DV	0	1	-100.00%	2	1	100.00%	8	6	33.33%
	Aggravated Assault - DV	0	0		2	2	0.00%	8	13	-38.46%
<b>Violent Total:</b>		0	1	-100.00%	6	3	100.00%	23	31	-25.81%
<b>Property</b>	Burglary - Residential	0	1	-100.00%	1	4	-75.00%	22	34	-35.29%
	Burglary Garage	2	1	100.00%	6	3	100.00%	24	48	-50.00%
	Burglary Commercial	2	0		2	1	100.00%	5	11	-54.55%
	Larceny	19	11	72.73%	49	43	13.95%	227	262	-13.36%
	Vehicle Theft	0	0		7	2	250.00%	23	33	-30.30%
	Arson	0	0		0	1	-100.00%	2	3	-33.33%
<b>Property Total:</b>		23	13	76.92%	65	54	20.37%	303	391	-22.51%
<b>Preliminary Part 1 Crime Totals:</b>		23	14	64.29%	71	57	24.56%	326	422	-22.75%
<b>Current 7 Day Period:</b>		6/6/2021 - 6/12/2021			<b>Prior 7 Day Period:</b>		5/30/2021 - 6/5/2021			
<b>Current 28 Day Period:</b>		5/16/2021 - 6/12/2021			<b>Prior 28 Day Period:</b>		4/18/2021 - 5/15/2021			
<b>Current YTD Day Period:</b>		1/1/2021 - 6/12/2021			<b>Prior YTD Period:</b>		1/1/2020 - 6/12/2020			

Prepared by SPD Crime Analysis Office - Monday, June 14, 2021

**NOTE:** SPD moved from UCR to the NIBRS reporting standard on 10/4/16 following the transition to a new RMS System. [Numbers on CompStat reports prior to this date should not be used as a comparison to those on this report.](#) Additional info on these reporting standards can be found on the FBI website: <https://ucr.fbi.gov/nibrs-overview>

This chart represents Preliminary counts of selected crime categories from Police Case Reports. Full statistical analysis to determine the confidence level of this data has not been performed. The % change columns on the preliminary counts differ from the percentage change on the NIBRS crime report, sometimes significantly. The CompStat report is designed for operational use and includes only selected NIBRS categories and coding less complex than full NIBRS rules. Official statistics for these and other NIBRS categories can be found on WASPC & FBI websites once available.





**City of Spokane**  
**Southeast District (P6)**  
**Selected Crime Codes**  
**2021-06-06 to 2021-06-12**  
**Prepared By:**  
**Crime Analysis Unit**  
**Spokane Police Department**

**Legend**

**NIBRS Events**

Criminal Homicide	Robbery Person	Burglary Commercial
Rape	Aggravated Assault	Vehicle Prowling
Robbery Commercial	Burglary Residential	Vehicle Theft
	Burglary Garage	Arson

*For Additional Information on Incidents pertaining to an Area, Trend, or Pattern Contact Information Analysis*

*Cases Represent LERMS Crime Codes  
 Points may indicate multiple events  
 Note: Veh Prowl is only Larceny displayed*

0 0.15 0.3 0.6 Miles

**THIS IS NOT A LEGAL DOCUMENT:**  
 The information shown on this map is compiled from various sources and is subject to constant revision. Information shown on this map should not be used to determine the location of facilities in relationship to property lines, section lines, streets, etc.

Sunday - Saturday

6/6/2021 TO 6/12/2021

SE - Southeast District (P6)



<u>A/C</u>	<u>Offense Statute</u>	<u>Address</u>	<u>Reported Date</u>	<u>Dist</u>
<b><u>SPC6LH</u></b>				
C	BURGLARY 2D COMMERCIAL	3200 E 26TH AVE	6/8/2021	P6
C	BURGLARY 2D GARAGE	3000 E 30TH AVE	6/10/2021	P6
C	THEFT 2D FROM MOTOR VEHICLE	3800 E 21ST AVE	6/7/2021	P5
C	THEFT 2D VEHICLE PARTS AND ACCESSORIES	E 30TH AVE / S RAY ST	6/9/2021	P6
C	THEFT 3D ALL OTHER	3400 S REBECCA ST	6/10/2021	P6
C	THEFT 3D FROM MOTOR VEHICLE	3900 E 16TH AVE	6/6/2021	P6
C	THEFT 3D FROM MOTOR VEHICLE	2200 S SOUTHEAST BLVD	6/6/2021	P6
C	THEFT 3D FROM MOTOR VEHICLE	2700 E 27TH AVE	6/10/2021	P6
<b><u>SPC6RW</u></b>				
C	THEFT 3D ALL OTHER	600 E 21ST AVE	6/10/2021	P6
C	THEFT 3D FROM BUILDING	2800 S PITTSBURG ST	6/10/2021	P6
C	THEFT 3D FROM MOTOR VEHICLE	300 E 14TH AVE	6/10/2021	P6
<b><u>SPC6SG</u></b>				
C	BURGLARY 2D COMMERCIAL	2700 E 53RD AVE	6/11/2021	P6
C	BURGLARY 2D GARAGE	3300 E 55TH AVE	6/7/2021	P5
C	THEFT 2D ALL OTHER	S REGAL ST / E PALOUSE HWY	6/7/2021	P6
C	THEFT 2D ALL OTHER	2100 E 42ND AVE	6/9/2021	P5
C	THEFT 2D FROM MOTOR VEHICLE	3300 E 55TH AVE	6/7/2021	P6
C	THEFT 2D FROM MOTOR VEHICLE	5000 S REGAL ST	6/7/2021	P6
A	THEFT 3D ALL OTHER	S REGAL ST / E PALOUSE HWY	6/8/2021	P6
C	THEFT 3D FROM MOTOR VEHICLE	3300 E 55TH AVE	6/7/2021	P5
C	THEFT 3D FROM MOTOR VEHICLE	5000 S REGAL ST	6/7/2021	P6
C	THEFT 3D FROM MOTOR VEHICLE	3300 E 44TH AVE	6/7/2021	P6
C	THEFT 3D FROM MOTOR VEHICLE	2700 E 53RD AVE	6/9/2021	P6
C	THEFT 3D SHOPLIFTING	4300 S REGAL ST	6/12/2021	P6

POLICE SUMMARY - Ending: Saturday, June 12, 2021



## SW - Southwest District (P7)

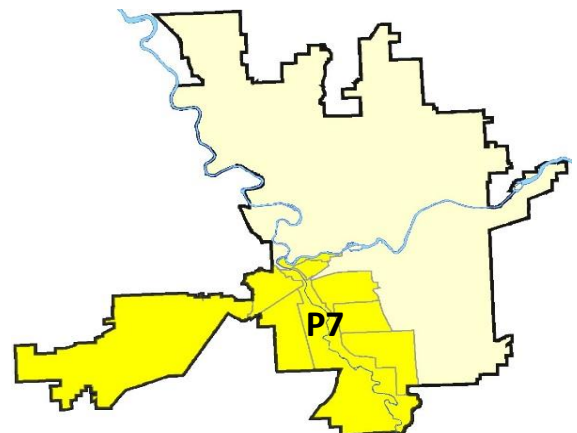
### Preliminary IBR Counts

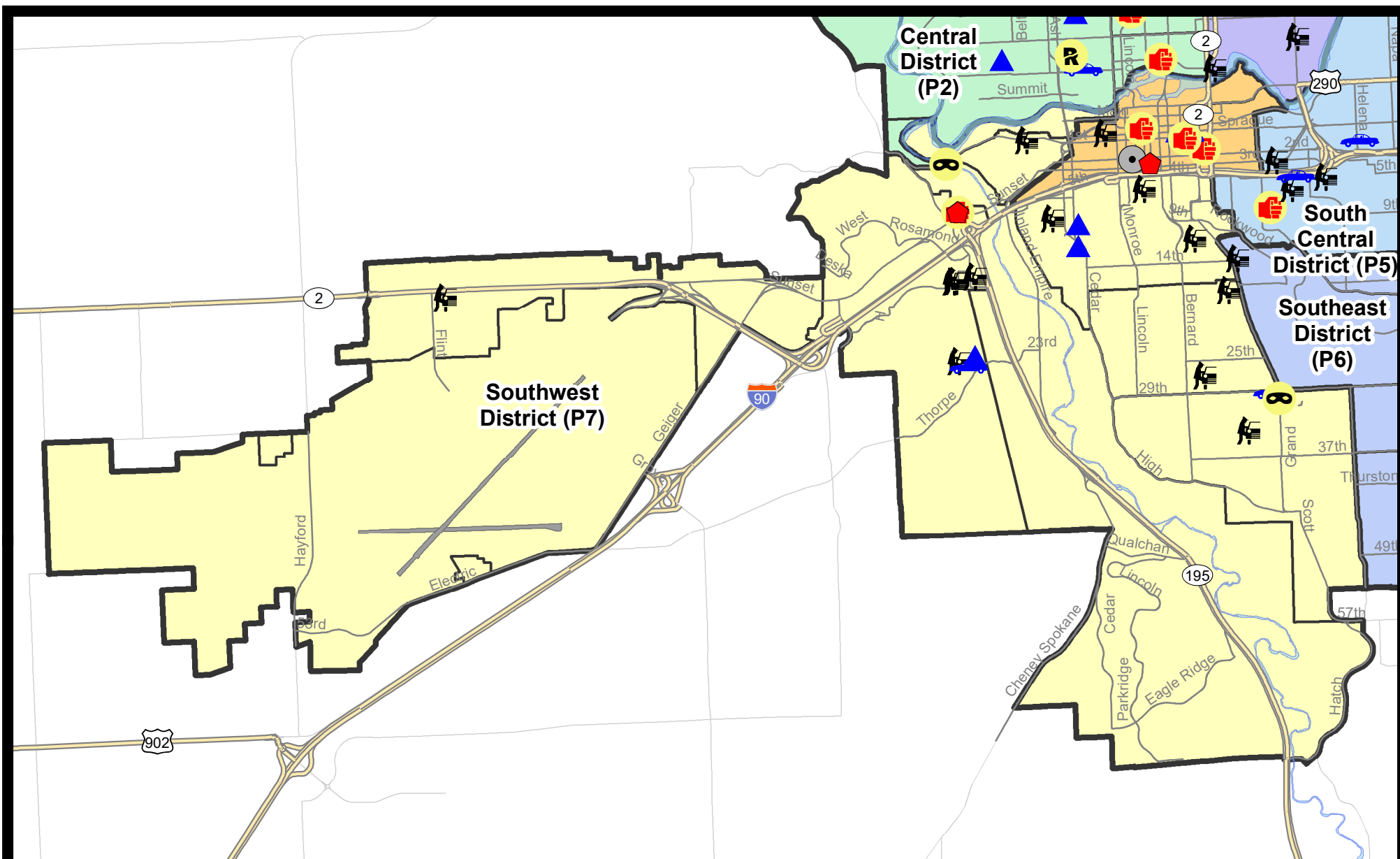
NIBRS Categories (Part 1 Selected)		7 Day Comparison			28 Day Comparison			YTD Comparison		
		Current	Prior	Percent	Current	Prior	Percent	Current	Prior	Percent
<b>Violent</b>	Criminal Homicide	0	0		0	0		1	0	
	Rape	0	0		0	3	-100.00%	15	15	0.00%
	Robbery - Commercial	0	0		0	1	-100.00%	2	2	0.00%
	Robbery - Person	2	1	100.00%	3	1	200.00%	9	11	-18.18%
	Aggravated Assault - Non DV	1	0		2	7	-71.43%	24	17	41.18%
	Aggravated Assault - DV	0	1	-100.00%	4	3	33.33%	21	16	31.25%
<b>Violent Total:</b>		3	2	50.00%	9	15	-40.00%	72	61	18.03%
<b>Property</b>	Burglary - Residential	1	2	-50.00%	8	8	0.00%	40	58	-31.03%
	Burglary Garage	3	0		6	6	0.00%	30	35	-14.29%
	Burglary Commercial	0	0		2	7	-71.43%	22	33	-33.33%
	Larceny	19	20	-5.00%	79	71	11.27%	426	544	-21.69%
	Vehicle Theft	2	3	-33.33%	8	13	-38.46%	58	72	-19.44%
	Arson	0	0		0	2	-100.00%	3	6	-50.00%
<b>Property Total:</b>		25	25	0.00%	103	107	-3.74%	579	748	-22.59%
<b>Preliminary Part 1 Crime Totals:</b>		28	27	3.70%	112	122	-8.20%	651	809	-19.53%
<b>Current 7 Day Period:</b>		6/6/2021 - 6/12/2021			<b>Prior 7 Day Period:</b>		5/30/2021 - 6/5/2021			
<b>Current 28 Day Period:</b>		5/16/2021 - 6/12/2021			<b>Prior 28 Day Period:</b>		4/18/2021 - 5/15/2021			
<b>Current YTD Day Period:</b>		1/1/2021 - 6/12/2021			<b>Prior YTD Period:</b>		1/1/2020 - 6/12/2020			

Prepared by SPD Crime Analysis Office - Monday, June 14, 2021

**NOTE:** SPD moved from UCR to the NIBRS reporting standard on 10/4/16 following the transition to a new RMS System. [Numbers on CompStat reports prior to this date should not be used as a comparison to those on this report.](#) Additional info on these reporting standards can be found on the FBI website: <https://ucr.fbi.gov/nibrs-overview>

This chart represents Preliminary counts of selected crime categories from Police Case Reports. Full statistical analysis to determine the confidence level of this data has not been performed. The % change columns on the preliminary counts differ from the percentage change on the NIBRS crime report, sometimes significantly. The CompStat report is designed for operational use and includes only selected NIBRS categories and coding less complex than full NIBRS rules. Official statistics for these and other NIBRS categories can be found on WASPC & FBI websites once available.





**City of Spokane**  
**Southwest District (P7)**  
**Selected**  
**Crime Types**  
**2021-06-06 to 2021-06-12**

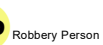
Prepared By:  
**Crime Analysis Unit**  
**Spokane Police Department**

**Legend**

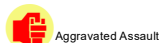
**NIBRS Events**



Robbery Commercial



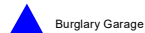
Robbery Person



Aggravated Assault



Burglary Residential



Burglary Garage



Burglary Commercial



Vehicle Prowling



Vehicle Theft



Arson

Cases Represent LERMS Crime Codes  
 Points may indicate multiple events  
 Note: Veh Prowl is only Larceny category displayed



For Additional Information on Incidents  
 pertaining to an Area, Trend, or Pattern  
 Contact Information Analysis

0 0.2 0.4 0.6 0.8 1 1.2 1.4 1.6 Miles



**THIS IS NOT A LEGAL DOCUMENT:**  
 The information shown on this map is compiled  
 from various sources and is subject to constant  
 revision. Information shown on this map should  
 not be used to determine the location of facilities  
 in relationship to property lines, section lines,  
 streets, etc.



Sunday - Saturday

6/6/2021 TO 6/12/2021

SE - Southwest District (P7)



<u>A/C</u>	<u>Offense Statute</u>	<u>Address</u>	<u>Reported Date</u>	<u>Dist</u>
<b><u>SPD7BA</u></b>				
C	THEFT 3D FROM MOTOR VEHICLE	1900 W RIVERSIDE AVE	6/11/2021	P5
<b><u>SPD7CH</u></b>				
A	BURGLARY 2D GARAGE	1400 W 9TH AVE	6/6/2021	P7
C	BURGLARY 2D GARAGE	1100 S WALNUT ST	6/6/2021	P7
C	THEFT 1D ALL OTHER	900 S MONROE ST	6/6/2021	P7
C	THEFT 2D FROM BUILDING	100 W 8TH AVE	6/10/2021	P5
C	THEFT 3D FROM BUILDING	400 W 7TH AVE	6/9/2021	P7
C	THEFT 3D FROM MOTOR VEHICLE	700 W 5TH AVE	6/6/2021	P7
C	THEFT 3D FROM MOTOR VEHICLE	1700 W 8TH AVE	6/6/2021	P7
C	THEFT 3D FROM MOTOR VEHICLE	200 W SUMNER AVE	6/9/2021	P7
<b><u>SPD7CS</u></b>				
C	ROBBERY 2D PERSON	S GRAND BLVD / E 30TH AVE	6/10/2021	P7
C	THEFT 2D FROM MOTOR VEHICLE	3300 S MANITO BLVD	6/6/2021	P7
C	THEFT OF MOTOR VEHICLE	500 E 29TH AVE	6/6/2021	P5
<b><u>SPD7GT</u></b>				
C	BURGLARY 2D GARAGE	2600 W WESTWOOD LN	6/8/2021	P7
C	THEFT 2D FROM MOTOR VEHICLE	2800 W 15TH AVE	6/8/2021	P7
C	THEFT 2D FROM MOTOR VEHICLE	2400 S CANYON WOODS LN	6/9/2021	P7
C	THEFT 3D FROM MOTOR VEHICLE	2600 W 15TH AVE	6/8/2021	P7
C	THEFT 3D FROM MOTOR VEHICLE	2800 W 15TH AVE	6/8/2021	P5
C	THEFT OF MOTOR VEHICLE	2600 W WESTWOOD LN	6/10/2021	P7
<b><u>SPD7LC</u></b>				
C	THEFT 1D FROM BUILDING	800 W BOLAN AVE	6/10/2021	P7
C	THEFT 3D VEHICLE PARTS AND ACCESSORIES	200 W BRISTOL AVE	6/10/2021	P7
<b><u>SPD7MC</u></b>				
C	THEFT 2D ALL OTHER	W 17TH AVE / S CEDAR ST	6/7/2021	P7
C	THEFT 2D FROM MOTOR VEHICLE	0 W 27TH AVE	6/10/2021	P6
C	THEFT 3D FROM MOTOR VEHICLE	1700 S GRAND BLVD	6/7/2021	P7
<b><u>SPD7WH</u></b>				
C	ASSAULT 2D	2800 W 7TH AVE	6/12/2021	P7
C	RESIDENTIAL BURGLARY	2800 W 7TH AVE	6/12/2021	P7
C	ROBBERY 1D PERSON	2900 W RIVERSIDE AVE	6/8/2021	P7
<b><u>SPD7WP</u></b>				
C	THEFT 3D FROM MOTOR VEHICLE	9000 W US 2 HWY	6/12/2021	P7
C	THEFT 3D VEHICLE PARTS AND ACCESSORIES	W FLIGHT DR / S WILLIAMS LN	6/9/2021	P7

# SPOKANE POLICE DEPARTMENT

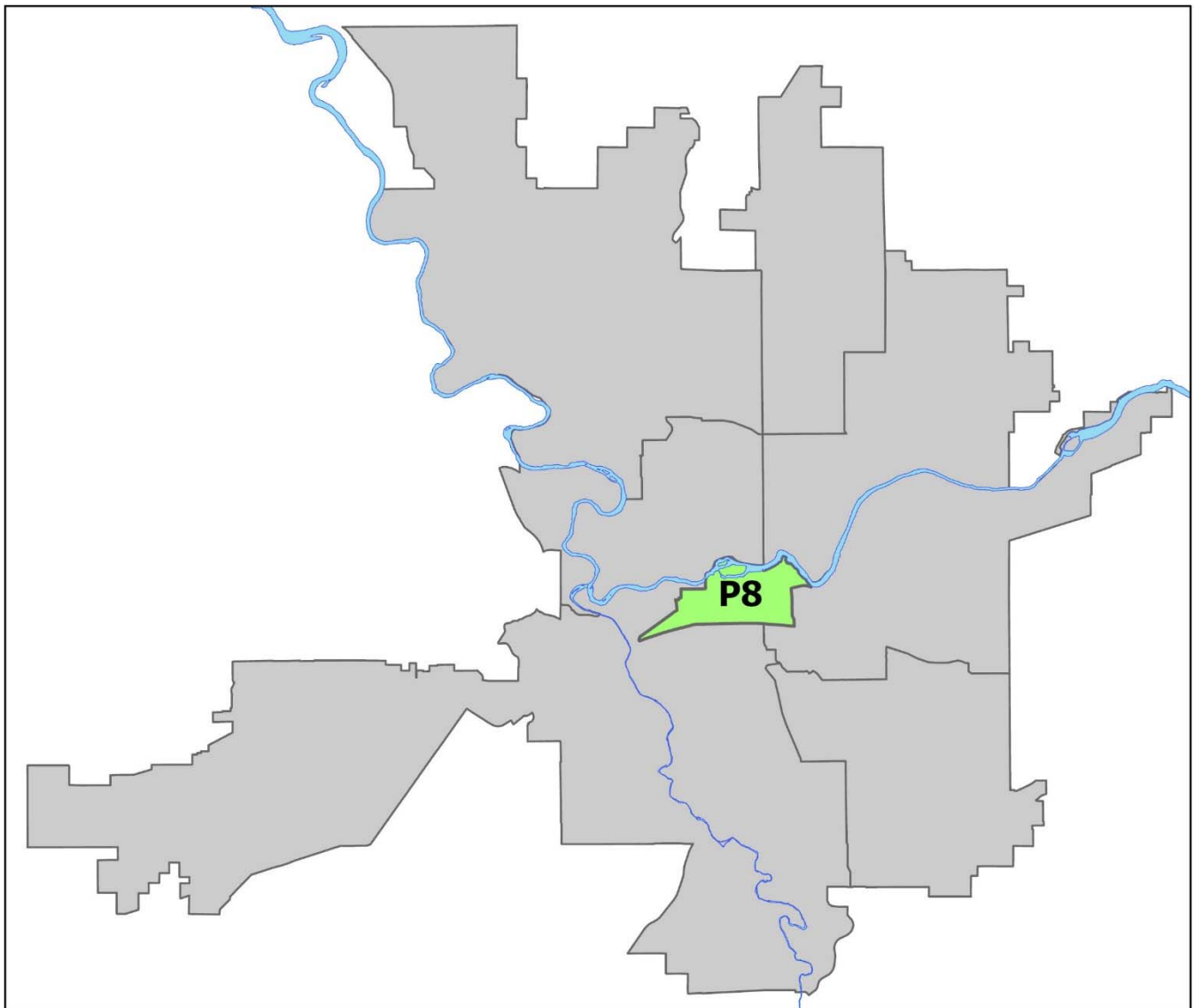
## DOWNTOWN

## Police Service Area



PSA Commander

**Captain David Singley**





POLICE SUMMARY - Ending: Saturday, June 12, 2021

## ***DOWNTOWN PRECINCT (P8)***



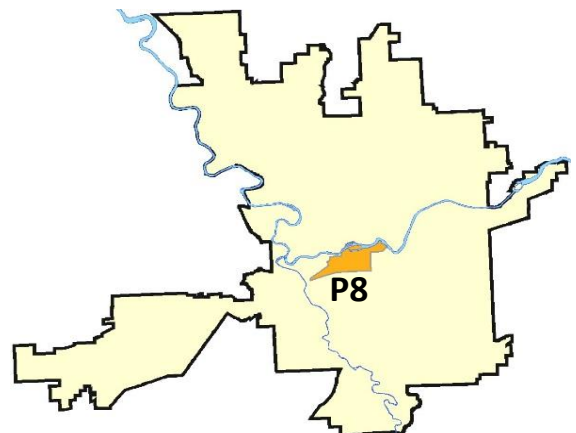
### Preliminary IBR Counts

NIBRS Categories (Part 1 Selected)		7 Day Comparison			28 Day Comparison			YTD Comparison		
		Current	Prior	Percent	Current	Prior	Percent	Current	Prior	Percent
<b>Violent</b>	Criminal Homicide	0	0		0	0		0	2	-100.00%
	Rape	0	0		1	1	0.00%	12	5	140.00%
	Robbery - Commercial	0	0		0	3	-100.00%	6	4	50.00%
	Robbery - Person	0	0		3	3	0.00%	19	21	-9.52%
	Aggravated Assault - Non DV	3	2	50.00%	12	5	140.00%	45	47	-4.26%
	Aggravated Assault - DV	1	0		1	2	-50.00%	10	11	-9.09%
<b>Violent Total:</b>		4	2	100.00%	17	14	21.43%	92	90	2.22%
<b>Property</b>	Burglary - Residential	1	1	0.00%	3	1	200.00%	11	11	0.00%
	Burglary Garage	0	0		0	1	-100.00%	3	0	
	Burglary Commercial	1	4	-75.00%	11	6	83.33%	52	58	-10.34%
	Larceny	17	6	183.33%	55	57	-3.51%	333	394	-15.48%
	Vehicle Theft	1	2	-50.00%	7	7	0.00%	33	33	0.00%
	Arson	0	0		0	4	-100.00%	5	7	-28.57%
<b>Property Total:</b>		20	13	53.85%	76	76	0.00%	437	503	-13.12%
<b>Preliminary Part 1 Crime Totals:</b>		24	15	60.00%	93	90	3.33%	529	593	-10.79%
<b>Current 7 Day Period:</b>		6/6/2021 - 6/12/2021			<b>Prior 7 Day Period:</b>		5/30/2021 - 6/5/2021			
<b>Current 28 Day Period:</b>		5/16/2021 - 6/12/2021			<b>Prior 28 Day Period:</b>		4/18/2021 - 5/15/2021			
<b>Current YTD Day Period:</b>		1/1/2021 - 6/12/2021			<b>Prior YTD Period:</b>		1/1/2020 - 6/12/2020			

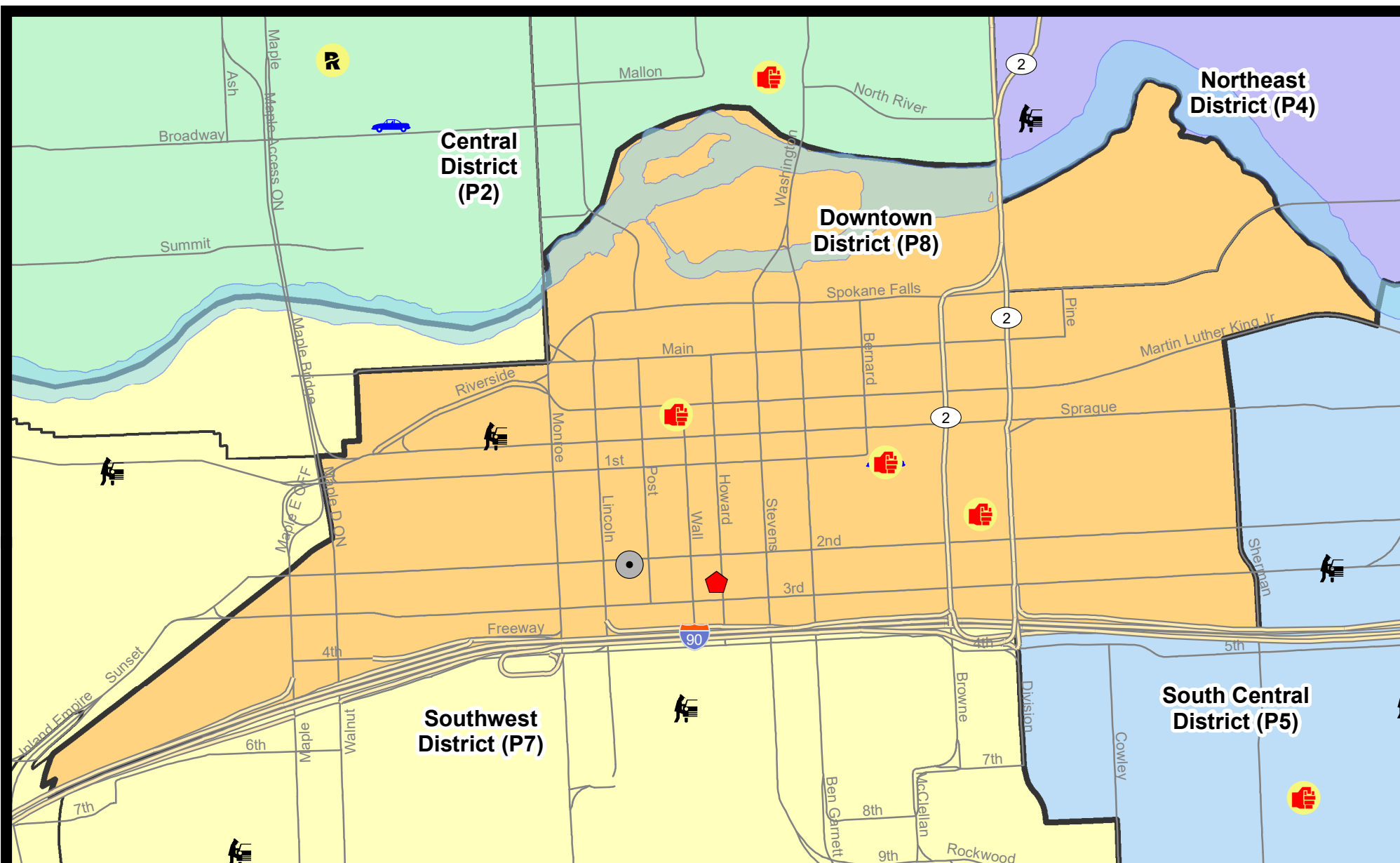
Prepared by SPD Crime Analysis Office - Monday, June 14, 2021

**NOTE:** SPD moved from UCR to the NIBRS reporting standard on 10/4/16 following the transition to a new RMS System. [Numbers on CompStat reports prior to this date should not be used as a comparison to those on this report.](#) Additional info on these reporting standards can be found on the FBI website: <https://ucr.fbi.gov/nibrs-overview>

This chart represents Preliminary counts of selected crime categories from Police Case Reports. Full statistical analysis to determine the confidence level of this data has not been performed. The % change columns on the preliminary counts differ from the percentage change on the NIBRS crime report, sometimes significantly. The CompStat report is designed for operational use and includes only selected NIBRS categories and coding less complex than full NIBRS rules. Official statistics for these and other NIBRS categories can be found on WASPC & FBI websites once available.



**Note:** On 2/10/21 a portion of the Police Block SPC5EC became part of the Downtown Precinct (SPD8EC); Consequently activity in P8 will appear higher if compared to printed CompStat reports prior to 2/10/21



**City of Spokane**  
**Downtown District (P8)**  
**Selected**  
**Crime Types**  
**2021-06-06 to 2021-06-12**

Prepared By:  
**Crime Analysis Unit**  
**Spokane Police Department**

**Legend**

**NIBRS Events**



Criminal Homicide



Rape



Robbery Commercial



Robbery Person



Aggravated Assault



Burglary Residential



Burglary Garage



Burglary Commercial



Vehicle Prowling



Vehicle Theft



Arson



For Additional Information on Incidents  
 pertaining to an Area, Trend, or Pattern  
 Contact Information Analysis

0 0.2 Miles



**THIS IS NOT A LEGAL DOCUMENT:**  
 The information shown on this map is compiled  
 from various sources and is subject to constant  
 revision. Information shown on this map should  
 not be used to determine the location of facilities  
 in relationship to property lines, section lines,  
 streets, etc.



Sunday - Saturday

6/6/2021 TO 6/12/2021

SW - Downtown District (P8)



<u>A/C</u>	<u>Offense Statute</u>	<u>Address</u>	<u>Reported Date</u>	<u>Dist</u>
<b><u>SPD8EC</u></b>				
C	THEFT 1D POCKET PICKING	100 S DIVISION ST	6/10/2021	P8
C	THEFT 2D ALL OTHER	100 S DIVISION ST	6/10/2021	P8
C	THEFT 3D ALL OTHER	200 E 2ND AVE	6/9/2021	P8
C	THEFT 3D CITY SHOPLIFTING	100 S DIVISION ST	6/10/2021	P6
C	THEFT 3D CITY SHOPLIFTING	100 S DIVISION ST	6/10/2021	P6
<b><u>SPD8RS</u></b>				
C	ASSAULT 1D	200 W 1ST AVE	6/7/2021	P8
C	ASSAULT 1D	200 W 1ST AVE	6/9/2021	P8
C	ASSAULT 2D	100 S STATE ST	6/6/2021	P8
A	BURGLARY 2D COMMERCIAL	800 W 2ND AVE	6/9/2021	P8
C	HARASSMENT WEAPON INVOLVED	700 W RIVERSIDE AVE	6/6/2021	P8
C	RESIDENTIAL BURGLARY	200 S HOWARD ST	6/9/2021	P8
C	THEFT 2D ALL OTHER	600 W SPOKANE FALLS BLVD	6/6/2021	P8
C	THEFT 2D FROM BUILDING	500 N HOWARD ST	6/7/2021	P8
C	THEFT 2D FROM BUILDING	1300 W 2ND AVE	6/12/2021	P8
C	THEFT 3D ALL OTHER	700 W RIVERSIDE AVE	6/6/2021	P8
C	THEFT 3D ALL OTHER	100 S STATE ST	6/7/2021	P8
C	THEFT 3D ALL OTHER	200 S HOWARD ST	6/9/2021	P8
C	THEFT 3D CITY ALL OTHER	S MAPLE ST / W 4TH AVE	6/11/2021	P8
C	THEFT 3D CITY FROM BUILDING	1300 W 3RD AVE	6/6/2021	P8
C	THEFT 3D FROM BUILDING	100 S STATE ST	6/8/2021	P8
C	THEFT 3D FROM BUILDING	200 N HOWARD ST	6/10/2021	P8
C	THEFT 3D FROM BUILDING	800 W MAIN AVE	6/11/2021	P8
C	THEFT 3D FROM MOTOR VEHICLE	1100 W SPRAGUE AVE	6/11/2021	P8
C	THEFT OF MOTOR VEHICLE	200 W 1ST AVE	6/9/2021	P8

POLICE SUMMARY - Ending: Saturday, June 12, 2021



## Other Jurisdiction or Unk District

### Preliminary IBR Counts

NIBRS Categories (Part 1 Selected)		7 Day Comparison			28 Day Comparison			YTD Comparison		
		Current	Prior	Percent	Current	Prior	Percent	Current	Prior	Percent
<b>Violent</b>	Criminal Homicide	0	0		0	0		0	0	
	Rape	0	0		0	2	-100.00%	3	1	200.00%
	Robbery - Commercial	0	0		0	0		0	1	-100.00%
	Robbery - Person	0	0		0	0		0	0	
	Aggravated Assault - Non DV	0	0		0	0		0	3	-100.00%
	Aggravated Assault - DV	0	0		0	0		0	2	-100.00%
<b>Violent Total:</b>		0	0		0	2	-100.00%	3	7	-57.14%
<b>Property</b>	Burglary - Residential	0	0		0	0		0	0	
	Burglary Garage	0	0		0	0		0	0	
	Burglary Commercial	0	0		0	0		0	0	
	Larceny	0	0		1	4	-75.00%	10	14	-28.57%
	Vehicle Theft	0	0		0	1	-100.00%	5	3	66.67%
	Arson	0	0		0	0		0	1	-100.00%
<b>Property Total:</b>		0	0		1	5	-80.00%	15	18	-16.67%
<b>Preliminary Part 1 Crime Totals:</b>		0	0		1	7	-85.71%	18	25	-28.00%
<b>Current 7 Day Period:</b>		6/6/2021 - 6/12/2021			<b>Prior 7 Day Period:</b>		5/30/2021 - 6/5/2021			
<b>Current 28 Day Period:</b>		5/16/2021 - 6/12/2021			<b>Prior 28 Day Period:</b>		4/18/2021 - 5/15/2021			
<b>Current YTD Day Period:</b>		1/1/2021 - 6/12/2021			<b>Prior YTD Period:</b>		1/1/2020 - 6/12/2020			

Prepared by SPD Crime Analysis Office - Monday, June 14, 2021

**NOTE:** SPD moved from UCR to the NIBRS reporting standard on 10/4/16 following the transition to a new RMS System. [Numbers on CompStat reports prior to this date should not be used as a comparison to those on this report.](#) Additional info on these reporting standards can be found on the FBI website: <https://ucr.fbi.gov/nibrs-overview>

This chart represents Preliminary counts of selected crime categories from Police Case Reports. Full statistical analysis to determine the confidence level of this data has not been performed. The % change columns on the preliminary counts differ from the percentage change on the NIBRS crime report, sometimes significantly. The CompStat report is designed for operational use and includes only selected NIBRS categories and coding less complex than full NIBRS rules. Official statistics for these and other NIBRS categories can be found on WASPC & FBI websites once available.

Sunday - Saturday

6/6/2021 TO 6/12/2021

Other Jurisdiction/Unk District



**A/C** **Offense Statute**

**Address**

**Reported Date**

**Dist**

#Type!

#Typ