

# SPOKANE POLICE DEPARTMENT

## PRELIMINARY CITYWIDE IBR CRIME REPORT



### Preliminary IBR Counts

CHIEF OF POLICE

Period Ending: Saturday, June 5, 2021

Craig Meidl

NIBRS Categories (Part 1 Selected)		7 Day Comparison			28 Day Comparison			YTD Comparison		
		Current	Prior	Percent	Current	Prior	Percent	Current	Prior	Percent
Violent	Criminal Homicide	0	0		1	2	-50.00%	4	9	-55.56%
	Rape	4	3	33.33%	12	28	-57.14%	115	78	47.44%
	Robbery - Commercial	0	1	-100.00%	4	8	-50.00%	25	31	-19.35%
	Robbery - Person	6	2	200.00%	17	14	21.43%	82	93	-11.83%
	Aggravated Assault - Non DV	7	14	-50.00%	44	30	46.67%	209	189	10.58%
	Aggravated Assault - DV	7	10	-30.00%	35	22	59.09%	159	137	16.06%
	Violent Total:	24	30	-20.00%	113	104	8.65%	594	537	10.61%
Property	Burglary - Residential	20	20	0.00%	61	52	17.31%	291	350	-16.86%
	Burglary Garage	11	11	0.00%	42	29	44.83%	184	239	-23.01%
	Burglary Commercial	8	9	-11.11%	32	32	0.00%	196	222	-11.71%
	Larceny	130	170	-23.53%	588	584	0.68%	3382	3883	-12.90%
	Vehicle Theft	19	24	-20.83%	91	76	19.74%	417	545	-23.49%
	Arson	0	2	-100.00%	5	16	-68.75%	41	37	10.81%
	Property Total:	188	236	-20.34%	819	789	3.80%	4511	5276	-14.50%
Preliminary Part 1 Crime Totals:		212	266	-20.30%	932	893	4.37%	5105	5813	-12.18%
Current 7 Day Period:		5/30/2021 - 6/5/2021			Prior 7 Day Period:		5/23/2021 - 5/29/2021			
Current 28 Day Period:		5/9/2021 - 6/5/2021			Prior 28 Day Period:		4/11/2021 - 5/8/2021			
Current YTD Day Period:		1/1/2021 - 6/5/2021			Prior YTD Period:		1/1/2020 - 6/5/2020			

Prepared by SPD Crime Analysis Office - Monday, June 7, 2021

**NOTE:** SPD moved from UCR to the NIBRS reporting standard on 10/4/16 following the transition to a new RMS System. Numbers on CompStat reports prior to this date should not be used as a comparison to those on this report. Additional info on these reporting standards can be found on the FBI website: <https://ucr.fbi.gov/nibrs-overview>

This chart represents Preliminary counts of selected crime categories from Police Case Reports. Full statistical analysis to determine the confidence level of this data has not been performed. The % change columns on the preliminary counts differ from the percentage change on the NIBRS crime report, sometimes significantly. The CompStat report is designed for operational use and includes only selected NIBRS categories and coding less complex than full NIBRS rules. Official statistics for these and other NIBRS categories can be found on WASPC & FBI websites once available.



# SPOKANE POLICE DEPARTMENT



## **NORTH** **Police Service Area**

### PSA Commander

**Captain Mark Griffiths**

**Northwest District (P1)**

**Central District (P2)**

**Neva-Wood District (P3)**

**Northeast District (P4)**



POLICE SUMMARY - Ending: Saturday, June 5, 2021

## ***NORTH PRECINCT (P1, P2, P3, and P4)***



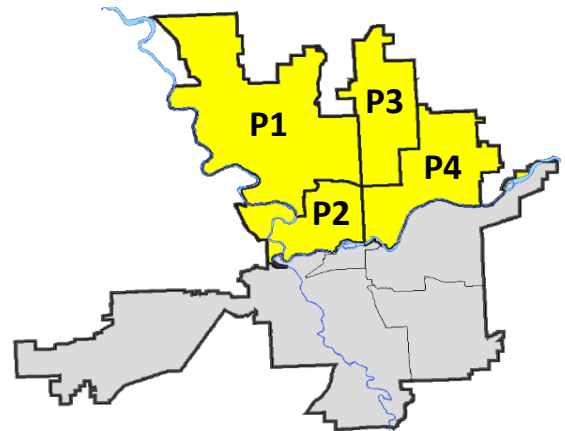
### Preliminary IBR Counts

NIBRS Categories (Part 1 Selected)		7 Day Comparison			28 Day Comparison			YTD Comparison		
		Current	Prior	Percent	Current	Prior	Percent	Current	Prior	Percent
Violent	Criminal Homicide	0	0		1	2	-50.00%	3	6	-50.00%
	Rape	4	3	33.33%	9	17	-47.06%	63	51	23.53%
	Robbery - Commercial	0	1	-100.00%	3	4	-25.00%	16	20	-20.00%
	Robbery - Person	5	0		11	5	120.00%	48	49	-2.04%
	Aggravated Assault - Non DV	4	6	-33.33%	22	15	46.67%	109	96	13.54%
	Aggravated Assault - DV	5	4	25.00%	23	11	109.09%	99	76	30.26%
	Violent Total:		18	14	28.57%	69	54	27.78%	338	298
Property	Burglary - Residential	15	13	15.38%	48	30	60.00%	194	215	-9.77%
	Burglary Garage	9	5	80.00%	28	19	47.37%	118	148	-20.27%
	Burglary Commercial	3	3	0.00%	10	13	-23.08%	92	90	2.22%
	Larceny	83	97	-14.43%	347	375	-7.47%	2110	2355	-10.40%
	Vehicle Theft	11	19	-42.11%	56	48	16.67%	253	339	-25.37%
	Arson	0	2	-100.00%	3	6	-50.00%	25	18	38.89%
	Property Total:		121	139	-12.95%	492	491	0.20%	2792	3165
Preliminary Part 1 Crime Totals:		139	153	-9.15%	561	545	2.94%	3130	3463	-9.62%
Current 7 Day Period:		5/30/2021 - 6/5/2021			Prior 7 Day Period:		5/23/2021 - 5/29/2021			
Current 28 Day Period:		5/9/2021 - 6/5/2021			Prior 28 Day Period:		4/11/2021 - 5/8/2021			
Current YTD Day Period:		1/1/2021 - 6/5/2021			Prior YTD Period:		1/1/2020 - 6/5/2020			

Prepared by SPD Crime Analysis Office - Monday, June 7, 2021

**NOTE:** SPD moved from UCR to the NIBRS reporting standard on 10/4/16 following the transition to a new RMS System. [Numbers on CompStat reports prior to this date should not be used as a comparison to those on this report.](#) Additional info on these reporting standards can be found on the FBI website: <https://ucr.fbi.gov/nibrs-overview>

This chart represents Preliminary counts of selected crime categories from Police Case Reports. Full statistical analysis to determine the confidence level of this data has not been performed. The % change columns on the preliminary counts differ from the percentage change on the NIBRS crime report, sometimes significantly. The CompStat report is designed for operational use and includes only selected NIBRS categories and coding less complex than full NIBRS rules. Official statistics for these and other NIBRS categories can be found on WASPC & FBI websites once available.



POLICE SUMMARY - Ending: Saturday, June 5, 2021



## NW - Northwest District (P1)

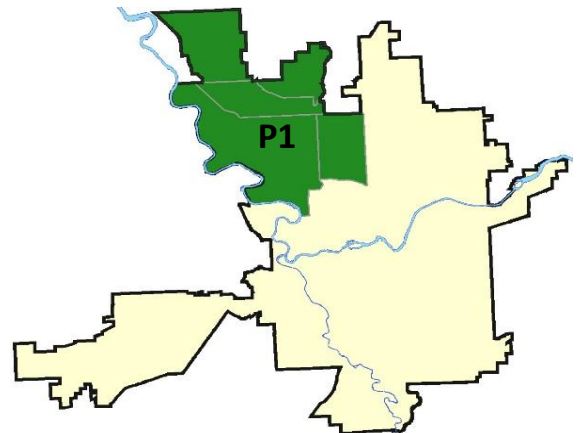
### Preliminary IBR Counts

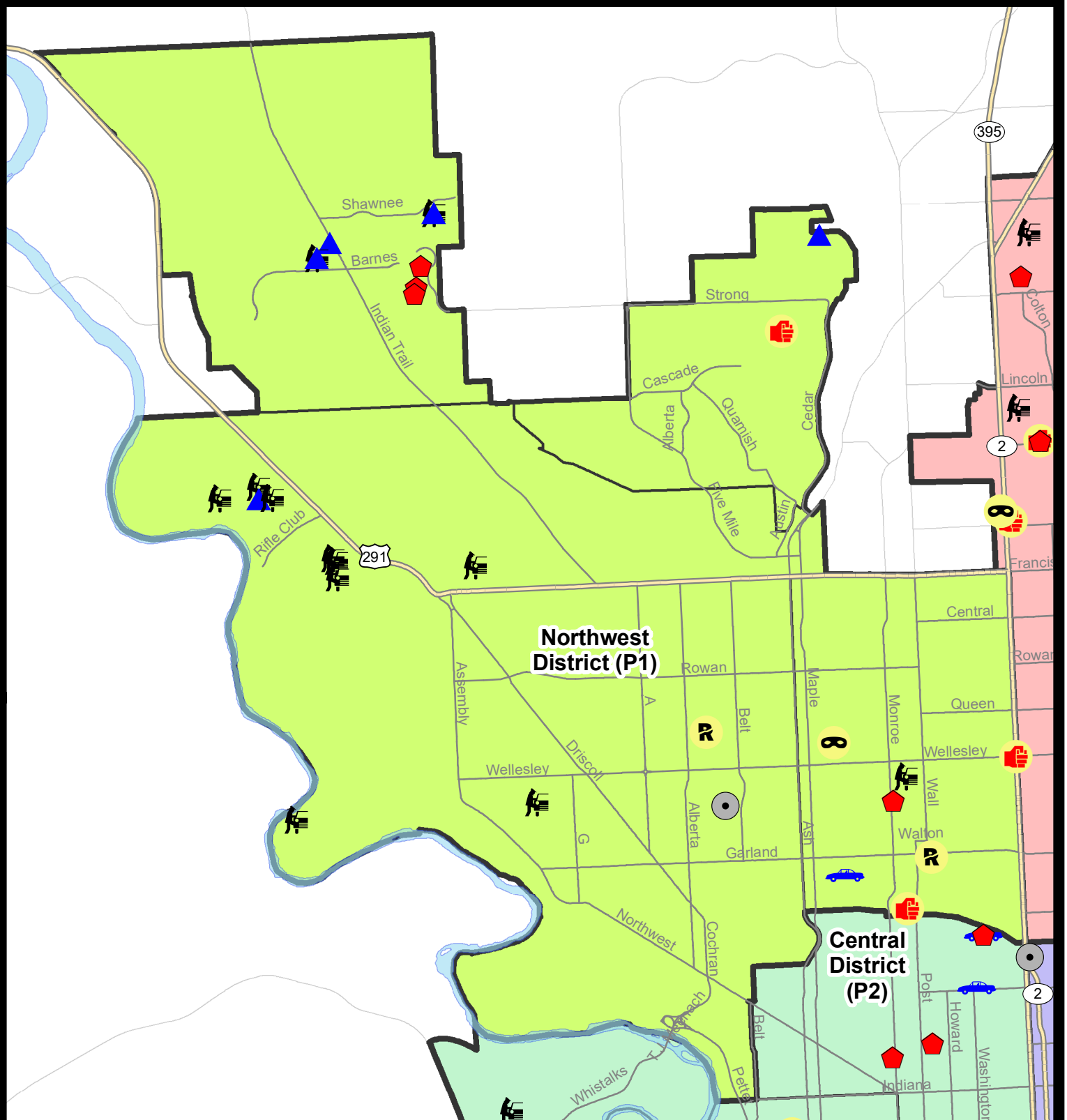
NIBRS Categories (Part 1 Selected)		7 Day Comparison			28 Day Comparison			YTD Comparison		
		Current	Prior	Percent	Current	Prior	Percent	Current	Prior	Percent
<b>Violent</b>	Criminal Homicide	0	0		0	1	-100.00%	1	1	0.00%
	Rape	2	0		4	3	33.33%	14	11	27.27%
	Robbery - Commercial	0	0		0	2	-100.00%	4	1	300.00%
	Robbery - Person	1	0		3	0		7	7	0.00%
	Aggravated Assault - Non DV	1	2	-50.00%	3	4	-25.00%	20	15	33.33%
	Aggravated Assault - DV	1	0		5	2	150.00%	18	22	-18.18%
<b>Violent Total:</b>		5	2	150.00%	15	12	25.00%	64	57	12.28%
<b>Property</b>	Burglary - Residential	4	1	300.00%	9	8	12.50%	42	45	-6.67%
	Burglary Garage	5	2	150.00%	14	4	250.00%	42	46	-8.70%
	Burglary Commercial	1	1	0.00%	3	0		9	16	-43.75%
	Larceny	21	28	-25.00%	83	82	1.22%	432	502	-13.94%
	Vehicle Theft	1	5	-80.00%	12	6	100.00%	54	55	-1.82%
	Arson	0	1	-100.00%	1	0		5	5	0.00%
<b>Property Total:</b>		32	38	-15.79%	122	100	22.00%	584	669	-12.71%
<b>Preliminary Part 1 Crime Totals:</b>		37	40	-7.50%	137	112	22.32%	648	726	-10.74%
<b>Current 7 Day Period:</b>		5/30/2021 - 6/5/2021			<b>Prior 7 Day Period:</b>		5/23/2021 - 5/29/2021			
<b>Current 28 Day Period:</b>		5/9/2021 - 6/5/2021			<b>Prior 28 Day Period:</b>		4/11/2021 - 5/8/2021			
<b>Current YTD Day Period:</b>		1/1/2021 - 6/5/2021			<b>Prior YTD Period:</b>		1/1/2020 - 6/5/2020			

Prepared by SPD Crime Analysis Office - Monday, June 7, 2021

**NOTE:** SPD moved from UCR to the NIBRS reporting standard on 10/4/16 following the transition to a new RMS System. [Numbers on CompStat reports prior to this date should not be used as a comparison to those on this report.](#) Additional info on these reporting standards can be found on the FBI website: <https://ucr.fbi.gov/nibrs-overview>

This chart represents Preliminary counts of selected crime categories from Police Case Reports. Full statistical analysis to determine the confidence level of this data has not been performed. The % change columns on the preliminary counts differ from the percentage change on the NIBRS crime report, sometimes significantly. The CompStat report is designed for operational use and includes only selected NIBRS categories and coding less complex than full NIBRS rules. Official statistics for these and other NIBRS categories can be found on WASPC & FBI websites once available.





**City of Spokane**  
**Northwest District (P1)**  
**Selected Crime Codes**  
**2021-05-30 to 2021-06-05**  
 Prepared By:  
**Crime Analysis Unit**  
**Spokane Police Department**

**Legend**

**NIBRS Events**



Criminal Homicide



Rape



Robbery Commercial



Robbery Person



Aggravated Assault



Burglary Residential



Burglary Garage



Burglary Commercial



Vehicle Prowling



Vehicle Theft



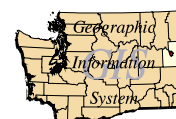
Arson



Cases Represent LERMS Crime Codes  
 Points may indicate multiple events  
 Note: Veh Prowl is only Larceny displayed

For Additional Information on  
 Incidents pertaining to an  
 Area, Trend, or Pattern  
 Contact Information Analysis

0 0.25 0.5 1 Miles



THIS IS NOT A LEGAL DOCUMENT.  
 The information shown on this map is compiled  
 from various sources and is subject to constant  
 revision. Information shown on this map should  
 not be used to determine the location of facilities  
 in relationship to property lines, section lines,  
 streets, etc.

Sunday - Saturday

5/30/2021 TO 6/5/2021

NW - Northwest District (P1)



<b>A/C</b>	<b>Offense Statute</b>	<b>Address</b>	<b>Reported Date</b>	<b>Dist</b>
<b><u>SPA1BS</u></b>				
C	THEFT 3D FROM MOTOR VEHICLE	6500 N SUTHERLIN ST	6/4/2021	P1
<b><u>SPA1FM</u></b>				
C	ASSAULT 2D	8400 N SUMMERHILL LN	5/30/2021	P1
C	BURGLARY 2D GARAGE	1300 W CHAUCER AVE	6/4/2021	P1
<b><u>SPA1IT</u></b>				
C	BURGLARY 2D GARAGE	5400 W BARNES RD	6/4/2021	P1
C	BURGLARY 2D GARAGE	9300 N COURSIER LN	6/4/2021	P1
A	BURGLARY 2D GARAGE	9500 N LOGANBERRY CT	6/5/2021	P1
C	RESIDENTIAL BURGLARY	4700 W DEREK AVE	5/31/2021	P1
C	RESIDENTIAL BURGLARY	4600 W LEX AVE	5/31/2021	P1
C	RESIDENTIAL BURGLARY	4700 W DEREK AVE	6/1/2021	P1
C	THEFT 2D FROM MOTOR VEHICLE	5400 W BARNES RD	6/4/2021	P1
A	THEFT 3D FROM MOTOR VEHICLE	9500 N LOGANBERRY CT	6/5/2021	P1
<b><u>SPA1NH</u></b>				
C	ASSAULT 2D	800 W CORA AVE	6/2/2021	P2
C	RAPE 1D		6/1/2021	P1
C	RESIDENTIAL BURGLARY	4300 N MONROE ST	6/4/2021	P1
C	ROBBERY 1D PERSON	4800 N CEDAR ST	6/3/2021	P1
C	THEFT 3D ALL OTHER	5800 N MAPLE ST	6/1/2021	P1
A	THEFT 3D FROM MOTOR VEHICLE	4500 N LINCOLN ST	6/4/2021	P1
C	THEFT 3D SHOPLIFTING	3400 N DIVISION ST	6/1/2021	P1
C	THEFT 3D SHOPLIFTING	1000 W GARLAND AVE	6/2/2021	P1
C	THEFT OF MOTOR VEHICLE	1300 W KIERNAN AVE	6/3/2021	P1
<b><u>SPA1NW</u></b>				
C	BURGLARY 2D COMMERCIAL	2300 W LONGFELLOW AVE	6/5/2021	P1
C	BURGLARY 2D GARAGE	7100 N SKYKOMISH ST	6/2/2021	P1
C	RAPE 3D		6/1/2021	P1
C	THEFT 2D ALL OTHER	3200 N COLUMBIA CIR	6/4/2021	P1
C	THEFT 2D FROM MOTOR VEHICLE	7200 N SKYKOMISH ST	5/31/2021	P1
C	THEFT 2D FROM MOTOR VEHICLE	6600 N VICTOR ST	6/2/2021	P1
C	THEFT 2D SHOPLIFTING	2300 W WELLESLEY AVE	5/30/2021	P1
C	THEFT 3D ALL OTHER	N ASH PL / W LIBERTY AVE	6/1/2021	P1
C	THEFT 3D ALL OTHER	3300 W HOFFMAN AVE	6/2/2021	P1
C	THEFT 3D FROM BUILDING	3300 W QUEEN PL	6/4/2021	P1
C	THEFT 3D FROM MOTOR VEHICLE	3700 W PRINCETON AVE	5/30/2021	P1
C	THEFT 3D FROM MOTOR VEHICLE	5800 W EXCELL AVE	5/31/2021	P1

<b><u>A/C</u></b>	<b><u>Offense Statute</u></b>	<b><u>Address</u></b>	<b><u>Reported Date</u></b>	<b><u>Dist</u></b>
C	THEFT 3D FROM MOTOR VEHICLE	4400 N AUBREY L WHITE PKWY	6/1/2021	P1
C	THEFT 3D FROM MOTOR VEHICLE	6500 N VICTOR ST	6/2/2021	P1
C	THEFT 3D FROM MOTOR VEHICLE	6600 N VICTOR ST	6/3/2021	P1
C	THEFT 3D FROM MOTOR VEHICLE	7000 N TUCANNON ST	6/5/2021	P1
C	THEFT 3D SHOPLIFTING	2300 W WELLESLEY AVE	6/2/2021	P1



POLICE SUMMARY - Ending: Saturday, June 5, 2021



## NW - North Central District (P2)

### Preliminary IBR Counts

NIBRS Categories (Part 1 Selected)		7 Day Comparison			28 Day Comparison			YTD Comparison		
		Current	Prior	Percent	Current	Prior	Percent	Current	Prior	Percent
<b>Violent</b>	Criminal Homicide	0	0		0	0		0	1	-100.00%
	Rape	1	1	0.00%	2	4	-50.00%	13	17	-23.53%
	Robbery - Commercial	0	0		1	0		1	2	-50.00%
	Robbery - Person	1	0		3	2	50.00%	13	14	-7.14%
	Aggravated Assault - Non DV	0	2	-100.00%	6	3	100.00%	27	23	17.39%
	Aggravated Assault - DV	0	2	-100.00%	6	7	-14.29%	29	19	52.63%
<b>Violent Total:</b>		2	5	-60.00%	18	16	12.50%	83	76	9.21%
<b>Property</b>	Burglary - Residential	3	4	-25.00%	13	4	225.00%	53	57	-7.02%
	Burglary Garage	0	0		0	3	-100.00%	20	23	-13.04%
	Burglary Commercial	0	0		1	2	-50.00%	18	14	28.57%
	Larceny	17	15	13.33%	60	73	-17.81%	409	481	-14.97%
	Vehicle Theft	6	4	50.00%	16	13	23.08%	66	92	-28.26%
	Arson	0	0		0	3	-100.00%	8	4	100.00%
<b>Property Total:</b>		26	23	13.04%	90	98	-8.16%	574	671	-14.46%
<b>Preliminary Part 1 Crime Totals:</b>		28	28	0.00%	108	114	-5.26%	657	747	-12.05%
<b>Current 7 Day Period:</b>		5/30/2021 - 6/5/2021			<b>Prior 7 Day Period:</b>		5/23/2021 - 5/29/2021			
<b>Current 28 Day Period:</b>		5/9/2021 - 6/5/2021			<b>Prior 28 Day Period:</b>		4/11/2021 - 5/8/2021			
<b>Current YTD Day Period:</b>		1/1/2021 - 6/5/2021			<b>Prior YTD Period:</b>		1/1/2020 - 6/5/2020			

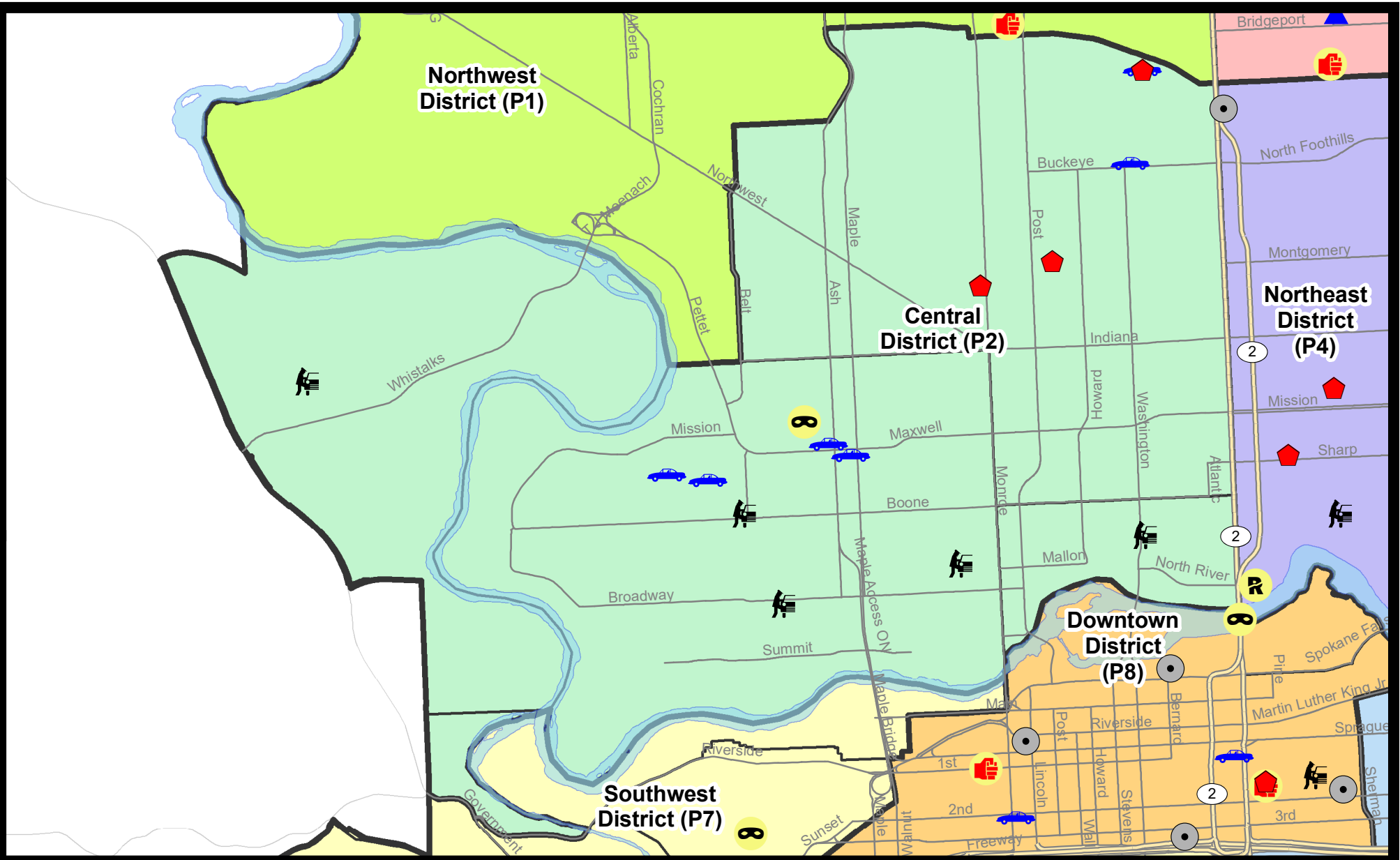
Prepared by SPD Crime Analysis Office - Monday, June 7, 2021

**NOTE:** SPD moved from UCR to the NIBRS reporting standard on 10/4/16 following the transition to a new RMS System. [Numbers on CompStat reports prior to this date should not be used as a comparison to those on this report.](#) Additional info on these reporting standards can be found on the FBI website: <https://ucr.fbi.gov/nibrs-overview>

This chart represents Preliminary counts of selected crime categories from Police Case Reports. Full statistical analysis to determine the confidence level of this data has not been performed. The % change columns on the preliminary counts differ from the percentage change on the NIBRS crime report, sometimes significantly. The CompStat report is designed for operational use and includes only selected NIBRS categories and coding less complex than full NIBRS rules. Official statistics for these and other NIBRS categories can be found on WASPC & FBI websites once available.



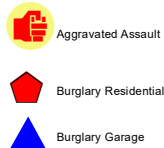
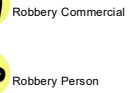




**City of Spokane**  
**Central District (P2)**  
**Selected**  
**Crime Types**  
**2021-05-30 to 2021-06-05**  
 Prepared By:  
 Crime Analysis Unit  
 Spokane Police Department

**Legend**

**NIBRS Events**



Cases Represent LERMS Crime Codes  
 Points may indicate multiple events  
 Note: Veh Prowl is only Larceny category displayed



For Additional Information on Incidents  
 pertaining to an Area, Trend, or Pattern  
 Contact Information Analysis

0 0.2 0.4 0.6 Miles



**THIS IS NOT A LEGAL DOCUMENT:**  
 The information shown on this map is compiled  
 from various sources and is subject to constant  
 revision. Information shown on this map should  
 not be used to determine the location of facilities  
 in relationship to property lines, section lines,  
 streets, etc.



Sunday - Saturday

5/30/2021 TO 6/5/2021

NW - Central District (P2)



<b>A/C</b>	<b>Offense Statute</b>	<b>Address</b>	<b>Reported Date</b>	<b>Dist</b>
<b><u>SPA2EG</u></b>				
C	BURGLARY 1D FROM RESIDENCE	1000 W MANSFIELD AVE	6/5/2021	P1
C	RAPE 2D ORAL/ANAL OR SAME SEX		6/2/2021	P7
C	RESIDENTIAL BURGLARY	2300 N WALL ST	6/3/2021	P2
C	RESIDENTIAL BURGLARY	300 W DALTON AVE	6/4/2021	P2
C	THEFT 3D ALL OTHER	1000 W MANSFIELD AVE	6/1/2021	P2
C	THEFT 3D ALL OTHER	N ASH ST / W NORTHWEST BLVD	6/1/2021	P2
C	THEFT 3D ALL OTHER	1400 W CHELAN AVE	6/3/2021	P2
C	THEFT 3D FROM BUILDING	1600 W NORTHWEST BLVD	6/2/2021	P2
C	THEFT OF A FIREARM FROM BUILDING	300 W DALTON AVE	6/4/2021	P2
C	THEFT OF MOTOR VEHICLE	300 W BUCKEYE AVE	6/1/2021	P1
C	THEFT OF MOTOR VEHICLE	300 W DALTON AVE	6/4/2021	P2
<b><u>SPA2RS</u></b>				
C	THEFT 3D FROM BUILDING	800 W BROADWAY AVE	6/5/2021	P2
C	THEFT 3D FROM MOTOR VEHICLE	900 N WASHINGTON ST	6/1/2021	P2
<b><u>SPA2WC</u></b>				
C	IBR Purposes Only - Motor Vehicle Theft	2200 W SINTO AVE	6/1/2021	P2
C	MAIL THEFT	800 N SUMMIT BLVD	6/3/2021	P2
C	ROBBERY 1D PERSON	1800 W SPOFFORD AVE	6/4/2021	P2
C	THEFT 1D ALL OTHER	1500 W INDIANA AVE	5/30/2021	P2
C	THEFT 2D ALL OTHER	1100 W MALLON AVE	6/2/2021	P2
C	THEFT 2D FROM MOTOR VEHICLE	1900 W BROADWAY AVE	6/5/2021	P2
C	THEFT 3D CITY ALL OTHER	2200 W OHIO AVE	6/5/2021	P1
C	THEFT 3D CITY FROM BUILDING	1100 W SPOFFORD AVE	6/2/2021	P1
C	THEFT 3D FROM BUILDING	W BROADWAY AVE / N NETTLETON ST	6/1/2021	P2
C	THEFT 3D FROM MOTOR VEHICLE	2000 W BOONE AVE	5/30/2021	P2
C	THEFT 3D FROM MOTOR VEHICLE	1100 W MALLON AVE	6/5/2021	P2
C	THEFT OF MOTOR VEHICLE	2400 W SINTO AVE	5/30/2021	P1
C	THEFT OF MOTOR VEHICLE	1500 N ASH ST	6/2/2021	P1
C	THEFT OF MOTOR VEHICLE	1400 N MAPLE ST	6/2/2021	P2
<b><u>SPA2WH</u></b>				
C	THEFT 1D FROM MOTOR VEHICLE	3900 W RANDOLPH RD	5/31/2021	P2

POLICE SUMMARY - Ending: Saturday, June 5, 2021



## NE - Neva-Wood District (P3)

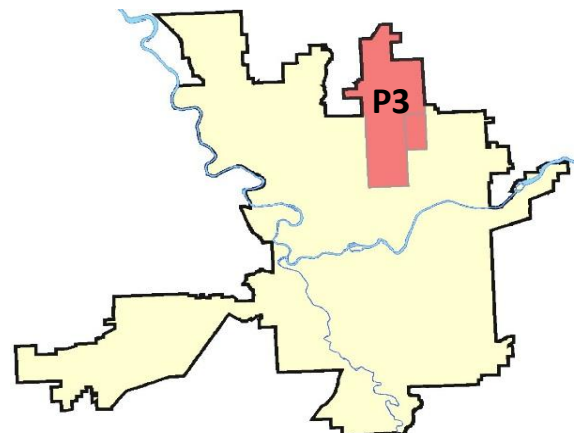
### Preliminary IBR Counts

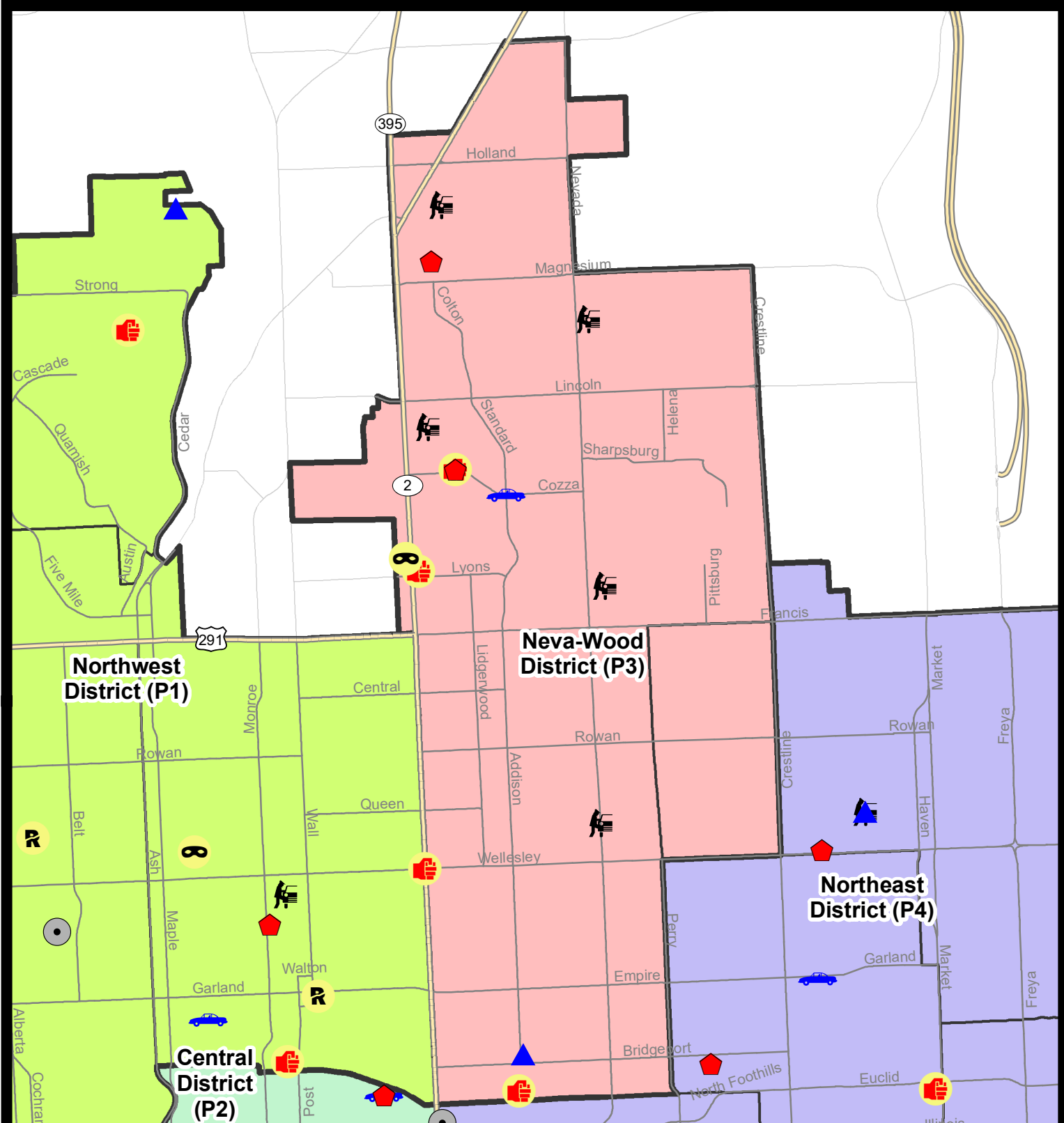
NIBRS Categories (Part 1 Selected)		7 Day Comparison			28 Day Comparison			YTD Comparison		
		Current	Prior	Percent	Current	Prior	Percent	Current	Prior	Percent
Violent	Criminal Homicide	0	0		1	1	0.00%	2	1	100.00%
	Rape	0	1	-100.00%	1	9	-88.89%	22	12	83.33%
	Robbery - Commercial	0	0		1	1	0.00%	7	16	-56.25%
	Robbery - Person	1	0		1	2	-50.00%	14	14	0.00%
	Aggravated Assault - Non DV	3	0		7	3	133.33%	35	23	52.17%
	Aggravated Assault - DV	2	0		5	2	150.00%	29	21	38.10%
Violent Total:		6	1	500.00%	16	18	-11.11%	109	87	25.29%
Property	Burglary - Residential	2	5	-60.00%	10	9	11.11%	45	50	-10.00%
	Burglary Garage	1	3	-66.67%	6	6	0.00%	32	44	-27.27%
	Burglary Commercial	0	0		1	4	-75.00%	39	40	-2.50%
	Larceny	30	28	7.14%	127	145	-12.41%	800	844	-5.21%
	Vehicle Theft	1	3	-66.67%	10	14	-28.57%	52	106	-50.94%
	Arson	0	0		1	0		4	3	33.33%
Property Total:		34	39	-12.82%	155	178	-12.92%	972	1087	-10.58%
Preliminary Part 1 Crime Totals:		40	40	0.00%	171	196	-12.76%	1081	1174	-7.92%
Current 7 Day Period:		5/30/2021 - 6/5/2021			Prior 7 Day Period:		5/23/2021 - 5/29/2021			
Current 28 Day Period:		5/9/2021 - 6/5/2021			Prior 28 Day Period:		4/11/2021 - 5/8/2021			
Current YTD Day Period:		1/1/2021 - 6/5/2021			Prior YTD Period:		1/1/2020 - 6/5/2020			

Prepared by SPD Crime Analysis Office - Monday, June 7, 2021

**NOTE:** SPD moved from UCR to the NIBRS reporting standard on 10/4/16 following the transition to a new RMS System. [Numbers on CompStat reports prior to this date should not be used as a comparison to those on this report.](#) Additional info on these reporting standards can be found on the FBI website: <https://ucr.fbi.gov/nibrs-overview>

This chart represents Preliminary counts of selected crime categories from Police Case Reports. Full statistical analysis to determine the confidence level of this data has not been performed. The % change columns on the preliminary counts differ from the percentage change on the NIBRS crime report, sometimes significantly. The CompStat report is designed for operational use and includes only selected NIBRS categories and coding less complex than full NIBRS rules. Official statistics for these and other NIBRS categories can be found on WASPC & FBI websites once available.





**City of Spokane**  
**Neva-Wood District (P3)**  
**Selected Crime Codes**  
**2021-05-30 to 2021-06-05**  
 Prepared By:  
**Crime Analysis Unit**  
**Spokane Police Department**

**Legend**

Criminal Homicide	Robbery Person	Burglary Commercial
Aggravated Assault	Burglary Residential	Vehicle Prowling
Rape	Burglary Garage	Vehicle Theft
Robbery Commercial		Arson

*Cases Represent LERMS Crime Codes  
 Points may indicate multiple events  
 Note: Veh Prowl is only Larceny displayed*

**SPokane Police**

*For Additional Information on Incidents pertaining to an Area, Trend, or Pattern Contact Information Analysis*

0 0.2 0.4 0.8 Miles

**THIS IS NOT A LEGAL DOCUMENT.**  
 The information shown on this map is compiled from various sources and is subject to constant revision. Information shown on this map should not be used to determine the location of facilities in relationship to property lines, section lines, streets, etc.

Sunday - Saturday

5/30/2021 TO 6/5/2021

NE - Neva-Wood District (P3)



A/C	Offense Statute	Address	Reported Date	Dist
<b>SPB3NL</b>				
C	ASSAULT 1D	6800 N DIVISION ST	5/31/2021	P2
C	ASSAULT 2D	400 E DALTON AVE	5/30/2021	P4
C	ASSAULT 2D	100 E COZZA DR	5/30/2021	P4
C	ASSAULT 2D	6700 N DIVISION ST	6/4/2021	P1
C	ASSAULT 4D WEAPON	E WELLESLEY AVE / N DIVISION ST	6/2/2021	P4
C	BURGLARY 2D GARAGE	3300 N ADDISON ST	6/1/2021	P3
C	MAIL THEFT	6800 N NEVADA ST	6/1/2021	P3
C	MAIL THEFT	1100 E RICH AVE	6/2/2021	P2
C	RESIDENTIAL BURGLARY	100 E COZZA DR	5/30/2021	P4
C	RESIDENTIAL BURGLARY	8800 N COLTON ST	6/2/2021	P4
C	ROBBERY 1D PERSON	6800 N DIVISION ST	5/31/2021	P2
C	THEFT 2D ALL OTHER	100 E COZZA DR	5/30/2021	P4
C	THEFT 2D FROM MOTOR VEHICLE	8400 N NEVADA ST	5/30/2021	P3
C	THEFT 2D FROM MOTOR VEHICLE	6500 N NEVADA ST	6/1/2021	P3
C	THEFT 2D SHOPLIFTING	6500 N NEVADA ST	6/2/2021	P4
C	THEFT 2D SHOPLIFTING	9100 N NEWPORT HWY	6/5/2021	P3
C	THEFT 3D ALL OTHER	1000 E HERROY AVE	5/30/2021	P3
C	THEFT 3D ALL OTHER	9500 N DIVISION ST	5/30/2021	P3
C	THEFT 3D ALL OTHER	900 E BRIDGEPORT AVE	6/1/2021	P3
C	THEFT 3D ALL OTHER	6400 N LIDGERWOOD ST	6/3/2021	P3
C	THEFT 3D ALL OTHER	9800 N NEVADA ST	6/4/2021	P2
C	THEFT 3D CITY ALL OTHER	10100 N NEWPORT HWY	5/31/2021	P2
C	THEFT 3D CITY SHOPLIFTING	5800 N DIVISION ST	6/1/2021	P3
C	THEFT 3D FROM BUILDING	5900 N LIDGERWOOD ST	5/31/2021	P3
C	THEFT 3D FROM BUILDING	7400 N NEVADA ST	6/4/2021	P3
C	THEFT 3D FROM MOTOR VEHICLE	7700 N DIVISION ST	6/1/2021	P3
C	THEFT 3D FROM MOTOR VEHICLE	E OLYMPIC AVE / N NEVADA ST	6/2/2021	P3
C	THEFT 3D FROM MOTOR VEHICLE	9100 N NEWPORT HWY	6/3/2021	P3
C	THEFT 3D SHOPLIFTING	9600 N NEWPORT HWY	5/30/2021	P3
C	THEFT 3D SHOPLIFTING	9600 N NEWPORT HWY	5/30/2021	P3
C	THEFT 3D SHOPLIFTING	5800 N DIVISION ST	5/30/2021	P3
C	THEFT 3D SHOPLIFTING	9600 N NEWPORT HWY	5/31/2021	P3
C	THEFT 3D SHOPLIFTING	9900 N NEWPORT HWY	6/1/2021	P3
C	THEFT 3D SHOPLIFTING	9100 N NEWPORT HWY	6/2/2021	P3
C	THEFT 3D SHOPLIFTING	9200 N NEVADA ST	6/3/2021	P4
C	THEFT 3D SHOPLIFTING	6700 N DIVISION ST	6/4/2021	P2
C	THEFT 3D VEHICLE PARTS AND ACCESSORIES	8800 N COLTON ST	6/2/2021	P4
C	THEFT 3D VEHICLE PARTS AND ACCESSORIES	9900 N NEVADA ST	6/3/2021	P3

For protection of victim privacy, the entire address on sexual assault crimes has been redacted.

<b><u>A/C</u></b>	<b><u>Offense Statute</u></b>	<b><u>Address</u></b>	<b><u>Reported Date</u></b>	<b><u>Dist</u></b>
C	THEFT OF MOTOR VEHICLE	N STANDARD ST / E COZZA DR	6/5/2021	P2
<b><u>SPB3WH</u></b>				
C	THEFT 3D ALL OTHER	1900 E DALKE AVE	6/2/2021	P3

POLICE SUMMARY - Ending: Saturday, June 5, 2021



## NE - Northeast District (P4)

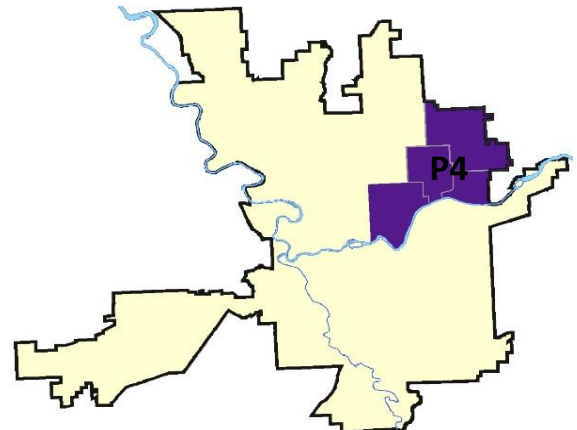
### Preliminary IBR Counts

NIBRS Categories (Part 1 Selected)		7 Day Comparison			28 Day Comparison			YTD Comparison		
		Current	Prior	Percent	Current	Prior	Percent	Current	Prior	Percent
<b>Violent</b>	Criminal Homicide	0	0		0	0		0	3	-100.00%
	Rape	1	1	0.00%	2	1	100.00%	14	11	27.27%
	Robbery - Commercial	0	1	-100.00%	1	1	0.00%	4	1	300.00%
	Robbery - Person	2	0		4	1	300.00%	14	14	0.00%
	Aggravated Assault - Non DV	0	2	-100.00%	6	5	20.00%	27	35	-22.86%
	Aggravated Assault - DV	2	2	0.00%	7	0		23	14	64.29%
<b>Violent Total:</b>		5	6	-16.67%	20	8	150.00%	82	78	5.13%
<b>Property</b>	Burglary - Residential	6	3	100.00%	16	9	77.78%	54	63	-14.29%
	Burglary Garage	3	0		8	6	33.33%	24	35	-31.43%
	Burglary Commercial	2	2	0.00%	5	7	-28.57%	26	20	30.00%
	Larceny	15	26	-42.31%	77	75	2.67%	469	528	-11.17%
	Vehicle Theft	3	7	-57.14%	18	15	20.00%	81	86	-5.81%
	Arson	0	1	-100.00%	1	3	-66.67%	8	6	33.33%
<b>Property Total:</b>		29	39	-25.64%	125	115	8.70%	662	738	-10.30%
<b>Preliminary Part 1 Crime Totals:</b>		34	45	-24.44%	145	123	17.89%	744	816	-8.82%
<b>Current 7 Day Period:</b>		5/30/2021 - 6/5/2021			<b>Prior 7 Day Period:</b>		5/23/2021 - 5/29/2021			
<b>Current 28 Day Period:</b>		5/9/2021 - 6/5/2021			<b>Prior 28 Day Period:</b>		4/11/2021 - 5/8/2021			
<b>Current YTD Day Period:</b>		1/1/2021 - 6/5/2021			<b>Prior YTD Period:</b>		1/1/2020 - 6/5/2020			

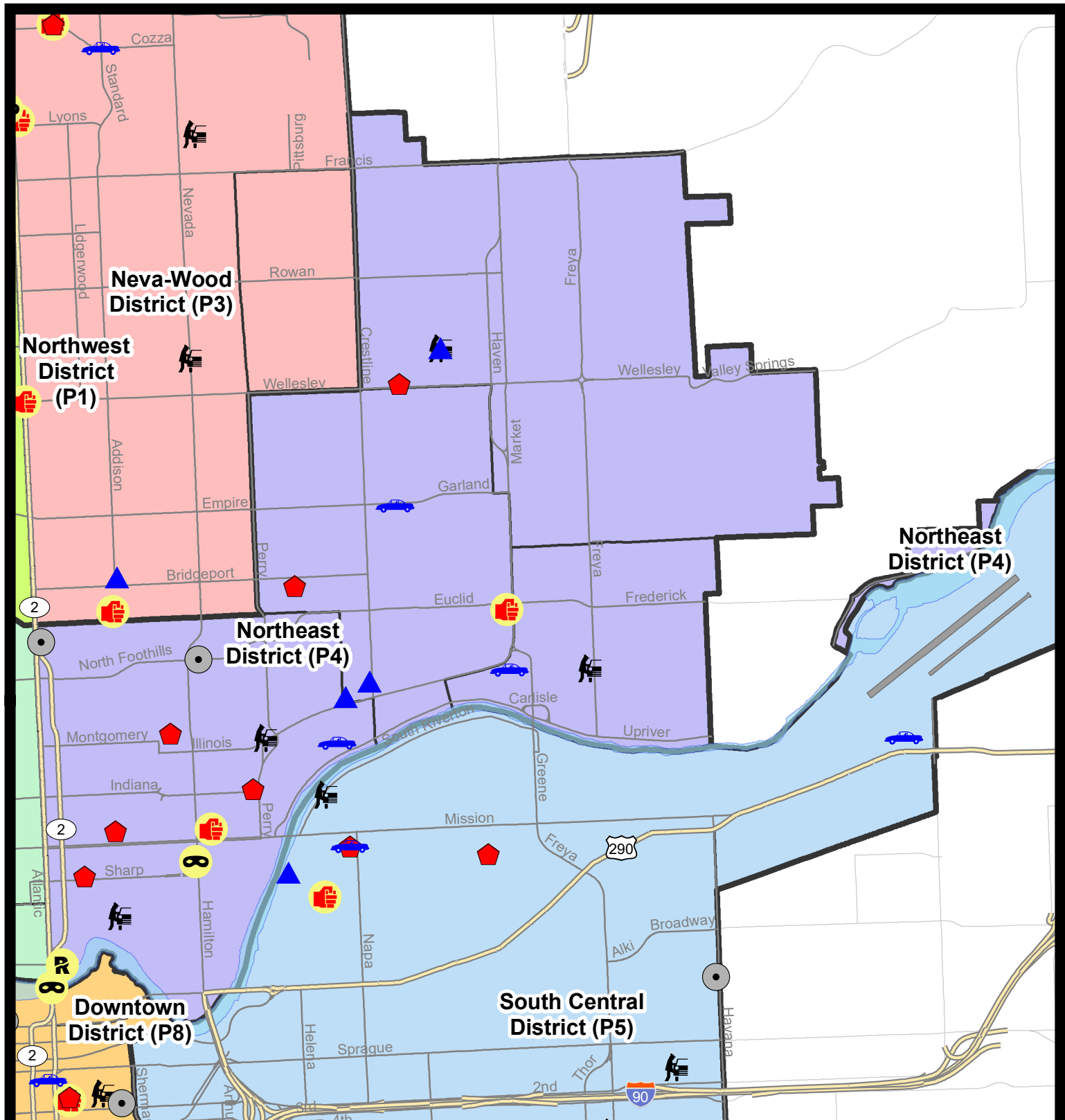
Prepared by SPD Crime Analysis Office - Monday, June 7, 2021

**NOTE:** SPD moved from UCR to the NIBRS reporting standard on 10/4/16 following the transition to a new RMS System. [Numbers on CompStat reports prior to this date should not be used as a comparison to those on this report.](#) Additional info on these reporting standards can be found on the FBI website: <https://ucr.fbi.gov/nibrs-overview>

This chart represents Preliminary counts of selected crime categories from Police Case Reports. Full statistical analysis to determine the confidence level of this data has not been performed. The % change columns on the preliminary counts differ from the percentage change on the NIBRS crime report, sometimes significantly. The CompStat report is designed for operational use and includes only selected NIBRS categories and coding less complex than full NIBRS rules. Official statistics for these and other NIBRS categories can be found on WASPC & FBI websites once available.







## City of Spokane

### Northeast District (P4)

### Selected Crime Codes

2021-05-30 to 2021-06-05

Prepared By:  
Crime Analysis Unit  
Spokane Police Department

#### Legend

##### NIBRS Events



Criminal Homicide



Rape



Robbery Commercial



Robbery Person



Aggravated Assault



Burglary Residential



Burglary Garage



Burglary Commercial



Vehicle Prowling



Vehicle Theft



Arson



Cases Represent LERMS Crime Codes  
Points may indicate multiple events  
Note: Veh Prowl is only Larceny displayed

For Additional Information on  
Incidents pertaining to an  
Area, Trend, or Pattern  
Contact Information Analysis

0 0.2 0.4 0.8 Miles



THIS IS NOT A LEGAL DOCUMENT.  
The information shown on this map is compiled  
from various sources and is subject to constant  
revision. Information shown on this map should  
not be used to determine the location of facilities  
in relationship to property lines, section lines,  
streets, etc.

Sunday - Saturday

5/30/2021 TO 6/5/2021

NE - Northeast District (P4)



<b>A/C</b>	<b>Offense Statute</b>	<b>Address</b>	<b>Reported Date</b>	<b>Dist</b>
<b><u>SPB4BE</u></b>				
C	ASSAULT 2D	3000 E EUCLID AVE	6/4/2021	P4
C	BURGLARY 2D GARAGE	2600 N CRESTLINE ST	5/30/2021	P4
C	BURGLARY 2D GARAGE	2500 N NAPA ST	6/2/2021	P4
C	RESIDENTIAL BURGLARY	1600 E LIBERTY AVE	6/1/2021	P4
C	THEFT 3D CITY ALL OTHER	3000 E EUCLID AVE	6/4/2021	P4
C	THEFT 3D FROM BUILDING	2700 E HOFFMAN AVE	6/4/2021	P4
C	THEFT OF MOTOR VEHICLE	2300 E EMPIRE AVE	6/5/2021	P4
<b><u>SPB4HI</u></b>				
C	BURGLARY 1D FROM RESIDENCE	4700 N ALTAMONT ST	6/2/2021	P4
C	BURGLARY 2D GARAGE	4900 N LACEY ST	6/5/2021	P4
C	THEFT 2D ALL OTHER	N HAVEN ST / E WELLESLEY AVE	6/3/2021	P4
C	THEFT 3D ALL OTHER	2900 E DIAMOND AVE	6/4/2021	P4
C	THEFT 3D FROM MOTOR VEHICLE	4900 N LACEY ST	6/5/2021	P4
<b><u>SPB4LO</u></b>				
C	ASSAULT 2D	900 E MISSION AVE	6/3/2021	P2
C	BURGLARY 2D COMMERCIAL	900 E NORTH FOOTHILLS DR	6/2/2021	P4
A	BURGLARY 2D COMMERCIAL	2900 N DIVISION ST	6/3/2021	P2
C	BURGLARY 2D FENCED AREA	E TRENT AVE / N HAMILTON ST	6/1/2021	P4
C	MAIL THEFT	700 E MISSION AVE	6/1/2021	P4
C	MAIL THEFT	1100 E MISSION AVE	6/3/2021	P4
C	RAPE 1D		5/30/2021	P2
C	RESIDENTIAL BURGLARY	200 E SHARP AVE	5/30/2021	P4
C	RESIDENTIAL BURGLARY	2200 N CINCINNATI ST	5/30/2021	P4
C	RESIDENTIAL BURGLARY	400 E AUGUSTA AVE	6/1/2021	P4
C	RESIDENTIAL BURGLARY	1200 E INDIANA AVE	6/5/2021	P4
C	ROBBERY 1D PERSON	600 N DIVISION ST	6/1/2021	P8
C	ROBBERY 1D PERSON	1300 N HAMILTON ST	6/3/2021	P2
C	THEFT 2D FROM BUILDING	1100 N SUPERIOR ST	6/5/2021	P4
C	THEFT 2D FROM MOTOR VEHICLE	1000 N ASTOR ST	6/1/2021	P4
C	THEFT 3D ALL OTHER	1500 E ILLINOIS AVE	6/4/2021	P4
C	THEFT 3D CITY ALL OTHER	E TRENT AVE / N HAMILTON ST	6/1/2021	P4
C	THEFT 3D FROM MOTOR VEHICLE	1400 E ILLINOIS AVE	6/3/2021	P4
C	THEFT OF MOTOR VEHICLE	1800 E UPRIVER DR	6/1/2021	P4
<b><u>SPB4MI</u></b>				
C	THEFT 2D FROM MOTOR VEHICLE	3500 E MARIETTA AVE	6/3/2021	P4
C	THEFT 3D FROM BUILDING	2600 N MARKET ST	6/4/2021	P4
C	THEFT OF MOTOR VEHICLE	2600 N MARKET ST	5/31/2021	P6

For protection of victim privacy, the entire address on sexual assault crimes has been redacted.

# SPOKANE POLICE DEPARTMENT



## **SOUTH** **Police Service Area**

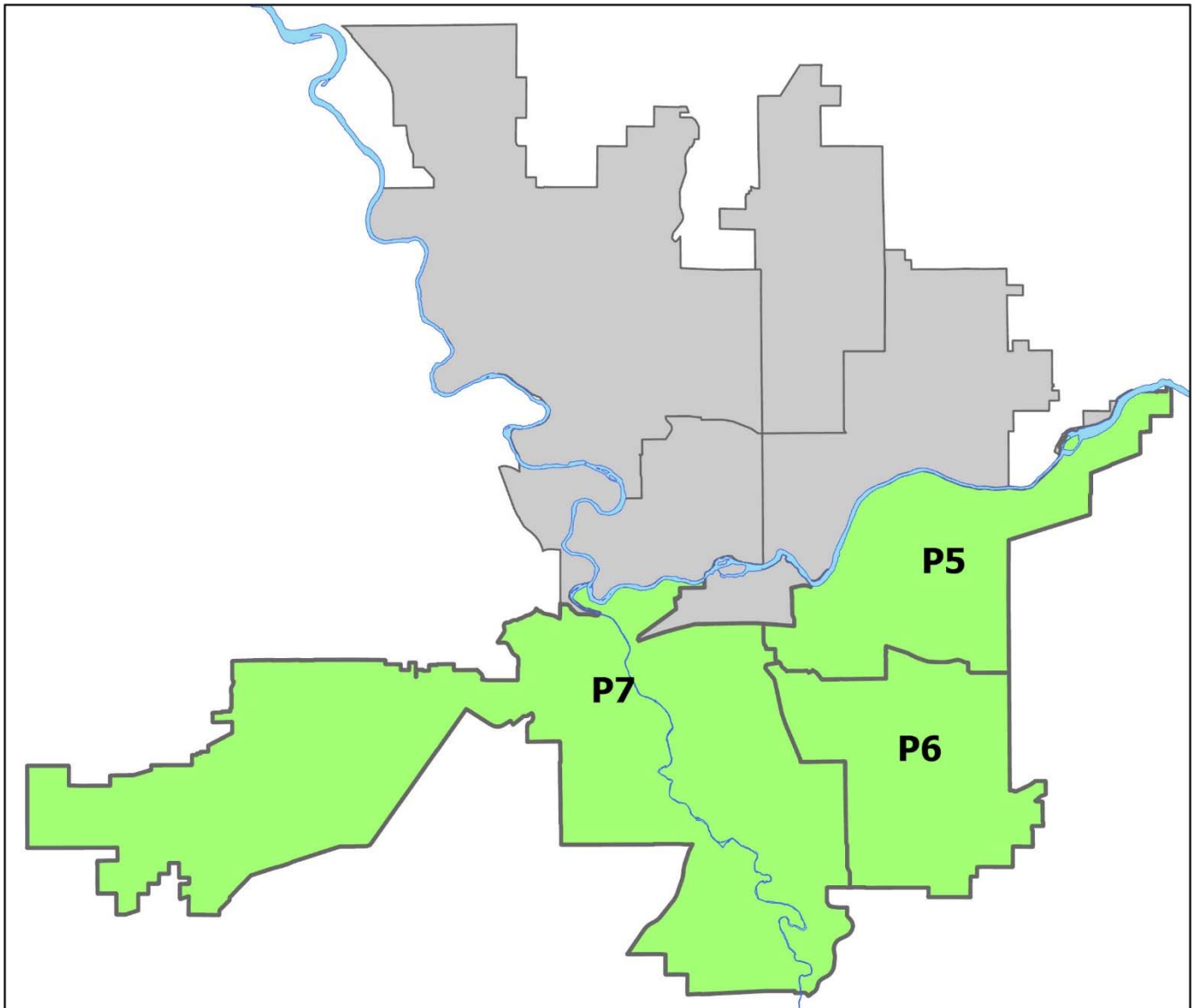
### PSA Commander

**Captain Brad Arleth**

**South Central District (P5)**

**Southeast District (P6)**

**Southwest District (P7)**



POLICE SUMMARY - Ending: Saturday, June 5, 2021

## ***SOUTH PRECINCT (P5, P6, and P7)***



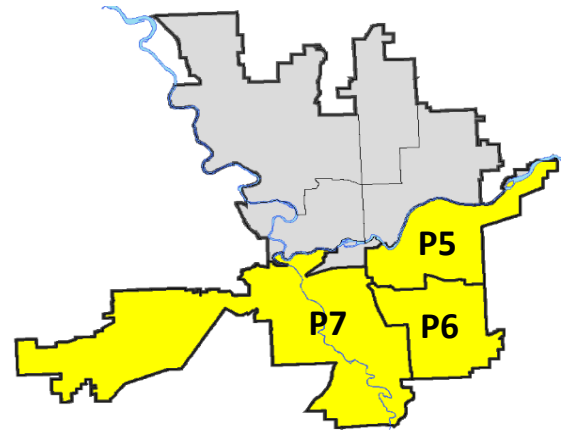
### Preliminary IBR Counts

NIBRS Categories (Part 1 Selected)		7 Day Comparison			28 Day Comparison			YTD Comparison		
		Current	Prior	Percent	Current	Prior	Percent	Current	Prior	Percent
Violent	Criminal Homicide	0	0		0	0		1	1	0.00%
	Rape	0	0		1	9	-88.89%	37	22	68.18%
	Robbery - Commercial	0	0		1	1	0.00%	3	6	-50.00%
	Robbery - Person	1	1	0.00%	2	6	-66.67%	15	23	-34.78%
	Aggravated Assault - Non DV	1	2	-50.00%	11	9	22.22%	58	45	28.89%
	Aggravated Assault - DV	2	6	-66.67%	12	9	33.33%	51	49	4.08%
Violent Total:		4	9	-55.56%	27	34	-20.59%	165	146	13.01%
Property	Burglary - Residential	4	7	-42.86%	11	20	-45.00%	87	124	-29.84%
	Burglary Garage	2	6	-66.67%	14	9	55.56%	63	91	-30.77%
	Burglary Commercial	1	4	-75.00%	9	12	-25.00%	53	77	-31.17%
	Larceny	41	50	-18.00%	183	152	20.39%	945	1134	-16.67%
	Vehicle Theft	6	4	50.00%	27	21	28.57%	127	170	-25.29%
	Arson	0	0		0	8	-100.00%	11	12	-8.33%
Property Total:		54	71	-23.94%	244	222	9.91%	1286	1608	-20.02%
Preliminary Part 1 Crime Totals:		58	80	-27.50%	271	256	5.86%	1451	1754	-17.27%
Current 7 Day Period:		5/30/2021 - 6/5/2021			Prior 7 Day Period:		5/23/2021 - 5/29/2021			
Current 28 Day Period:		5/9/2021 - 6/5/2021			Prior 28 Day Period:		4/11/2021 - 5/8/2021			
Current YTD Day Period:		1/1/2021 - 6/5/2021			Prior YTD Period:		1/1/2020 - 6/5/2020			

Prepared by SPD Crime Analysis Office - Monday, June 7, 2021

**NOTE:** SPD moved from UCR to the NIBRS reporting standard on 10/4/16 following the transition to a new RMS System. [Numbers on CompStat reports prior to this date should not be used as a comparison to those on this report.](#) Additional info on these reporting standards can be found on the FBI website: <https://ucr.fbi.gov/nibrs-overview>

This chart represents Preliminary counts of selected crime categories from Police Case Reports. Full statistical analysis to determine the confidence level of this data has not been performed. The % change columns on the preliminary counts differ from the percentage change on the NIBRS crime report, sometimes significantly. The CompStat report is designed for operational use and includes only selected NIBRS categories and coding less complex than full NIBRS rules. Official statistics for these and other NIBRS categories can be found on WASPC & FBI websites once available.



POLICE SUMMARY - Ending: Saturday, June 5, 2021



## SE - South Central District (P5)

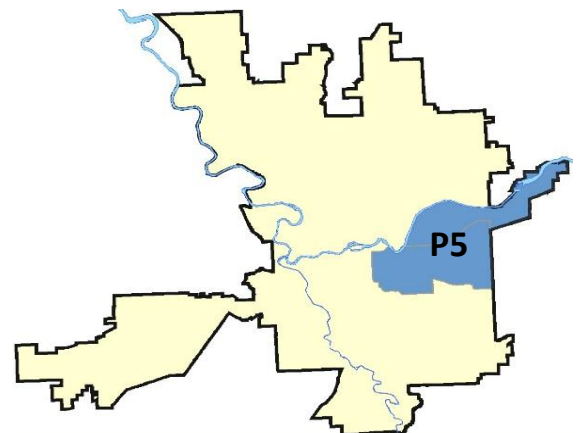
### Preliminary IBR Counts

NIBRS Categories (Part 1 Selected)		7 Day Comparison			28 Day Comparison			YTD Comparison		
		Current	Prior	Percent	Current	Prior	Percent	Current	Prior	Percent
Violent	Criminal Homicide	0	0		0	0		0	0	
	Rape	0	0		1	4	-75.00%	17	6	183.33%
	Robbery - Commercial	0	0		0	0		0	0	
	Robbery - Person	0	0		0	4	-100.00%	7	8	-12.50%
	Aggravated Assault - Non DV	0	1	-100.00%	6	1	500.00%	27	22	22.73%
	Aggravated Assault - DV	1	3	-66.67%	4	3	33.33%	22	22	0.00%
Violent Total:		1	4	-75.00%	11	12	-8.33%	73	58	25.86%
Property	Burglary - Residential	2	2	0.00%	4	4	0.00%	27	41	-34.15%
	Burglary Garage	1	3	-66.67%	4	1	300.00%	14	13	7.69%
	Burglary Commercial	1	2	-50.00%	6	5	20.00%	28	33	-15.15%
	Larceny	11	19	-42.11%	54	48	12.50%	328	361	-9.14%
	Vehicle Theft	3	1	200.00%	8	8	0.00%	48	71	-32.39%
	Arson	0	0		0	4	-100.00%	6	4	50.00%
Property Total:		18	27	-33.33%	76	70	8.57%	451	523	-13.77%
Preliminary Part 1 Crime Totals:		19	31	-38.71%	87	82	6.10%	524	581	-9.81%
Current 7 Day Period:		5/30/2021 - 6/5/2021			Prior 7 Day Period:		5/23/2021 - 5/29/2021			
Current 28 Day Period:		5/9/2021 - 6/5/2021			Prior 28 Day Period:		4/11/2021 - 5/8/2021			
Current YTD Day Period:		1/1/2021 - 6/5/2021			Prior YTD Period:		1/1/2020 - 6/5/2020			

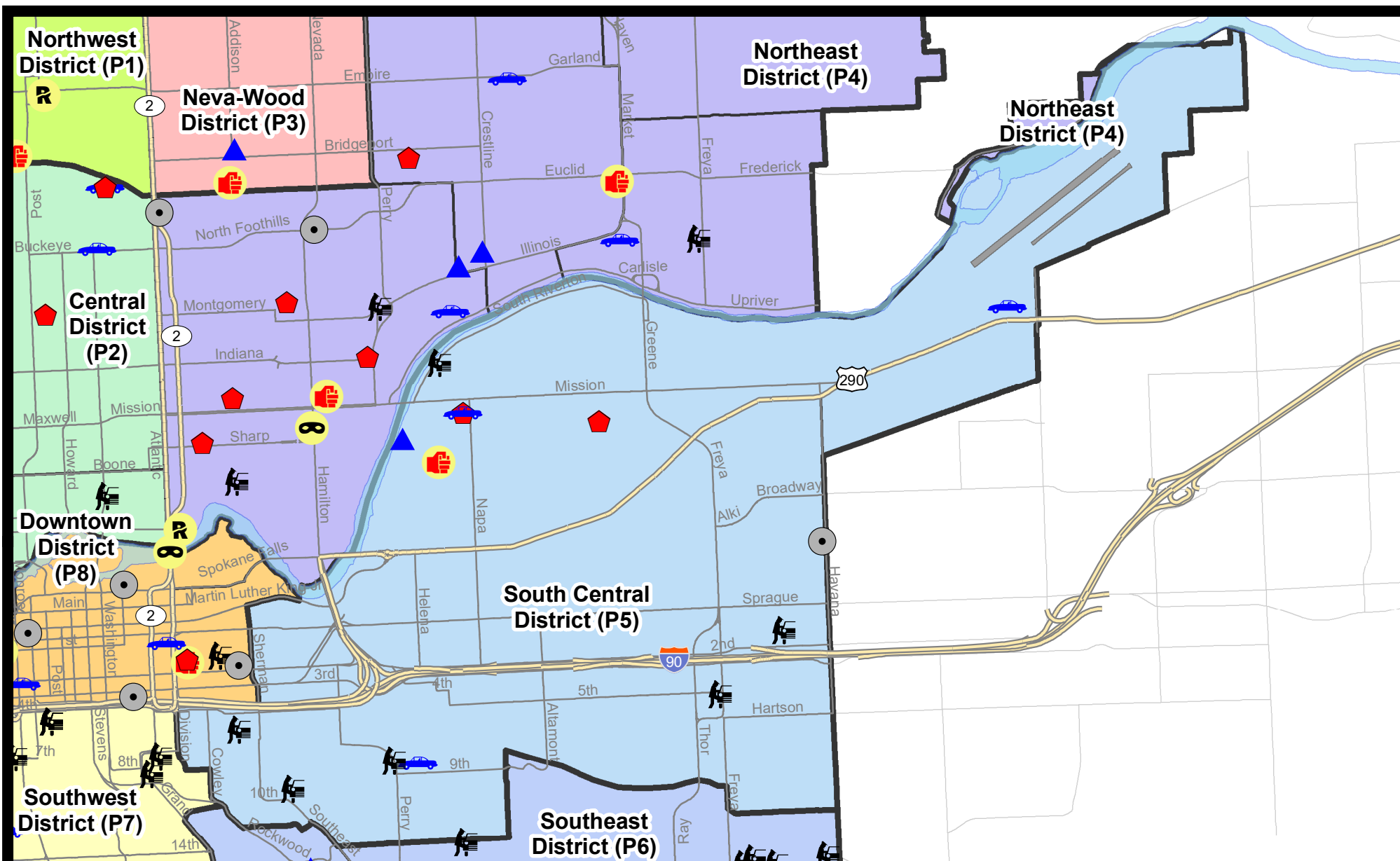
Prepared by SPD Crime Analysis Office - Monday, June 7, 2021

**NOTE:** SPD moved from UCR to the NIBRS reporting standard on 10/4/16 following the transition to a new RMS System. [Numbers on CompStat reports prior to this date should not be used as a comparison to those on this report.](#) Additional info on these reporting standards can be found on the FBI website: <https://ucr.fbi.gov/nibrs-overview>

This chart represents Preliminary counts of selected crime categories from Police Case Reports. Full statistical analysis to determine the confidence level of this data has not been performed. The % change columns on the preliminary counts differ from the percentage change on the NIBRS crime report, sometimes significantly. The CompStat report is designed for operational use and includes only selected NIBRS categories and coding less complex than full NIBRS rules. Official statistics for these and other NIBRS categories can be found on WASPC & FBI websites once available.



**Note:** On 2/10/21 a portion of the Police Block SPC5EC became part of the Downtown Precinct (SPD8EC); Consequently activity in P5 will appear lower if compared to printed CompStat reports prior to 2/10/21



**City of Spokane**  
**South Central District (P5)**  
**Selected**  
**Crime Types**  
**2021-05-30 to 2021-06-05**

Prepared By:  
**Crime Analysis Unit**  
**Spokane Police Department**

**Legend**

**NIBRS Events**



Criminal Homicide



Rape



Robbery Commercial



Robbery Person



Aggravated Assault



Burglary Residential



Burglary Garage



Burglary Commercial



Vehicle Prowling



Vehicle Theft



Arson

Cases Represent LERMS Crime Codes

Points may indicate multiple events

Note: Veh Prowl is only Larceny category displayed



For Additional Information on Incidents  
 pertaining to an Area, Trend, or Pattern  
 Contact Information Analysis

0 0.2 0.4 0.6 0.8 1 Miles



**THIS IS NOT A LEGAL DOCUMENT:**  
 The information shown on this map is compiled  
 from various sources and is subject to constant  
 revision. Information shown on this map should  
 not be used to determine the location of facilities  
 in relationship to property lines, section lines,  
 streets, etc.



Sunday - Saturday

5/30/2021 TO 6/5/2021

SE - South Central District (P5)



<b>A/C</b>	<b>Offense Statute</b>	<b>Address</b>	<b>Reported Date</b>	<b>Dist</b>
<b><u>SPC5EC</u></b>				
C	BURGLARY 2D COMMERCIAL	400 N HAVANA ST	6/1/2021	P6
C	BURGLARY 2D FENCED AREA	2600 E TRENT AVE	6/1/2021	P5
C	THEFT 2D FROM BUILDING	4100 E 4TH AVE	6/5/2021	P5
C	THEFT 3D FROM MOTOR VEHICLE	4000 E PACIFIC AVE	5/30/2021	P5
C	THEFT 3D FROM MOTOR VEHICLE	3500 E 5TH AVE	5/30/2021	P5
A	THEFT 3D FROM MOTOR VEHICLE	400 E 5TH AVE	5/31/2021	P5
C	THEFT 3D FROM MOTOR VEHICLE	700 E 9TH AVE	6/1/2021	P5
C	THEFT 3D FROM MOTOR VEHICLE	E 8TH AVE / S PERRY ST	6/1/2021	P5
C	THEFT OF MOTOR VEHICLE	1500 E 8TH AVE	6/1/2021	P6
<b><u>SPC5GP</u></b>				
C	ASSAULT OF A CHILD 3D WEAPON OR NEGLIGENT INJURY	1700 E DESMET AVE	6/3/2021	P4
C	BURGLARY 2D GARAGE	1500 E SHARP AVE	6/1/2021	P5
C	RESIDENTIAL BURGLARY	1900 E SINTO AVE	6/5/2021	P6
C	RESIDENTIAL BURGLARY	2800 E SHARP AVE	6/5/2021	P6
C	THEFT 2D FROM BUILDING	1600 E MALLON AVE	6/1/2021	P5
C	THEFT 3D ALL OTHER	5300 E COMMERCE AVE	6/2/2021	P5
C	THEFT 3D FROM MOTOR VEHICLE	1700 E SOUTH RIVERTON AVE	6/4/2021	P5
C	THEFT 3D VEHICLE PARTS AND ACCESSORIES	5000 E COMMERCE AVE	6/1/2021	P5
C	THEFT OF MOTOR VEHICLE	5500 E COMMERCE AVE	5/30/2021	P4
C	THEFT OF MOTOR VEHICLE	1900 E SINTO AVE	6/5/2021	P6



POLICE SUMMARY - Ending: Saturday, June 5, 2021



## SE - Southeast District (P6)

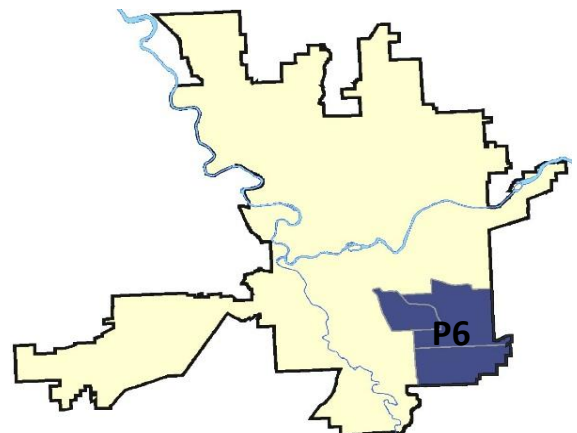
### Preliminary IBR Counts

NIBRS Categories (Part 1 Selected)		7 Day Comparison			28 Day Comparison			YTD Comparison		
		Current	Prior	Percent	Current	Prior	Percent	Current	Prior	Percent
Violent	Criminal Homicide	0	0		0	0		0	1	-100.00%
	Rape	0	0		0	0		5	3	66.67%
	Robbery - Commercial	0	0		1	0		1	4	-75.00%
	Robbery - Person	0	1	-100.00%	1	0		1	4	-75.00%
	Aggravated Assault - Non DV	1	0		2	1	100.00%	8	6	33.33%
	Aggravated Assault - DV	0	1	-100.00%	3	2	50.00%	8	12	-33.33%
Violent Total:		1	2	-50.00%	7	3	133.33%	23	30	-23.33%
Property	Burglary - Residential	1	0		1	6	-83.33%	22	33	-33.33%
	Burglary Garage	1	1	0.00%	5	4	25.00%	22	44	-50.00%
	Burglary Commercial	0	0		1	0		3	11	-72.73%
	Larceny	10	10	0.00%	45	37	21.62%	208	251	-17.13%
	Vehicle Theft	0	3	-100.00%	7	2	250.00%	23	30	-23.33%
	Arson	0	0		0	2	-100.00%	2	3	-33.33%
Property Total:		12	14	-14.29%	59	51	15.69%	280	372	-24.73%
Preliminary Part 1 Crime Totals:		13	16	-18.75%	66	54	22.22%	303	402	-24.63%
Current 7 Day Period:		5/30/2021 - 6/5/2021			Prior 7 Day Period:		5/23/2021 - 5/29/2021			
Current 28 Day Period:		5/9/2021 - 6/5/2021			Prior 28 Day Period:		4/11/2021 - 5/8/2021			
Current YTD Day Period:		1/1/2021 - 6/5/2021			Prior YTD Period:		1/1/2020 - 6/5/2020			

Prepared by SPD Crime Analysis Office - Monday, June 7, 2021

**NOTE:** SPD moved from UCR to the NIBRS reporting standard on 10/4/16 following the transition to a new RMS System. [Numbers on CompStat reports prior to this date should not be used as a comparison to those on this report.](#) Additional info on these reporting standards can be found on the FBI website: <https://ucr.fbi.gov/nibrs-overview>

This chart represents Preliminary counts of selected crime categories from Police Case Reports. Full statistical analysis to determine the confidence level of this data has not been performed. The % change columns on the preliminary counts differ from the percentage change on the NIBRS crime report, sometimes significantly. The CompStat report is designed for operational use and includes only selected NIBRS categories and coding less complex than full NIBRS rules. Official statistics for these and other NIBRS categories can be found on WASPC & FBI websites once available.





Sunday - Saturday

5/30/2021 TO 6/5/2021

SE - Southeast District (P6)



<b>A/C</b>	<b>Offense Statute</b>	<b>Address</b>	<b>Reported Date</b>	<b>Dist</b>
<b><u>SPC6LH</u></b>				
A	RESIDENTIAL BURGLARY	3400 E 18TH AVE	6/5/2021	P6
C	THEFT 2D FROM MOTOR VEHICLE	1800 E 14TH AVE	6/4/2021	P5
C	THEFT 2D FROM MOTOR VEHICLE	3700 E 17TH AVE	6/5/2021	P6
C	THEFT 3D ALL OTHER	1400 E 30TH AVE	6/2/2021	P5
C	THEFT 3D FROM MOTOR VEHICLE	4200 E 17TH AVE	6/5/2021	P6
C	THEFT 3D FROM MOTOR VEHICLE	3900 E 17TH AVE	6/5/2021	P6
C	THEFT 3D FROM MOTOR VEHICLE	3700 E 17TH AVE	6/5/2021	P6
C	THEFT 3D FROM MOTOR VEHICLE	2500 E 29TH AVE	6/5/2021	P6
<b><u>SPC6RW</u></b>				
C	ASSAULT 2D	2000 E PINECREST RD	6/4/2021	P6
C	BURGLARY 2D GARAGE	800 E CREST RD	6/3/2021	P5
C	THEFT 3D FROM BUILDING	1000 S ROCKWOOD BLVD	6/1/2021	P5
C	THEFT 3D FROM MOTOR VEHICLE	1000 E 28TH AVE	6/1/2021	P6
<b><u>SPC6SG</u></b>				
C	THEFT 2D FROM BUILDING	5000 S REGAL ST	6/5/2021	P6

POLICE SUMMARY - Ending: Saturday, June 5, 2021

## SW - Southwest District (P7)



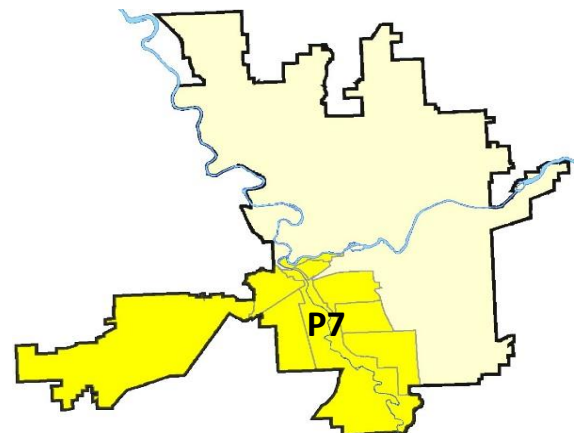
### Preliminary IBR Counts

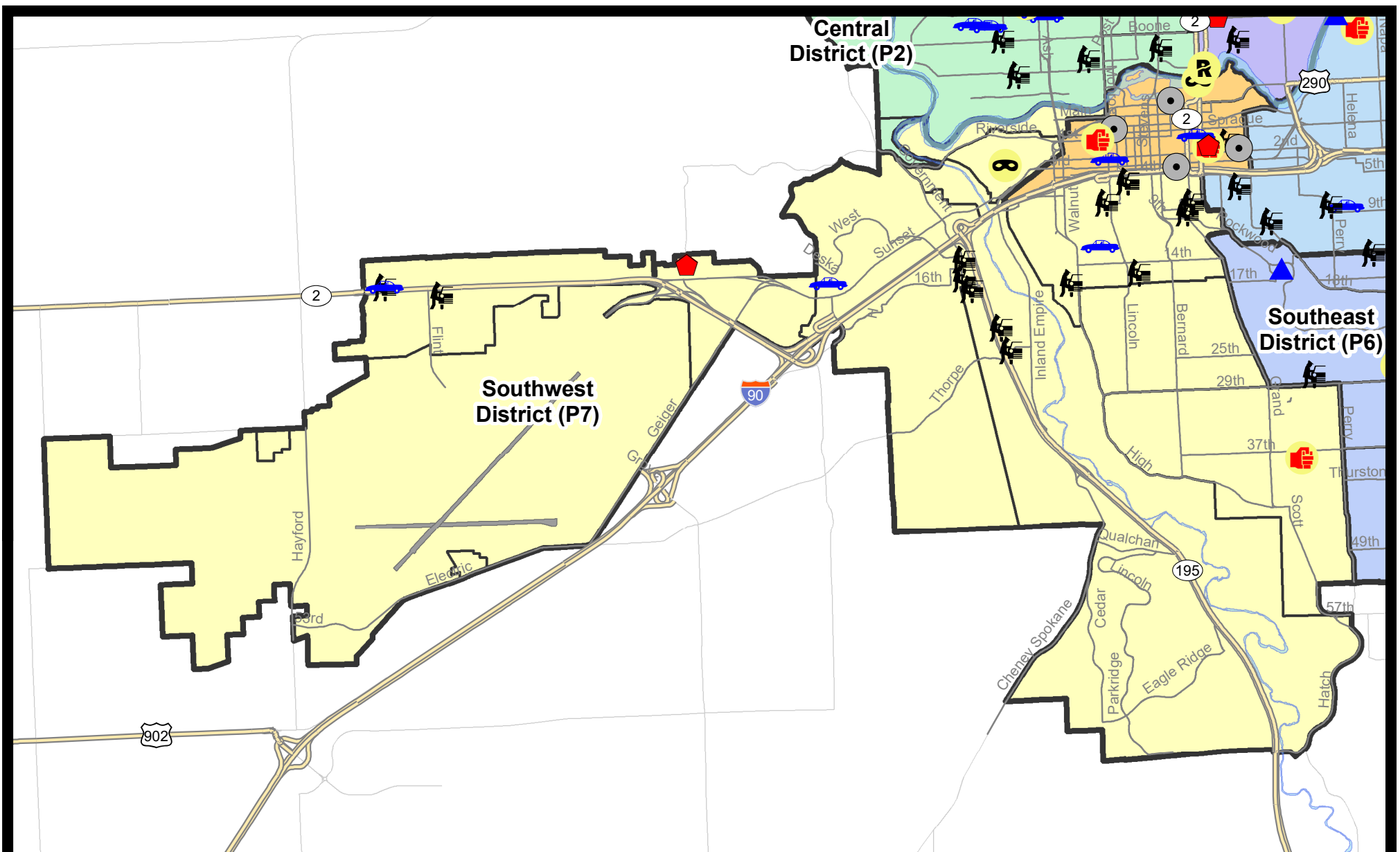
NIBRS Categories (Part 1 Selected)		7 Day Comparison			28 Day Comparison			YTD Comparison		
		Current	Prior	Percent	Current	Prior	Percent	Current	Prior	Percent
<b>Violent</b>	Criminal Homicide	0	0		0	0		1	0	
	Rape	0	0		0	5	-100.00%	15	13	15.38%
	Robbery - Commercial	0	0		0	1	-100.00%	2	2	0.00%
	Robbery - Person	1	0		1	2	-50.00%	7	11	-36.36%
	Aggravated Assault - Non DV	0	1	-100.00%	3	7	-57.14%	23	17	35.29%
	Aggravated Assault - DV	1	2	-50.00%	5	4	25.00%	21	15	40.00%
<b>Violent Total:</b>		2	3	-33.33%	9	19	-52.63%	69	58	18.97%
<b>Property</b>	Burglary - Residential	1	5	-80.00%	6	10	-40.00%	38	50	-24.00%
	Burglary Garage	0	2	-100.00%	5	4	25.00%	27	34	-20.59%
	Burglary Commercial	0	2	-100.00%	2	7	-71.43%	22	33	-33.33%
	Larceny	20	21	-4.76%	84	67	25.37%	409	522	-21.65%
	Vehicle Theft	3	0		12	11	9.09%	56	69	-18.84%
	Arson	0	0		0	2	-100.00%	3	5	-40.00%
<b>Property Total:</b>		24	30	-20.00%	109	101	7.92%	555	713	-22.16%
<b>Preliminary Part 1 Crime Totals:</b>		26	33	-21.21%	118	120	-1.67%	624	771	-19.07%
<b>Current 7 Day Period:</b>		5/30/2021 - 6/5/2021			<b>Prior 7 Day Period:</b>		5/23/2021 - 5/29/2021			
<b>Current 28 Day Period:</b>		5/9/2021 - 6/5/2021			<b>Prior 28 Day Period:</b>		4/11/2021 - 5/8/2021			
<b>Current YTD Day Period:</b>		1/1/2021 - 6/5/2021			<b>Prior YTD Period:</b>		1/1/2020 - 6/5/2020			

Prepared by SPD Crime Analysis Office - Monday, June 7, 2021

**NOTE:** SPD moved from UCR to the NIBRS reporting standard on 10/4/16 following the transition to a new RMS System. [Numbers on CompStat reports prior to this date should not be used as a comparison to those on this report.](#) Additional info on these reporting standards can be found on the FBI website: <https://ucr.fbi.gov/nibrs-overview>

This chart represents Preliminary counts of selected crime categories from Police Case Reports. Full statistical analysis to determine the confidence level of this data has not been performed. The % change columns on the preliminary counts differ from the percentage change on the NIBRS crime report, sometimes significantly. The CompStat report is designed for operational use and includes only selected NIBRS categories and coding less complex than full NIBRS rules. Official statistics for these and other NIBRS categories can be found on WASPC & FBI websites once available.

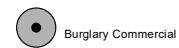

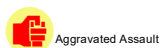
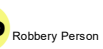




**City of Spokane**  
**Southwest District (P7)**  
**Selected**  
**Crime Types**  
**2021-05-30 to 2021-06-05**  
 Prepared By:  
 Crime Analysis Unit  
 Spokane Police Department

#### Legend

##### NIBRS Events



Cases Represent LERMS Crime Codes  
 Points may indicate multiple events  
 Note: Veh Prowl is only Larceny category displayed



For Additional Information on Incidents  
 pertaining to an Area, Trend, or Pattern  
 Contact Information Analysis

0 0.2 0.4 0.6 0.8 1 1.2 1.4 1.6 Miles



**THIS IS NOT A LEGAL DOCUMENT:**  
 The information shown on this map is compiled  
 from various sources and is subject to constant  
 revision. Information shown on this map should  
 not be used to determine the location of facilities  
 in relationship to property lines, section lines,  
 streets, etc.



Sunday - Saturday

5/30/2021 TO 6/5/2021

SE - Southwest District (P7)



<b>A/C</b>	<b>Offense Statute</b>	<b>Address</b>	<b>Reported Date</b>	<b>Dist</b>
<b><u>SPD7BA</u></b>				
C	MAIL THEFT	2100 W 1ST AVE	6/1/2021	P7
C	ROBBERY 1D PERSON	2100 W 2ND AVE	6/3/2021	P7
<b><u>SPD7CH</u></b>				
C	THEFT 2D FROM BUILDING	600 S CANNON ST	6/1/2021	P7
C	THEFT 2D FROM MOTOR VEHICLE	700 W 15TH AVE	5/31/2021	P7
C	THEFT 2D FROM MOTOR VEHICLE	1000 W 7TH AVE	6/3/2021	P7
C	THEFT 2D FROM MOTOR VEHICLE	1500 S WALNUT ST	6/5/2021	P7
C	THEFT 3D FROM MOTOR VEHICLE	800 W 5TH AVE	6/1/2021	P7
A	THEFT 3D FROM MOTOR VEHICLE	100 W 8TH AVE	6/4/2021	P7
C	THEFT 3D FROM MOTOR VEHICLE	100 W 8TH AVE	6/4/2021	P7
A	THEFT 3D FROM MOTOR VEHICLE	800 W 5TH AVE	6/5/2021	P7
C	THEFT 3D SHOPLIFTING	100 W 8TH AVE	5/30/2021	P7
C	THEFT OF A FIREARM FROM MOTOR VEHICLE	800 W 5TH AVE	5/30/2021	P7
C	THEFT OF MOTOR VEHICLE	1100 W 12TH AVE	6/4/2021	P5
<b><u>SPD7CS</u></b>				
C	ASSAULT OF A CHILD 2D	900 E 38TH AVE	6/3/2021	P7
<b><u>SPD7GT</u></b>				
C	THEFT 2D FROM MOTOR VEHICLE	2600 W 15TH AVE	6/1/2021	P7
A	THEFT 3D FROM MOTOR VEHICLE	1300 S LINDEKE ST	5/31/2021	P7
<b><u>SPD7LC</u></b>				
C	THEFT 3D FROM MOTOR VEHICLE	1600 S NETTLETON LN	5/31/2021	P7
C	THEFT 3D FROM MOTOR VEHICLE	2300 W 16TH AVE	6/2/2021	P7
C	THEFT 3D FROM MOTOR VEHICLE	2300 W 16TH AVE	6/3/2021	P7
<b><u>SPD7WH</u></b>				
C	THEFT 3D ALL OTHER	1500 S RUSTLE ST	6/4/2021	P7
C	THEFT OF MOTOR VEHICLE	1500 S RUSTLE ST	6/5/2021	P7
<b><u>SPD7WP</u></b>				
C	RESIDENTIAL BURGLARY	1200 S GROVE RD	6/2/2021	P7
C	THEFT 1D FROM MOTOR VEHICLE	9600 W US 2 HWY	6/2/2021	P7
C	THEFT 2D FROM MOTOR VEHICLE	9000 W US 2 HWY	6/1/2021	P7
C	THEFT 3D VEHICLE PARTS AND ACCESSORIES	5700 W SUNSET HWY	6/1/2021	P7
C	THEFT OF MOTOR VEHICLE	9600 W US 2 HWY	6/2/2021	P7

# SPOKANE POLICE DEPARTMENT

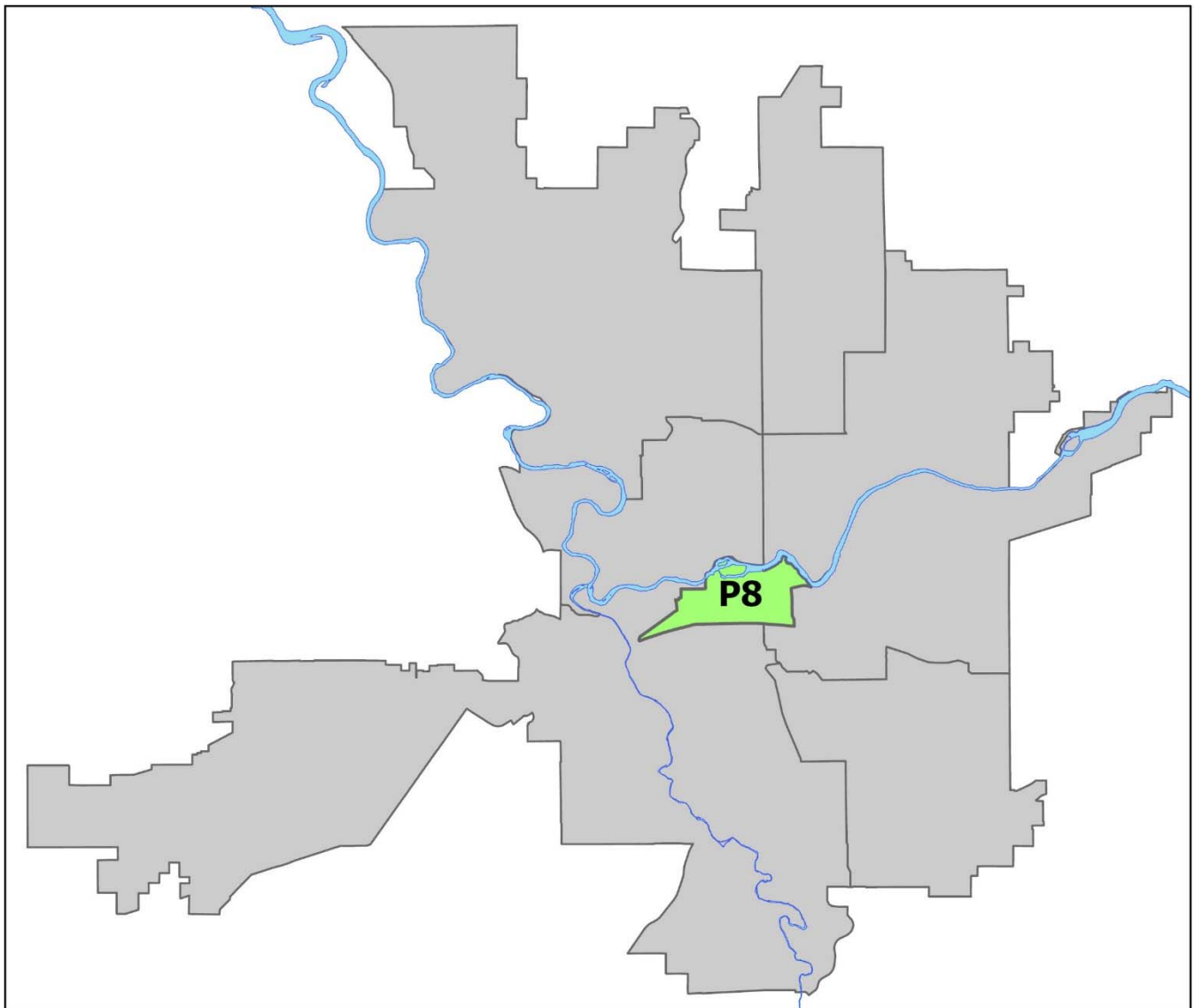
## DOWNTOWN

## Police Service Area



PSA Commander

**Captain David Singley**





POLICE SUMMARY - Ending: Saturday, June 5, 2021

## DOWNTOWN PRECINCT (P8)



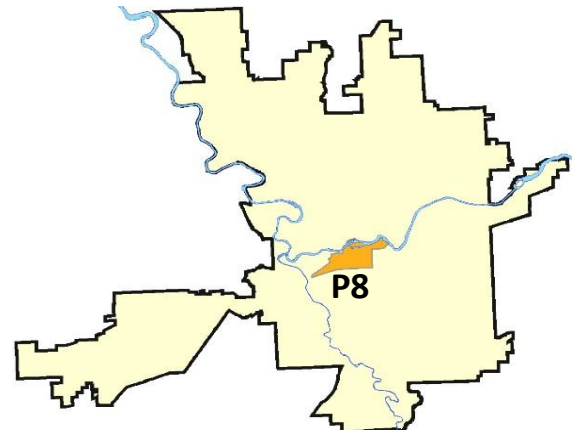
### Preliminary IBR Counts

NIBRS Categories (Part 1 Selected)		7 Day Comparison			28 Day Comparison			YTD Comparison		
		Current	Prior	Percent	Current	Prior	Percent	Current	Prior	Percent
<b>Violent</b>	Criminal Homicide	0	0		0	0		0	2	-100.00%
	Rape	0	0		1	1	0.00%	12	5	140.00%
	Robbery - Commercial	0	0		0	3	-100.00%	6	4	50.00%
	Robbery - Person	0	1	-100.00%	4	3	33.33%	19	21	-9.52%
	Aggravated Assault - Non DV	2	6	-66.67%	11	6	83.33%	42	45	-6.67%
	Aggravated Assault - DV	0	0		0	2	-100.00%	9	10	-10.00%
<b>Violent Total:</b>		2	7	-71.43%	16	15	6.67%	88	87	1.15%
<b>Property</b>	Burglary - Residential	1	0		2	2	0.00%	10	11	-9.09%
	Burglary Garage	0	0		0	1	-100.00%	3	0	
	Burglary Commercial	4	2	100.00%	13	7	85.71%	51	55	-7.27%
	Larceny	6	23	-73.91%	57	53	7.55%	317	380	-16.58%
	Vehicle Theft	2	1	100.00%	8	6	33.33%	32	33	-3.03%
	Arson	0	0		2	2	0.00%	5	6	-16.67%
<b>Property Total:</b>		13	26	-50.00%	82	71	15.49%	418	485	-13.81%
<b>Preliminary Part 1 Crime Totals:</b>		15	33	-54.55%	98	86	13.95%	506	572	-11.54%
<b>Current 7 Day Period:</b>		5/30/2021 - 6/5/2021			<b>Prior 7 Day Period:</b>		5/23/2021 - 5/29/2021			
<b>Current 28 Day Period:</b>		5/9/2021 - 6/5/2021			<b>Prior 28 Day Period:</b>		4/11/2021 - 5/8/2021			
<b>Current YTD Day Period:</b>		1/1/2021 - 6/5/2021			<b>Prior YTD Period:</b>		1/1/2020 - 6/5/2020			

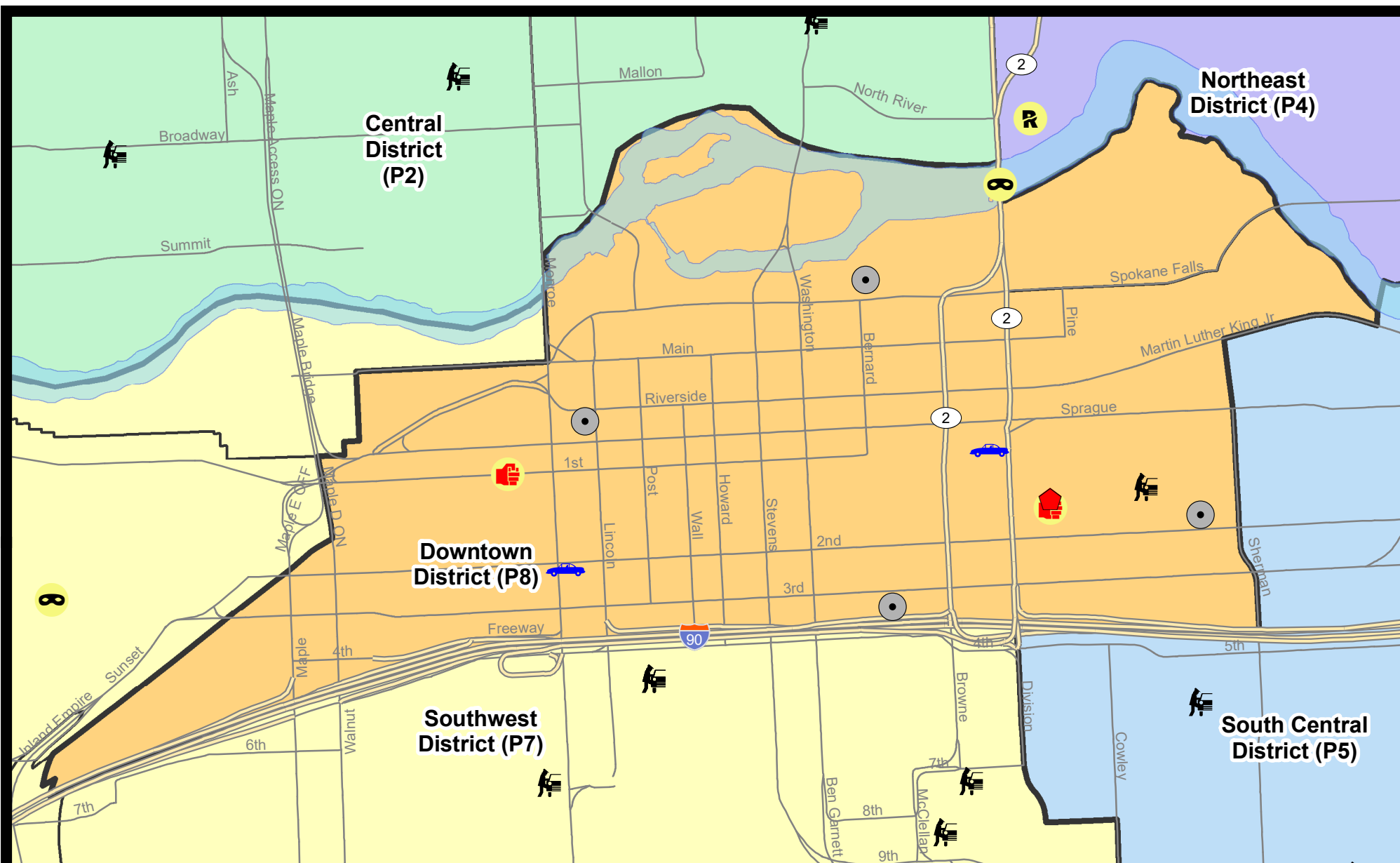
Prepared by SPD Crime Analysis Office - Monday, June 7, 2021

**NOTE:** SPD moved from UCR to the NIBRS reporting standard on 10/4/16 following the transition to a new RMS System. [Numbers on CompStat reports prior to this date should not be used as a comparison to those on this report.](#) Additional info on these reporting standards can be found on the FBI website: <https://ucr.fbi.gov/nibrs-overview>

This chart represents Preliminary counts of selected crime categories from Police Case Reports. Full statistical analysis to determine the confidence level of this data has not been performed. The % change columns on the preliminary counts differ from the percentage change on the NIBRS crime report, sometimes significantly. The CompStat report is designed for operational use and includes only selected NIBRS categories and coding less complex than full NIBRS rules. Official statistics for these and other NIBRS categories can be found on WASPC & FBI websites once available.



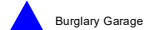
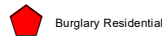
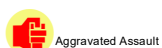
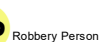
**Note:** On 2/10/21 a portion of the Police Block SPC5EC became part of the Downtown Precinct (SPD8EC); Consequently activity in P8 will appear higher if compared to printed CompStat reports prior to 2/10/21



**City of Spokane**  
**Downtown District (P8)**  
**Selected**  
**Crime Types**  
**2021-05-30 to 2021-06-05**  
 Prepared By:  
 Crime Analysis Unit  
 Spokane Police Department

#### Legend

##### NIBRS Events



Cases Represent LERMS Crime Codes  
 Points may indicate multiple events  
 Note: Veh Prowl is only Larceny category displayed



For Additional Information on Incidents  
 pertaining to an Area, Trend, or Pattern  
 Contact Information Analysis

0 0.2 Miles



**THIS IS NOT A LEGAL DOCUMENT:**  
 The information shown on this map is compiled  
 from various sources and is subject to constant  
 revision. Information shown on this map should  
 not be used to determine the location of facilities  
 in relationship to property lines, section lines,  
 streets, etc.



Sunday - Saturday

5/30/2021 TO 6/5/2021

SW - Downtown District (P8)



<b>A/C</b>	<b>Offense Statute</b>	<b>Address</b>	<b>Reported Date</b>	<b>Dist</b>
<b><u>SPD8EC</u></b>				
C	ASSAULT 3D WEAPON OR NEGLIGENT INJURY	100 S PINE ST	6/5/2021	P8
C	BURGLARY 2D COMMERCIAL	400 E 2ND AVE	6/2/2021	P8
C	BURGLARY 2D FENCED AREA	400 E 1ST AVE	6/2/2021	P8
C	RESIDENTIAL BURGLARY	100 S PINE ST	6/4/2021	P5
C	THEFT 2D FROM MOTOR VEHICLE	S SPOKANE ST / E PACIFIC AVE	6/2/2021	P8
<b><u>SPD8RS</u></b>				
C	ASSAULT 3D WEAPON OR NEGLIGENT INJURY	W 1ST AVE / S MADISON ST	6/4/2021	P7
C	BURGLARY 2D COMMERCIAL	200 W 3RD AVE	5/31/2021	P7
C	BURGLARY 2D COMMERCIAL	200 W SPOKANE FALLS BLVD	6/2/2021	P8
C	BURGLARY 2D COMMERCIAL	900 W RIVERSIDE AVE	6/2/2021	P6
C	THEFT 1D ALL OTHER	0 W PACIFIC AVE	6/5/2021	P8
C	THEFT 2D ALL OTHER	300 S ADAMS ST	5/31/2021	P8
C	THEFT 3D ALL OTHER	200 W 1ST AVE	5/30/2021	P8
C	THEFT 3D ALL OTHER	600 W RIVERSIDE AVE	6/1/2021	P8
C	THEFT OF MOTOR VEHICLE	900 W 2ND AVE	5/30/2021	P8
C	THEFT OF MOTOR VEHICLE	100 S DIVISION ST	5/31/2021	P8

POLICE SUMMARY - Ending: Saturday, June 5, 2021



## Other Jurisdiction or Unk District

### Preliminary IBR Counts

NIBRS Categories (Part 1 Selected)		7 Day Comparison			28 Day Comparison			YTD Comparison		
		Current	Prior	Percent	Current	Prior	Percent	Current	Prior	Percent
<b>Violent</b>	Criminal Homicide	0	0		0	0		0	0	
	Rape	0	0		1	1	0.00%	3	0	
	Robbery - Commercial	0	0		0	0		0	1	-100.00%
	Robbery - Person	0	0		0	0		0	0	
	Aggravated Assault - Non DV	0	0		0	0		0	3	-100.00%
	Aggravated Assault - DV	0	0		0	0		0	2	-100.00%
<b>Violent Total:</b>		0	0		1	1	0.00%	3	6	-50.00%
<b>Property</b>	Burglary - Residential	0	0		0	0		0	0	
	Burglary Garage	0	0		0	0		0	0	
	Burglary Commercial	0	0		0	0		0	0	
	Larceny	0	0		1	4	-75.00%	10	14	-28.57%
	Vehicle Theft	0	0		0	1	-100.00%	5	3	66.67%
	Arson	0	0		0	0		0	1	-100.00%
<b>Property Total:</b>		0	0		1	5	-80.00%	15	18	-16.67%
<b>Preliminary Part 1 Crime Totals:</b>		0	0		2	6	-66.67%	18	24	-25.00%
<b>Current 7 Day Period:</b>		5/30/2021 - 6/5/2021			<b>Prior 7 Day Period:</b>		5/23/2021 - 5/29/2021			
<b>Current 28 Day Period:</b>		5/9/2021 - 6/5/2021			<b>Prior 28 Day Period:</b>		4/11/2021 - 5/8/2021			
<b>Current YTD Day Period:</b>		1/1/2021 - 6/5/2021			<b>Prior YTD Period:</b>		1/1/2020 - 6/5/2020			

Prepared by SPD Crime Analysis Office - Monday, June 7, 2021

**NOTE:** SPD moved from UCR to the NIBRS reporting standard on 10/4/16 following the transition to a new RMS System. [Numbers on CompStat reports prior to this date should not be used as a comparison to those on this report.](#) Additional info on these reporting standards can be found on the FBI website: <https://ucr.fbi.gov/nibrs-overview>

This chart represents Preliminary counts of selected crime categories from Police Case Reports. Full statistical analysis to determine the confidence level of this data has not been performed. The % change columns on the preliminary counts differ from the percentage change on the NIBRS crime report, sometimes significantly. The CompStat report is designed for operational use and includes only selected NIBRS categories and coding less complex than full NIBRS rules. Official statistics for these and other NIBRS categories can be found on WASPC & FBI websites once available.

Sunday - Saturday

5/30/2021 TO 6/5/2021

Other Jurisdiction/Unk District



<b><u>A/C</u></b>	<b><u>Offense Statute</u></b>	<b><u>Address</u></b>	<b><u>Reported Date</u></b>	<b><u>Dist</u></b>
#Type!				#Typ