

SPOKANE POLICE DEPARTMENT

PRELIMINARY CITYWIDE IBR CRIME REPORT



Preliminary IBR Counts

CHIEF OF POLICE

Period Ending: Saturday, May 29, 2021

Craig Meidl

NIBRS Categories (Part 1 Selected)		7 Day Comparison			28 Day Comparison			YTD Comparison		
		Current	Prior	Percent	Current	Prior	Percent	Current	Prior	Percent
Violent	Criminal Homicide	0	0		1	2	-50.00%	4	9	-55.56%
	Rape	3	2	50.00%	15	24	-37.50%	111	74	50.00%
	Robbery - Commercial	1	2	-50.00%	4	9	-55.56%	25	30	-16.67%
	Robbery - Person	2	4	-50.00%	15	13	15.38%	76	89	-14.61%
	Aggravated Assault - Non DV	13	13	0.00%	45	32	40.63%	201	178	12.92%
	Aggravated Assault - DV	10	12	-16.67%	32	23	39.13%	152	132	15.15%
Violent Total:		29	33	-12.12%	112	103	8.74%	569	512	11.13%
Property	Burglary - Residential	20	13	53.85%	53	50	6.00%	271	334	-18.86%
	Burglary Garage	11	8	37.50%	43	23	86.96%	173	225	-23.11%
	Burglary Commercial	8	7	14.29%	29	30	-3.33%	187	214	-12.62%
	Larceny	167	136	22.79%	612	572	6.99%	3249	3722	-12.71%
	Vehicle Theft	25	29	-13.79%	94	73	28.77%	399	527	-24.29%
	Arson	2	0		8	17	-52.94%	41	33	24.24%
Property Total:		233	193	20.73%	839	765	9.67%	4320	5055	-14.54%
Preliminary Part 1 Crime Totals:		262	226	15.93%	951	868	9.56%	4889	5567	-12.18%
Current 7 Day Period:		5/23/2021 - 5/29/2021			Prior 7 Day Period:		5/16/2021 - 5/22/2021			
Current 28 Day Period:		5/2/2021 - 5/29/2021			Prior 28 Day Period:		4/4/2021 - 5/1/2021			
Current YTD Day Period:		1/1/2021 - 5/29/2021			Prior YTD Period:		1/1/2020 - 5/29/2020			

Prepared by SPD Crime Analysis Office - Monday, May 31, 2021

NOTE: SPD moved from UCR to the NIBRS reporting standard on 10/4/16 following the transition to a new RMS System. Numbers on CompStat reports prior to this date should not be used as a comparison to those on this report. Additional info on these reporting standards can be found on the FBI website: <https://ucr.fbi.gov/nibrs-overview>

This chart represents Preliminary counts of selected crime categories from Police Case Reports. Full statistical analysis to determine the confidence level of this data has not been performed. The % change columns on the preliminary counts differ from the percentage change on the NIBRS crime report, sometimes significantly. The CompStat report is designed for operational use and includes only selected NIBRS categories and coding less complex than full NIBRS rules. Official statistics for these and other NIBRS categories can be found on WASPC & FBI websites once available.



SPOKANE POLICE DEPARTMENT



NORTH

Police Service Area

PSA Commander

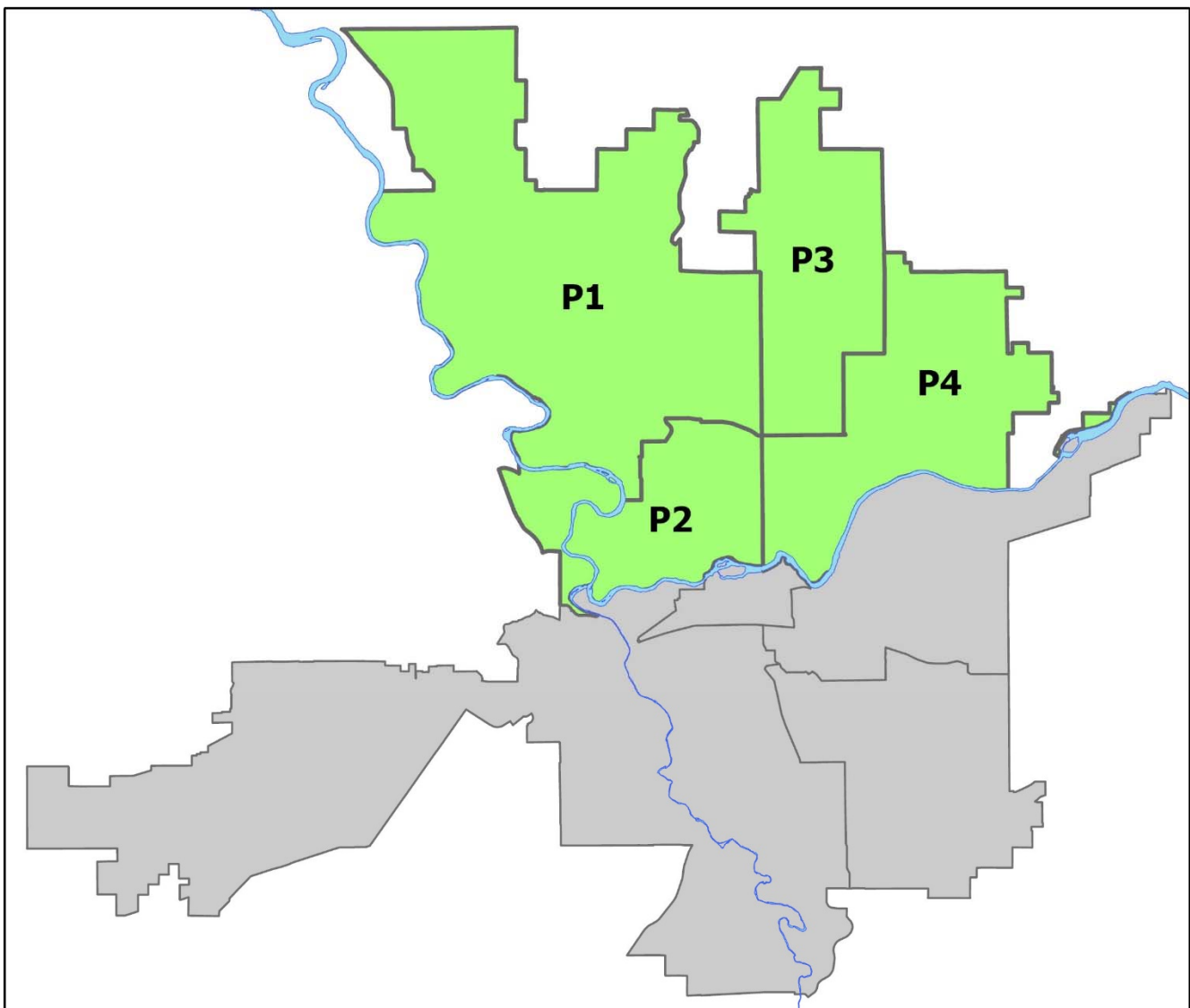
Captain Mark Griffiths

Northwest District (P1)

Central District (P2)

Neva-Wood District (P3)

Northeast District (P4)



POLICE SUMMARY - Ending: Saturday, May 29, 2021

NORTH PRECINCT (P1, P2, P3, and P4)



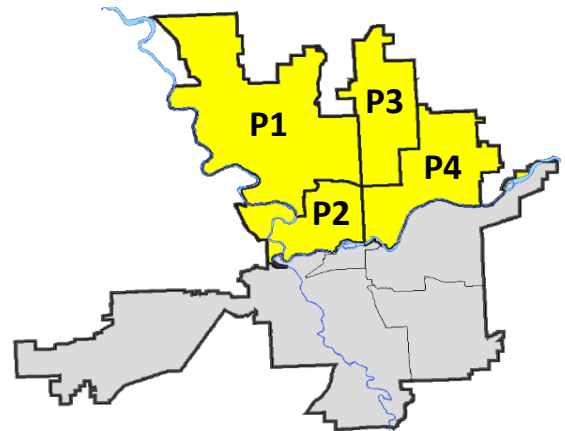
Preliminary IBR Counts

NIBRS Categories (Part 1 Selected)		7 Day Comparison			28 Day Comparison			YTD Comparison		
		Current	Prior	Percent	Current	Prior	Percent	Current	Prior	Percent
Violent	Criminal Homicide	0	0		1	2	-50.00%	3	6	-50.00%
	Rape	3	1	200.00%	8	16	-50.00%	59	48	22.92%
	Robbery - Commercial	1	1	0.00%	3	4	-25.00%	16	19	-15.79%
	Robbery - Person	0	2	-100.00%	8	6	33.33%	43	48	-10.42%
	Aggravated Assault - Non DV	6	9	-33.33%	24	12	100.00%	105	91	15.38%
	Aggravated Assault - DV	4	10	-60.00%	21	12	75.00%	94	73	28.77%
Violent Total:		14	23	-39.13%	65	52	25.00%	320	285	12.28%
Property	Burglary - Residential	13	12	8.33%	40	29	37.93%	179	202	-11.39%
	Burglary Garage	5	5	0.00%	30	13	130.77%	109	138	-21.01%
	Burglary Commercial	3	1	200.00%	9	13	-30.77%	89	86	3.49%
	Larceny	97	82	18.29%	365	368	-0.82%	2027	2255	-10.11%
	Vehicle Theft	19	17	11.76%	57	46	23.91%	242	328	-26.22%
	Arson	2	0		4	9	-55.56%	25	15	66.67%
Property Total:		139	117	18.80%	505	478	5.65%	2671	3024	-11.67%
Preliminary Part 1 Crime Totals:		153	140	9.29%	570	530	7.55%	2991	3309	-9.61%
Current 7 Day Period:		5/23/2021 - 5/29/2021			Prior 7 Day Period:		5/16/2021 - 5/22/2021			
Current 28 Day Period:		5/2/2021 - 5/29/2021			Prior 28 Day Period:		4/4/2021 - 5/1/2021			
Current YTD Day Period:		1/1/2021 - 5/29/2021			Prior YTD Period:		1/1/2020 - 5/29/2020			

Prepared by SPD Crime Analysis Office - Monday, May 31, 2021

NOTE: SPD moved from UCR to the NIBRS reporting standard on 10/4/16 following the transition to a new RMS System. [Numbers on CompStat reports prior to this date should not be used as a comparison to those on this report.](#) Additional info on these reporting standards can be found on the FBI website: <https://ucr.fbi.gov/nibrs-overview>

This chart represents Preliminary counts of selected crime categories from Police Case Reports. Full statistical analysis to determine the confidence level of this data has not been performed. The % change columns on the preliminary counts differ from the percentage change on the NIBRS crime report, sometimes significantly. The CompStat report is designed for operational use and includes only selected NIBRS categories and coding less complex than full NIBRS rules. Official statistics for these and other NIBRS categories can be found on WASPC & FBI websites once available.



POLICE SUMMARY - Ending: Saturday, May 29, 2021



NW - Northwest District (P1)

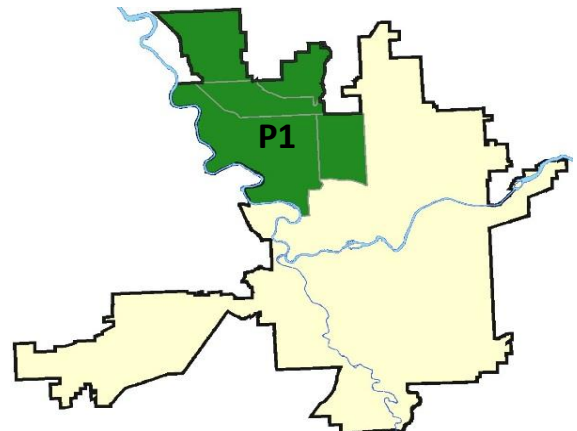
Preliminary IBR Counts

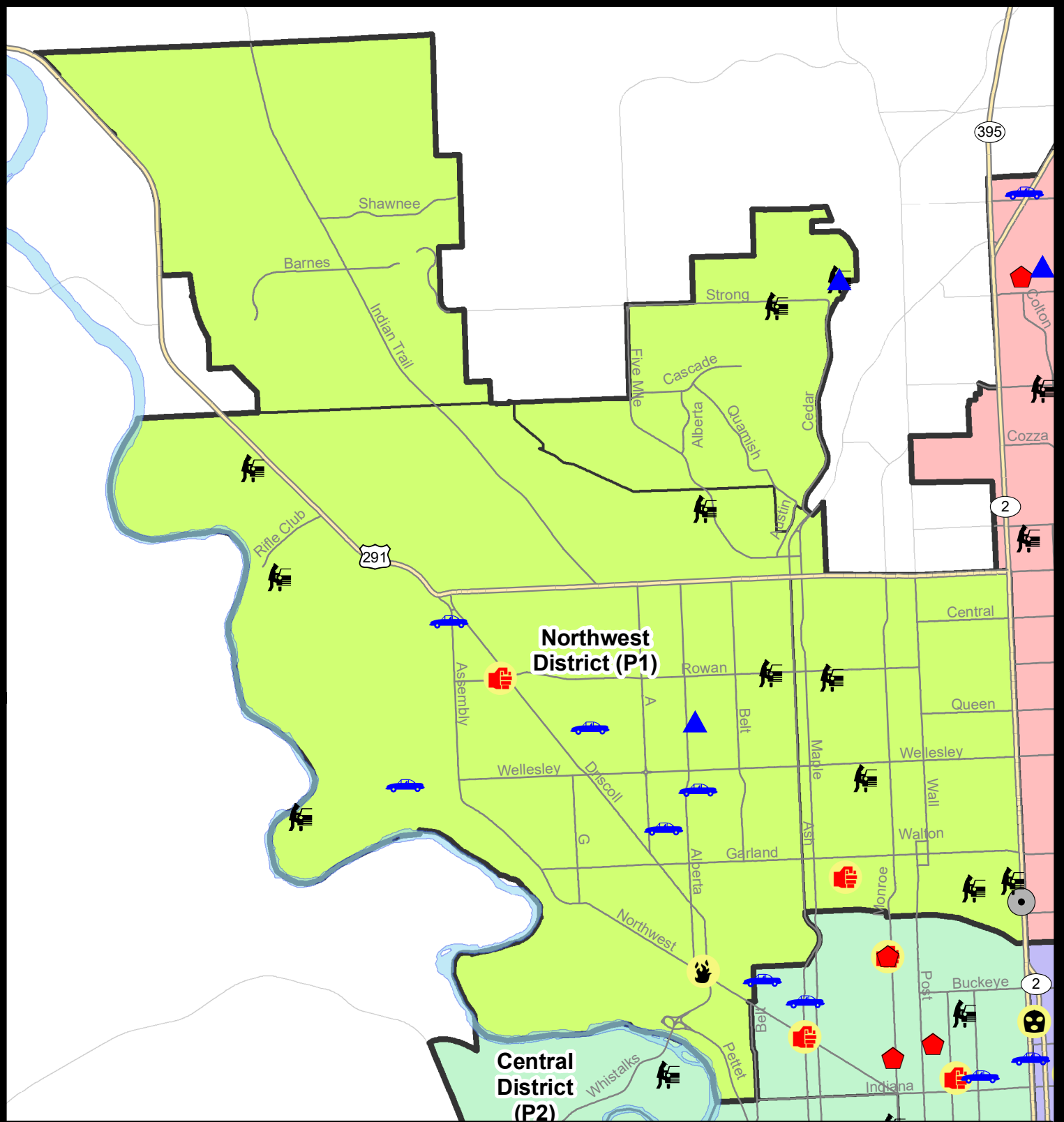
NIBRS Categories (Part 1 Selected)		7 Day Comparison			28 Day Comparison			YTD Comparison		
		Current	Prior	Percent	Current	Prior	Percent	Current	Prior	Percent
Violent	Criminal Homicide	0	0		0	1	-100.00%	1	1	0.00%
	Rape	0	1	-100.00%	2	3	-33.33%	12	10	20.00%
	Robbery - Commercial	0	0		0	2	-100.00%	4	1	300.00%
	Robbery - Person	0	0		2	0		6	7	-14.29%
	Aggravated Assault - Non DV	2	0		4	3	33.33%	19	12	58.33%
	Aggravated Assault - DV	0	4	-100.00%	5	2	150.00%	17	21	-19.05%
Violent Total:		2	5	-60.00%	13	11	18.18%	59	52	13.46%
Property	Burglary - Residential	1	3	-66.67%	7	9	-22.22%	38	41	-7.32%
	Burglary Garage	2	1	100.00%	13	4	225.00%	37	43	-13.95%
	Burglary Commercial	1	0		2	0		8	16	-50.00%
	Larceny	28	17	64.71%	85	75	13.33%	411	456	-9.87%
	Vehicle Theft	5	1	400.00%	15	5	200.00%	53	51	3.92%
	Arson	1	0		1	0		5	5	0.00%
Property Total:		38	22	72.73%	123	93	32.26%	552	612	-9.80%
Preliminary Part 1 Crime Totals:		40	27	48.15%	136	104	30.77%	611	664	-7.98%
Current 7 Day Period:		5/23/2021 - 5/29/2021			Prior 7 Day Period:		5/16/2021 - 5/22/2021			
Current 28 Day Period:		5/2/2021 - 5/29/2021			Prior 28 Day Period:		4/4/2021 - 5/1/2021			
Current YTD Day Period:		1/1/2021 - 5/29/2021			Prior YTD Period:		1/1/2020 - 5/29/2020			

Prepared by SPD Crime Analysis Office - Monday, May 31, 2021

NOTE: SPD moved from UCR to the NIBRS reporting standard on 10/4/16 following the transition to a new RMS System. [Numbers on CompStat reports prior to this date should not be used as a comparison to those on this report.](#) Additional info on these reporting standards can be found on the FBI website: <https://ucr.fbi.gov/nibrs-overview>

This chart represents Preliminary counts of selected crime categories from Police Case Reports. Full statistical analysis to determine the confidence level of this data has not been performed. The % change columns on the preliminary counts differ from the percentage change on the NIBRS crime report, sometimes significantly. The CompStat report is designed for operational use and includes only selected NIBRS categories and coding less complex than full NIBRS rules. Official statistics for these and other NIBRS categories can be found on WASPC & FBI websites once available.





City of Spokane **Northwest District (P1)**

Selected Crime Codes

2021-05-23 to 2021-05-29

**Prepared By:
Crime Analysis Unit
Spokane Police Department**

Legend

NIBRS Events



Criminal Homicide



Rape



Robbery Commercial



Robbery Person



Aggravated Assault



Burglary Residential



Burglary Garage



Burglary Commercial



Vehicle Prowling



Vehicle Theft



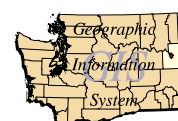
Arson



*Cases Represent LERMS Crime Codes
Points may indicate multiple events
Note: Veh Prowl is only Larceny displayed*

*For Additional Information on
Incidents pertaining to an
Area, Trend, or Pattern
Contact Information Analysis*

0 0.25 0.5 1 Miles



THIS IS NOT A LEGAL DOCUMENT.
The information shown on this map is compiled
from various sources and is subject to constant
revision. Information shown on this map should
not be used to determine the location of facilities
in relationship to property lines, section lines,
streets, etc.

Sunday - Saturday

5/23/2021 TO 5/29/2021

NW - Northwest District (P1)



A/C	Offense Statute	Address	Reported Date	Dist
SPA1BS				
C	THEFT 2D ALL OTHER	2200 W ROSEWOOD AVE	5/23/2021	P1
A	THEFT 3D FROM MOTOR VEHICLE	2300 W WEDGEWOOD AVE	5/25/2021	P1
SPA1FM				
C	BURGLARY 2D GARAGE	8800 N KENSINGTON DR	5/25/2021	P1
C	THEFT 2D FROM MOTOR VEHICLE	8800 N KENSINGTON DR	5/25/2021	P1
C	THEFT 3D FROM MOTOR VEHICLE	1600 W VELVET CT	5/26/2021	P1
SPA1NH				
C	ASSAULT 2D	1300 W KIERNAN AVE	5/29/2021	P2
C	IBR Purposes Only - Burglary/Breaking & Entering	3400 N DIVISION ST	5/27/2021	P2
C	MAIL THEFT	4200 N JEFFERSON ST	5/25/2021	P1
C	THEFT 2D ALL OTHER	5800 N LINCOLN ST	5/25/2021	P1
C	THEFT 2D ALL OTHER	300 W GORDON AVE	5/28/2021	P1
C	THEFT 2D ALL OTHER	700 W GORDON AVE	5/29/2021	P1
C	THEFT 2D FROM BUILDING	5300 N JEFFERSON ST	5/26/2021	P1
A	THEFT 3D FROM MOTOR VEHICLE	4500 N JEFFERSON ST	5/24/2021	P1
C	THEFT 3D FROM MOTOR VEHICLE	3600 N ATLANTIC ST	5/26/2021	P1
C	THEFT 3D FROM MOTOR VEHICLE	5400 N CEDAR ST	5/27/2021	P1
A	THEFT 3D FROM MOTOR VEHICLE	300 W GORDON AVE	5/28/2021	P1
C	THEFT 3D SHOPLIFTING	3400 N DIVISION ST	5/27/2021	P3
C	THEFT 3D SHOPLIFTING	3400 N DIVISION ST	5/28/2021	P1
SPA1NW				
C	ARSON 2D	2500 W NORTHWEST BLVD	5/27/2021	P1
C	ASSAULT 2D	4000 W ROWAN AVE	5/25/2021	P1
C	BURGLARY 1D FROM RESIDENCE	4000 W ROWAN AVE	5/25/2021	P1
C	BURGLARY 2D GARAGE	2500 W QUEEN AVE	5/25/2021	P1
C	THEFT 2D ALL OTHER	3200 N COLUMBIA CIR	5/24/2021	P1
C	THEFT 2D FROM MOTOR VEHICLE	4600 N AUBREY L WHITE PKWY	5/24/2021	P1
C	THEFT 2D FROM MOTOR VEHICLE	6000 W WIND RIVER DR	5/29/2021	P1
C	THEFT 3D ALL OTHER	2800 W GARLAND AVE	5/24/2021	P1
A	THEFT 3D ALL OTHER	5700 N ASSEMBLY ST	5/26/2021	P2
C	THEFT 3D ALL OTHER	3200 W ROCKWELL AVE	5/27/2021	P1
C	THEFT 3D CITY FROM MOTOR VEHICLE	W ROWAN AVE / N ELM ST	5/23/2021	P1
C	THEFT 3D FROM MOTOR VEHICLE	4600 N AUBREY L WHITE PKWY	5/26/2021	P1
C	THEFT 3D FROM MOTOR VEHICLE	5800 W HOLYOKE AVE	5/28/2021	P1
C	THEFT 3D SHOPLIFTING	2300 W WELLESLEY AVE	5/25/2021	P1
C	THEFT 3D SHOPLIFTING	2300 W WELLESLEY AVE	5/25/2021	P1
C	THEFT 3D SHOPLIFTING	2300 W WELLESLEY AVE	5/26/2021	P1

For protection of victim privacy, the entire address on sexual assault crimes has been redacted.

<u>A/C</u>	<u>Offense Statute</u>	<u>Address</u>	<u>Reported Date</u>	<u>Dist</u>
C	THEFT 3D VEHICLE PARTS AND ACCESSORIES	4600 N AUBREY L WHITE PKWY	5/29/2021	P1
C	THEFT OF MOTOR VEHICLE	2500 W WELLESLEY AVE	5/23/2021	P1
C	THEFT OF MOTOR VEHICLE	4400 W WINSTON CT	5/23/2021	P1
C	THEFT OF MOTOR VEHICLE	2700 W ROCKWELL AVE	5/24/2021	P1
C	THEFT OF MOTOR VEHICLE	5000 N FAIRMOUNT PL	5/24/2021	P1
C	THEFT OF MOTOR VEHICLE	4800 W HOFFMAN PL	5/25/2021	P1

POLICE SUMMARY - Ending: Saturday, May 29, 2021



NW - North Central District (P2)

Preliminary IBR Counts

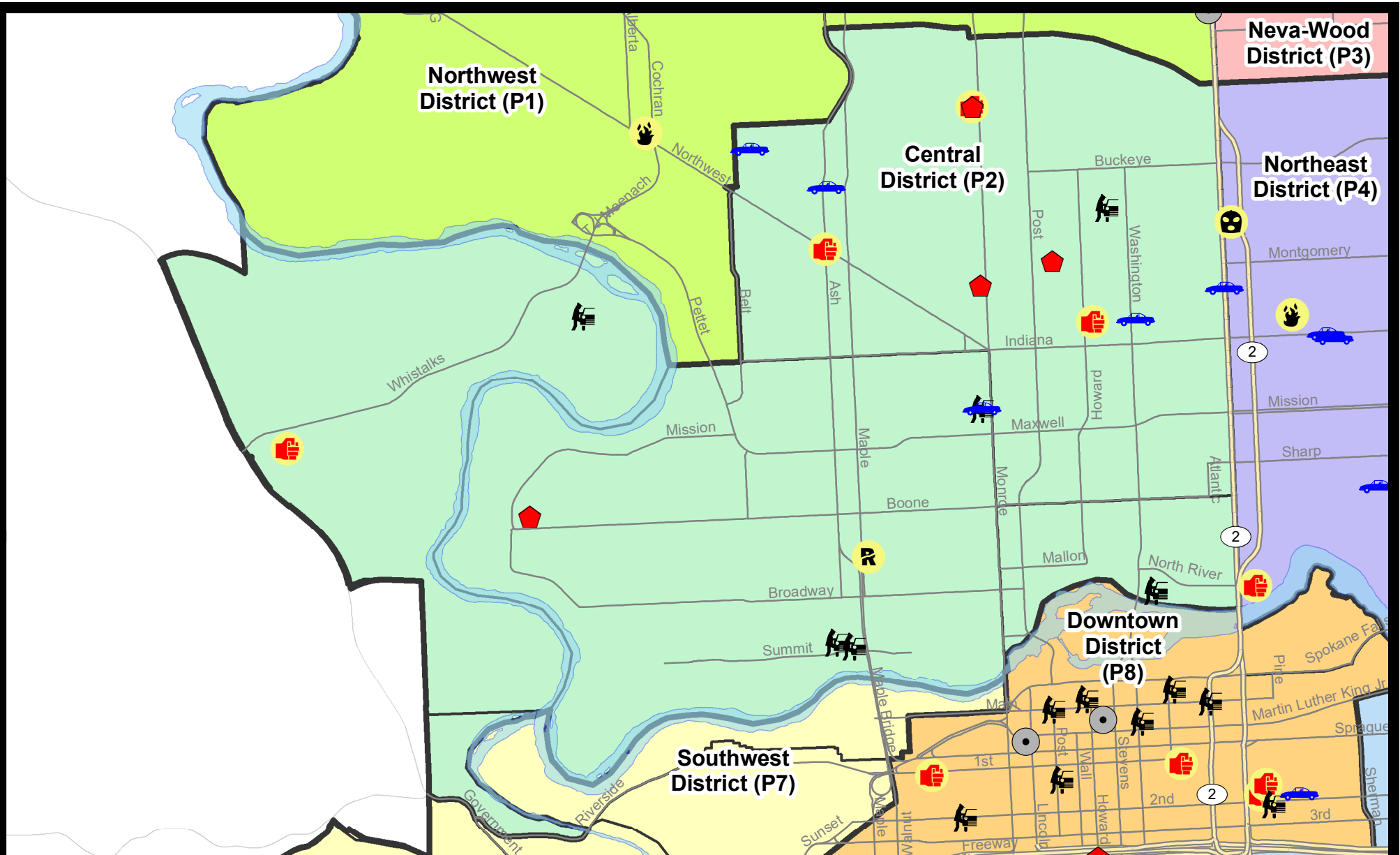
NIBRS Categories (Part 1 Selected)		7 Day Comparison			28 Day Comparison			YTD Comparison		
		Current	Prior	Percent	Current	Prior	Percent	Current	Prior	Percent
Violent	Criminal Homicide	0	0		0	0		0	1	-100.00%
	Rape	1	0		2	3	-33.33%	12	16	-25.00%
	Robbery - Commercial	0	0		1	0		1	2	-50.00%
	Robbery - Person	0	1	-100.00%	3	1	200.00%	12	14	-14.29%
	Aggravated Assault - Non DV	2	4	-50.00%	7	3	133.33%	27	23	17.39%
	Aggravated Assault - DV	2	2	0.00%	8	6	33.33%	29	18	61.11%
Violent Total:		5	7	-28.57%	21	13	61.54%	81	74	9.46%
Property	Burglary - Residential	4	4	0.00%	12	3	300.00%	50	55	-9.09%
	Burglary Garage	0	0		2	2	0.00%	20	22	-9.09%
	Burglary Commercial	0	0		1	3	-66.67%	18	14	28.57%
	Larceny	15	13	15.38%	60	69	-13.04%	392	467	-16.06%
	Vehicle Theft	4	5	-20.00%	13	13	0.00%	60	92	-34.78%
	Arson	0	0		1	3	-66.67%	8	3	166.67%
Property Total:		23	22	4.55%	89	93	-4.30%	548	653	-16.08%
Preliminary Part 1 Crime Totals:		28	29	-3.45%	110	106	3.77%	629	727	-13.48%
Current 7 Day Period:		5/23/2021 - 5/29/2021			Prior 7 Day Period:		5/16/2021 - 5/22/2021			
Current 28 Day Period:		5/2/2021 - 5/29/2021			Prior 28 Day Period:		4/4/2021 - 5/1/2021			
Current YTD Day Period:		1/1/2021 - 5/29/2021			Prior YTD Period:		1/1/2020 - 5/29/2020			

Prepared by SPD Crime Analysis Office - Monday, May 31, 2021

NOTE: SPD moved from UCR to the NIBRS reporting standard on 10/4/16 following the transition to a new RMS System. [Numbers on CompStat reports prior to this date should not be used as a comparison to those on this report.](#) Additional info on these reporting standards can be found on the FBI website: <https://ucr.fbi.gov/nibrs-overview>

This chart represents Preliminary counts of selected crime categories from Police Case Reports. Full statistical analysis to determine the confidence level of this data has not been performed. The % change columns on the preliminary counts differ from the percentage change on the NIBRS crime report, sometimes significantly. The CompStat report is designed for operational use and includes only selected NIBRS categories and coding less complex than full NIBRS rules. Official statistics for these and other NIBRS categories can be found on WASPC & FBI websites once available.





City of Spokane
Central District (P2)
Selected
Crime Types
2021-05-23 to 2021-05-29
 Prepared By:
Crime Analysis Unit
Spokane Police Department

Legend

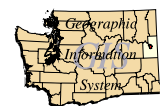

NIBRS Events

- | | | | |
|-------------------|--------------------|----------------------|---------------------|
| Criminal Homicide | Robbery Commercial | Aggravated Assault | Burglary Commercial |
| Rape | Robbery Person | Burglary Residential | Vehicle Prowling |
| | | Burglary Garage | Vehicle Theft |
| | | | Arson |

*Cases Represent LERMS Crime Codes
 Points may indicate multiple events
 Note: Veh Prowl is only Larceny category displayed*



*For Additional Information on Incidents
 pertaining to an Area, Trend, or Pattern
 Contact Information Analysis*



THIS IS NOT A LEGAL DOCUMENT:
 The information shown on this map is compiled from various sources and is subject to constant revision. Information shown on this map should not be used to determine the location of facilities in relationship to property lines, section lines, streets, etc.



Sunday - Saturday

5/23/2021 TO 5/29/2021

NW - Central District (P2)



A/C	Offense Statute	Address	Reported Date	Dist
<u>SPA2EG</u>				
C	ASSAULT 2D	500 W SHANNON AVE	5/23/2021	P2
C	ASSAULT 2D	W NORTHWEST BLVD / N ASH ST	5/24/2021	P1
C	ASSAULT 2D	1000 W FREDERICK AVE	5/29/2021	P1
C	MAIL THEFT	800 W MANSFIELD AVE	5/25/2021	P2
C	RESIDENTIAL BURGLARY	2300 N WALL ST	5/24/2021	P1
C	RESIDENTIAL BURGLARY	1000 W MANSFIELD AVE	5/24/2021	P1
C	RESIDENTIAL BURGLARY	1000 W FREDERICK AVE	5/29/2021	P1
C	THEFT 2D FROM MOTOR VEHICLE	2500 N STEVENS ST	5/24/2021	P2
C	THEFT 3D ALL OTHER	1200 N HOWARD ST	5/24/2021	P2
C	THEFT 3D ALL OTHER	1900 W CARLISLE AVE	5/29/2021	P2
C	THEFT 3D FROM BUILDING	300 W MISSION AVE	5/23/2021	P2
C	THEFT OF MOTOR VEHICLE	2000 W CLEVELAND AVE	5/23/2021	P1
C	THEFT OF MOTOR VEHICLE	1600 W BUCKEYE AVE	5/23/2021	P1
C	THEFT OF MOTOR VEHICLE	300 W SHANNON AVE	5/25/2021	P2
<u>SPA2RS</u>				
C	THEFT 2D FROM MOTOR VEHICLE	300 W NORTH RIVER DR	5/23/2021	P2
C	THEFT 2D FROM MOTOR VEHICLE	300 W NORTH RIVER DR	5/29/2021	P2
<u>SPA2WC</u>				
C	RAPE 2D		5/26/2021	P1
C	RESIDENTIAL BURGLARY	1200 N SHERWOOD ST	5/23/2021	P1
C	THEFT 3D ALL OTHER	2400 W SHARP AVE	5/25/2021	P2
C	THEFT 3D ALL OTHER	1100 W MAXWELL AVE	5/28/2021	P2
C	THEFT 3D FROM BUILDING	1500 N CEDAR ST	5/23/2021	P2
C	THEFT 3D FROM MOTOR VEHICLE	1700 W BRIDGE AVE	5/25/2021	P2
C	THEFT 3D FROM MOTOR VEHICLE	1700 W BRIDGE AVE	5/27/2021	P2
C	THEFT 3D FROM MOTOR VEHICLE	1000 W SPOFFORD AVE	5/28/2021	P2
C	THEFT 3D VEHICLE PARTS AND ACCESSORIES	1500 W AUGUSTA AVE	5/24/2021	P2
C	THEFT OF MOTOR VEHICLE	1000 W SPOFFORD AVE	5/28/2021	P2
<u>SPA2WH</u>				
C	ASSAULT 2D	1600 N RIVER RIDGE BLVD	5/24/2021	P1
C	THEFT 2D FROM MOTOR VEHICLE	2800 W ELLIOTT DR	5/28/2021	P2

POLICE SUMMARY - Ending: Saturday, May 29, 2021



NE - Neva-Wood District (P3)

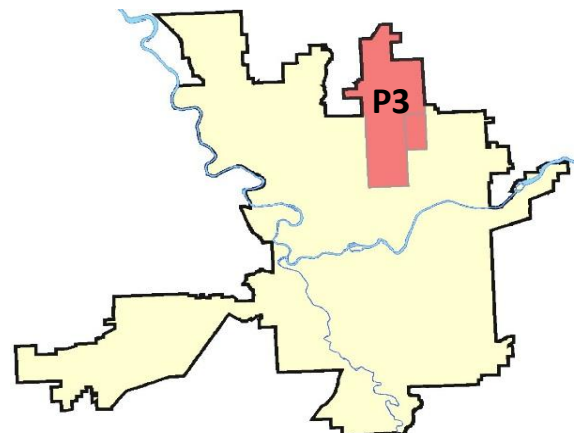
Preliminary IBR Counts

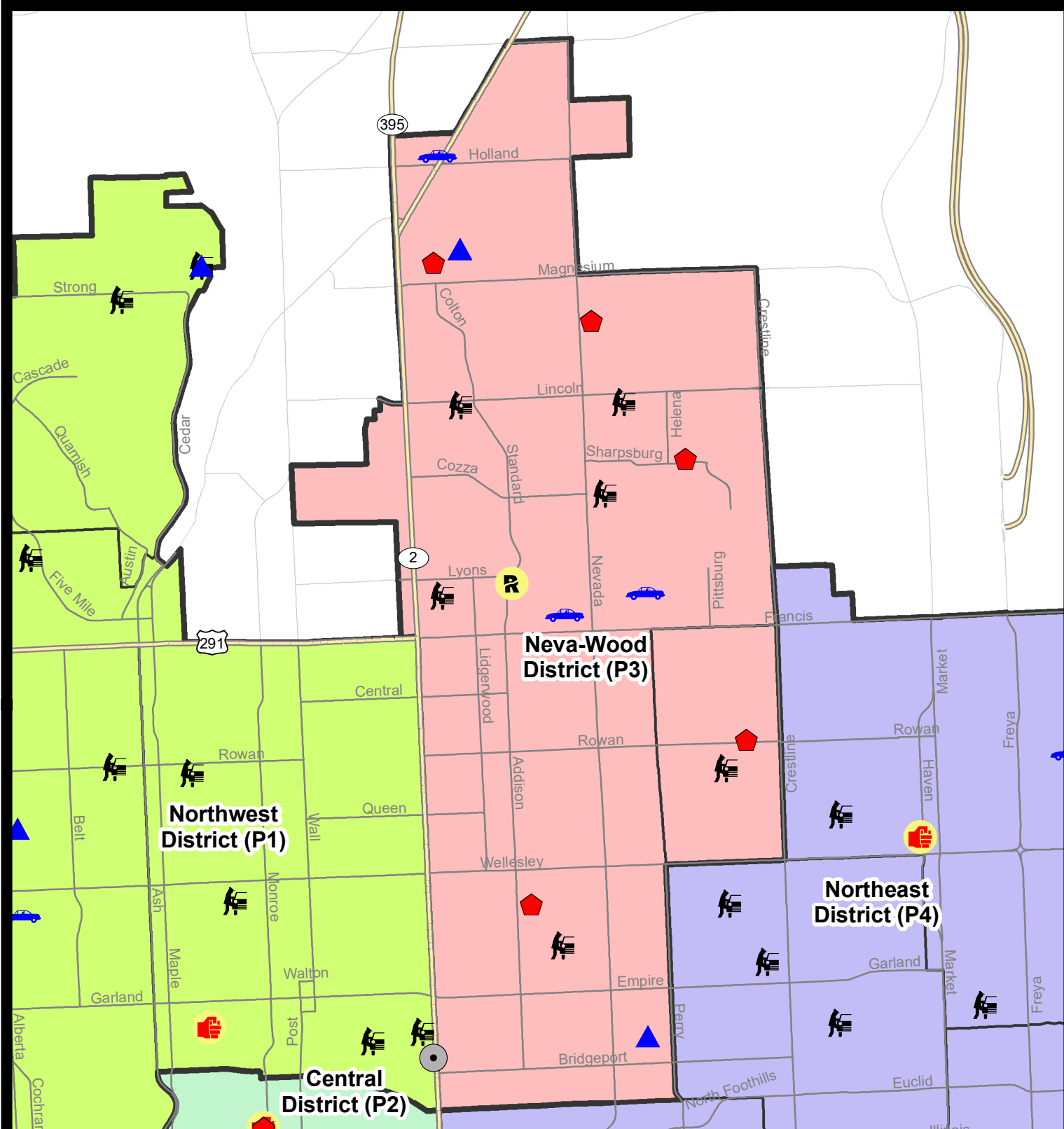
NIBRS Categories (Part 1 Selected)		7 Day Comparison			28 Day Comparison			YTD Comparison		
		Current	Prior	Percent	Current	Prior	Percent	Current	Prior	Percent
Violent	Criminal Homicide	0	0		1	1	0.00%	2	1	100.00%
	Rape	1	0		3	9	-66.67%	22	12	83.33%
	Robbery - Commercial	0	1	-100.00%	1	1	0.00%	7	16	-56.25%
	Robbery - Person	0	0		1	4	-75.00%	13	13	0.00%
	Aggravated Assault - Non DV	0	2	-100.00%	5	2	150.00%	32	22	45.45%
	Aggravated Assault - DV	0	3	-100.00%	3	3	0.00%	27	20	35.00%
Violent Total:		1	6	-83.33%	14	20	-30.00%	103	84	22.62%
Property	Burglary - Residential	5	1	400.00%	10	8	25.00%	43	46	-6.52%
	Burglary Garage	3	0		9	2	350.00%	31	40	-22.50%
	Burglary Commercial	0	1	-100.00%	2	4	-50.00%	39	39	0.00%
	Larceny	28	34	-17.65%	136	143	-4.90%	770	822	-6.33%
	Vehicle Theft	3	5	-40.00%	12	12	0.00%	51	102	-50.00%
	Arson	0	0		1	2	-50.00%	4	2	100.00%
Property Total:		39	41	-4.88%	170	171	-0.58%	938	1051	-10.75%
Preliminary Part 1 Crime Totals:		40	47	-14.89%	184	191	-3.66%	1041	1135	-8.28%
Current 7 Day Period:		5/23/2021 - 5/29/2021			Prior 7 Day Period:		5/16/2021 - 5/22/2021			
Current 28 Day Period:		5/2/2021 - 5/29/2021			Prior 28 Day Period:		4/4/2021 - 5/1/2021			
Current YTD Day Period:		1/1/2021 - 5/29/2021			Prior YTD Period:		1/1/2020 - 5/29/2020			

Prepared by SPD Crime Analysis Office - Monday, May 31, 2021

NOTE: SPD moved from UCR to the NIBRS reporting standard on 10/4/16 following the transition to a new RMS System. [Numbers on CompStat reports prior to this date should not be used as a comparison to those on this report.](#) Additional info on these reporting standards can be found on the FBI website: <https://ucr.fbi.gov/nibrs-overview>

This chart represents Preliminary counts of selected crime categories from Police Case Reports. Full statistical analysis to determine the confidence level of this data has not been performed. The % change columns on the preliminary counts differ from the percentage change on the NIBRS crime report, sometimes significantly. The CompStat report is designed for operational use and includes only selected NIBRS categories and coding less complex than full NIBRS rules. Official statistics for these and other NIBRS categories can be found on WASPC & FBI websites once available.





City of Spokane
Neva-Wood District (P3)
Selected Crime Codes
2021-05-23 to 2021-05-29
 Prepared By:
Crime Analysis Unit
Spokane Police Department

Legend


NIBRS Events Criminal Homicide	Robbery Person	Burglary Commercial
Rape	Aggravated Assault	Vehicle Prowling
Robbery Commercial	Burglary Residential	Vehicle Theft
	Burglary Garage	Arson

*Cases Represent LERMS Crime Codes
 Points may indicate multiple events
 Note: Veh Prowl is only Larceny displayed*


For Additional Information on Incidents pertaining to an Area, Trend, or Pattern Contact Information Analysis




0 0.2 0.4 0.8 Miles



Geographic Information System



THIS IS NOT A LEGAL DOCUMENT.
 The information shown on this map is compiled from various sources and is subject to constant revision. Information shown on this map should not be used to determine the location of facilities in relationship to property lines, section lines, streets, etc.



Sunday - Saturday

5/23/2021 TO 5/29/2021

NE - Neva-Wood District (P3)



A/C	Offense Statute	Address	Reported Date	Dist
SPB3NL				
C	BURGLARY 1D GARAGE	8800 N HILL N DALE ST	5/28/2021	P3
C	BURGLARY 2D GARAGE	1200 E GLASS AVE	5/23/2021	P2
C	BURGLARY 2D GARAGE	8800 N HILL N DALE ST	5/23/2021	P3
C	IBR Purposes Only - Rape		5/25/2021	P4
C	MAIL THEFT	1000 E PROVIDENCE AVE	5/25/2021	P3
C	RESIDENTIAL BURGLARY	8800 N COLTON ST	5/26/2021	P3
C	RESIDENTIAL BURGLARY	8400 N NEVADA ST	5/26/2021	P4
C	RESIDENTIAL BURGLARY	1600 E SHARPSBURG AVE	5/27/2021	P4
C	RESIDENTIAL BURGLARY	500 E HERROY AVE	5/28/2021	P6
C	THEFT 1D ALL OTHER	1600 E SHARPSBURG AVE	5/27/2021	P4
C	THEFT 1D FROM BUILDING	200 E GLASS AVE	5/27/2021	P3
C	THEFT 2D ALL OTHER	500 E LONGFELLOW AVE	5/26/2021	P3
C	THEFT 2D FROM BUILDING	5500 N DIVISION ST	5/26/2021	P2
C	THEFT 2D FROM BUILDING	6300 N DIVISION ST	5/28/2021	P3
C	THEFT 2D FROM MOTOR VEHICLE	6600 N DIVISION ST	5/23/2021	P3
C	THEFT 2D SHOPLIFTING	5800 N DIVISION ST	5/26/2021	P3
C	THEFT 3D ALL OTHER	9100 N NEWPORT HWY	5/25/2021	P3
C	THEFT 3D CITY SHOPLIFTING	9100 N NEWPORT HWY	5/24/2021	P2
C	THEFT 3D FROM BUILDING	600 E LACROSSE AVE	5/24/2021	P3
C	THEFT 3D FROM BUILDING	600 E LACROSSE AVE	5/27/2021	P3
C	THEFT 3D FROM MOTOR VEHICLE	200 E LINCOLN RD	5/25/2021	P3
C	THEFT 3D FROM MOTOR VEHICLE	1100 E COZZA DR	5/26/2021	P3
C	THEFT 3D FROM MOTOR VEHICLE	7800 N MORTON ST	5/27/2021	P3
C	THEFT 3D FROM MOTOR VEHICLE	600 E ROCKWELL AVE	5/28/2021	P3
C	THEFT 3D SHOPLIFTING	9100 N NEWPORT HWY	5/23/2021	P3
C	THEFT 3D SHOPLIFTING	9100 N NEWPORT HWY	5/23/2021	P3
C	THEFT 3D SHOPLIFTING	9100 N NEWPORT HWY	5/23/2021	P3
C	THEFT 3D SHOPLIFTING	9100 N NEWPORT HWY	5/24/2021	P3
C	THEFT 3D SHOPLIFTING	9100 N NEWPORT HWY	5/26/2021	P3
C	THEFT 3D SHOPLIFTING	5800 N DIVISION ST	5/26/2021	P3
C	THEFT 3D SHOPLIFTING	5800 N DIVISION ST	5/26/2021	P3
C	THEFT 3D SHOPLIFTING	5600 N DIVISION ST	5/28/2021	P3
C	THEFT 3D VEHICLE PARTS AND ACCESSORIES	1300 E JOSEPH AVE	5/23/2021	P3
C	THEFT 3D VEHICLE PARTS AND ACCESSORIES	9600 N DIVISION ST	5/24/2021	P2
C	THEFT 3D VEHICLE PARTS AND ACCESSORIES	500 E BRIDGEPORT AVE	5/27/2021	P3
C	THEFT OF MOTOR VEHICLE	9500 N NEWPORT HWY	5/24/2021	Oth
C	THEFT OF MOTOR VEHICLE	6500 N PERRY ST	5/28/2021	P4
C	THEFT OF MOTOR VEHICLE	800 E ROSEWOOD AVE	5/29/2021	P1

For protection of victim privacy, the entire address on sexual assault crimes has been redacted.

<u>A/C</u>	<u>Offense Statute</u>	<u>Address</u>	<u>Reported Date</u>	<u>Dist</u>
<u>SPB3WH</u>				
C	RESIDENTIAL BURGLARY	1800 E ROWAN AVE	5/26/2021	P4
C	THEFT 2D FROM MOTOR VEHICLE	1700 E SANSON AVE	5/24/2021	P2

POLICE SUMMARY - Ending: Saturday, May 29, 2021



NE - Northeast District (P4)

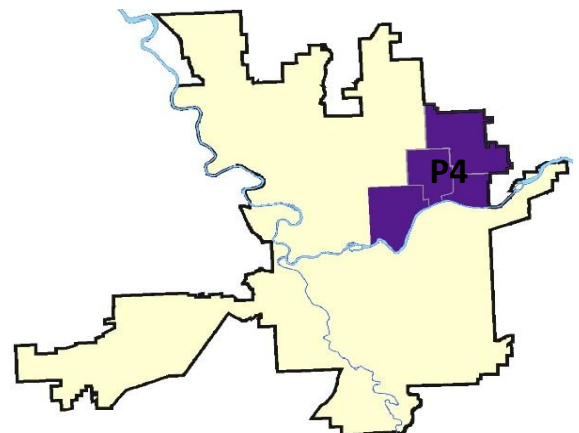
Preliminary IBR Counts

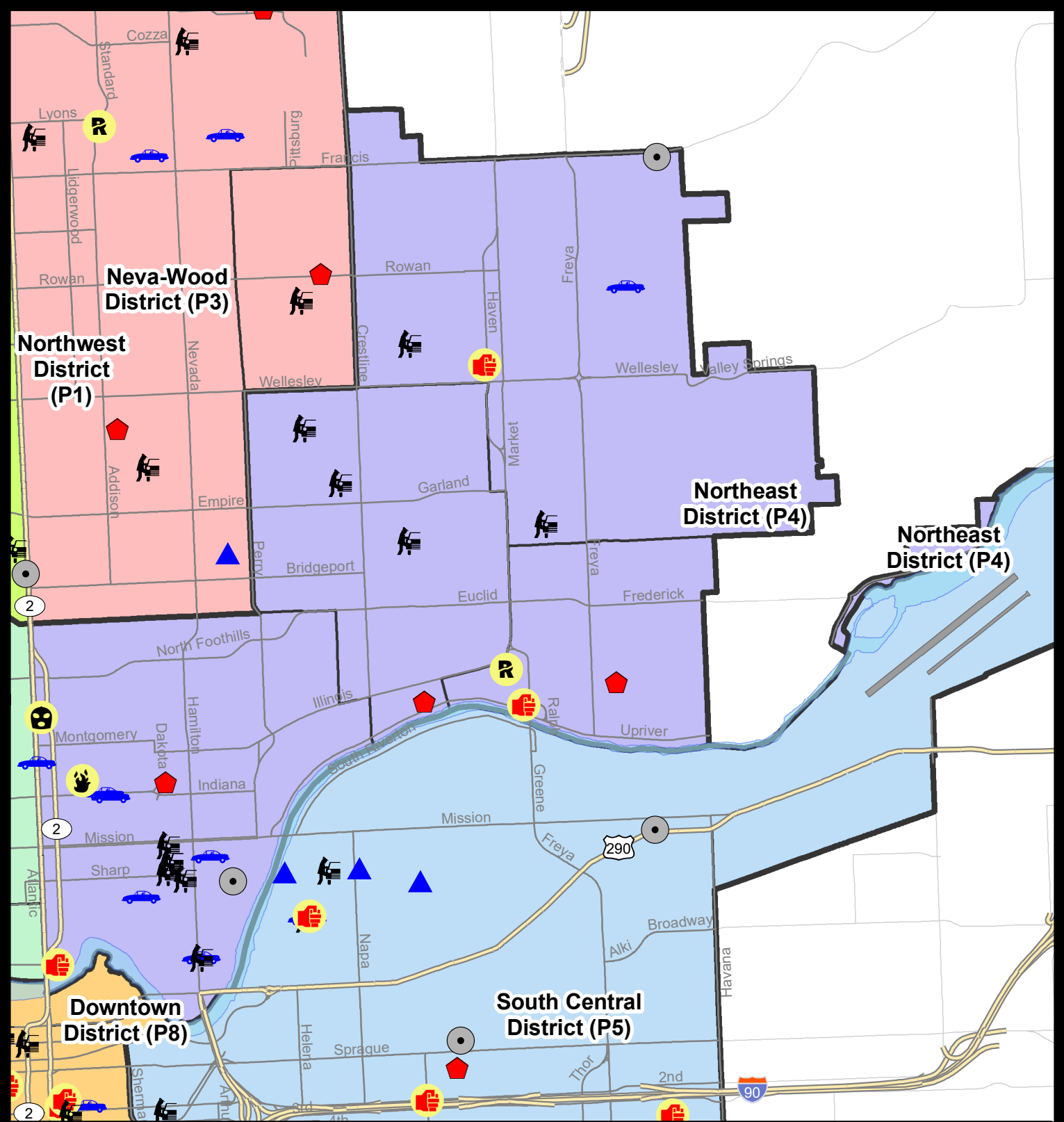
NIBRS Categories (Part 1 Selected)		7 Day Comparison			28 Day Comparison			YTD Comparison		
		Current	Prior	Percent	Current	Prior	Percent	Current	Prior	Percent
Violent	Criminal Homicide	0	0		0	0		0	3	-100.00%
	Rape	1	0		1	1	0.00%	13	10	30.00%
	Robbery - Commercial	1	0		1	1	0.00%	4	0	
	Robbery - Person	0	1	-100.00%	2	1	100.00%	12	14	-14.29%
	Aggravated Assault - Non DV	2	3	-33.33%	8	4	100.00%	27	34	-20.59%
	Aggravated Assault - DV	2	1	100.00%	5	1	400.00%	21	14	50.00%
Violent Total:		6	5	20.00%	17	8	112.50%	77	75	2.67%
Property	Burglary - Residential	3	4	-25.00%	11	9	22.22%	48	60	-20.00%
	Burglary Garage	0	4	-100.00%	6	5	20.00%	21	33	-36.36%
	Burglary Commercial	2	0		4	6	-33.33%	24	17	41.18%
	Larceny	26	18	44.44%	84	81	3.70%	454	510	-10.98%
	Vehicle Theft	7	6	16.67%	17	16	6.25%	78	83	-6.02%
	Arson	1	0		1	4	-75.00%	8	5	60.00%
Property Total:		39	32	21.88%	123	121	1.65%	633	708	-10.59%
Preliminary Part 1 Crime Totals:		45	37	21.62%	140	129	8.53%	710	783	-9.32%
Current 7 Day Period:		5/23/2021 - 5/29/2021			Prior 7 Day Period:		5/16/2021 - 5/22/2021			
Current 28 Day Period:		5/2/2021 - 5/29/2021			Prior 28 Day Period:		4/4/2021 - 5/1/2021			
Current YTD Day Period:		1/1/2021 - 5/29/2021			Prior YTD Period:		1/1/2020 - 5/29/2020			

Prepared by SPD Crime Analysis Office - Monday, May 31, 2021

NOTE: SPD moved from UCR to the NIBRS reporting standard on 10/4/16 following the transition to a new RMS System. [Numbers on CompStat reports prior to this date should not be used as a comparison to those on this report.](#) Additional info on these reporting standards can be found on the FBI website: <https://ucr.fbi.gov/nibrs-overview>

This chart represents Preliminary counts of selected crime categories from Police Case Reports. Full statistical analysis to determine the confidence level of this data has not been performed. The % change columns on the preliminary counts differ from the percentage change on the NIBRS crime report, sometimes significantly. The CompStat report is designed for operational use and includes only selected NIBRS categories and coding less complex than full NIBRS rules. Official statistics for these and other NIBRS categories can be found on WASPC & FBI websites once available.





City of Spokane

Northeast District (P4)

Selected Crime Codes

2021-05-23 to 2021-05-29

Prepared By:
Crime Analysis Unit
Spokane Police Department

Legend

NIBRS Events



Criminal Homicide



Rape



Robbery Commercial



Robbery Person



Aggravated Assault



Burglary Residential



Burglary Garage



Burglary Commercial



Vehicle Prowling



Vehicle Theft



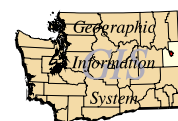
Arson



Cases Represent LERMS Crime Codes
Points may indicate multiple events
Note: Veh Prowl is only Larceny displayed

For Additional Information on
Incidents pertaining to an
Area, Trend, or Pattern
Contact Information Analysis

0 0.2 0.4 0.8 Miles



THIS IS NOT A LEGAL DOCUMENT.
The information shown on this map is compiled
from various sources and is subject to constant
revision. Information shown on this map should
not be used to determine the location of facilities
in relationship to property lines, section lines,
streets, etc.

Sunday - Saturday

5/23/2021 TO 5/29/2021

NE - Northeast District (P4)



A/C	Offense Statute	Address	Reported Date	Dist
<u>SPB4BE</u>				
A	RESIDENTIAL BURGLARY	2400 E UPRIVER DR	5/27/2021	P4
C	THEFT 2D ALL OTHER	3000 N LEE ST	5/25/2021	P4
A	THEFT 3D FROM MOTOR VEHICLE	2400 E GLASS AVE	5/28/2021	P2
C	THEFT 3D FROM MOTOR VEHICLE	1700 E LONGFELLOW AVE	5/29/2021	P4
C	THEFT 3D VEHICLE PARTS AND ACCESSORIES	1500 E LIBERTY AVE	5/26/2021	P2
C	THEFT 3D VEHICLE PARTS AND ACCESSORIES	1700 E LONGFELLOW AVE	5/29/2021	P4
C	THEFT OF A FIREARM FROM MOTOR VEHICLE	1900 E WALTON AVE	5/27/2021	P4
<u>SPB4HI</u>				
C	ASSAULT 2D	2900 E BROAD AVE	5/29/2021	P4
C	BURGLARY 2D COMMERCIAL	4300 E FRANCIS AVE	5/24/2021	P4
C	BURGLARY 2D FENCED AREA	3800 E DALKE AVE	5/26/2021	P1
C	THEFT 2D FROM MOTOR VEHICLE	4900 N COOK ST	5/28/2021	P4
C	THEFT 3D ALL OTHER	3700 N RALPH ST	5/24/2021	P4
A	THEFT 3D FROM MOTOR VEHICLE	3600 N THOR ST	5/26/2021	P4
C	THEFT OF MOTOR VEHICLE	3800 E EVERETT AVE	5/26/2021	P4
<u>SPB4LO</u>				
C	ARSON 2D	200 E BALDWIN AVE	5/26/2021	P2
C	ASSAULT 2D	2400 N DIVISION ST	5/26/2021	P2
C	ASSAULT 2D	700 N DIVISION ST	5/29/2021	P2
C	BURGLARY 2D COMMERCIAL	1200 N SUPERIOR ST	5/28/2021	P4
C	BURGLARY 2D FENCED AREA	E TRENT AVE / N HAMILTON ST	5/25/2021	P4
C	RESIDENTIAL BURGLARY	700 E BALDWIN AVE	5/28/2021	P4
C	ROBBERY 1D COMMERCIAL	2400 N DIVISION ST	5/26/2021	P2
C	TAKING MOTOR VEHICLE WITHOUT PERMISSION 1D	E INDIANA AVE / N ASTOR ST	5/25/2021	P3
C	THEFT 2D ALL OTHER	700 N DIVISION ST	5/23/2021	P4
C	THEFT 2D ALL OTHER	700 N DIVISION ST	5/28/2021	P4
C	THEFT 2D ALL OTHER	2500 N MADEIRA ST	5/28/2021	P4
C	THEFT 2D FROM MOTOR VEHICLE	700 E SHARP AVE	5/25/2021	P4
C	THEFT 3D CITY VEHICLE PARTS AND ACCESSORIES	2600 N HAMILTON ST	5/25/2021	P4
C	THEFT 3D FROM BUILDING	1200 N SUPERIOR ST	5/28/2021	P4
C	THEFT 3D FROM MOTOR VEHICLE	700 N HAMILTON ST	5/23/2021	P4
A	THEFT 3D FROM MOTOR VEHICLE	700 E SINTO AVE	5/24/2021	P4
C	THEFT 3D FROM MOTOR VEHICLE	700 E MISSION AVE	5/24/2021	P4
A	THEFT 3D FROM MOTOR VEHICLE	700 E SINTO AVE	5/24/2021	P2
C	THEFT 3D FROM MOTOR VEHICLE	800 E SHARP AVE	5/26/2021	P4
C	THEFT 3D SHOPLIFTING	0 E MONTGOMERY AVE	5/28/2021	P4
A	THEFT 3D VEHICLE PARTS AND ACCESSORIES	700 N HAMILTON ST	5/23/2021	P4

For protection of victim privacy, the entire address on sexual assault crimes has been redacted.

<u>A/C</u>	<u>Offense Statute</u>	<u>Address</u>	<u>Reported Date</u>	<u>Dist</u>
C	THEFT 3D VEHICLE PARTS AND ACCESSORIES	1300 N HAMILTON ST	5/27/2021	P4
A	THEFT OF MOTOR VEHICLE	700 N HAMILTON ST	5/23/2021	P4
C	THEFT OF MOTOR VEHICLE	500 E BOONE AVE	5/24/2021	P4
C	THEFT OF MOTOR VEHICLE	E ERMINA AVE / N DIVISION ST	5/25/2021	P4
C	THEFT OF MOTOR VEHICLE	400 E INDIANA AVE	5/25/2021	P4
C	THEFT OF MOTOR VEHICLE	N COLUMBUS ST / E SINTO AVE	5/26/2021	P4

SPB4MI

C	IBR Purposes Only - Aggravated Assault	N UPRIVER ACCESS ST / E CARLISLE AVE	5/26/2021	P4
C	RAPE 2D		5/23/2021	P4
C	RESIDENTIAL BURGLARY	2500 N REBECCA ST	5/24/2021	P4
C	THEFT 3D ALL OTHER	2500 N REBECCA ST	5/24/2021	P4

SPOKANE POLICE DEPARTMENT



SOUTH **Police Service Area**

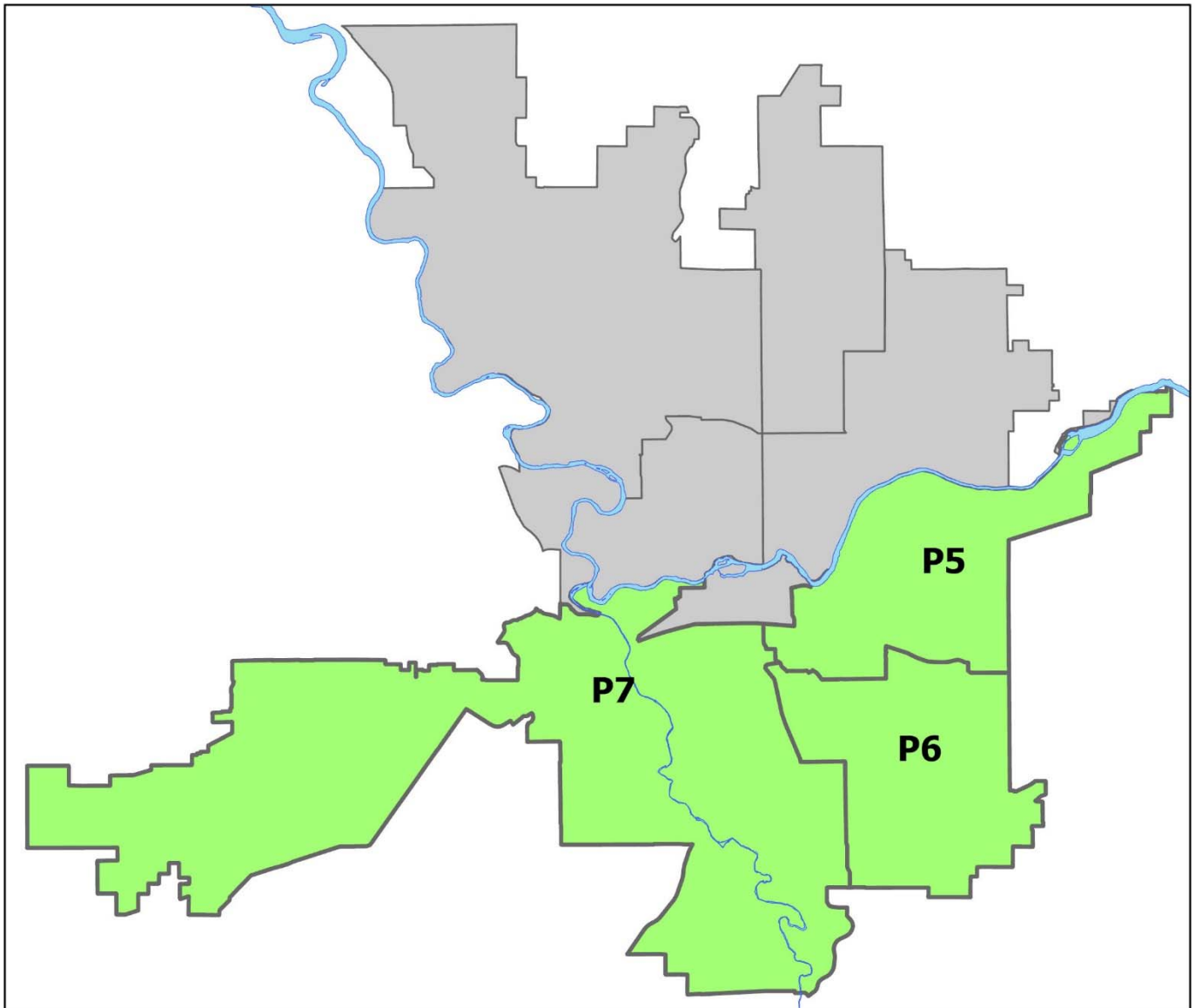
PSA Commander

Captain Brad Arleth

South Central District (P5)

Southeast District (P6)

Southwest District (P7)



POLICE SUMMARY - Ending: Saturday, May 29, 2021

SOUTH PRECINCT (P5, P6, and P7)



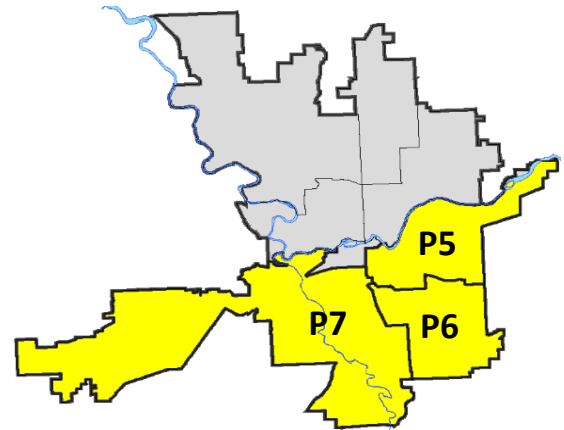
Preliminary IBR Counts

NIBRS Categories (Part 1 Selected)		7 Day Comparison			28 Day Comparison			YTD Comparison		
		Current	Prior	Percent	Current	Prior	Percent	Current	Prior	Percent
Violent	Criminal Homicide	0	0		0	0		1	1	0.00%
	Rape	0	0		4	7	-42.86%	37	21	76.19%
	Robbery - Commercial	0	1	-100.00%	1	2	-50.00%	3	6	-50.00%
	Robbery - Person	1	0		2	5	-60.00%	14	21	-33.33%
	Aggravated Assault - Non DV	2	3	-33.33%	12	11	9.09%	57	45	26.67%
	Aggravated Assault - DV	6	2	200.00%	11	8	37.50%	49	48	2.08%
Violent Total:		9	6	50.00%	30	33	-9.09%	161	142	13.38%
Property	Burglary - Residential	7	0		12	19	-36.84%	83	121	-31.40%
	Burglary Garage	6	3	100.00%	12	10	20.00%	61	87	-29.89%
	Burglary Commercial	3	2	50.00%	11	9	22.22%	51	75	-32.00%
	Larceny	48	43	11.63%	178	146	21.92%	902	1087	-17.02%
	Vehicle Theft	5	9	-44.44%	29	21	38.10%	122	165	-26.06%
	Arson	0	0		1	7	-85.71%	11	12	-8.33%
Property Total:		69	57	21.05%	243	212	14.62%	1230	1547	-20.49%
Preliminary Part 1 Crime Totals:		78	63	23.81%	273	245	11.43%	1391	1689	-17.64%
Current 7 Day Period:		5/23/2021 - 5/29/2021			Prior 7 Day Period:		5/16/2021 - 5/22/2021			
Current 28 Day Period:		5/2/2021 - 5/29/2021			Prior 28 Day Period:		4/4/2021 - 5/1/2021			
Current YTD Day Period:		1/1/2021 - 5/29/2021			Prior YTD Period:		1/1/2020 - 5/29/2020			

Prepared by SPD Crime Analysis Office - Monday, May 31, 2021

NOTE: SPD moved from UCR to the NIBRS reporting standard on 10/4/16 following the transition to a new RMS System. [Numbers on CompStat reports prior to this date should not be used as a comparison to those on this report.](#) Additional info on these reporting standards can be found on the FBI website: <https://ucr.fbi.gov/nibrs-overview>

This chart represents Preliminary counts of selected crime categories from Police Case Reports. Full statistical analysis to determine the confidence level of this data has not been performed. The % change columns on the preliminary counts differ from the percentage change on the NIBRS crime report, sometimes significantly. The CompStat report is designed for operational use and includes only selected NIBRS categories and coding less complex than full NIBRS rules. Official statistics for these and other NIBRS categories can be found on WASPC & FBI websites once available.



POLICE SUMMARY - Ending: Saturday, May 29, 2021



SE - South Central District (P5)

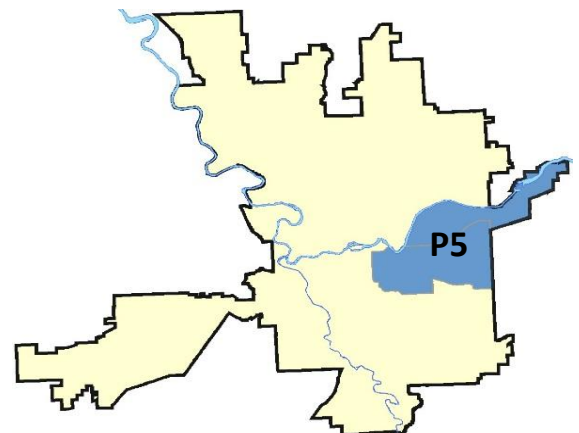
Preliminary IBR Counts

NIBRS Categories (Part 1 Selected)		7 Day Comparison			28 Day Comparison			YTD Comparison		
		Current	Prior	Percent	Current	Prior	Percent	Current	Prior	Percent
Violent	Criminal Homicide	0	0		0	0		0	0	
	Rape	0	0		2	3	-33.33%	17	5	240.00%
	Robbery - Commercial	0	0		0	0		0	0	
	Robbery - Person	0	0		0	4	-100.00%	7	7	0.00%
	Aggravated Assault - Non DV	1	2	-50.00%	6	4	50.00%	27	22	22.73%
	Aggravated Assault - DV	3	0		3	3	0.00%	21	22	-4.55%
Violent Total:		4	2	100.00%	11	14	-21.43%	72	56	28.57%
Property	Burglary - Residential	2	0		4	4	0.00%	25	39	-35.90%
	Burglary Garage	3	0		3	1	200.00%	13	13	0.00%
	Burglary Commercial	2	2	0.00%	7	4	75.00%	27	31	-12.90%
	Larceny	18	12	50.00%	57	44	29.55%	316	341	-7.33%
	Vehicle Theft	1	2	-50.00%	9	6	50.00%	45	70	-35.71%
	Arson	0	0		1	3	-66.67%	6	4	50.00%
Property Total:		26	16	62.50%	81	62	30.65%	432	498	-13.25%
Preliminary Part 1 Crime Totals:		30	18	66.67%	92	76	21.05%	504	554	-9.03%
Current 7 Day Period:		5/23/2021 - 5/29/2021			Prior 7 Day Period:		5/16/2021 - 5/22/2021			
Current 28 Day Period:		5/2/2021 - 5/29/2021			Prior 28 Day Period:		4/4/2021 - 5/1/2021			
Current YTD Day Period:		1/1/2021 - 5/29/2021			Prior YTD Period:		1/1/2020 - 5/29/2020			


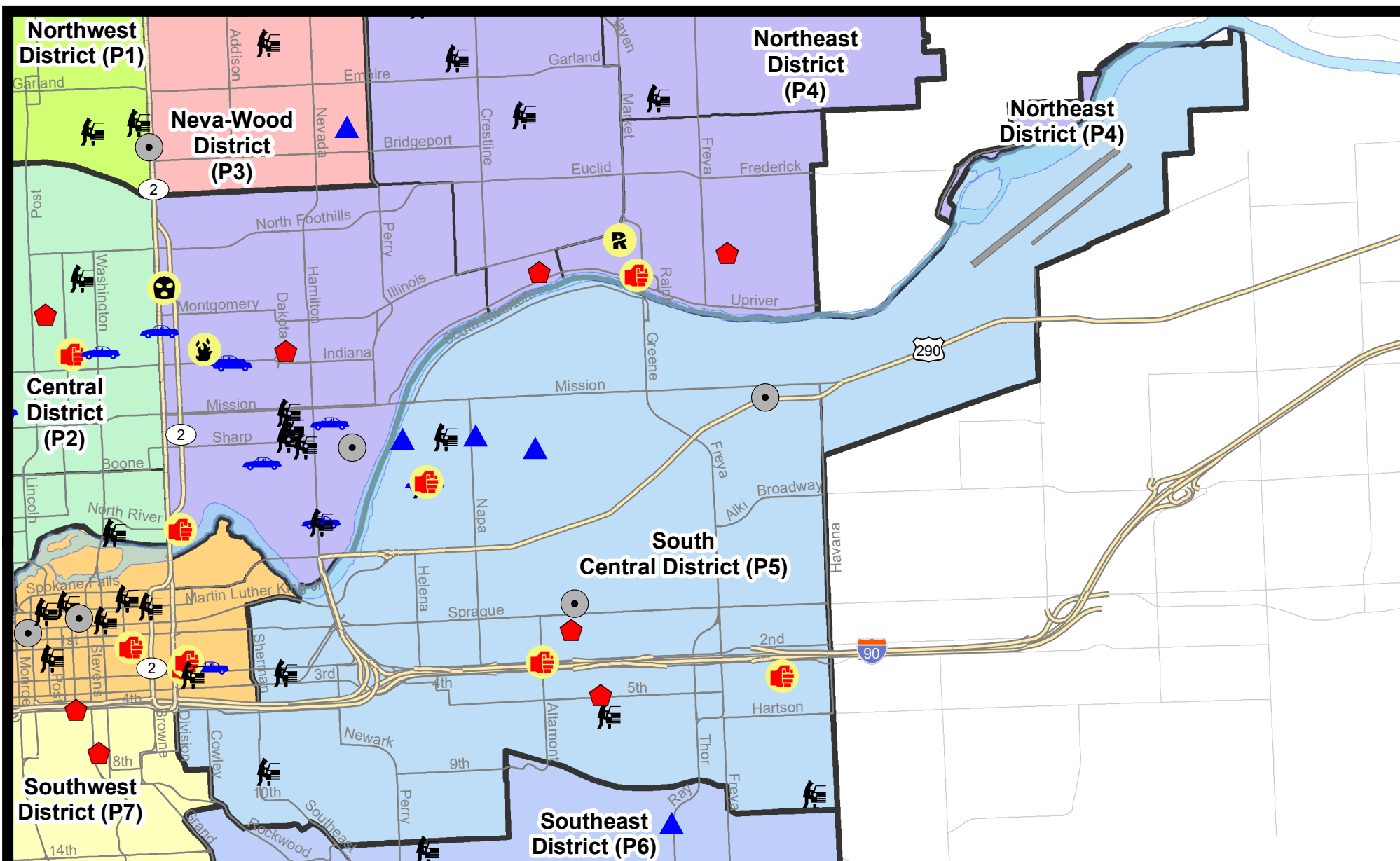
Prepared by SPD Crime Analysis Office - Monday, May 31, 2021

NOTE: SPD moved from UCR to the NIBRS reporting standard on 10/4/16 following the transition to a new RMS System. [Numbers on CompStat reports prior to this date should not be used as a comparison to those on this report.](#) Additional info on these reporting standards can be found on the FBI website: <https://ucr.fbi.gov/nibrs-overview>

This chart represents Preliminary counts of selected crime categories from Police Case Reports. Full statistical analysis to determine the confidence level of this data has not been performed. The % change columns on the preliminary counts differ from the percentage change on the NIBRS crime report, sometimes significantly. The CompStat report is designed for operational use and includes only selected NIBRS categories and coding less complex than full NIBRS rules. Official statistics for these and other NIBRS categories can be found on WASPC & FBI websites once available.



Note: On 2/10/21 a portion of the Police Block SPC5EC became part of the Downtown Precinct (SPD8EC); Consequently activity in P5 will appear lower if compared to printed CompStat reports prior to 2/10/21



City of Spokane
South Central District (P5)
Selected
Crime Types
2021-05-23 to 2021-05-29

Prepared By:
Crime Analysis Unit
Spokane Police Department

Legend

NIBRS Events



Criminal Homicide



Rape



Robbery Commercial



Robbery Person



Aggravated Assault



Burglary Residential



Burglary Garage



Burglary Commercial



Vehicle Prowling



Vehicle Theft



Arson

Cases Represent LERMS Crime Codes

Points may indicate multiple events

Note: Veh Prowl is only Larceny category displayed



For Additional Information on Incidents
 pertaining to an Area, Trend, or Pattern
 Contact Information Analysis

0 0.2 0.4 0.6 0.8 1 Miles



THIS IS NOT A LEGAL DOCUMENT:
 The information shown on this map is compiled
 from various sources and is subject to constant
 revision. Information shown on this map should
 not be used to determine the location of facilities
 in relationship to property lines, section lines,
 streets, etc.

Sunday - Saturday

5/23/2021 TO 5/29/2021

SE - South Central District (P5)



A/C	Offense Statute	Address	Reported Date	Dist
<u>SPC5EC</u>				
C	ASSAULT 2D	4000 E 4TH AVE	5/23/2021	P6
C	ASSAULT 2D	E 2ND AVE / S ALTAMONT ST	5/28/2021	P6
C	BURGLARY 1D FROM RESIDENCE	S SMITH ST / E 1ST AVE	5/29/2021	P5
C	BURGLARY 2D COMMERCIAL	2600 E RIVERSIDE AVE	5/29/2021	P6
C	MAIL THEFT	1400 E HARTSON AVE	5/24/2021	P5
C	RESIDENTIAL BURGLARY	2700 E 5TH AVE	5/25/2021	P6
C	THEFT 2D ALL OTHER	3900 E TRENT AVE	5/25/2021	P5
C	THEFT 2D FROM MOTOR VEHICLE	500 E 8TH AVE	5/24/2021	P5
C	THEFT 3D ALL OTHER	1900 E 1ST AVE	5/25/2021	P5
C	THEFT 3D FROM BUILDING	2600 E RIVERSIDE AVE	5/29/2021	P6
A	THEFT 3D FROM MOTOR VEHICLE	200 S HATCH ST	5/24/2021	P5
A	THEFT 3D FROM MOTOR VEHICLE	600 S NELSON ST	5/28/2021	P5
C	THEFT 3D FROM MOTOR VEHICLE	4100 E 12TH AVE	5/29/2021	P5
C	THEFT 3D VEHICLE PARTS AND ACCESSORIES	2600 E TRENT AVE	5/23/2021	P5
C	THEFT 3D VEHICLE PARTS AND ACCESSORIES	3400 E SPRAGUE AVE	5/25/2021	P5
C	THEFT 3D VEHICLE PARTS AND ACCESSORIES	2600 E TRENT AVE	5/25/2021	P5
<u>SPC5GP</u>				
C	ASSAULT 1D	E CATALDO AVE / N MADELIA ST	5/24/2021	P6
C	ASSAULT 2D	E CATALDO AVE / N MADELIA ST	5/24/2021	P6
A	BURGLARY 2D COMMERCIAL	3900 E TRENT AVE	5/25/2021	P5
C	BURGLARY 2D GARAGE	1500 E SHARP AVE	5/26/2021	P5
C	BURGLARY 2D GARAGE	2000 E SHARP AVE	5/26/2021	P5
C	BURGLARY 2D GARAGE	2400 E BOONE AVE	5/28/2021	P5
C	MAIL THEFT	5300 E COMMERCE AVE	5/28/2021	P5
C	THEFT 2D ALL OTHER	1500 E MALLON AVE	5/27/2021	P5
C	THEFT 2D FROM BUILDING	3100 E MISSION AVE	5/23/2021	P5
C	THEFT 3D CITY ALL OTHER	4500 E TRENT AVE	5/24/2021	P7
C	THEFT 3D CITY FROM MOTOR VEHICLE	900 N MADELIA ST	5/25/2021	P5
C	THEFT 3D FROM MOTOR VEHICLE	1800 E SHARP AVE	5/28/2021	P5
C	THEFT 3D VEHICLE PARTS AND ACCESSORIES	1800 E SINTO AVE	5/27/2021	P5
C	THEFT OF MOTOR VEHICLE	900 N MADELIA ST	5/25/2021	P5

POLICE SUMMARY - Ending: Saturday, May 29, 2021



SE - Southeast District (P6)

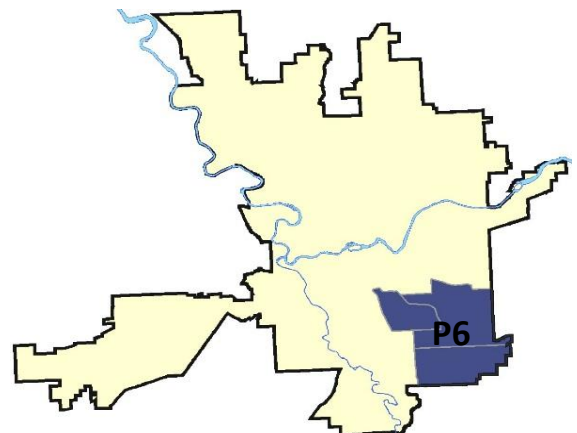
Preliminary IBR Counts

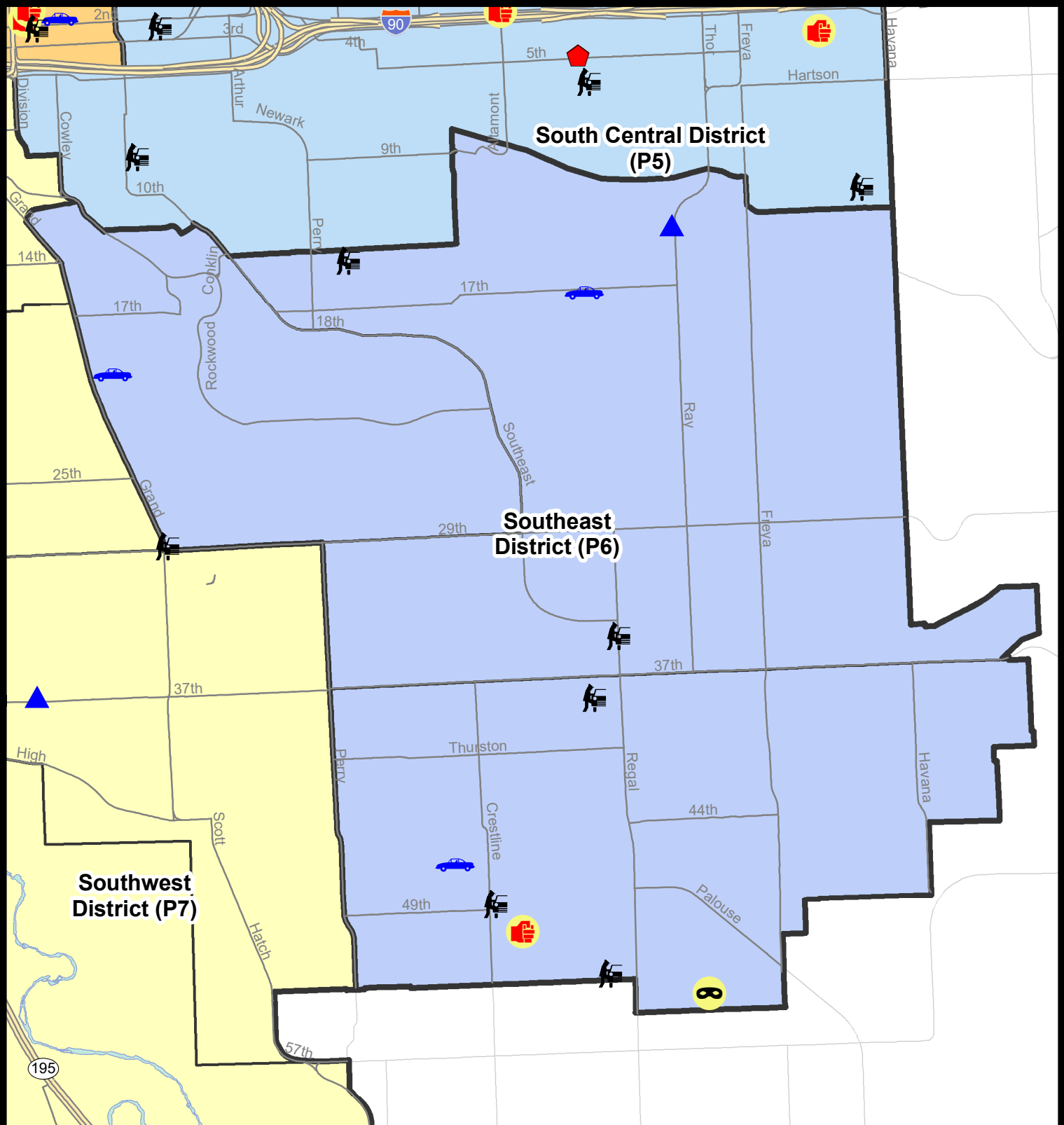
NIBRS Categories (Part 1 Selected)		7 Day Comparison			28 Day Comparison			YTD Comparison		
		Current	Prior	Percent	Current	Prior	Percent	Current	Prior	Percent
Violent	Criminal Homicide	0	0		0	0		0	1	-100.00%
	Rape	0	0		0	0		5	3	66.67%
	Robbery - Commercial	0	1	-100.00%	1	0		1	4	-75.00%
	Robbery - Person	1	0		1	0		1	4	-75.00%
	Aggravated Assault - Non DV	0	1	-100.00%	2	0		7	6	16.67%
	Aggravated Assault - DV	1	1	0.00%	3	2	50.00%	8	11	-27.27%
Violent Total:		2	3	-33.33%	7	2	250.00%	22	29	-24.14%
Property	Burglary - Residential	0	0		2	6	-66.67%	21	32	-34.38%
	Burglary Garage	1	2	-50.00%	4	4	0.00%	21	40	-47.50%
	Burglary Commercial	0	0		1	0		3	11	-72.73%
	Larceny	10	10	0.00%	41	39	5.13%	198	242	-18.18%
	Vehicle Theft	3	4	-25.00%	8	2	300.00%	23	29	-20.69%
	Arson	0	0		0	2	-100.00%	2	3	-33.33%
Property Total:		14	16	-12.50%	56	53	5.66%	268	357	-24.93%
Preliminary Part 1 Crime Totals:		16	19	-15.79%	63	55	14.55%	290	386	-24.87%
Current 7 Day Period:		5/23/2021 - 5/29/2021			Prior 7 Day Period:		5/16/2021 - 5/22/2021			
Current 28 Day Period:		5/2/2021 - 5/29/2021			Prior 28 Day Period:		4/4/2021 - 5/1/2021			
Current YTD Day Period:		1/1/2021 - 5/29/2021			Prior YTD Period:		1/1/2020 - 5/29/2020			

Prepared by SPD Crime Analysis Office - Monday, May 31, 2021

NOTE: SPD moved from UCR to the NIBRS reporting standard on 10/4/16 following the transition to a new RMS System. [Numbers on CompStat reports prior to this date should not be used as a comparison to those on this report.](#) Additional info on these reporting standards can be found on the FBI website: <https://ucr.fbi.gov/nibrs-overview>

This chart represents Preliminary counts of selected crime categories from Police Case Reports. Full statistical analysis to determine the confidence level of this data has not been performed. The % change columns on the preliminary counts differ from the percentage change on the NIBRS crime report, sometimes significantly. The CompStat report is designed for operational use and includes only selected NIBRS categories and coding less complex than full NIBRS rules. Official statistics for these and other NIBRS categories can be found on WASPC & FBI websites once available.





City of Spokane
Southeast District (P6)
Selected Crime Codes
2021-05-23 to 2021-05-29
 Prepared By:
Crime Analysis Unit
Spokane Police Department

Legend

NIBRS Events

Criminal Homicide	Robbery Person	Burglary Commercial
Rape	Aggravated Assault	Vehicle Prowling
Robbery Commercial	Burglary Residential	Vehicle Theft
	Burglary Garage	Arson

For Additional Information on Incidents pertaining to an Area, Trend, or Pattern Contact Information Analysis

*Cases Represent LERMS Crime Codes
 Points may indicate multiple events
 Note: Veh Prowl is only Larceny displayed*

0 0.15 0.3 0.6 Miles

SPokane

THIS IS NOT A LEGAL DOCUMENT:
 The information shown on this map is compiled from various sources and is subject to constant revision. Information shown on this map should not be used to determine the location of facilities in relationship to property lines, section lines, streets, etc.

Sunday - Saturday

5/23/2021 TO 5/29/2021

SE - Southeast District (P6)



A/C	Offense Statute	Address	Reported Date	Dist
<u>SPC6LH</u>				
C	BURGLARY 2D GARAGE	1300 S RAY ST	5/24/2021	P6
C	MAIL THEFT	2700 E 33RD AVE	5/28/2021	P6
C	THEFT 1D ALL OTHER	1300 S RAY ST	5/24/2021	P6
C	THEFT 2D VEHICLE PARTS AND ACCESSORIES	2500 E 27TH AVE	5/27/2021	P6
C	THEFT 3D FROM MOTOR VEHICLE	E 35TH AVE / S REGAL ST	5/25/2021	P6
C	THEFT 3D FROM MOTOR VEHICLE	1400 S HELENA ST	5/27/2021	P6
C	THEFT OF MOTOR VEHICLE	2700 E 17TH AVE	5/24/2021	P6
<u>SPC6RW</u>				
C	IBR Purposes Only - Theft From Motor Vehicle	2800 S GRAND BLVD	5/25/2021	P6
C	THEFT OF MOTOR VEHICLE	300 E 20TH AVE	5/24/2021	P5
<u>SPC6SG</u>				
C	ASSAULT 2D	5000 S STONE ST	5/23/2021	P6
C	ROBBERY 1D PERSON	3300 E 55TH AVE	5/23/2021	P6
C	THEFT 2D ALL OTHER	4500 S FREYA ST	5/24/2021	P6
C	THEFT 2D FROM MOTOR VEHICLE	2700 E 53RD AVE	5/27/2021	P6
C	THEFT 2D FROM MOTOR VEHICLE	2700 E 38TH AVE	5/28/2021	P6
C	THEFT 3D FROM MOTOR VEHICLE	2200 E 49TH AVE	5/28/2021	P6
C	THEFT OF MOTOR VEHICLE	4500 S NAPA ST	5/27/2021	P6

POLICE SUMMARY - Ending: Saturday, May 29, 2021

SW - Southwest District (P7)



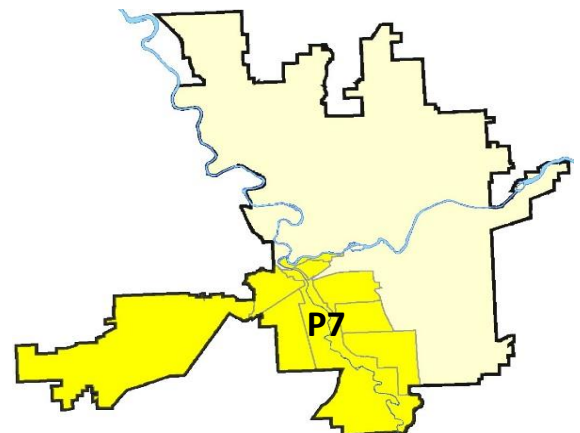
Preliminary IBR Counts

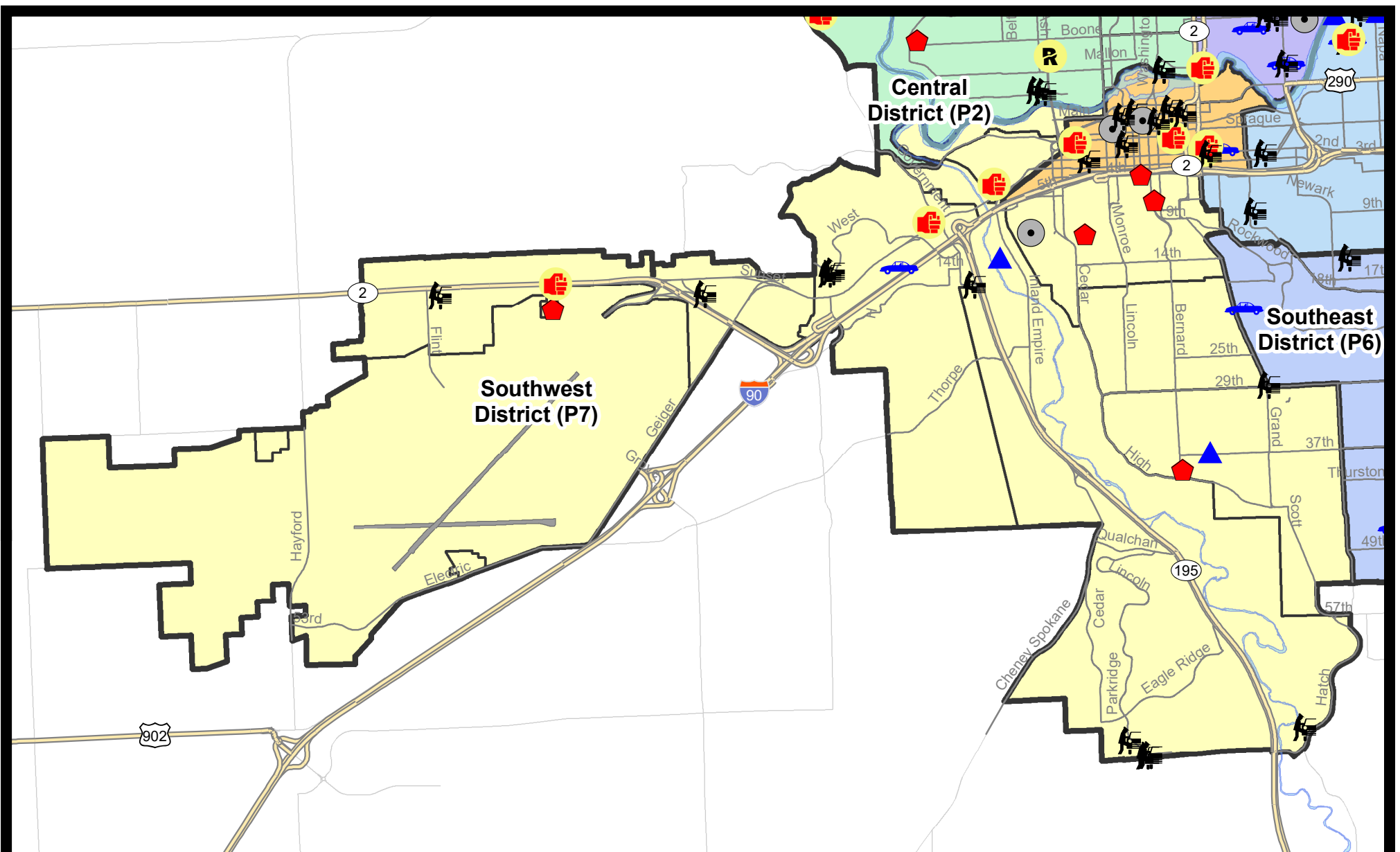
NIBRS Categories (Part 1 Selected)		7 Day Comparison			28 Day Comparison			YTD Comparison		
		Current	Prior	Percent	Current	Prior	Percent	Current	Prior	Percent
Violent	Criminal Homicide	0	0		0	0		1	0	
	Rape	0	0		2	4	-50.00%	15	13	15.38%
	Robbery - Commercial	0	0		0	2	-100.00%	2	2	0.00%
	Robbery - Person	0	0		1	1	0.00%	6	10	-40.00%
	Aggravated Assault - Non DV	1	0		4	7	-42.86%	23	17	35.29%
	Aggravated Assault - DV	2	1	100.00%	5	3	66.67%	20	15	33.33%
Violent Total:		3	1	200.00%	12	17	-29.41%	67	57	17.54%
Property	Burglary - Residential	5	0		6	9	-33.33%	37	50	-26.00%
	Burglary Garage	2	1	100.00%	5	5	0.00%	27	34	-20.59%
	Burglary Commercial	1	0		3	5	-40.00%	21	33	-36.36%
	Larceny	20	21	-4.76%	80	63	26.98%	388	504	-23.02%
	Vehicle Theft	1	3	-66.67%	12	13	-7.69%	54	66	-18.18%
	Arson	0	0		0	2	-100.00%	3	5	-40.00%
Property Total:		29	25	16.00%	106	97	9.28%	530	692	-23.41%
Preliminary Part 1 Crime Totals:		32	26	23.08%	118	114	3.51%	597	749	-20.29%
Current 7 Day Period:		5/23/2021 - 5/29/2021			Prior 7 Day Period:		5/16/2021 - 5/22/2021			
Current 28 Day Period:		5/2/2021 - 5/29/2021			Prior 28 Day Period:		4/4/2021 - 5/1/2021			
Current YTD Day Period:		1/1/2021 - 5/29/2021			Prior YTD Period:		1/1/2020 - 5/29/2020			

Prepared by SPD Crime Analysis Office - Monday, May 31, 2021

NOTE: SPD moved from UCR to the NIBRS reporting standard on 10/4/16 following the transition to a new RMS System. [Numbers on CompStat reports prior to this date should not be used as a comparison to those on this report.](#) Additional info on these reporting standards can be found on the FBI website: <https://ucr.fbi.gov/nibrs-overview>

This chart represents Preliminary counts of selected crime categories from Police Case Reports. Full statistical analysis to determine the confidence level of this data has not been performed. The % change columns on the preliminary counts differ from the percentage change on the NIBRS crime report, sometimes significantly. The CompStat report is designed for operational use and includes only selected NIBRS categories and coding less complex than full NIBRS rules. Official statistics for these and other NIBRS categories can be found on WASPC & FBI websites once available.





City of Spokane
Southwest District (P7)
Selected
Crime Types
2021-05-23 to 2021-05-29
 Prepared By:
 Crime Analysis Unit
 Spokane Police Department

Legend

NIBRS Events



Robbery Commercial

Robbery Person

Aggravated Assault

Burglary Residential

Burglary Garage

Burglary Commercial

Vehicle Prowling

Vehicle Theft

Arson

Cases Represent LERMS Crime Codes
 Points may indicate multiple events
 Note: Veh Prowl is only Larceny category displayed



For Additional Information on Incidents
 pertaining to an Area, Trend, or Pattern
 Contact Information Analysis

0 0.2 0.4 0.6 0.8 1 1.2 1.4 1.6 Miles



THIS IS NOT A LEGAL DOCUMENT:
 The information shown on this map is compiled
 from various sources and is subject to constant
 revision. Information shown on this map should
 not be used to determine the location of facilities
 in relationship to property lines, section lines,
 streets, etc.



Sunday - Saturday

5/23/2021 TO 5/29/2021

SE - Southwest District (P7)



A/C	Offense Statute	Address	Reported Date	Dist
<u>SPD7BA</u>				
C	ASSAULT 3D WEAPON OR NEGLIGENT INJURY	400 S HEMLOCK ST	5/27/2021	P7
C	THEFT 3D CITY ALL OTHER	2100 W 2ND AVE	5/23/2021	P7
C	THEFT 3D FROM BUILDING	2200 W 4TH AVE	5/28/2021	P7
C	THEFT 3D VEHICLE PARTS AND ACCESSORIES	100 S COEUR D ALENE ST	5/24/2021	P5
<u>SPD7CH</u>				
C	BURGLARY 2D COMMERCIAL	1800 W 10TH AVE	5/29/2021	P7
A	RESIDENTIAL BURGLARY	1200 W 10TH AVE	5/27/2021	P7
C	RESIDENTIAL BURGLARY	400 W 7TH AVE	5/27/2021	P8
C	RESIDENTIAL BURGLARY	W 4TH AVE / S HOWARD ST	5/28/2021	P8
C	THEFT 2D ALL OTHER	1000 W 5TH AVE	5/26/2021	P7
C	THEFT 2D FROM BUILDING	1600 W 6TH AVE	5/25/2021	P7
C	THEFT 3D FROM BUILDING	1800 W 10TH AVE	5/29/2021	P7
<u>SPD7CS</u>				
C	BURGLARY 2D GARAGE	3600 S MANITO BLVD	5/23/2021	P7
C	RESIDENTIAL BURGLARY	200 W 40TH AVE	5/28/2021	P7
C	THEFT 3D ALL OTHER	3700 S GRAND BLVD	5/27/2021	P7
<u>SPD7GT</u>				
C	THEFT 2D FROM MOTOR VEHICLE	2500 W 16TH AVE	5/25/2021	P7
<u>SPD7LC</u>				
C	BURGLARY 2D GARAGE	1200 S COEUR D ALENE ST	5/23/2021	P7
C	MAIL THEFT	7200 S MORAN VIEW ST	5/26/2021	P5
C	THEFT 2D FROM BUILDING	7000 S PARKRIDGE BLVD	5/25/2021	P7
C	THEFT 2D FROM MOTOR VEHICLE	7000 S BROOKSHIRE CT	5/23/2021	P7
C	THEFT 2D FROM MOTOR VEHICLE	7100 S PARKRIDGE BLVD	5/25/2021	P7
C	THEFT 2D FROM MOTOR VEHICLE	7000 S PARKRIDGE BLVD	5/25/2021	P7
A	THEFT 3D FROM MOTOR VEHICLE	7100 S PARKRIDGE BLVD	5/25/2021	P7
<u>SPD7WH</u>				
C	ASSAULT 2D	3000 W SUNSET BLVD	5/29/2021	P7
C	THEFT 2D ALL OTHER	1500 S RUSTLE ST	5/26/2021	P7
C	THEFT 2D FROM MOTOR VEHICLE	1300 S WESTCLIFF PL	5/26/2021	P5
C	THEFT 3D FROM MOTOR VEHICLE	S WESTCLIFF PL / S RUSTLE ST	5/29/2021	P7
C	THEFT OF MOTOR VEHICLE	3300 W 14TH AVE	5/29/2021	P7
<u>SPD7WP</u>				
C	RESIDENTIAL BURGLARY	1600 S SPOTTED RD	5/23/2021	P7
C	THEFT 2D FROM BUILDING	1600 S SPOTTED RD	5/23/2021	P7
C	THEFT 2D FROM MOTOR VEHICLE	1600 S WINDSOR DR	5/29/2021	P7

For protection of victim privacy, the entire address on sexual assault crimes has been redacted.

<u>A/C</u>	<u>Offense Statute</u>	<u>Address</u>	<u>Reported Date</u>	<u>Dist</u>
C	THEFT 3D FROM MOTOR VEHICLE	9000 W US 2 HWY	5/25/2021	P7
C	VEHICULAR ASSAULT	S SPOTTED RD / W US 2 HWY	5/29/2021	P7

SPOKANE POLICE DEPARTMENT

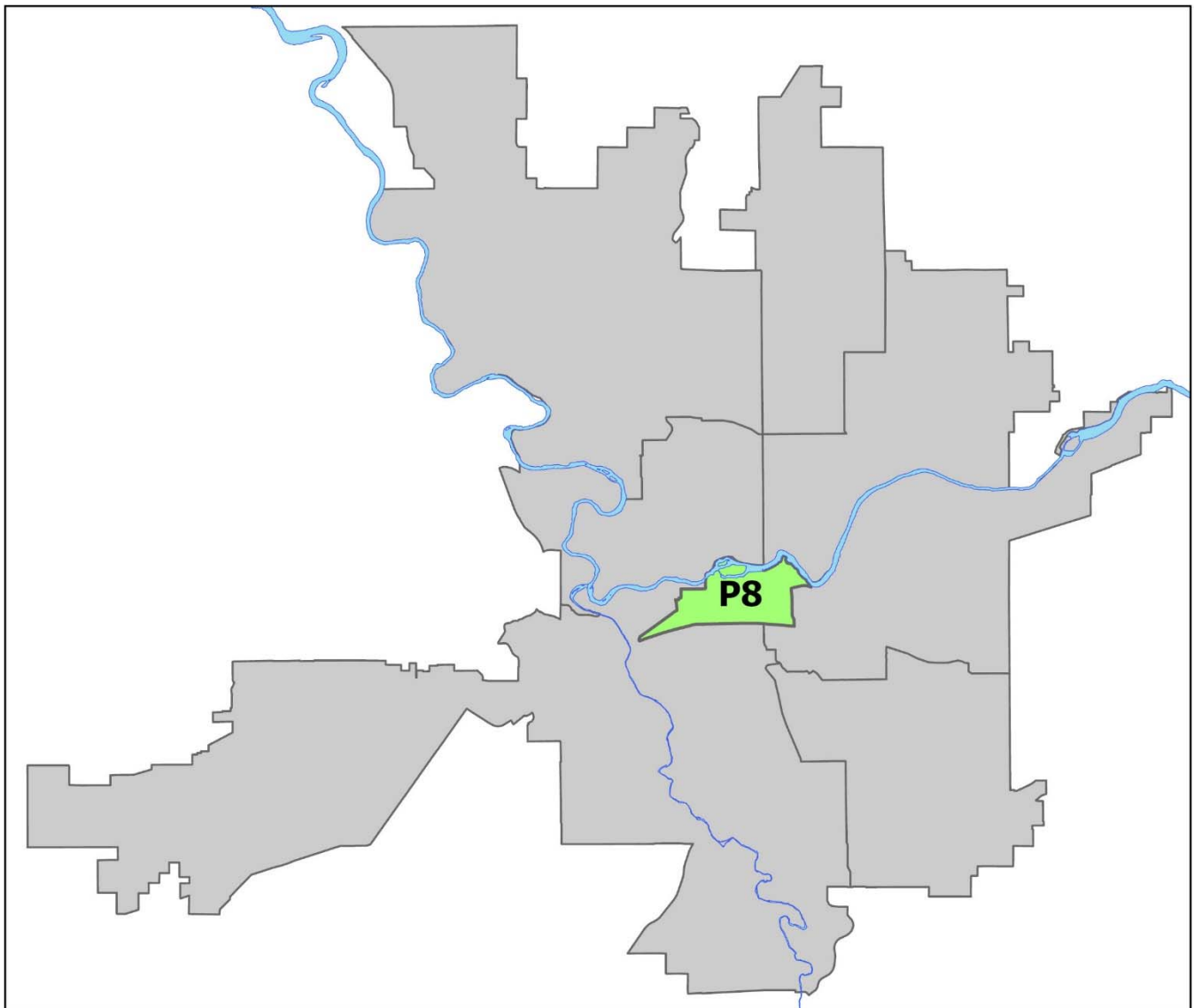
DOWNTOWN

Police Service Area



PSA Commander

Captain David Singley



POLICE SUMMARY - Ending: Saturday, May 29, 2021

DOWNTOWN PRECINCT (P8)



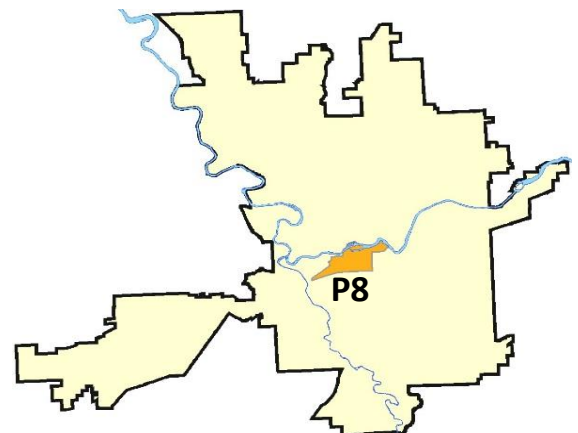
Preliminary IBR Counts

NIBRS Categories (Part 1 Selected)		7 Day Comparison			28 Day Comparison			YTD Comparison		
		Current	Prior	Percent	Current	Prior	Percent	Current	Prior	Percent
Violent	Criminal Homicide	0	0		0	0		0	2	-100.00%
	Rape	0	1	-100.00%	2	0		12	5	140.00%
	Robbery - Commercial	0	0		0	3	-100.00%	6	4	50.00%
	Robbery - Person	1	2	-50.00%	5	2	150.00%	19	20	-5.00%
	Aggravated Assault - Non DV	5	1	400.00%	9	9	0.00%	39	39	0.00%
	Aggravated Assault - DV	0	0		0	3	-100.00%	9	9	0.00%
Violent Total:		6	4	50.00%	16	17	-5.88%	85	79	7.59%
Property	Burglary - Residential	0	1	-100.00%	1	2	-50.00%	9	11	-18.18%
	Burglary Garage	0	0		1	0		3	0	
	Burglary Commercial	2	4	-50.00%	9	8	12.50%	47	53	-11.32%
	Larceny	22	10	120.00%	66	56	17.86%	310	366	-15.30%
	Vehicle Theft	1	3	-66.67%	7	6	16.67%	30	32	-6.25%
	Arson	0	0		3	1	200.00%	5	5	0.00%
Property Total:		25	18	38.89%	87	73	19.18%	404	467	-13.49%
Preliminary Part 1 Crime Totals:		31	22	40.91%	103	90	14.44%	489	546	-10.44%
Current 7 Day Period:		5/23/2021 - 5/29/2021			Prior 7 Day Period:		5/16/2021 - 5/22/2021			
Current 28 Day Period:		5/2/2021 - 5/29/2021			Prior 28 Day Period:		4/4/2021 - 5/1/2021			
Current YTD Day Period:		1/1/2021 - 5/29/2021			Prior YTD Period:		1/1/2020 - 5/29/2020			

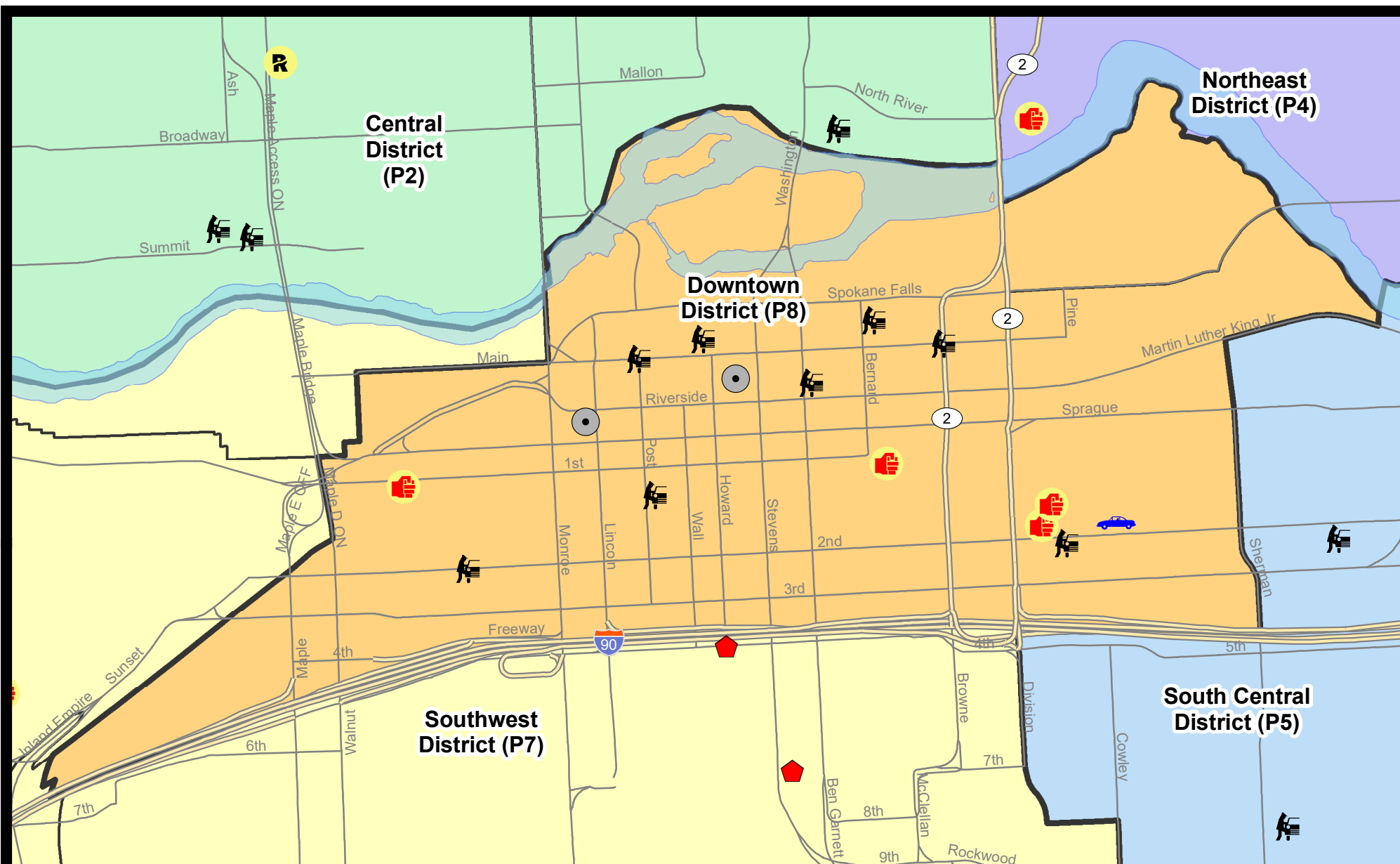
Prepared by SPD Crime Analysis Office - Monday, May 31, 2021

NOTE: SPD moved from UCR to the NIBRS reporting standard on 10/4/16 following the transition to a new RMS System. [Numbers on CompStat reports prior to this date should not be used as a comparison to those on this report.](#) Additional info on these reporting standards can be found on the FBI website: <https://ucr.fbi.gov/nibrs-overview>

This chart represents Preliminary counts of selected crime categories from Police Case Reports. Full statistical analysis to determine the confidence level of this data has not been performed. The % change columns on the preliminary counts differ from the percentage change on the NIBRS crime report, sometimes significantly. The CompStat report is designed for operational use and includes only selected NIBRS categories and coding less complex than full NIBRS rules. Official statistics for these and other NIBRS categories can be found on WASPC & FBI websites once available.



Note: On 2/10/21 a portion of the Police Block SPC5EC became part of the Downtown Precinct (SPD8EC); Consequently activity in P8 will appear higher if compared to printed CompStat reports prior to 2/10/21



City of Spokane
Downtown District (P8)
Selected
Crime Types
2021-05-23 to 2021-05-29

Prepared By:
Crime Analysis Unit
Spokane Police Department

Legend

NIBRS Events



Criminal Homicide



Rape



Robbery Commercial



Robbery Person



Aggravated Assault



Burglary Residential



Burglary Garage



Burglary Commercial



Vehicle Prowling



Vehicle Theft



Arson

Cases Represent LERMS Crime Codes
 Points may indicate multiple events
 Note: Veh Prowl is only Larceny category displayed



For Additional Information on Incidents
 pertaining to an Area, Trend, or Pattern
 Contact Information Analysis

0 0.2 Miles



THIS IS NOT A LEGAL DOCUMENT:
 The information shown on this map is compiled
 from various sources and is subject to constant
 revision. Information shown on this map should
 not be used to determine the location of facilities
 in relationship to property lines, section lines,
 streets, etc.



Sunday - Saturday

5/23/2021 TO 5/29/2021

SW - Downtown District (P8)



A/C	Offense Statute	Address	Reported Date	Dist
C	ASSAULT 2D	RIVERFRONT PARK NORTH BANK	5/26/2021	P8
C	ROBBERY 1D PERSON	SPRAGUE AVE. // BROWNE ST AVE	5/24/2021	P8
<u>SPD8EC</u>				
C	ASSAULT 2D	100 S DIVISION ST	5/28/2021	P8
C	HARASSMENT WEAPON INVOLVED	100 S PINE ST	5/29/2021	P8
C	THEFT 2D ALL OTHER	100 S DIVISION ST	5/27/2021	P8
C	THEFT 2D FROM BUILDING	200 E 2ND AVE	5/24/2021	P8
C	THEFT 2D FROM BUILDING	100 S PINE ST	5/29/2021	P8
A	THEFT 3D ALL OTHER	200 E 2ND AVE	5/24/2021	P7
C	THEFT 3D FROM BUILDING	200 E 2ND AVE	5/24/2021	P6
C	THEFT 3D FROM BUILDING	100 S DIVISION ST	5/24/2021	P8
C	THEFT 3D FROM BUILDING	200 E 2ND AVE	5/26/2021	P8
A	THEFT 3D FROM MOTOR VEHICLE	100 E 2ND AVE	5/27/2021	P8
C	THEFT OF MOTOR VEHICLE	200 E 2ND AVE	5/24/2021	P6
<u>SPD8RS</u>				
C	ASSAULT 2D	1300 W 1ST AVE	5/24/2021	P8
C	ASSAULT 3D WEAPON OR NEGLIGENT INJURY	200 W 1ST AVE	5/23/2021	P8
C	BURGLARY 2D COMMERCIAL	900 W RIVERSIDE AVE	5/23/2021	P8
C	BURGLARY 2D COMMERCIAL	100 N HOWARD ST	5/24/2021	P8
C	THEFT 2D FROM MOTOR VEHICLE	600 W MAIN AVE	5/23/2021	P8
C	THEFT 2D FROM MOTOR VEHICLE	100 N WASHINGTON ST	5/24/2021	P8
C	THEFT 3D ALL OTHER	800 W MAIN AVE	5/24/2021	P8
C	THEFT 3D ALL OTHER	100 S MADISON ST	5/27/2021	P7
C	THEFT 3D ALL OTHER	1600 W 3RD AVE	5/28/2021	P8
C	THEFT 3D ALL OTHER	300 S ADAMS ST	5/29/2021	P8
C	THEFT 3D CITY ALL OTHER	0 W PACIFIC AVE	5/28/2021	P8
C	THEFT 3D FROM BUILDING	1600 W 3RD AVE	5/29/2021	P8
C	THEFT 3D FROM MOTOR VEHICLE	200 N BERNARD ST	5/23/2021	P8
C	THEFT 3D FROM MOTOR VEHICLE	W MAIN AVE / N POST ST	5/24/2021	P8
C	THEFT 3D FROM MOTOR VEHICLE	S JEFFERSON ST / W 2ND AVE	5/25/2021	P8
C	THEFT 3D FROM MOTOR VEHICLE	N BROWNE ST / W MAIN AVE	5/26/2021	P8
C	THEFT 3D FROM MOTOR VEHICLE	100 S POST ST	5/28/2021	P8
C	THEFT 3D SHOPLIFTING	100 N HOWARD ST	5/24/2021	P8

POLICE SUMMARY - Ending: Saturday, May 29, 2021



Other Jurisdiction or Unk District

Preliminary IBR Counts

NIBRS Categories (Part 1 Selected)		7 Day Comparison			28 Day Comparison			YTD Comparison		
		Current	Prior	Percent	Current	Prior	Percent	Current	Prior	Percent
Violent	Criminal Homicide	0	0		0	0		0	0	
	Rape	0	0		1	1	0.00%	3	0	
	Robbery - Commercial	0	0		0	0		0	1	-100.00%
	Robbery - Person	0	0		0	0		0	0	
	Aggravated Assault - Non DV	0	0		0	0		0	3	-100.00%
	Aggravated Assault - DV	0	0		0	0		0	2	-100.00%
Violent Total:		0	0		1	1	0.00%	3	6	-50.00%
Property	Burglary - Residential	0	0		0	0		0	0	
	Burglary Garage	0	0		0	0		0	0	
	Burglary Commercial	0	0		0	0		0	0	
	Larceny	0	1	-100.00%	3	2	50.00%	10	14	-28.57%
	Vehicle Theft	0	0		1	0		5	2	150.00%
	Arson	0	0		0	0		0	1	-100.00%
Property Total:		0	1	-100.00%	4	2	100.00%	15	17	-11.76%
Preliminary Part 1 Crime Totals:		0	1	-100.00%	5	3	66.67%	18	23	-21.74%
Current 7 Day Period:		5/23/2021 - 5/29/2021			Prior 7 Day Period:		5/16/2021 - 5/22/2021			
Current 28 Day Period:		5/2/2021 - 5/29/2021			Prior 28 Day Period:		4/4/2021 - 5/1/2021			
Current YTD Day Period:		1/1/2021 - 5/29/2021			Prior YTD Period:		1/1/2020 - 5/29/2020			

Prepared by SPD Crime Analysis Office - Monday, May 31, 2021

NOTE: SPD moved from UCR to the NIBRS reporting standard on 10/4/16 following the transition to a new RMS System. [Numbers on CompStat reports prior to this date should not be used as a comparison to those on this report.](#) Additional info on these reporting standards can be found on the FBI website: <https://ucr.fbi.gov/nibrs-overview>

This chart represents Preliminary counts of selected crime categories from Police Case Reports. Full statistical analysis to determine the confidence level of this data has not been performed. The % change columns on the preliminary counts differ from the percentage change on the NIBRS crime report, sometimes significantly. The CompStat report is designed for operational use and includes only selected NIBRS categories and coding less complex than full NIBRS rules. Official statistics for these and other NIBRS categories can be found on WASPC & FBI websites once available.

Sunday - Saturday

5/23/2021 TO 5/29/2021

Other Jurisdiction/Unk District



A/C	Offense Statute	Address	Reported Date	Dist
------------	------------------------	----------------	----------------------	-------------

#Type!				#Typ
--------	--	--	--	------