

SPOKANE POLICE DEPARTMENT

PRELIMINARY CITYWIDE **IBR** CRIME REPORT



Preliminary IBR Counts

CHIEF OF POLICE

Period Ending: Saturday, May 22, 2021

Craig Meidl

NIBRS Categories (Part 1 Selected)		7 Day Comparison			28 Day Comparison			YTD Comparison		
		Current	Prior	Percent	Current	Prior	Percent	Current	Prior	Percent
Violent	Criminal Homicide	0	1	-100.00%	2	1	100.00%	4	9	-55.56%
	Rape	2	3	-33.33%	18	26	-30.77%	108	71	52.11%
	Robbery - Commercial	2	1	100.00%	8	5	60.00%	24	30	-20.00%
	Robbery - Person	3	5	-40.00%	15	15	0.00%	73	84	-13.10%
	Aggravated Assault - Non DV	12	10	20.00%	39	37	5.41%	187	164	14.02%
	Aggravated Assault - DV	11	6	83.33%	28	22	27.27%	141	122	15.57%
Violent Total:		30	26	15.38%	110	106	3.77%	537	480	11.88%
Property	Burglary - Residential	13	8	62.50%	48	48	0.00%	251	322	-22.05%
	Burglary Garage	8	12	-33.33%	41	23	78.26%	162	213	-23.94%
	Burglary Commercial	7	8	-12.50%	30	30	0.00%	179	208	-13.94%
	Larceny	138	152	-9.21%	599	560	6.96%	3083	3582	-13.93%
	Vehicle Theft	29	19	52.63%	88	71	23.94%	374	504	-25.79%
	Arson	0	3	-100.00%	9	14	-35.71%	39	31	25.81%
Property Total:		195	202	-3.47%	815	746	9.25%	4088	4860	-15.88%
Preliminary Part 1 Crime Totals:		225	228	-1.32%	925	852	8.57%	4625	5340	-13.39%
Current 7 Day Period:		5/16/2021 - 5/22/2021			Prior 7 Day Period:		5/9/2021 - 5/15/2021			
Current 28 Day Period:		4/25/2021 - 5/22/2021			Prior 28 Day Period:		3/28/2021 - 4/24/2021			
Current YTD Day Period:		1/1/2021 - 5/22/2021			Prior YTD Period:		1/1/2020 - 5/22/2020			

Prepared by SPD Crime Analysis Office - Monday, May 24, 2021

NOTE: SPD moved from UCR to the NIBRS reporting standard on 10/4/16 following the transition to a new RMS System. Numbers on CompStat reports prior to this date should not be used as a comparison to those on this report. Additional info on these reporting standards can be found on the FBI website: <https://ucr.fbi.gov/nibrs-overview>

This chart represents Preliminary counts of selected crime categories from Police Case Reports. Full statistical analysis to determine the confidence level of this data has not been performed. The % change columns on the preliminary counts differ from the percentage change on the NIBRS crime report, sometimes significantly. The CompStat report is designed for operational use and includes only selected NIBRS categories and coding less complex than full NIBRS rules. Official statistics for these and other NIBRS categories can be found on WASPC & FBI websites once available.



SPOKANE POLICE DEPARTMENT



NORTH **Police Service Area**

PSA Commander

Captain Mark Griffiths

Northwest District (P1)

Central District (P2)

Neva-Wood District (P3)

Northeast District (P4)



POLICE SUMMARY - Ending: Saturday, May 22, 2021

NORTH PRECINCT (P1, P2, P3, and P4)



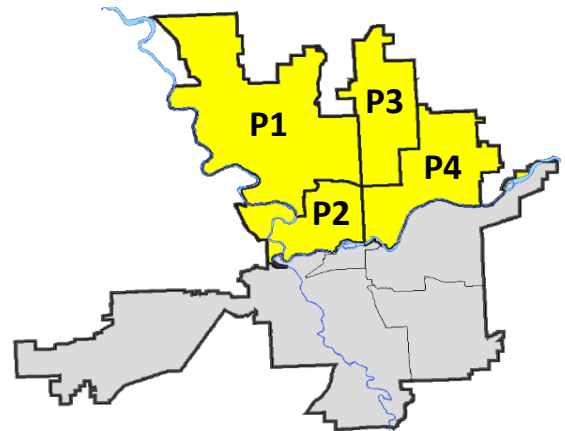
Preliminary IBR Counts

NIBRS Categories (Part 1 Selected)		7 Day Comparison			28 Day Comparison			YTD Comparison		
		Current	Prior	Percent	Current	Prior	Percent	Current	Prior	Percent
Violent	Criminal Homicide	0	1	-100.00%	2	1	100.00%	3	6	-50.00%
	Rape	1	1	0.00%	9	15	-40.00%	56	46	21.74%
	Robbery - Commercial	1	1	0.00%	4	3	33.33%	15	19	-21.05%
	Robbery - Person	2	4	-50.00%	9	8	12.50%	43	46	-6.52%
	Aggravated Assault - Non DV	9	3	200.00%	22	16	37.50%	99	85	16.47%
	Aggravated Assault - DV	9	4	125.00%	19	14	35.71%	89	65	36.92%
Violent Total:		22	14	57.14%	65	57	14.04%	305	267	14.23%
Property	Burglary - Residential	12	8	50.00%	40	23	73.91%	166	198	-16.16%
	Burglary Garage	5	9	-44.44%	28	14	100.00%	104	132	-21.21%
	Burglary Commercial	1	3	-66.67%	9	11	-18.18%	86	83	3.61%
	Larceny	83	85	-2.35%	370	352	5.11%	1930	2178	-11.39%
	Vehicle Theft	17	9	88.89%	50	44	13.64%	223	316	-29.43%
	Arson	0	1	-100.00%	3	8	-62.50%	23	14	64.29%
Property Total:		118	115	2.61%	500	452	10.62%	2532	2921	-13.32%
Preliminary Part 1 Crime Totals:		140	129	8.53%	565	509	11.00%	2837	3188	-11.01%
Current 7 Day Period:		5/16/2021 - 5/22/2021			Prior 7 Day Period:		5/9/2021 - 5/15/2021			
Current 28 Day Period:		4/25/2021 - 5/22/2021			Prior 28 Day Period:		3/28/2021 - 4/24/2021			
Current YTD Day Period:		1/1/2021 - 5/22/2021			Prior YTD Period:		1/1/2020 - 5/22/2020			

Prepared by SPD Crime Analysis Office - Monday, May 24, 2021

NOTE: SPD moved from UCR to the NIBRS reporting standard on 10/4/16 following the transition to a new RMS System. [Numbers on CompStat reports prior to this date should not be used as a comparison to those on this report.](#) Additional info on these reporting standards can be found on the FBI website: <https://ucr.fbi.gov/nibrs-overview>

This chart represents Preliminary counts of selected crime categories from Police Case Reports. Full statistical analysis to determine the confidence level of this data has not been performed. The % change columns on the preliminary counts differ from the percentage change on the NIBRS crime report, sometimes significantly. The CompStat report is designed for operational use and includes only selected NIBRS categories and coding less complex than full NIBRS rules. Official statistics for these and other NIBRS categories can be found on WASPC & FBI websites once available.



POLICE SUMMARY - Ending: Saturday, May 22, 2021



NW - Northwest District (P1)

Preliminary IBR Counts

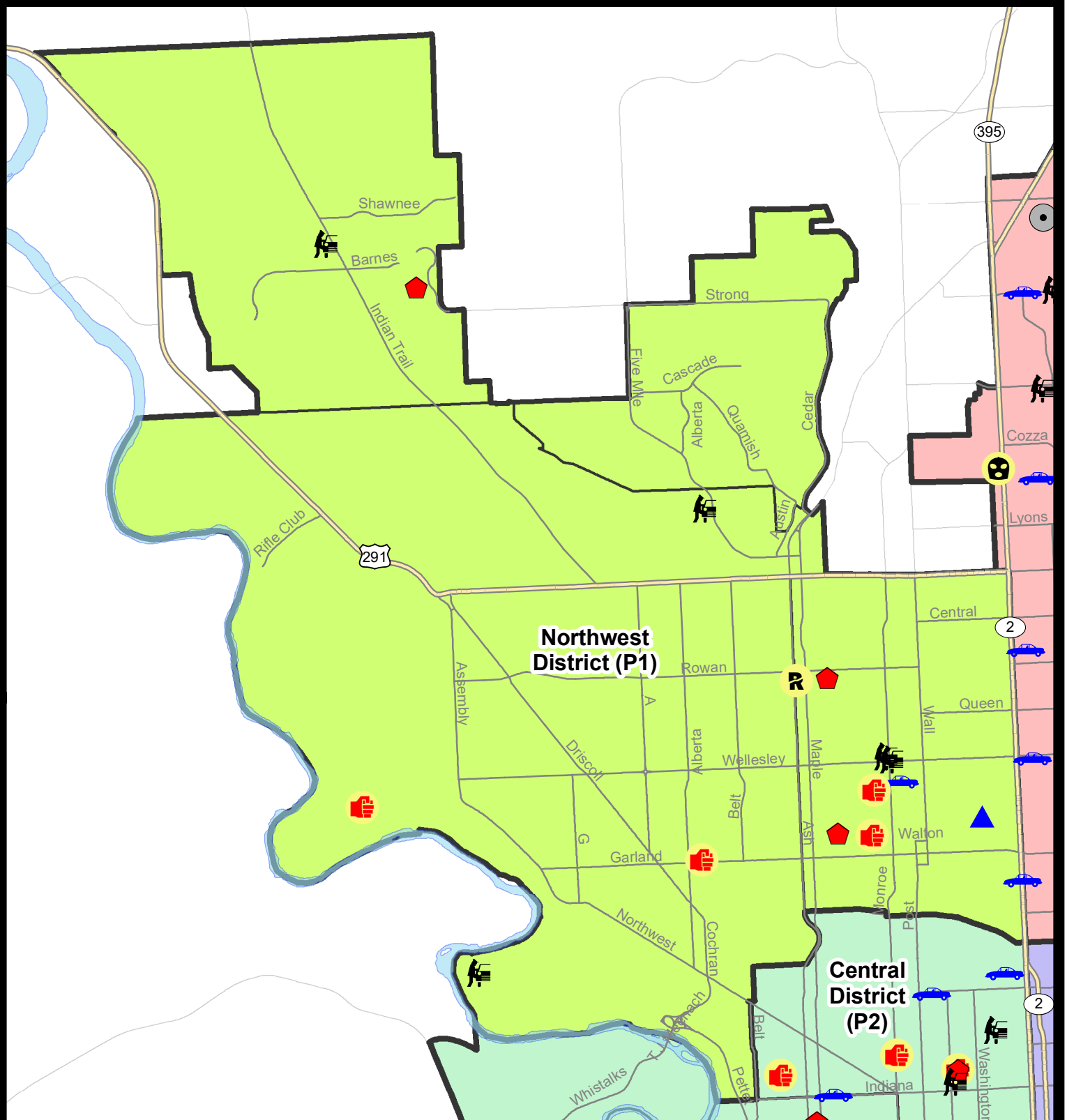
NIBRS Categories (Part 1 Selected)		7 Day Comparison			28 Day Comparison			YTD Comparison		
		Current	Prior	Percent	Current	Prior	Percent	Current	Prior	Percent
Violent	Criminal Homicide	0	0		0	1	-100.00%	1	1	0.00%
	Rape	1	1	0.00%	2	3	-33.33%	12	10	20.00%
	Robbery - Commercial	0	0		2	0		4	1	300.00%
	Robbery - Person	0	2	-100.00%	2	0		6	7	-14.29%
	Aggravated Assault - Non DV	0	0		2	4	-50.00%	17	11	54.55%
	Aggravated Assault - DV	4	0		5	4	25.00%	17	18	-5.56%
Violent Total:		5	3	66.67%	13	12	8.33%	57	48	18.75%
Property	Burglary - Residential	3	1	200.00%	10	8	25.00%	37	41	-9.76%
	Burglary Garage	1	6	-83.33%	11	6	83.33%	35	41	-14.63%
	Burglary Commercial	0	1	-100.00%	1	0		7	15	-53.33%
	Larceny	17	17	0.00%	72	84	-14.29%	382	439	-12.98%
	Vehicle Theft	1	5	-80.00%	10	6	66.67%	48	49	-2.04%
	Arson	0	0		0	0		4	5	-20.00%
Property Total:		22	30	-26.67%	104	104	0.00%	513	590	-13.05%
Preliminary Part 1 Crime Totals:		27	33	-18.18%	117	116	0.86%	570	638	-10.66%
Current 7 Day Period:		5/16/2021 - 5/22/2021			Prior 7 Day Period:		5/9/2021 - 5/15/2021			
Current 28 Day Period:		4/25/2021 - 5/22/2021			Prior 28 Day Period:		3/28/2021 - 4/24/2021			
Current YTD Day Period:		1/1/2021 - 5/22/2021			Prior YTD Period:		1/1/2020 - 5/22/2020			

Prepared by SPD Crime Analysis Office - Monday, May 24, 2021

NOTE: SPD moved from UCR to the NIBRS reporting standard on 10/4/16 following the transition to a new RMS System. [Numbers on CompStat reports prior to this date should not be used as a comparison to those on this report.](#) Additional info on these reporting standards can be found on the FBI website: <https://ucr.fbi.gov/nibrs-overview>

This chart represents Preliminary counts of selected crime categories from Police Case Reports. Full statistical analysis to determine the confidence level of this data has not been performed. The % change columns on the preliminary counts differ from the percentage change on the NIBRS crime report, sometimes significantly. The CompStat report is designed for operational use and includes only selected NIBRS categories and coding less complex than full NIBRS rules. Official statistics for these and other NIBRS categories can be found on WASPC & FBI websites once available.





City of Spokane
Northwest District (P1)
Selected
Crime Codes
2021-05-16 to 2021-05-22
 Prepared By:
Crime Analysis Unit
Spokane Police Department

Legend

NIBRS Events



Criminal Homicide



Rape



Robbery Commercial



Robbery Person



Aggravated Assault



Burglary Residential



Burglary Garage



Burglary Commercial



Vehicle Prowling



Vehicle Theft



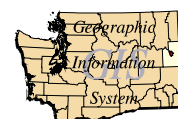
Arson



Cases Represent LERMS Crime Codes
 Points may indicate multiple events
 Note: Veh Prowl is only Larceny displayed

For Additional Information on
 Incidents pertaining to an
 Area, Trend, or Pattern
 Contact Information Analysis

0 0.25 0.5 1 Miles



THIS IS NOT A LEGAL DOCUMENT.
 The information shown on this map is compiled
 from various sources and is subject to constant
 revision. Information shown on this map should
 not be used to determine the location of facilities
 in relationship to property lines, section lines,
 streets, etc.

Sunday - Saturday

5/16/2021 TO 5/22/2021

NW - Northwest District (P1)



A/C	Offense Statute	Address	Reported Date	Dist
<u>SPA1BS</u>				
A	THEFT 3D FROM MOTOR VEHICLE	2300 W WEDGEWOOD AVE	5/18/2021	P1
C	THEFT 3D SHOPLIFTING	1700 W FRANCIS AVE	5/22/2021	P1
<u>SPA1IT</u>				
C	RESIDENTIAL BURGLARY	4700 W DEREK AVE	5/17/2021	P1
C	THEFT 3D ALL OTHER	4700 W DEREK AVE	5/17/2021	P1
C	THEFT 3D FROM MOTOR VEHICLE	9300 N COURSIER LN	5/20/2021	P1
C	THEFT 3D SHOPLIFTING	9000 N INDIAN TRAIL RD	5/22/2021	P1
<u>SPA1NH</u>				
C	ASSAULT OF A CHILD 2D	1100 W HEROY AVE	5/19/2021	P1
C	BURGLARY 2D GARAGE	4100 N CALISPEL ST	5/21/2021	P2
C	IBR Purposes Only - Aggravated Assault	4000 N JEFFERSON ST	5/17/2021	P1
C	RAPE 2D		5/22/2021	P1
C	RESIDENTIAL BURGLARY	5400 N CEDAR ST	5/17/2021	P1
C	RESIDENTIAL BURGLARY	4000 N CEDAR ST	5/21/2021	P1
C	THEFT 2D FROM MOTOR VEHICLE	4700 N MONROE ST	5/20/2021	P2
C	THEFT 3D FROM BUILDING	4000 N CEDAR ST	5/21/2021	P1
C	THEFT 3D FROM MOTOR VEHICLE	4700 N MONROE ST	5/22/2021	P1
C	THEFT 3D SHOPLIFTING	3400 N DIVISION ST	5/16/2021	P1
C	THEFT OF MOTOR VEHICLE	4400 N LINCOLN ST	5/17/2021	P1
<u>SPA1NW</u>				
C	ASSAULT 2D	2400 W GARLAND AVE	5/17/2021	P1
C	ASSAULT 2D	5100 W PRINCETON PL	5/18/2021	P1
C	MAIL THEFT	4300 N G ST	5/19/2021	P1
C	MAIL THEFT	2500 W LIBERTY AVE	5/20/2021	P1
C	THEFT 2D ALL OTHER	2100 W YORK AVE	5/21/2021	P1
C	THEFT 2D FROM BUILDING	5100 N BELT ST	5/16/2021	P1
C	THEFT 2D FROM MOTOR VEHICLE	4400 W DOWNRIVER DR	5/18/2021	P2
C	THEFT 3D ALL OTHER	W CLEVELAND AVE / N HEMLOCK ST	5/18/2021	P1
C	THEFT 3D CITY ALL OTHER	1900 W COURTLAND AVE	5/19/2021	P1
C	THEFT 3D SHOPLIFTING	2400 W WELLESLEY AVE	5/18/2021	P1

POLICE SUMMARY - Ending: Saturday, May 22, 2021



NW - North Central District (P2)

Preliminary IBR Counts

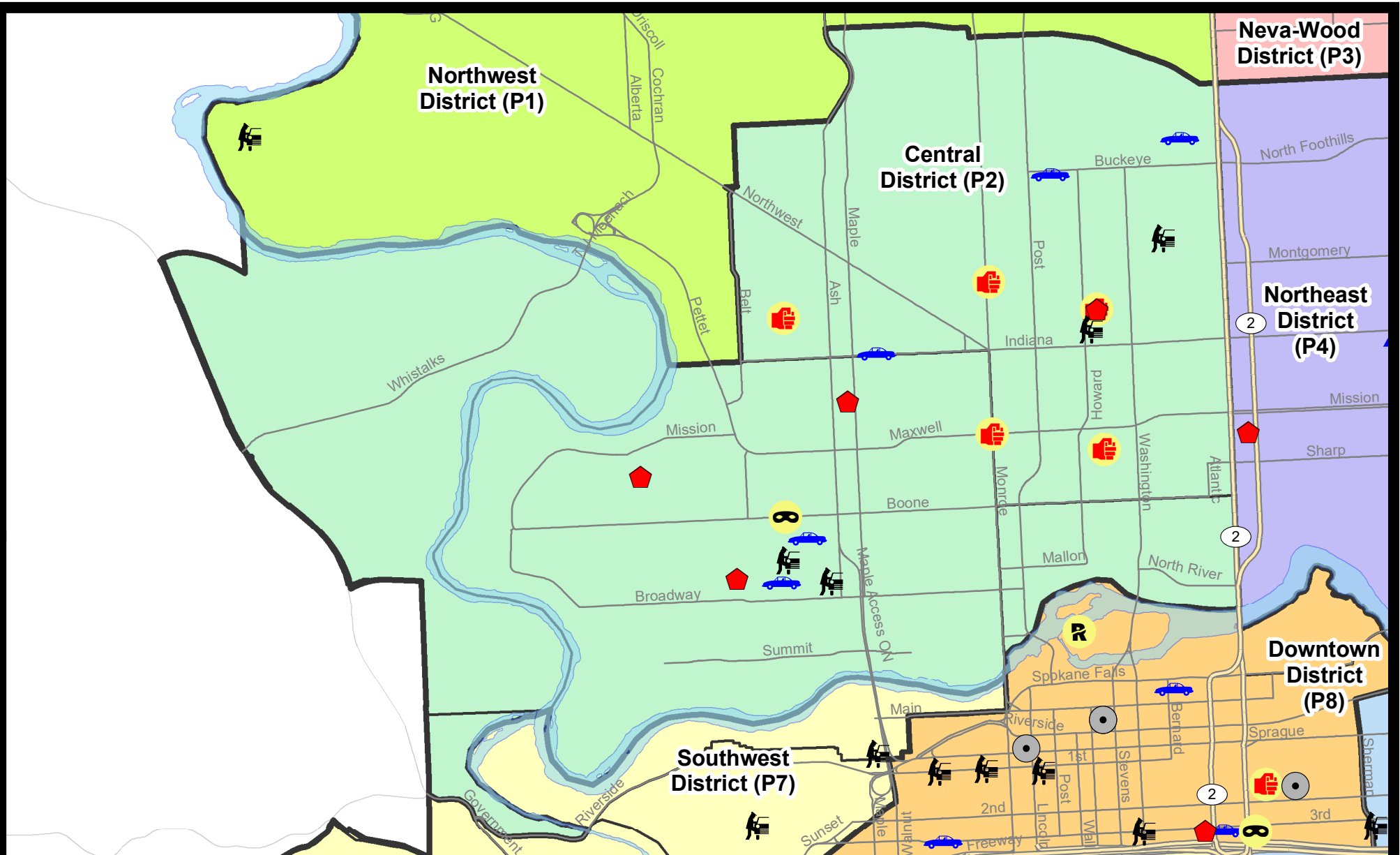
NIBRS Categories (Part 1 Selected)		7 Day Comparison			28 Day Comparison			YTD Comparison		
		Current	Prior	Percent	Current	Prior	Percent	Current	Prior	Percent
Violent	Criminal Homicide	0	0		0	0		0	1	-100.00%
	Rape	0	0		2	2	0.00%	11	16	-31.25%
	Robbery - Commercial	0	1	-100.00%	1	0		1	2	-50.00%
	Robbery - Person	1	1	0.00%	3	1	200.00%	12	13	-7.69%
	Aggravated Assault - Non DV	4	0		6	5	20.00%	25	20	25.00%
	Aggravated Assault - DV	1	2	-50.00%	6	6	0.00%	26	17	52.94%
Violent Total:		6	4	50.00%	18	14	28.57%	75	69	8.70%
Property	Burglary - Residential	4	2	100.00%	9	5	80.00%	46	54	-14.81%
	Burglary Garage	0	0		3	2	50.00%	20	20	0.00%
	Burglary Commercial	0	1	-100.00%	1	4	-75.00%	18	13	38.46%
	Larceny	13	15	-13.33%	69	63	9.52%	377	447	-15.66%
	Vehicle Theft	5	1	400.00%	10	14	-28.57%	56	91	-38.46%
	Arson	0	0		1	3	-66.67%	8	3	166.67%
Property Total:		22	19	15.79%	93	91	2.20%	525	628	-16.40%
Preliminary Part 1 Crime Totals:		28	23	21.74%	111	105	5.71%	600	697	-13.92%
Current 7 Day Period:		5/16/2021 - 5/22/2021			Prior 7 Day Period:		5/9/2021 - 5/15/2021			
Current 28 Day Period:		4/25/2021 - 5/22/2021			Prior 28 Day Period:		3/28/2021 - 4/24/2021			
Current YTD Day Period:		1/1/2021 - 5/22/2021			Prior YTD Period:		1/1/2020 - 5/22/2020			

Prepared by SPD Crime Analysis Office - Monday, May 24, 2021

NOTE: SPD moved from UCR to the NIBRS reporting standard on 10/4/16 following the transition to a new RMS System. [Numbers on CompStat reports prior to this date should not be used as a comparison to those on this report.](#) Additional info on these reporting standards can be found on the FBI website: <https://ucr.fbi.gov/nibrs-overview>

This chart represents Preliminary counts of selected crime categories from Police Case Reports. Full statistical analysis to determine the confidence level of this data has not been performed. The % change columns on the preliminary counts differ from the percentage change on the NIBRS crime report, sometimes significantly. The CompStat report is designed for operational use and includes only selected NIBRS categories and coding less complex than full NIBRS rules. Official statistics for these and other NIBRS categories can be found on WASPC & FBI websites once available.





City of Spokane
Central District (P2)
Selected
Crime Types
2021-05-16 to 2021-05-22
 Prepared By:
 Crime Analysis Unit
 Spokane Police Department

Legend

NIBRS Events

- | | | | |
|-------------------|--------------------|----------------------|---------------------|
| Criminal Homicide | Robbery Commercial | Aggravated Assault | Burglary Commercial |
| Rape | Robbery Person | Burglary Residential | Vehicle Prowling |
| | | Burglary Garage | Vehicle Theft |
| | | | Arson |

Cases Represent LERMS Crime Codes
 Points may indicate multiple events
 Note: Veh Prowl is only Larceny category displayed



For Additional Information on Incidents
 pertaining to an Area, Trend, or Pattern
 Contact Information Analysis

0 0.2 0.4 0.6 Miles



THIS IS NOT A LEGAL DOCUMENT:
 The information shown on this map is compiled
 from various sources and is subject to constant
 revision. Information shown on this map should
 not be used to determine the location of facilities
 in relationship to property lines, section lines,
 streets, etc.



Sunday - Saturday

5/16/2021 TO 5/22/2021

NW - Central District (P2)



A/C	Offense Statute	Address	Reported Date	Dist
<u>SPA2EG</u>				
C	ASSAULT 1D	2200 N MONROE ST	5/18/2021	P1
C	ASSAULT 2D	500 W KNOX AVE	5/18/2021	P2
C	ASSAULT 2D	W MAXWELL AVE / N MONROE ST	5/20/2021	P1
C	ASSAULT 2D	500 W SINTO AVE	5/22/2021	P2
C	ASSAULT 2D	W KNOX AVE / N ELM ST	5/22/2021	P1
C	BURGLARY 1D FROM RESIDENCE	500 W KNOX AVE	5/18/2021	P2
C	THEFT 2D FROM MOTOR VEHICLE	500 W SHANNON AVE	5/21/2021	P2
C	THEFT 3D ALL OTHER	500 W MONTGOMERY AVE	5/17/2021	P2
C	THEFT 3D ALL OTHER	800 W CHELAN AVE	5/19/2021	P2
C	THEFT 3D FROM MOTOR VEHICLE	200 W CARLISLE AVE	5/22/2021	P2
C	THEFT 3D VEHICLE PARTS AND ACCESSORIES	1400 N WASHINGTON ST	5/17/2021	P2
C	THEFT OF MOTOR VEHICLE	2700 N WALL ST	5/17/2021	P2
C	THEFT OF MOTOR VEHICLE	1900 N WALNUT ST	5/18/2021	P1
C	THEFT OF MOTOR VEHICLE	100 W CLEVELAND AVE	5/18/2021	P1
<u>SPA2WC</u>				
C	RESIDENTIAL BURGLARY	1600 W AUGUSTA AVE	5/17/2021	P2
C	RESIDENTIAL BURGLARY	2100 W MALLON AVE	5/18/2021	P1
C	RESIDENTIAL BURGLARY	2500 W SINTO AVE	5/20/2021	P2
A	ROBBERY 2D PERSON	W BOONE AVE / N ELM ST	5/21/2021	P2
C	THEFT 2D FROM BUILDING	1600 W AUGUSTA AVE	5/17/2021	P2
C	THEFT 2D FROM BUILDING	1100 W COLLEGE AVE	5/21/2021	P2
C	THEFT 3D ALL OTHER	1100 N EVERGREEN ST	5/18/2021	P2
C	THEFT 3D ALL OTHER	1600 W MISSION AVE	5/21/2021	P5
C	THEFT 3D FROM BUILDING	1400 W DEAN AVE	5/17/2021	P2
C	THEFT 3D FROM MOTOR VEHICLE	W DEAN AVE / N ELM ST	5/18/2021	P2
A	THEFT 3D FROM MOTOR VEHICLE	1700 W MALLON AVE	5/21/2021	P2
C	THEFT 3D VEHICLE PARTS AND ACCESSORIES	1800 N MONROE ST	5/16/2021	P2
C	THEFT OF MOTOR VEHICLE	1800 W GARDNER AVE	5/16/2021	P1
C	THEFT OF MOTOR VEHICLE	1900 W MALLON AVE	5/18/2021	P2

POLICE SUMMARY - Ending: Saturday, May 22, 2021



NE - Neva-Wood District (P3)

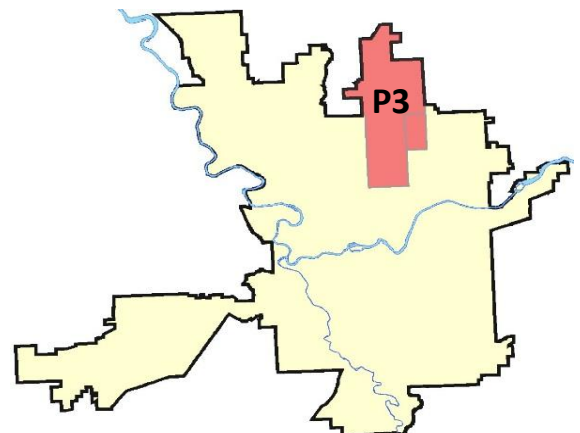
Preliminary IBR Counts

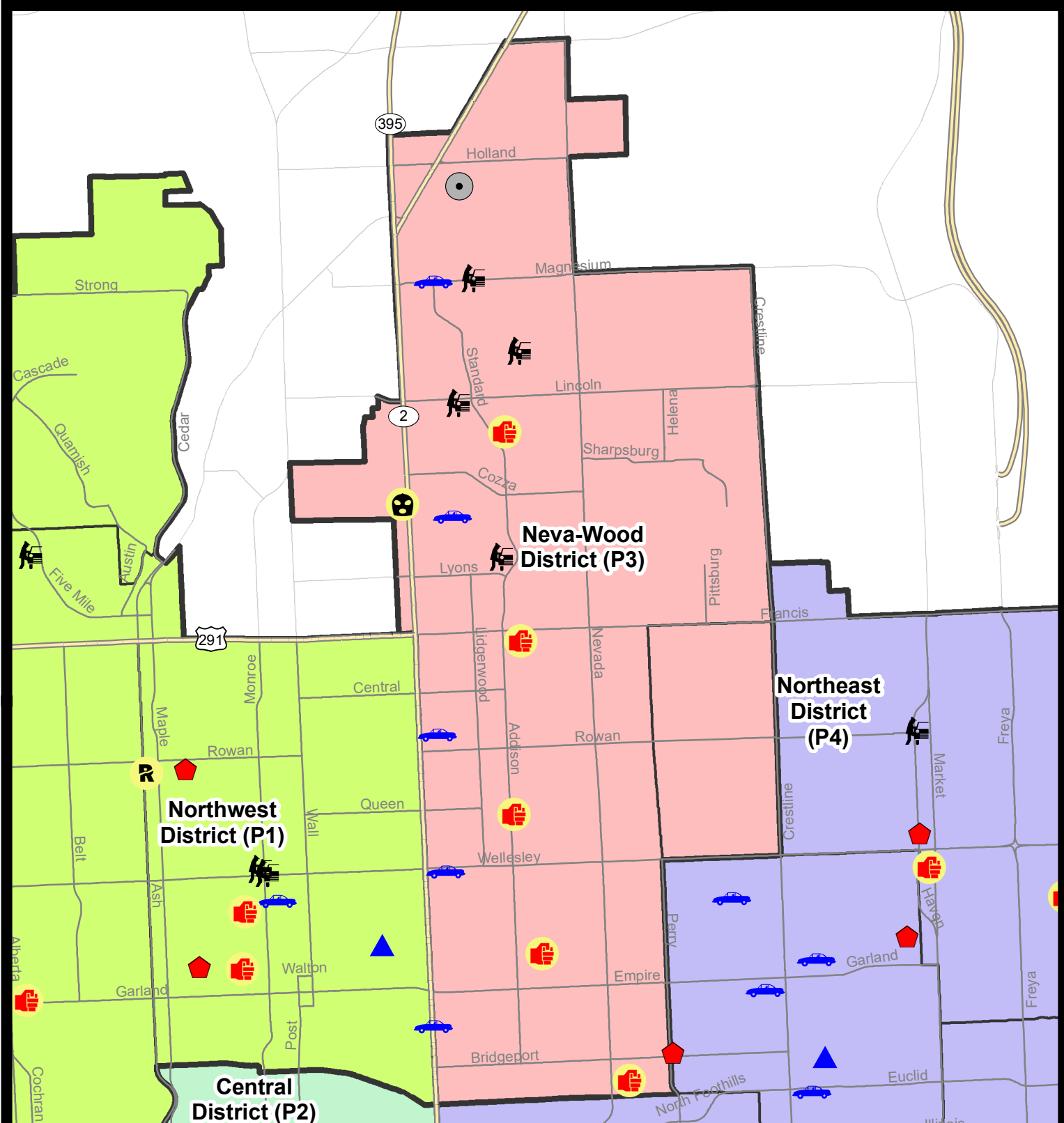
NIBRS Categories (Part 1 Selected)		7 Day Comparison			28 Day Comparison			YTD Comparison		
		Current	Prior	Percent	Current	Prior	Percent	Current	Prior	Percent
Violent	Criminal Homicide	0	1	-100.00%	2	0		2	1	100.00%
	Rape	0	0		5	8	-37.50%	21	12	75.00%
	Robbery - Commercial	1	0		1	2	-50.00%	7	16	-56.25%
	Robbery - Person	0	0		2	4	-50.00%	13	12	8.33%
	Aggravated Assault - Non DV	2	2	0.00%	6	5	20.00%	32	21	52.38%
	Aggravated Assault - DV	3	0		5	3	66.67%	27	19	42.11%
Violent Total:		6	3	100.00%	21	22	-4.55%	102	81	25.93%
Property	Burglary - Residential	1	2	-50.00%	9	5	80.00%	38	45	-15.56%
	Burglary Garage	0	2	-100.00%	6	3	100.00%	28	39	-28.21%
	Burglary Commercial	1	0		2	4	-50.00%	39	38	2.63%
	Larceny	34	35	-2.86%	148	125	18.40%	742	799	-7.13%
	Vehicle Theft	5	1	400.00%	14	9	55.56%	48	97	-50.52%
	Arson	0	1	-100.00%	1	2	-50.00%	4	1	300.00%
Property Total:		41	41	0.00%	180	148	21.62%	899	1019	-11.78%
Preliminary Part 1 Crime Totals:		47	44	6.82%	201	170	18.24%	1001	1100	-9.00%
Current 7 Day Period:		5/16/2021 - 5/22/2021			Prior 7 Day Period:		5/9/2021 - 5/15/2021			
Current 28 Day Period:		4/25/2021 - 5/22/2021			Prior 28 Day Period:		3/28/2021 - 4/24/2021			
Current YTD Day Period:		1/1/2021 - 5/22/2021			Prior YTD Period:		1/1/2020 - 5/22/2020			

Prepared by SPD Crime Analysis Office - Monday, May 24, 2021

NOTE: SPD moved from UCR to the NIBRS reporting standard on 10/4/16 following the transition to a new RMS System. [Numbers on CompStat reports prior to this date should not be used as a comparison to those on this report.](#) Additional info on these reporting standards can be found on the FBI website: <https://ucr.fbi.gov/nibrs-overview>

This chart represents Preliminary counts of selected crime categories from Police Case Reports. Full statistical analysis to determine the confidence level of this data has not been performed. The % change columns on the preliminary counts differ from the percentage change on the NIBRS crime report, sometimes significantly. The CompStat report is designed for operational use and includes only selected NIBRS categories and coding less complex than full NIBRS rules. Official statistics for these and other NIBRS categories can be found on WASPC & FBI websites once available.





City of Spokane
Neva-Wood District (P3)
Selected Crime Codes
2021-05-16 to 2021-05-22
 Prepared By:
Crime Analysis Unit
Spokane Police Department

Legend

NIBRS Events

Criminal Homicide	Robbery Person	Burglary Commercial
Rape	Aggravated Assault	Vehicle Prowling
Robbery Commercial	Burglary Residential	Vehicle Theft
Burglary Garage	Arson	

For Additional Information on Incidents pertaining to an Area, Trend, or Pattern Contact Information Analysis

*Cases Represent LERMS Crime Codes
 Points may indicate multiple events
 Note: Veh Prowl is only Larceny displayed*

0 0.2 0.4 0.8 Miles

THIS IS NOT A LEGAL DOCUMENT.
 The information shown on this map is compiled from various sources and is subject to constant revision. Information shown on this map should not be used to determine the location of facilities in relationship to property lines, section lines, streets, etc.

Sunday - Saturday

5/16/2021 TO 5/22/2021

NE - Neva-Wood District (P3)



A/C	Offense Statute	Address	Reported Date	Dist
SPB3NL				
C	ASSAULT 2D	500 E QUEEN AVE	5/18/2021	P3
C	ASSAULT 2D	6200 N WISCOMB ST	5/20/2021	P2
C	BURGLARY 2D COMMERCIAL	9300 N COLTON ST	5/21/2021	P3
C	BURGLARY 2D FENCED AREA	1000 E EUCLID AVE	5/21/2021	P4
C	HARASSMENT FELONY WEAPON INVOLVED	7600 N DAKOTA ST	5/21/2021	P4
C	IBR Purposes Only - Aggravated Assault	500 E LACROSSE AVE	5/17/2021	P3
C	RESIDENTIAL BURGLARY	6200 N WISCOMB ST	5/19/2021	P4
A	ROBBERY 2D COMMERCIAL	7100 N DIVISION ST	5/20/2021	P2
C	TAKING MOTOR VEHICLE WITHOUT PERMISSION 2D	E MAGNESIUM RD / N COLTON ST	5/16/2021	P3
C	THEFT 1D ALL OTHER	1000 E EUCLID AVE	5/21/2021	P4
C	THEFT 2D ALL OTHER	100 E WEDGEWOOD AVE	5/18/2021	P3
C	THEFT 2D ALL OTHER	700 E WALTON AVE	5/19/2021	P3
C	THEFT 2D ALL OTHER	600 E QUEEN AVE	5/20/2021	P3
C	THEFT 2D FROM BUILDING	6300 N DIVISION ST	5/16/2021	P3
C	THEFT 2D FROM BUILDING	9200 N COLTON ST	5/20/2021	P3
C	THEFT 2D FROM MOTOR VEHICLE	200 E LINCOLN RD	5/17/2021	P3
C	THEFT 2D FROM MOTOR VEHICLE	6900 N WISCOMB ST	5/16/2021	P2
C	THEFT 2D VEHICLE PARTS AND ACCESSORIES	5500 N DIVISION ST	5/18/2021	P3
C	THEFT 3D ALL OTHER	600 E CENTRAL AVE	5/17/2021	P3
C	THEFT 3D ALL OTHER	E BRIDGEPORT AVE / N STANDARD ST	5/17/2021	P3
C	THEFT 3D ALL OTHER	1300 E CENTRAL AVE	5/17/2021	P3
C	THEFT 3D CITY SHOPLIFTING	9100 N NEWPORT HWY	5/22/2021	P3
C	THEFT 3D FROM BUILDING	8200 N ANTIETAM DR	5/20/2021	P3
C	THEFT 3D FROM BUILDING	4700 N DIVISION ST	5/22/2021	P3
C	THEFT 3D FROM MOTOR VEHICLE	400 E MAGNESIUM RD	5/18/2021	P3
C	THEFT 3D FROM MOTOR VEHICLE	600 E ST THOMAS MOORE WAY	5/20/2021	P3
C	THEFT 3D SHOPLIFTING	9100 N NEWPORT HWY	5/17/2021	P3
C	THEFT 3D SHOPLIFTING	5600 N DIVISION ST	5/17/2021	P3
C	THEFT 3D SHOPLIFTING	9600 N DIVISION ST	5/20/2021	P3
C	THEFT 3D SHOPLIFTING	4700 N DIVISION ST	5/21/2021	P3
C	THEFT 3D SHOPLIFTING	4700 N DIVISION ST	5/22/2021	P3
C	THEFT 3D SHOPLIFTING	4700 N DIVISION ST	5/22/2021	P3
C	THEFT 3D SHOPLIFTING	4700 N DIVISION ST	5/22/2021	P3
C	THEFT 3D SHOPLIFTING	4700 N DIVISION ST	5/22/2021	P3
C	THEFT 3D SHOPLIFTING	9100 N NEWPORT HWY	5/22/2021	P3
C	THEFT 3D SHOPLIFTING	9100 N NEWPORT HWY	5/22/2021	P3
C	THEFT 3D SHOPLIFTING	9100 N NEWPORT HWY	5/22/2021	P3
C	THEFT 3D VEHICLE PARTS AND ACCESSORIES	1300 E ROWAN AVE	5/17/2021	P3

For protection of victim privacy, the entire address on sexual assault crimes has been redacted.

<u>A/C</u>	<u>Offense Statute</u>	<u>Address</u>	<u>Reported Date</u>	<u>Dist</u>
C	THEFT 3D VEHICLE PARTS AND ACCESSORIES	400 E MAGNESIUM RD	5/18/2021	P3
C	THEFT 3D VEHICLE PARTS AND ACCESSORIES	9900 N NEWPORT HWY	5/19/2021	P3
C	THEFT 3D VEHICLE PARTS AND ACCESSORIES	7000 N COLTON ST	5/19/2021	P3
C	THEFT OF A FIREARM FROM BUILDING	1100 E WABASH AVE	5/21/2021	P3
A	THEFT OF MOTOR VEHICLE	3600 N DIVISION ST	5/16/2021	P2
C	THEFT OF MOTOR VEHICLE	7000 N COLTON ST	5/16/2021	P4
C	THEFT OF MOTOR VEHICLE	0 E WELLESLEY AVE	5/17/2021	P3
C	THEFT OF MOTOR VEHICLE	5500 N DIVISION ST	5/18/2021	P3
C	VEHICULAR ASSAULT	1100 E DALTON AVE	5/17/2021	P1

POLICE SUMMARY - Ending: Saturday, May 22, 2021



NE - Northeast District (P4)

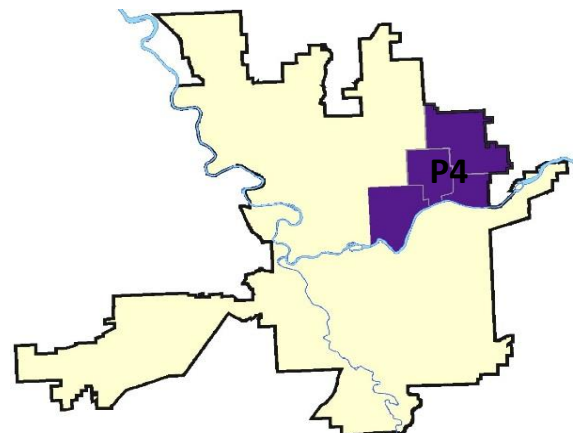
Preliminary IBR Counts

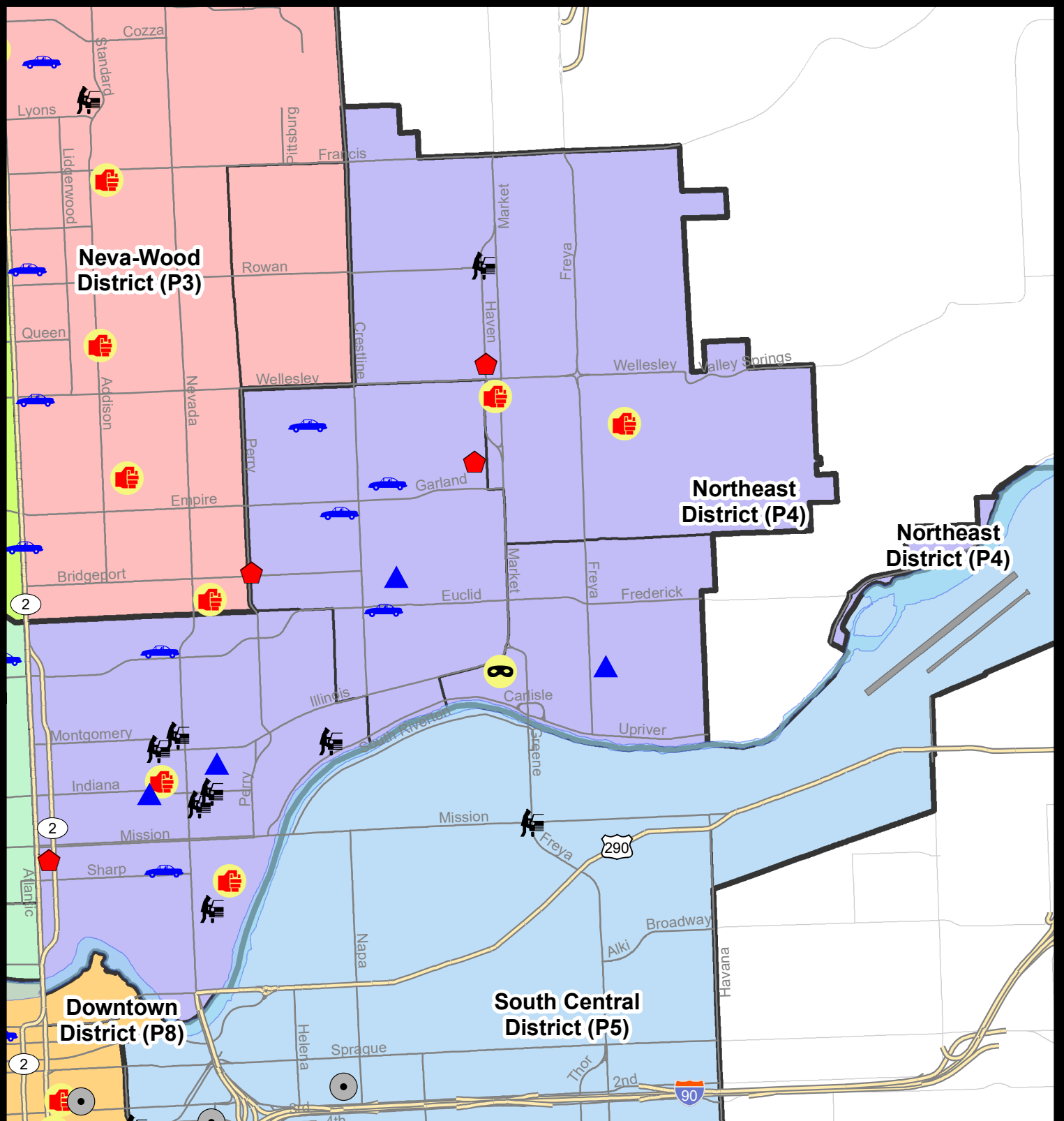
NIBRS Categories (Part 1 Selected)		7 Day Comparison			28 Day Comparison			YTD Comparison		
		Current	Prior	Percent	Current	Prior	Percent	Current	Prior	Percent
Violent	Criminal Homicide	0	0		0	0		0	3	-100.00%
	Rape	0	0		0	2	-100.00%	12	8	50.00%
	Robbery - Commercial	0	0		0	1	-100.00%	3	0	
	Robbery - Person	1	1	0.00%	2	3	-33.33%	12	14	-14.29%
	Aggravated Assault - Non DV	3	1	200.00%	8	2	300.00%	25	33	-24.24%
	Aggravated Assault - DV	1	2	-50.00%	3	1	200.00%	19	11	72.73%
Violent Total:		5	4	25.00%	13	9	44.44%	71	69	2.90%
Property	Burglary - Residential	4	3	33.33%	12	5	140.00%	45	58	-22.41%
	Burglary Garage	4	1	300.00%	8	3	166.67%	21	32	-34.38%
	Burglary Commercial	0	1	-100.00%	5	3	66.67%	22	17	29.41%
	Larceny	19	18	5.56%	81	80	1.25%	429	493	-12.98%
	Vehicle Theft	6	2	200.00%	16	15	6.67%	71	79	-10.13%
	Arson	0	0		1	3	-66.67%	7	5	40.00%
Property Total:		33	25	32.00%	123	109	12.84%	595	684	-13.01%
Preliminary Part 1 Crime Totals:		38	29	31.03%	136	118	15.25%	666	753	-11.55%
Current 7 Day Period:		5/16/2021 - 5/22/2021			Prior 7 Day Period:		5/9/2021 - 5/15/2021			
Current 28 Day Period:		4/25/2021 - 5/22/2021			Prior 28 Day Period:		3/28/2021 - 4/24/2021			
Current YTD Day Period:		1/1/2021 - 5/22/2021			Prior YTD Period:		1/1/2020 - 5/22/2020			

Prepared by SPD Crime Analysis Office - Monday, May 24, 2021

NOTE: SPD moved from UCR to the NIBRS reporting standard on 10/4/16 following the transition to a new RMS System. [Numbers on CompStat reports prior to this date should not be used as a comparison to those on this report.](#) Additional info on these reporting standards can be found on the FBI website: <https://ucr.fbi.gov/nibrs-overview>

This chart represents Preliminary counts of selected crime categories from Police Case Reports. Full statistical analysis to determine the confidence level of this data has not been performed. The % change columns on the preliminary counts differ from the percentage change on the NIBRS crime report, sometimes significantly. The CompStat report is designed for operational use and includes only selected NIBRS categories and coding less complex than full NIBRS rules. Official statistics for these and other NIBRS categories can be found on WASPC & FBI websites once available.





City of Spokane

Northeast District (P4)

Selected Crime Codes

2021-05-16 to 2021-05-22

Prepared By:
Crime Analysis Unit
Spokane Police Department

Legend

NIBRS Events



Criminal Homicide



Rape



Robbery Commercial



Robbery Person



Aggravated Assault



Burglary Residential



Burglary Garage



Burglary Commercial



Vehicle Prowling



Vehicle Theft



Arson



Cases Represent LERMS Crime Codes
Points may indicate multiple events
Note: Veh Prowl is only Larceny displayed

For Additional Information on
Incidents pertaining to an
Area, Trend, or Pattern
Contact Information Analysis

0 0.2 0.4 0.8 Miles



THIS IS NOT A LEGAL DOCUMENT.
The information shown on this map is compiled
from various sources and is subject to constant
revision. Information shown on this map should
not be used to determine the location of facilities
in relationship to property lines, section lines,
streets, etc.

Sunday - Saturday

5/16/2021 TO 5/22/2021

NE - Northeast District (P4)



A/C	Offense Statute	Address	Reported Date	Dist
<u>SPB4BE</u>				
C	BURGLARY 2D GARAGE	3300 N STONE ST	5/16/2021	P4
C	RESIDENTIAL BURGLARY	1400 E BRIDGEPORT AVE	5/18/2021	P4
C	RESIDENTIAL BURGLARY	4100 N REGAL ST	5/22/2021	P4
C	THEFT 3D VEHICLE PARTS AND ACCESSORIES	3900 N STONE ST	5/16/2021	P4
C	THEFT OF MOTOR VEHICLE	3900 N STONE ST	5/16/2021	P4
C	THEFT OF MOTOR VEHICLE	1900 E PROVIDENCE AVE	5/20/2021	P4
C	THEFT OF MOTOR VEHICLE	1700 E LONGFELLOW AVE	5/22/2021	P3
C	THEFT OF MOTOR VEHICLE	2200 E EUCLID AVE	5/22/2021	P4
<u>SPB4HI</u>				
C	ASSAULT 2D	3900 E RICH AVE	5/17/2021	P4
C	ASSAULT 2D	3000 E HOFFMAN AVE	5/18/2021	P4
C	RESIDENTIAL BURGLARY	3000 E BROAD AVE	5/19/2021	P4
C	THEFT 2D ALL OTHER	2900 E OLYMPIC AVE	5/17/2021	P4
C	THEFT 2D ALL OTHER	3800 E RICH AVE	5/19/2021	P4
C	THEFT 3D ALL OTHER	6100 N MARKET ST	5/18/2021	P2
A	THEFT 3D FROM MOTOR VEHICLE	3000 E ROWAN AVE	5/20/2021	P4
C	THEFT 3D VEHICLE PARTS AND ACCESSORIES	3000 E ROWAN AVE	5/20/2021	P4
<u>SPB4LO</u>				
C	ASSAULT 2D	700 E BALDWIN AVE	5/20/2021	P4
C	ASSAULT 2D	1200 N SUPERIOR ST	5/22/2021	P4
A	BURGLARY 2D GARAGE	1000 E ERMINA AVE	5/16/2021	P4
C	BURGLARY 2D GARAGE	600 E INDIANA AVE	5/21/2021	P2
C	RESIDENTIAL BURGLARY	0 E SINTO AVE	5/22/2021	P2
C	THEFT 2D ALL OTHER	3000 N HOGAN ST	5/18/2021	P4
C	THEFT 2D ALL OTHER	200 E MISSION AVE	5/19/2021	P4
C	THEFT 2D FROM MOTOR VEHICLE	700 E ILLINOIS AVE	5/18/2021	P4
C	THEFT 3D ALL OTHER	1300 E CARLISLE AVE	5/17/2021	P4
C	THEFT 3D FROM MOTOR VEHICLE	900 E NORA AVE	5/16/2021	P4
A	THEFT 3D FROM MOTOR VEHICLE	1000 E DESMET AVE	5/20/2021	P4
C	THEFT 3D FROM MOTOR VEHICLE	800 E MONTGOMERY AVE	5/21/2021	P4
C	THEFT 3D FROM MOTOR VEHICLE	1800 E UPRIVER DR	5/21/2021	P4
C	THEFT 3D FROM MOTOR VEHICLE	E INDIANA AVE / N COLUMBUS ST	5/22/2021	P4
C	THEFT 3D SHOPLIFTING	900 E SHARP AVE	5/22/2021	P4
C	THEFT 3D VEHICLE PARTS AND ACCESSORIES	200 E SHARP AVE	5/17/2021	P2
A	THEFT 3D VEHICLE PARTS AND ACCESSORIES	E INDIANA AVE / N COLUMBUS ST	5/22/2021	P4
C	THEFT OF MOTOR VEHICLE	700 E SHARP AVE	5/17/2021	P4
C	THEFT OF MOTOR VEHICLE	2800 N CINCINNATI ST	5/19/2021	P3

<u>A/C</u>	<u>Offense Statute</u>	<u>Address</u>	<u>Reported Date</u>	<u>Dist</u>
<u>SPB4MI</u>				
C	BURGLARY 2D GARAGE	3700 E MARIETTA AVE	5/18/2021	P4
C	ROBBERY 2D PERSON	2600 N MARKET ST	5/21/2021	P4
C	THEFT 3D CITY FROM BUILDING	2600 N MARKET ST	5/21/2021	P4

SPOKANE POLICE DEPARTMENT



SOUTH **Police Service Area**

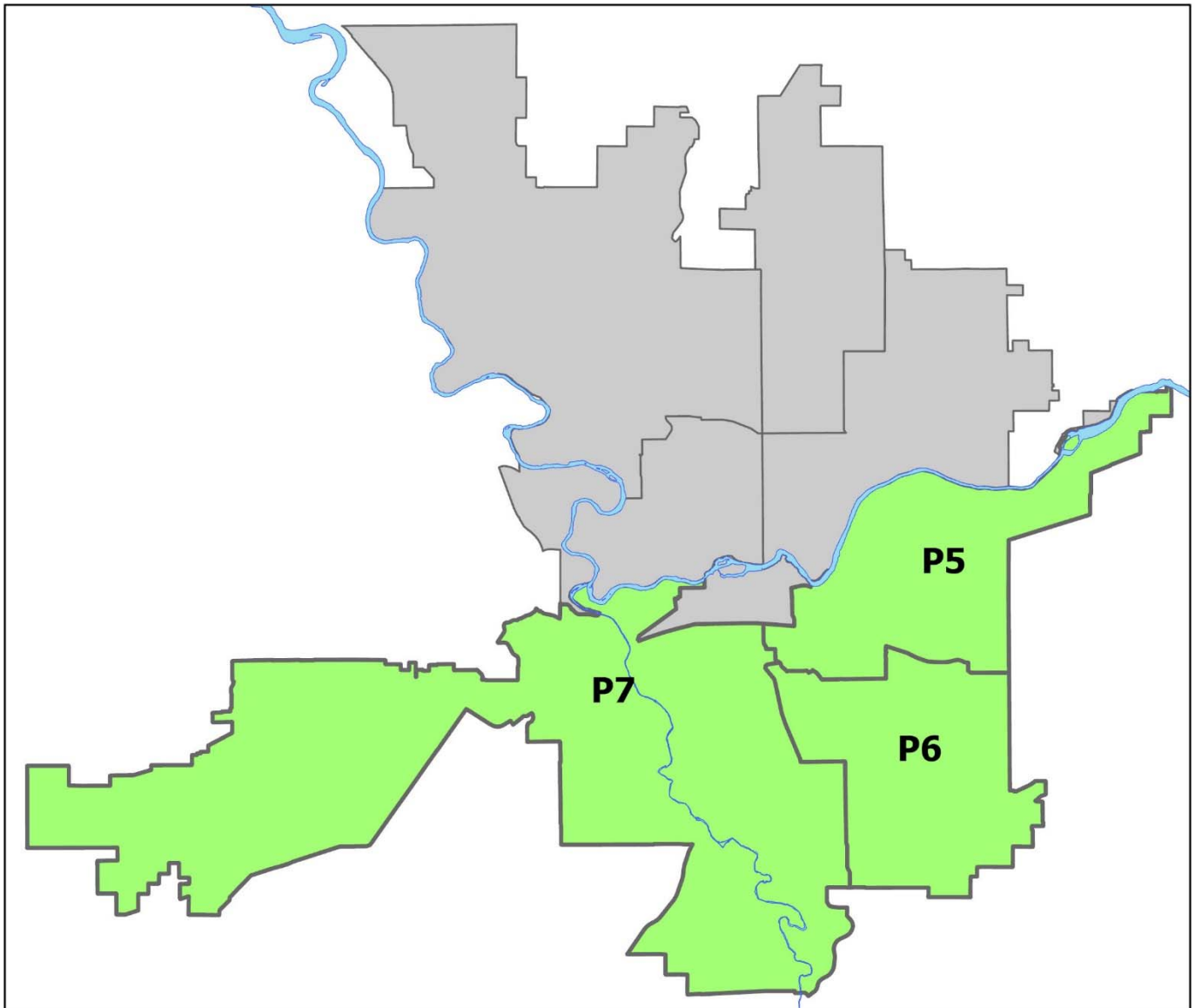
PSA Commander

Captain Brad Arleth

South Central District (P5)

Southeast District (P6)

Southwest District (P7)



POLICE SUMMARY - Ending: Saturday, May 22, 2021

SOUTH PRECINCT (P5, P6, and P7)



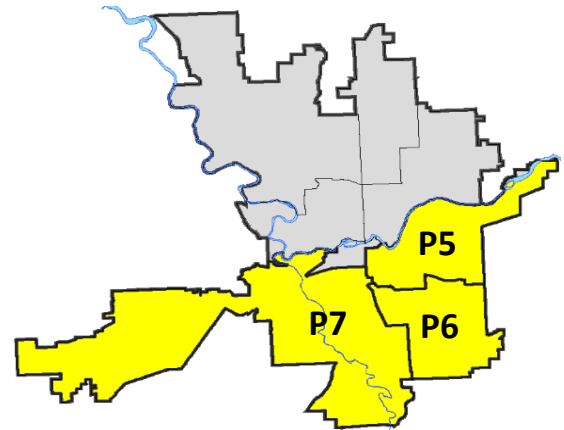
Preliminary IBR Counts

NIBRS Categories (Part 1 Selected)		7 Day Comparison			28 Day Comparison			YTD Comparison		
		Current	Prior	Percent	Current	Prior	Percent	Current	Prior	Percent
Violent	Criminal Homicide	0	0		0	0		1	1	0.00%
	Rape	0	1	-100.00%	5	10	-50.00%	37	20	85.00%
	Robbery - Commercial	1	0		2	1	100.00%	3	6	-50.00%
	Robbery - Person	0	0		3	3	0.00%	13	20	-35.00%
	Aggravated Assault - Non DV	2	5	-60.00%	11	13	-15.38%	54	41	31.71%
	Aggravated Assault - DV	2	2	0.00%	7	7	0.00%	43	46	-6.52%
Violent Total:		5	8	-37.50%	28	34	-17.65%	151	134	12.69%
Property	Burglary - Residential	0	0		7	22	-68.18%	76	115	-33.91%
	Burglary Garage	3	3	0.00%	12	9	33.33%	55	81	-32.10%
	Burglary Commercial	2	2	0.00%	12	6	100.00%	48	72	-33.33%
	Larceny	44	49	-10.20%	174	147	18.37%	855	1030	-16.99%
	Vehicle Theft	9	8	12.50%	29	22	31.82%	117	158	-25.95%
	Arson	0	0		3	5	-40.00%	11	11	0.00%
Property Total:		58	62	-6.45%	237	211	12.32%	1162	1467	-20.79%
Preliminary Part 1 Crime Totals:		63	70	-10.00%	265	245	8.16%	1313	1601	-17.99%
Current 7 Day Period:		5/16/2021 - 5/22/2021			Prior 7 Day Period:		5/9/2021 - 5/15/2021			
Current 28 Day Period:		4/25/2021 - 5/22/2021			Prior 28 Day Period:		3/28/2021 - 4/24/2021			
Current YTD Day Period:		1/1/2021 - 5/22/2021			Prior YTD Period:		1/1/2020 - 5/22/2020			

Prepared by SPD Crime Analysis Office - Monday, May 24, 2021

NOTE: SPD moved from UCR to the NIBRS reporting standard on 10/4/16 following the transition to a new RMS System. [Numbers on CompStat reports prior to this date should not be used as a comparison to those on this report.](#) Additional info on these reporting standards can be found on the FBI website: <https://ucr.fbi.gov/nibrs-overview>

This chart represents Preliminary counts of selected crime categories from Police Case Reports. Full statistical analysis to determine the confidence level of this data has not been performed. The % change columns on the preliminary counts differ from the percentage change on the NIBRS crime report, sometimes significantly. The CompStat report is designed for operational use and includes only selected NIBRS categories and coding less complex than full NIBRS rules. Official statistics for these and other NIBRS categories can be found on WASPC & FBI websites once available.



POLICE SUMMARY - Ending: Saturday, May 22, 2021

SE - South Central District (P5)



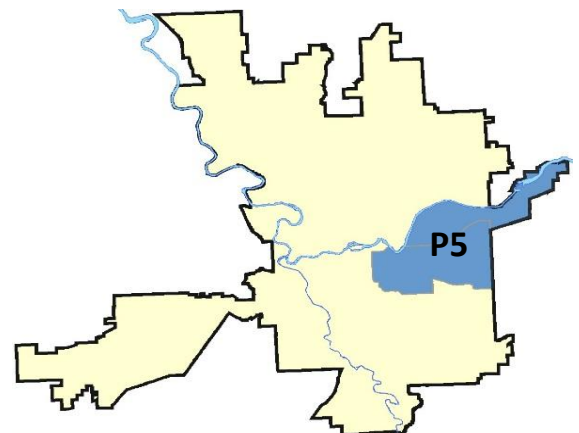
Preliminary IBR Counts

NIBRS Categories (Part 1 Selected)		7 Day Comparison			28 Day Comparison			YTD Comparison		
		Current	Prior	Percent	Current	Prior	Percent	Current	Prior	Percent
Violent	Criminal Homicide	0	0		0	0		0	0	
	Rape	0	1	-100.00%	2	5	-60.00%	17	5	240.00%
	Robbery - Commercial	0	0		0	0		0	0	
	Robbery - Person	0	0		2	2	0.00%	7	7	0.00%
	Aggravated Assault - Non DV	1	3	-66.67%	4	7	-42.86%	25	21	19.05%
	Aggravated Assault - DV	0	0		2	2	0.00%	18	21	-14.29%
Violent Total:		1	4	-75.00%	10	16	-37.50%	67	54	24.07%
Property	Burglary - Residential	0	0		2	7	-71.43%	23	37	-37.84%
	Burglary Garage	0	0		0	2	-100.00%	10	11	-9.09%
	Burglary Commercial	2	1	100.00%	6	3	100.00%	25	29	-13.79%
	Larceny	12	12	0.00%	54	45	20.00%	298	325	-8.31%
	Vehicle Theft	2	2	0.00%	10	7	42.86%	44	68	-35.29%
	Arson	0	0		2	2	0.00%	6	4	50.00%
Property Total:		16	15	6.67%	74	66	12.12%	406	474	-14.35%
Preliminary Part 1 Crime Totals:		17	19	-10.53%	84	82	2.44%	473	528	-10.42%
Current 7 Day Period:		5/16/2021 - 5/22/2021			Prior 7 Day Period:		5/9/2021 - 5/15/2021			
Current 28 Day Period:		4/25/2021 - 5/22/2021			Prior 28 Day Period:		3/28/2021 - 4/24/2021			
Current YTD Day Period:		1/1/2021 - 5/22/2021			Prior YTD Period:		1/1/2020 - 5/22/2020			


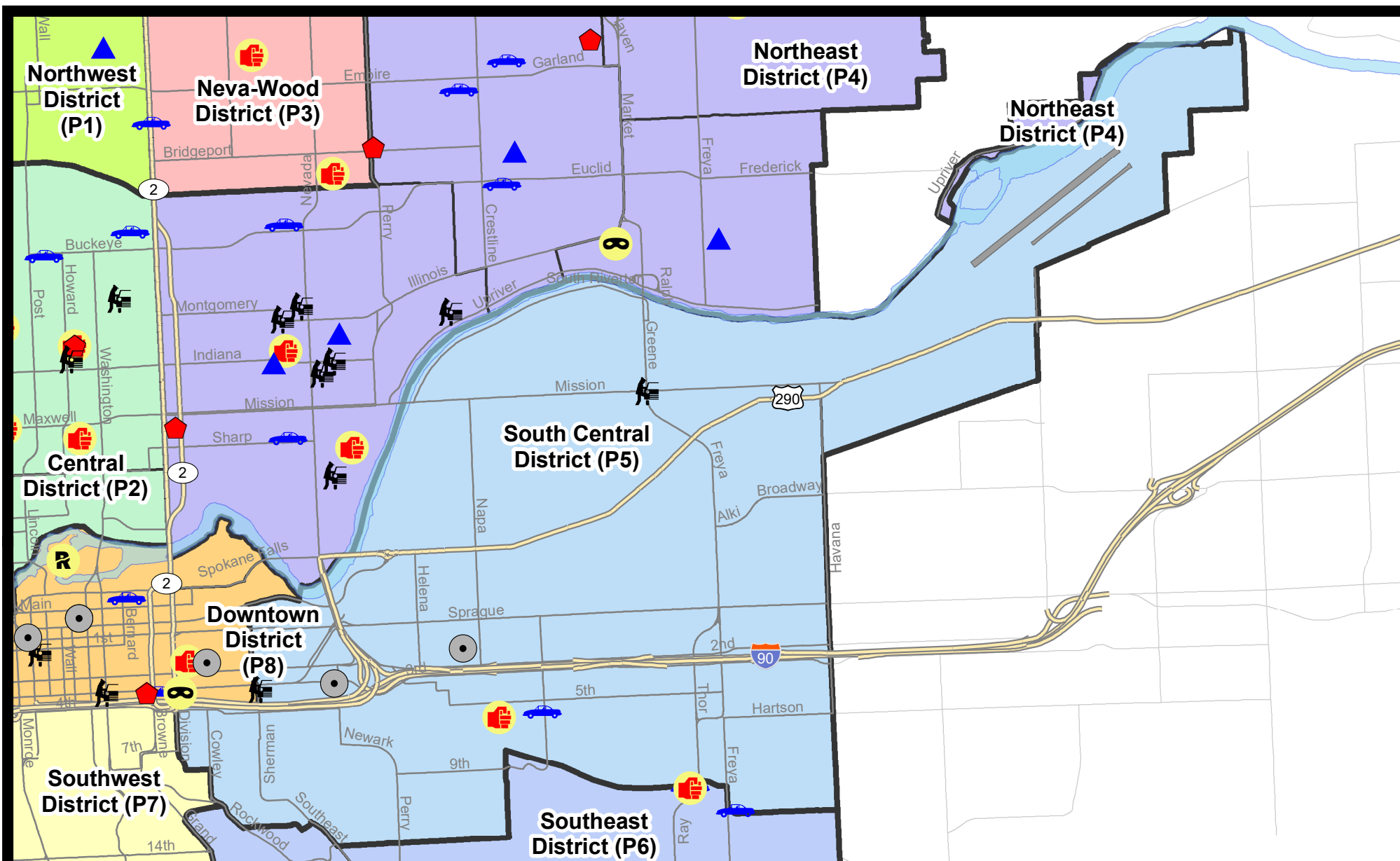
Prepared by SPD Crime Analysis Office - Monday, May 24, 2021

NOTE: SPD moved from UCR to the NIBRS reporting standard on 10/4/16 following the transition to a new RMS System. [Numbers on CompStat reports prior to this date should not be used as a comparison to those on this report.](#) Additional info on these reporting standards can be found on the FBI website: <https://ucr.fbi.gov/nibrs-overview>

This chart represents Preliminary counts of selected crime categories from Police Case Reports. Full statistical analysis to determine the confidence level of this data has not been performed. The % change columns on the preliminary counts differ from the percentage change on the NIBRS crime report, sometimes significantly. The CompStat report is designed for operational use and includes only selected NIBRS categories and coding less complex than full NIBRS rules. Official statistics for these and other NIBRS categories can be found on WASPC & FBI websites once available.



Note: On 2/10/21 a portion of the Police Block SPC5EC became part of the Downtown Precinct (SPD8EC); Consequently activity in P5 will appear lower if compared to printed CompStat reports prior to 2/10/21



City of Spokane
South Central District (P5)
Selected
Crime Types
2021-05-16 to 2021-05-22

Prepared By:
Crime Analysis Unit
Spokane Police Department

Legend

NIBRS Events



Criminal Homicide



Rape



Robbery Commercial



Robbery Person



Aggravated Assault



Burglary Residential



Burglary Garage



Burglary Commercial



Vehicle Prowling



Vehicle Theft



Arson

Cases Represent LERMS Crime Codes

Points may indicate multiple events

Note: Veh Prowl is only Larceny category displayed



For Additional Information on Incidents
 pertaining to an Area, Trend, or Pattern
 Contact Information Analysis

0 0.2 0.4 0.6 0.8 1 Miles



THIS IS NOT A LEGAL DOCUMENT:
 The information shown on this map is compiled
 from various sources and is subject to constant
 revision. Information shown on this map should
 not be used to determine the location of facilities
 in relationship to property lines, section lines,
 streets, etc.

Sunday - Saturday

5/16/2021 TO 5/22/2021

SE - South Central District (P5)



A/C	Offense Statute	Address	Reported Date	Dist
<u>SPC5EC</u>				
C	ASSAULT 2D	E 6TH AVE / S CRESTLINE ST	5/16/2021	P5
C	BURGLARY 2D COMMERCIAL	1800 E PACIFIC AVE	5/16/2021	P5
C	BURGLARY 2D COMMERCIAL	900 E 3RD AVE	5/22/2021	P6
C	MAIL THEFT	3800 E 4TH AVE	5/19/2021	P5
C	THEFT 3D ALL OTHER	2700 E HARTSON AVE	5/16/2021	P5
C	THEFT 3D ALL OTHER	4200 E 9TH AVE	5/20/2021	P5
C	THEFT 3D CITY SHOPLIFTING	700 E 2ND AVE	5/16/2021	P6
C	THEFT 3D FROM MOTOR VEHICLE	500 E 3RD AVE	5/22/2021	P5
C	THEFT 3D VEHICLE PARTS AND ACCESSORIES	2300 E 6TH AVE	5/22/2021	P5
C	THEFT OF MOTOR VEHICLE	3600 E 13TH AVE	5/17/2021	P6
A	THEFT OF MOTOR VEHICLE	2300 E 6TH AVE	5/22/2021	P5
C	THEFT WITH INTENT TO RESELL	3000 E SPRAGUE AVE	5/17/2021	P6
<u>SPC5GP</u>				
C	THEFT 2D FROM BUILDING	4500 E TRENT AVE	5/21/2021	P6
C	THEFT 3D ALL OTHER	600 N HELENA ST	5/21/2021	P5
C	THEFT 3D FROM BUILDING	1900 E BROADWAY AVE	5/19/2021	P5
C	THEFT 3D FROM MOTOR VEHICLE	E MISSION AVE / N GREENE ST	5/18/2021	P5
C	THEFT 3D VEHICLE PARTS AND ACCESSORIES	N NAPA ST / E SINTO AVE	5/19/2021	P5

POLICE SUMMARY - Ending: Saturday, May 22, 2021

SE - Southeast District (P6)



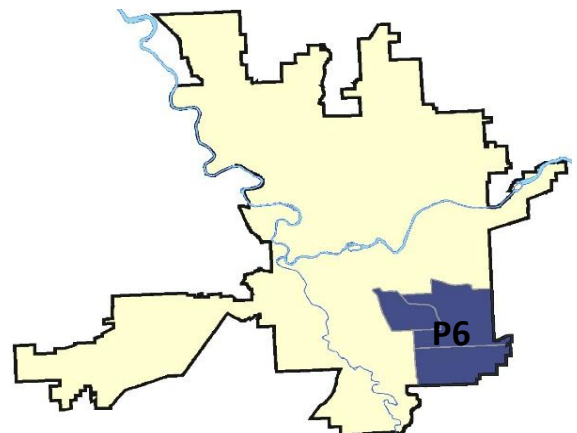
Preliminary IBR Counts

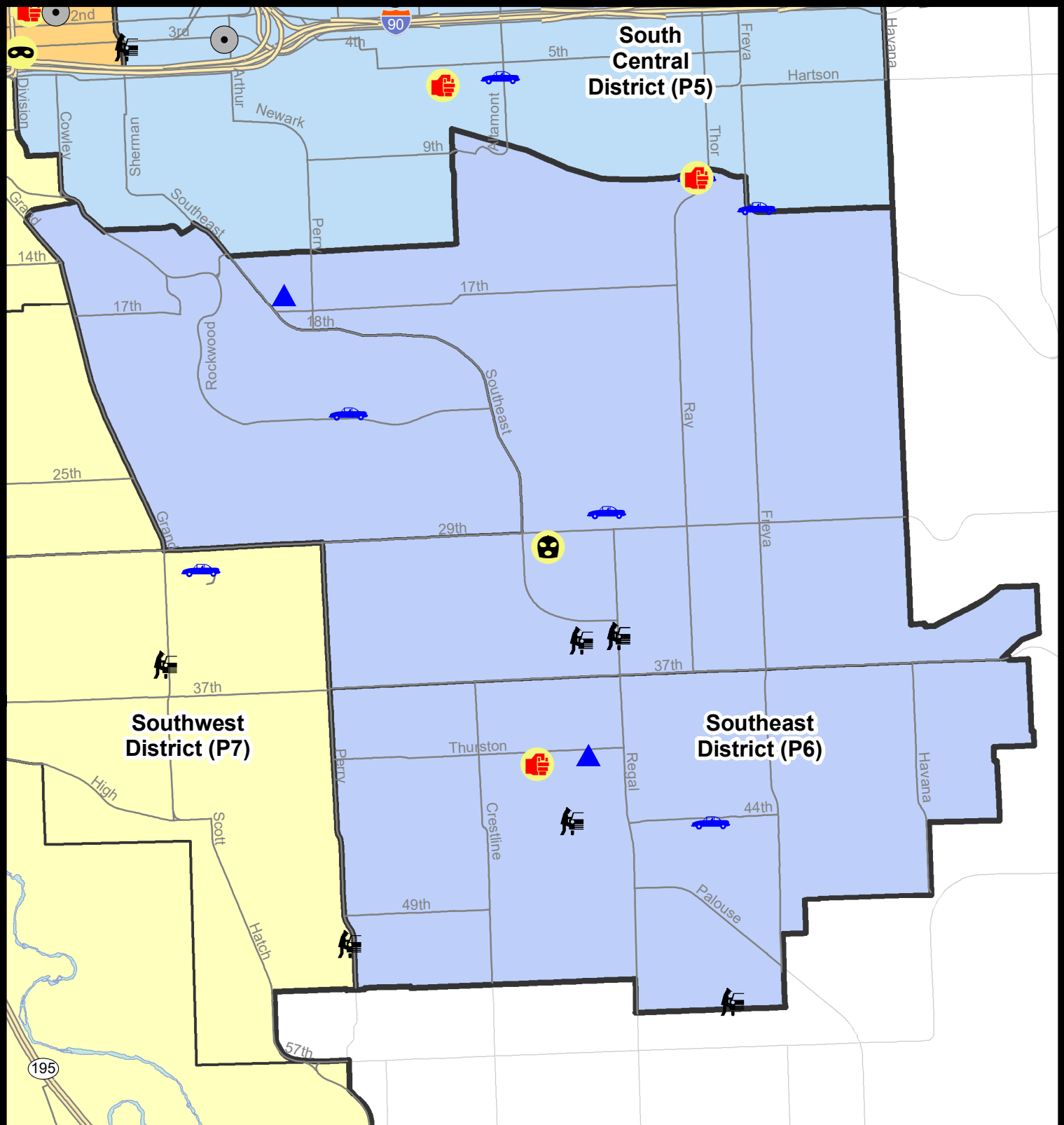
NIBRS Categories (Part 1 Selected)		7 Day Comparison			28 Day Comparison			YTD Comparison		
		Current	Prior	Percent	Current	Prior	Percent	Current	Prior	Percent
Violent	Criminal Homicide	0	0		0	0		0	1	-100.00%
	Rape	0	0		0	1	-100.00%	5	2	150.00%
	Robbery - Commercial	1	0		1	0		1	4	-75.00%
	Robbery - Person	0	0		0	0		0	4	-100.00%
	Aggravated Assault - Non DV	1	0		2	1	100.00%	7	6	16.67%
	Aggravated Assault - DV	1	1	0.00%	2	2	0.00%	7	11	-36.36%
Violent Total:		3	1	200.00%	5	4	25.00%	20	28	-28.57%
Property	Burglary - Residential	0	0		2	6	-66.67%	21	31	-32.26%
	Burglary Garage	2	1	100.00%	5	3	66.67%	20	39	-48.72%
	Burglary Commercial	0	1	-100.00%	1	0		3	11	-72.73%
	Larceny	10	15	-33.33%	42	38	10.53%	188	235	-20.00%
	Vehicle Theft	4	0		6	1	500.00%	20	28	-28.57%
	Arson	0	0		1	1	0.00%	2	3	-33.33%
Property Total:		16	17	-5.88%	57	49	16.33%	254	347	-26.80%
Preliminary Part 1 Crime Totals:		19	18	5.56%	62	53	16.98%	274	375	-26.93%
Current 7 Day Period:		5/16/2021 - 5/22/2021			Prior 7 Day Period:		5/9/2021 - 5/15/2021			
Current 28 Day Period:		4/25/2021 - 5/22/2021			Prior 28 Day Period:		3/28/2021 - 4/24/2021			
Current YTD Day Period:		1/1/2021 - 5/22/2021			Prior YTD Period:		1/1/2020 - 5/22/2020			

Prepared by SPD Crime Analysis Office - Monday, May 24, 2021

NOTE: SPD moved from UCR to the NIBRS reporting standard on 10/4/16 following the transition to a new RMS System. [Numbers on CompStat reports prior to this date should not be used as a comparison to those on this report.](#) Additional info on these reporting standards can be found on the FBI website: <https://ucr.fbi.gov/nibrs-overview>

This chart represents Preliminary counts of selected crime categories from Police Case Reports. Full statistical analysis to determine the confidence level of this data has not been performed. The % change columns on the preliminary counts differ from the percentage change on the NIBRS crime report, sometimes significantly. The CompStat report is designed for operational use and includes only selected NIBRS categories and coding less complex than full NIBRS rules. Official statistics for these and other NIBRS categories can be found on WASPC & FBI websites once available.





City of Spokane
Southeast District (P6)
Selected Crime Codes
2021-05-16 to 2021-05-22
 Prepared By:
Crime Analysis Unit
Spokane Police Department

Legend

NIBRS Events

Criminal Homicide	Robbery Person	Burglary Commercial
Rape	Aggravated Assault	Vehicle Prowling
Robbery Commercial	Burglary Residential	Vehicle Theft
Burglary Garage	Arson	

For Additional Information on Incidents pertaining to an Area, Trend, or Pattern Contact Information Analysis

*Cases Represent LERMS Crime Codes
 Points may indicate multiple events
 Note: Veh Prowl is only Larceny displayed*

0 0.15 0.3 0.6 Miles

THIS IS NOT A LEGAL DOCUMENT:
 The information shown on this map is compiled from various sources and is subject to constant revision. Information shown on this map should not be used to determine the location of facilities in relationship to property lines, section lines, streets, etc.

Sunday - Saturday

5/16/2021 TO 5/22/2021

SE - Southeast District (P6)



A/C	Offense Statute	Address	Reported Date	Dist
<u>SPC6LH</u>				
C	ASSAULT 3D WEAPON OR NEGLIGENT INJURY	3300 E 11TH AVE	5/18/2021	P6
C	BURGLARY 2D GARAGE	1200 E 16TH AVE	5/22/2021	P6
C	ROBBERY 1D COMMERCIAL	2600 E 29TH AVE	5/17/2021	P6
C	THEFT 2D FROM MOTOR VEHICLE	E 35TH AVE / S REGAL ST	5/18/2021	P6
A	THEFT 2D VEHICLE PARTS AND ACCESSORIES	E 35TH AVE / S REGAL ST	5/18/2021	P6
C	THEFT 3D ALL OTHER	4100 E 29TH AVE	5/21/2021	P6
C	THEFT 3D ALL OTHER	3300 E 30TH AVE	5/21/2021	P6
A	THEFT 3D FROM MOTOR VEHICLE	E 35TH AVE / S REGAL ST	5/22/2021	P6
A	THEFT 3D FROM MOTOR VEHICLE	S MT VERNON ST / E 35TH AVE	5/22/2021	P6
C	THEFT OF MOTOR VEHICLE	2800 E 29TH AVE	5/18/2021	P6
C	THEFT OF MOTOR VEHICLE	3300 E 11TH AVE	5/19/2021	P6
<u>SPC6RW</u>				
C	THEFT OF MOTOR VEHICLE	1500 E ROCKWOOD BLVD	5/17/2021	P6
<u>SPC6SG</u>				
C	ASSAULT 4D WEAPON	4100 S ALTAMONT ST	5/18/2021	P7
C	BURGLARY 2D GARAGE	2700 E PORTICO CT	5/21/2021	P6
C	THEFT 2D ALL OTHER	2700 E PORTICO CT	5/21/2021	P6
C	THEFT 2D FROM MOTOR VEHICLE	4300 S STONINGTON LN	5/17/2021	P6
C	THEFT 2D SHOPLIFTING	4500 S REGAL ST	5/20/2021	P6
C	THEFT 3D FROM MOTOR VEHICLE	3300 E 55TH AVE	5/17/2021	P5
C	THEFT OF MOTOR VEHICLE	3200 E 44TH AVE	5/22/2021	P6

POLICE SUMMARY - Ending: Saturday, May 22, 2021



SW - Southwest District (P7)

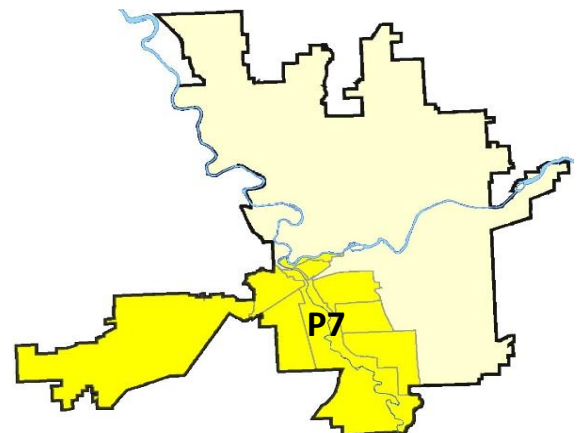
Preliminary IBR Counts

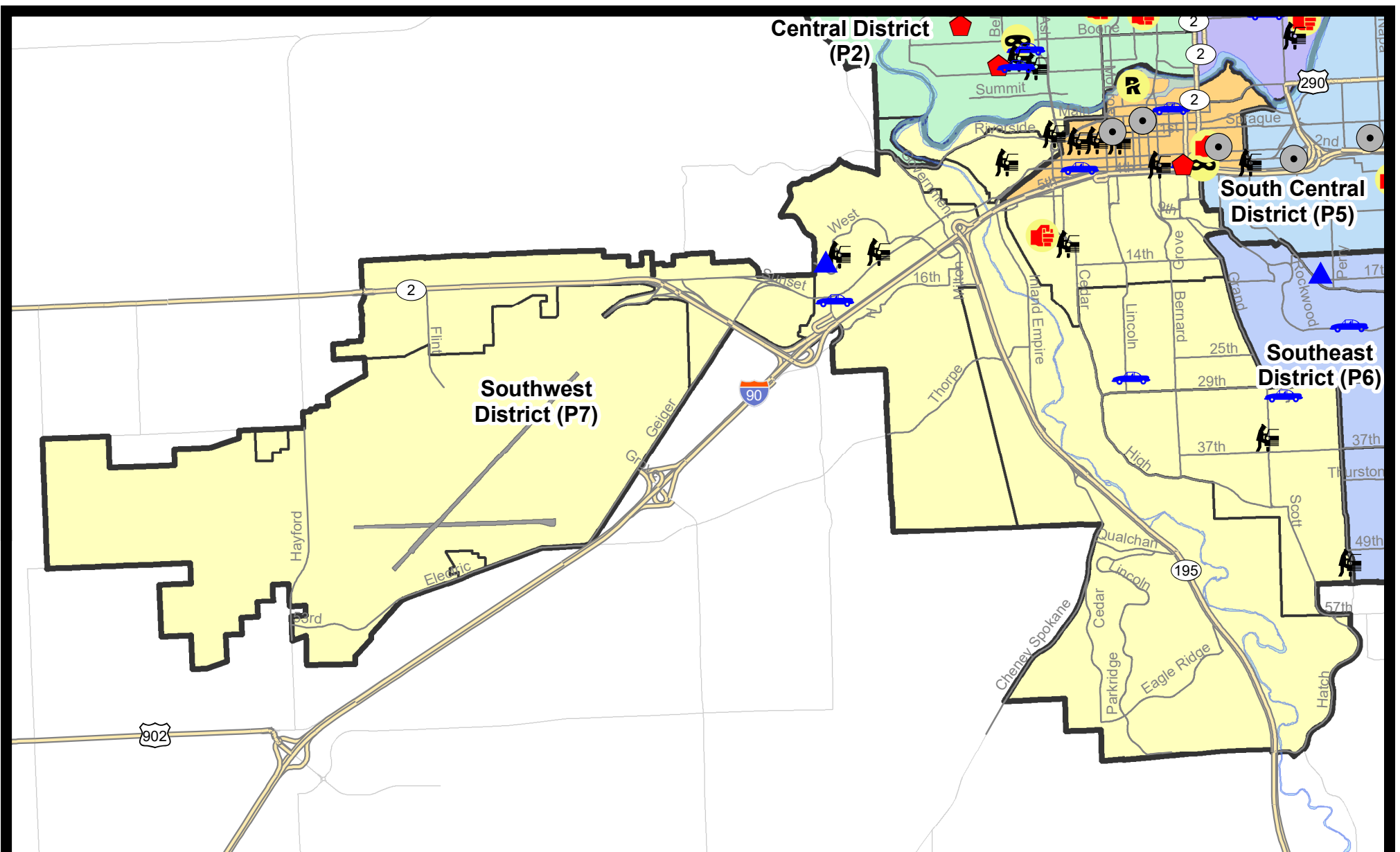
NIBRS Categories (Part 1 Selected)		7 Day Comparison			28 Day Comparison			YTD Comparison		
		Current	Prior	Percent	Current	Prior	Percent	Current	Prior	Percent
Violent	Criminal Homicide	0	0		0	0		1	0	
	Rape	0	0		3	4	-25.00%	15	13	15.38%
	Robbery - Commercial	0	0		1	1	0.00%	2	2	0.00%
	Robbery - Person	0	0		1	1	0.00%	6	9	-33.33%
	Aggravated Assault - Non DV	0	2	-100.00%	5	5	0.00%	22	14	57.14%
	Aggravated Assault - DV	1	1	0.00%	3	3	0.00%	18	14	28.57%
Violent Total:		1	3	-66.67%	13	14	-7.14%	64	52	23.08%
Property	Burglary - Residential	0	0		3	9	-66.67%	32	47	-31.91%
	Burglary Garage	1	2	-50.00%	7	4	75.00%	25	31	-19.35%
	Burglary Commercial	0	0		5	3	66.67%	20	32	-37.50%
	Larceny	22	22	0.00%	78	64	21.88%	369	470	-21.49%
	Vehicle Theft	3	6	-50.00%	13	14	-7.14%	53	62	-14.52%
	Arson	0	0		0	2	-100.00%	3	4	-25.00%
Property Total:		26	30	-13.33%	106	96	10.42%	502	646	-22.29%
Preliminary Part 1 Crime Totals:		27	33	-18.18%	119	110	8.18%	566	698	-18.91%
Current 7 Day Period:		5/16/2021 - 5/22/2021			Prior 7 Day Period:		5/9/2021 - 5/15/2021			
Current 28 Day Period:		4/25/2021 - 5/22/2021			Prior 28 Day Period:		3/28/2021 - 4/24/2021			
Current YTD Day Period:		1/1/2021 - 5/22/2021			Prior YTD Period:		1/1/2020 - 5/22/2020			

Prepared by SPD Crime Analysis Office - Monday, May 24, 2021

NOTE: SPD moved from UCR to the NIBRS reporting standard on 10/4/16 following the transition to a new RMS System. [Numbers on CompStat reports prior to this date should not be used as a comparison to those on this report.](#) Additional info on these reporting standards can be found on the FBI website: <https://ucr.fbi.gov/nibrs-overview>

This chart represents Preliminary counts of selected crime categories from Police Case Reports. Full statistical analysis to determine the confidence level of this data has not been performed. The % change columns on the preliminary counts differ from the percentage change on the NIBRS crime report, sometimes significantly. The CompStat report is designed for operational use and includes only selected NIBRS categories and coding less complex than full NIBRS rules. Official statistics for these and other NIBRS categories can be found on WASPC & FBI websites once available.





City of Spokane
Southwest District (P7)
Selected
Crime Types
2021-05-16 to 2021-05-22
 Prepared By:
 Crime Analysis Unit
 Spokane Police Department

Legend

NIBRS Events



Robbery Commercial

Robbery Person

Aggravated Assault

Burglary Residential

Burglary Garage

Burglary Commercial

Vehicle Prowling

Vehicle Theft

Arson

Cases Represent LERMS Crime Codes
 Points may indicate multiple events
 Note: Veh Prowl is only Larceny category displayed



For Additional Information on Incidents
 pertaining to an Area, Trend, or Pattern
 Contact Information Analysis

0 0.2 0.4 0.6 0.8 1 1.2 1.4 1.6 Miles



THIS IS NOT A LEGAL DOCUMENT:
 The information shown on this map is compiled
 from various sources and is subject to constant
 revision. Information shown on this map should
 not be used to determine the location of facilities
 in relationship to property lines, section lines,
 streets, etc.



Sunday - Saturday

5/16/2021 TO 5/22/2021

SE - Southwest District (P7)



A/C	Offense Statute	Address	Reported Date	Dist
<u>SPD7BA</u>				
C	THEFT 2D ALL OTHER	2100 W 2ND AVE	5/19/2021	P7
C	THEFT 3D CITY ALL OTHER	W RIVERSIDE AVE / W CLARKE AVE	5/21/2021	P7
C	THEFT 3D VEHICLE PARTS AND ACCESSORIES	2100 W 5TH AVE	5/21/2021	P7
C	THEFT OF A FIREARM FROM MOTOR VEHICLE	S CHESTNUT ST / W 2ND AVE	5/20/2021	P7
<u>SPD7CH</u>				
C	ASSAULT 2D	1700 W 10TH AVE	5/19/2021	P7
C	THEFT 2D FROM MOTOR VEHICLE	1100 S WALNUT ST	5/17/2021	P7
C	THEFT 2D VEHICLE PARTS AND ACCESSORIES	1100 W 8TH AVE	5/19/2021	P5
C	THEFT 3D ALL OTHER	1200 S ELM ST	5/16/2021	P7
A	THEFT 3D ALL OTHER	1000 W 7TH AVE	5/18/2021	P7
C	THEFT 3D CITY ALL OTHER	1200 S ELM ST	5/17/2021	P7
<u>SPD7CS</u>				
C	MAIL THEFT	3400 S MANITO BLVD	5/21/2021	P7
C	TAKING MOTOR VEHICLE WITHOUT PERMISSION 1D	800 E 29TH AVE	5/18/2021	P7
C	THEFT 3D CITY ALL OTHER	3400 S GRAND BLVD	5/20/2021	P6
C	THEFT 3D FROM MOTOR VEHICLE	5000 S PERRY ST	5/21/2021	P7
C	THEFT 3D FROM MOTOR VEHICLE	3500 S GRAND BLVD	5/21/2021	P7
C	THEFT 3D VEHICLE PARTS AND ACCESSORIES	3500 S GRAND BLVD	5/21/2021	P7
<u>SPD7LC</u>				
C	THEFT 1D FROM BUILDING	6500 S WOODLAND CT	5/21/2021	P7
C	THEFT 2D ALL OTHER	1800 S INLAND EMPIRE WAY	5/16/2021	P7
C	THEFT OF A FIREARM FROM BUILDING	6500 S WOODLAND CT	5/21/2021	P7
<u>SPD7MC</u>				
C	THEFT 3D FROM BUILDING	800 W 27TH AVE	5/21/2021	P7
C	THEFT OF MOTOR VEHICLE	800 W 27TH AVE	5/17/2021	P7
<u>SPD7PV</u>				
C	THEFT 3D FROM MOTOR VEHICLE	1500 W WILSON AVE	5/20/2021	P7
<u>SPD7WH</u>				
C	BURGLARY 2D GARAGE	1300 S WESTCLIFF PL	5/16/2021	P7
A	THEFT 3D FROM MOTOR VEHICLE	1000 S WESTCLIFF PL	5/17/2021	P7
A	THEFT 3D FROM MOTOR VEHICLE	3600 W ROSAMOND AVE	5/20/2021	P7
C	THEFT OF MOTOR VEHICLE	4300 W SUNSET BLVD	5/20/2021	P7
<u>SPD7WP</u>				
C	THEFT 3D ALL OTHER	5600 W SUNSET HWY	5/16/2021	P7

SPOKANE POLICE DEPARTMENT

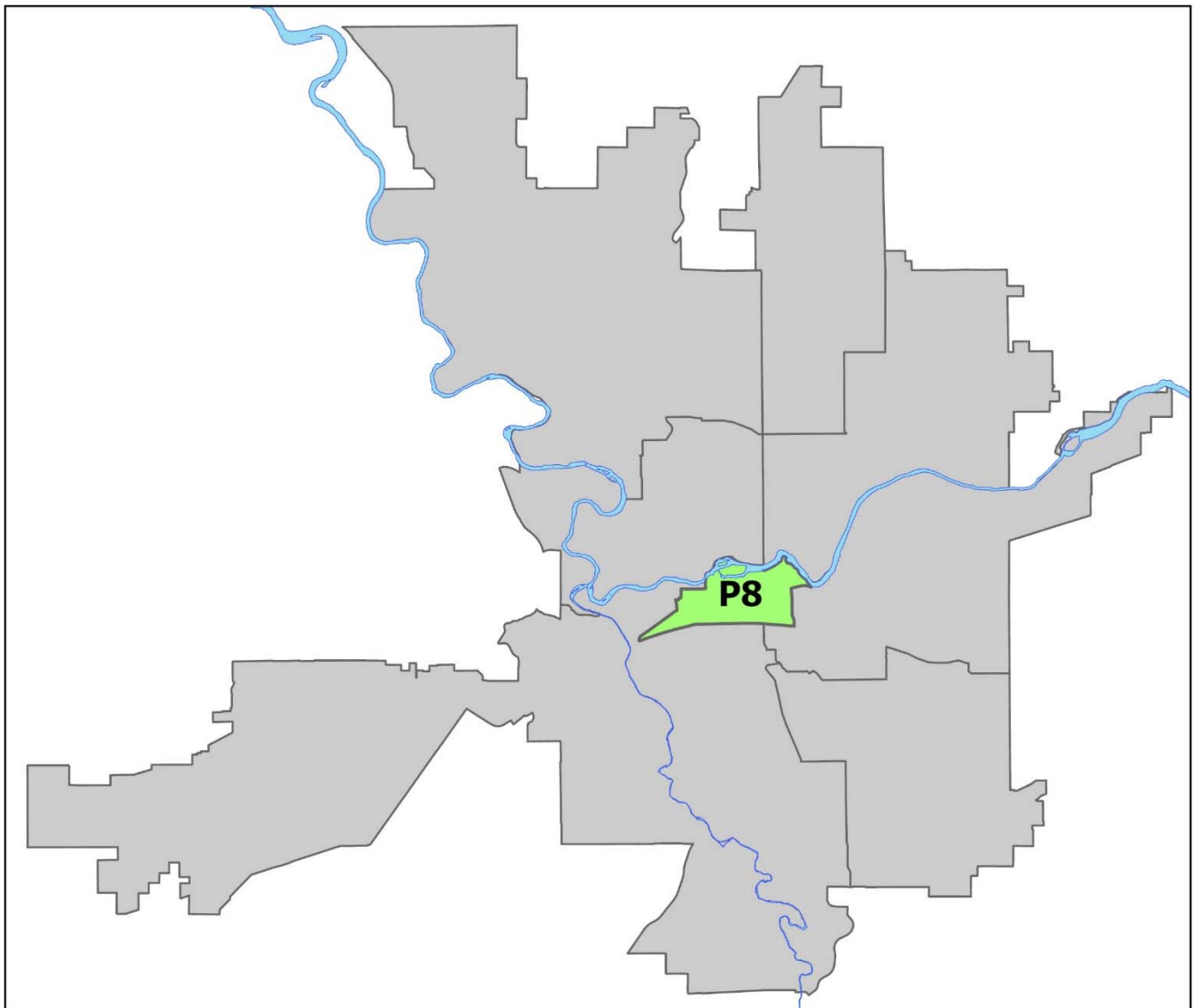
DOWNTOWN

Police Service Area



PSA Commander

Captain David Singley



POLICE SUMMARY - Ending: Saturday, May 22, 2021

DOWNTOWN PRECINCT (P8)



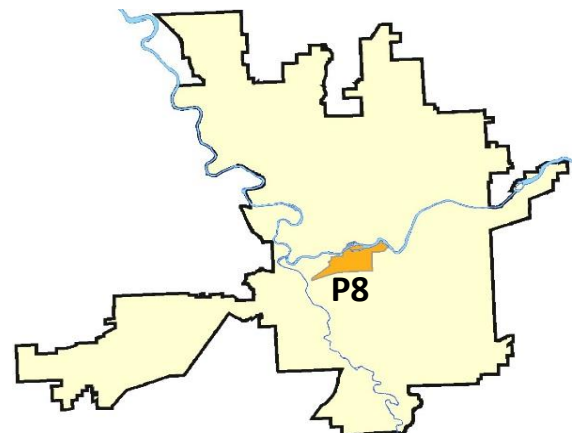
Preliminary IBR Counts

NIBRS Categories (Part 1 Selected)		7 Day Comparison			28 Day Comparison			YTD Comparison		
		Current	Prior	Percent	Current	Prior	Percent	Current	Prior	Percent
Violent	Criminal Homicide	0	0		0	0		0	2	-100.00%
	Rape	1	0		2	1	100.00%	12	5	140.00%
	Robbery - Commercial	0	0		2	1	100.00%	6	4	50.00%
	Robbery - Person	1	1	0.00%	3	4	-25.00%	17	18	-5.56%
	Aggravated Assault - Non DV	1	2	-50.00%	6	8	-25.00%	34	35	-2.86%
	Aggravated Assault - DV	0	0		2	1	100.00%	9	9	0.00%
Violent Total:		3	3	0.00%	15	15	0.00%	78	73	6.85%
Property	Burglary - Residential	1	0		1	3	-66.67%	9	9	0.00%
	Burglary Garage	0	0		1	0		3	0	
	Burglary Commercial	4	3	33.33%	9	13	-30.77%	45	53	-15.09%
	Larceny	10	18	-44.44%	51	60	-15.00%	288	362	-20.44%
	Vehicle Theft	3	2	50.00%	8	5	60.00%	29	29	0.00%
	Arson	0	2	-100.00%	3	1	200.00%	5	5	0.00%
Property Total:		18	25	-28.00%	73	82	-10.98%	379	458	-17.25%
Preliminary Part 1 Crime Totals:		21	28	-25.00%	88	97	-9.28%	457	531	-13.94%
Current 7 Day Period:		5/16/2021 - 5/22/2021			Prior 7 Day Period:		5/9/2021 - 5/15/2021			
Current 28 Day Period:		4/25/2021 - 5/22/2021			Prior 28 Day Period:		3/28/2021 - 4/24/2021			
Current YTD Day Period:		1/1/2021 - 5/22/2021			Prior YTD Period:		1/1/2020 - 5/22/2020			

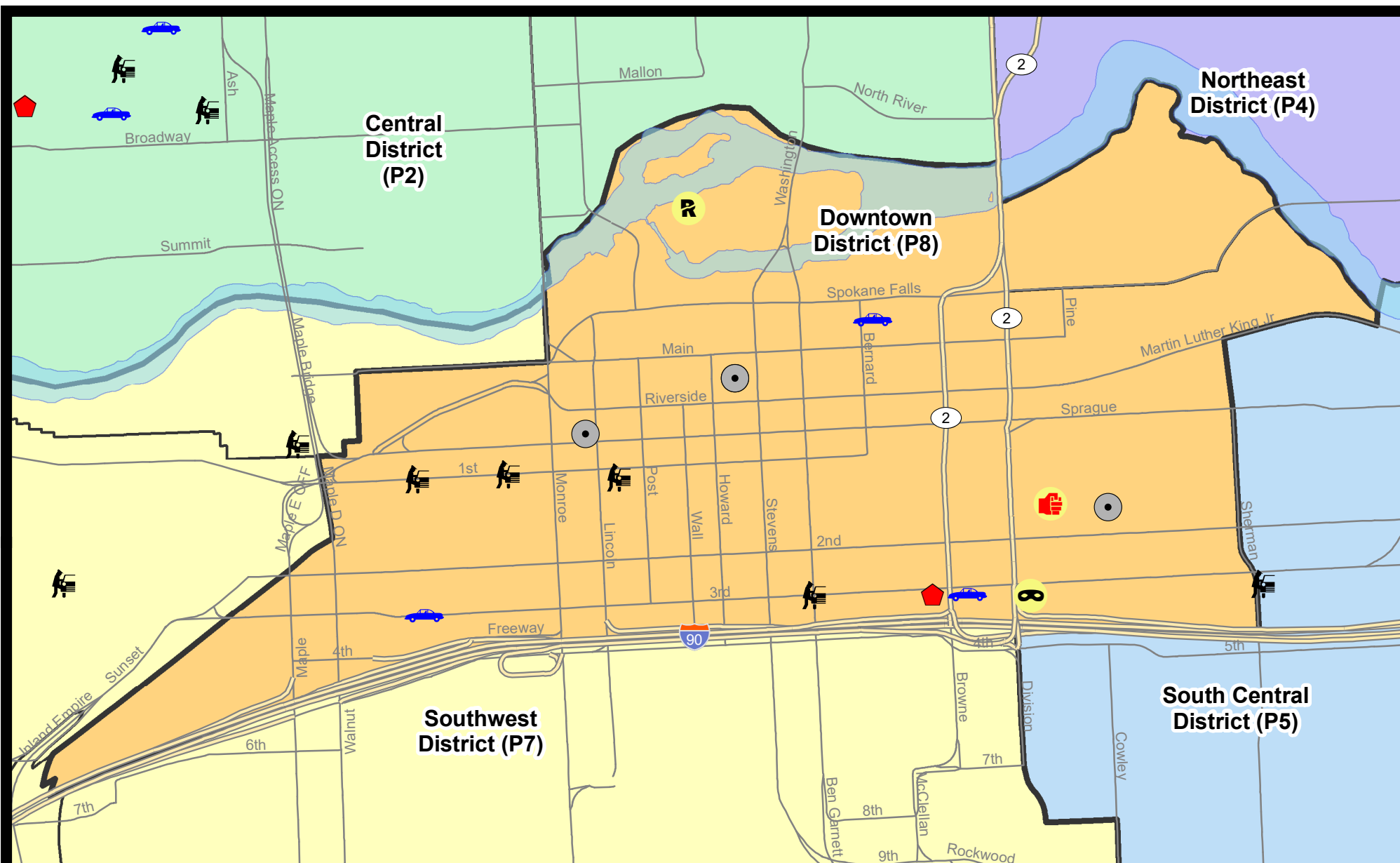
Prepared by SPD Crime Analysis Office - Monday, May 24, 2021

NOTE: SPD moved from UCR to the NIBRS reporting standard on 10/4/16 following the transition to a new RMS System. [Numbers on CompStat reports prior to this date should not be used as a comparison to those on this report.](#) Additional info on these reporting standards can be found on the FBI website: <https://ucr.fbi.gov/nibrs-overview>

This chart represents Preliminary counts of selected crime categories from Police Case Reports. Full statistical analysis to determine the confidence level of this data has not been performed. The % change columns on the preliminary counts differ from the percentage change on the NIBRS crime report, sometimes significantly. The CompStat report is designed for operational use and includes only selected NIBRS categories and coding less complex than full NIBRS rules. Official statistics for these and other NIBRS categories can be found on WASPC & FBI websites once available.



Note: On 2/10/21 a portion of the Police Block SPC5EC became part of the Downtown Precinct (SPD8EC); Consequently activity in P8 will appear higher if compared to printed CompStat reports prior to 2/10/21



City of Spokane
Downtown District (P8)
Selected
Crime Types
2021-05-16 to 2021-05-22
 Prepared By:
 Crime Analysis Unit
 Spokane Police Department

Legend

NIBRS Events



Criminal Homicide



Rape



Robbery Commercial



Robbery Person



Aggravated Assault



Burglary Residential



Burglary Garage



Burglary Commercial



Vehicle Prowling



Vehicle Theft



Arson

Cases Represent LERMS Crime Codes

Points may indicate multiple events

Note: Veh Prowl is only Larceny category displayed



For Additional Information on Incidents
 pertaining to an Area, Trend, or Pattern
 Contact Information Analysis

0 0.2 Miles



THIS IS NOT A LEGAL DOCUMENT:
 The information shown on this map is compiled
 from various sources and is subject to constant
 revision. Information shown on this map should
 not be used to determine the location of facilities
 in relationship to property lines, section lines,
 streets, etc.



Sunday - Saturday

5/16/2021 TO 5/22/2021

SW - Downtown District (P8)



A/C	Offense Statute	Address	Reported Date	Dist
<u>SPD8EC</u>				
C	ASSAULT 2D	100 S PINE ST	5/21/2021	P8
A	BURGLARY 2D COMMERCIAL	100 S COWLEY ST	5/20/2021	P8
C	ROBBERY 1D PERSON	0 E 3RD AVE	5/19/2021	P8
C	THEFT 3D CITY FROM BUILDING	200 S DIVISION ST	5/16/2021	P8
C	THEFT 3D FROM BUILDING	100 S DIVISION ST	5/19/2021	P8
<u>SPD8RS</u>				
C	BURGLARY 2D COMMERCIAL	900 W SPRAGUE AVE	5/17/2021	P8
C	BURGLARY 2D COMMERCIAL	100 N HOWARD ST	5/21/2021	P8
C	BURGLARY 2D COMMERCIAL	100 N HOWARD ST	5/22/2021	P8
C	RAPE 3D		5/17/2021	P8
C	RESIDENTIAL BURGLARY	100 W 3RD AVE	5/17/2021	P8
C	THEFT 2D FROM BUILDING	100 W PACIFIC AVE	5/19/2021	P8
C	THEFT 2D FROM MOTOR VEHICLE	S MADISON ST / W 1ST AVE	5/17/2021	P8
C	THEFT 2D FROM MOTOR VEHICLE	S ADAMS ST / W 1ST AVE	5/17/2021	P8
C	THEFT 3D ALL OTHER	100 S STATE ST	5/16/2021	P8
C	THEFT 3D FROM MOTOR VEHICLE	800 W 1ST AVE	5/18/2021	P8
C	THEFT 3D FROM MOTOR VEHICLE	W 3RD AVE / S WASHINGTON ST	5/18/2021	P8
C	THEFT 3D SHOPLIFTING	0 W MAIN AVE	5/21/2021	P8
C	THEFT 3D VEHICLE PARTS AND ACCESSORIES	1200 W 2ND AVE	5/17/2021	P8
C	THEFT OF MOTOR VEHICLE	200 N BERNARD ST	5/17/2021	P8
C	THEFT OF MOTOR VEHICLE	W 3RD AVE / S ADAMS ST	5/20/2021	P8
C	THEFT OF MOTOR VEHICLE	0 W 3RD AVE	5/21/2021	P8

POLICE SUMMARY - Ending: Saturday, May 22, 2021



Other Jurisdiction or Unk District

Preliminary IBR Counts

NIBRS Categories (Part 1 Selected)		7 Day Comparison			28 Day Comparison			YTD Comparison		
		Current	Prior	Percent	Current	Prior	Percent	Current	Prior	Percent
Violent	Criminal Homicide	0	0		0	0		0	0	
	Rape	0	1	-100.00%	2	0		3	0	
	Robbery - Commercial	0	0		0	0		0	1	-100.00%
	Robbery - Person	0	0		0	0		0	0	
	Aggravated Assault - Non DV	0	0		0	0		0	3	-100.00%
	Aggravated Assault - DV	0	0		0	0		0	2	-100.00%
Violent Total:		0	1	-100.00%	2	0		3	6	-50.00%
Property	Burglary - Residential	0	0		0	0		0	0	
	Burglary Garage	0	0		0	0		0	0	
	Burglary Commercial	0	0		0	0		0	0	
	Larceny	1	0		4	1	300.00%	10	12	-16.67%
	Vehicle Theft	0	0		1	0		5	1	400.00%
	Arson	0	0		0	0		0	1	-100.00%
Property Total:		1	0		5	1	400.00%	15	14	7.14%
Preliminary Part 1 Crime Totals:		1	1	0.00%	7	1	600.00%	18	20	-10.00%
Current 7 Day Period:		5/16/2021 - 5/22/2021			Prior 7 Day Period:		5/9/2021 - 5/15/2021			
Current 28 Day Period:		4/25/2021 - 5/22/2021			Prior 28 Day Period:		3/28/2021 - 4/24/2021			
Current YTD Day Period:		1/1/2021 - 5/22/2021			Prior YTD Period:		1/1/2020 - 5/22/2020			

Prepared by SPD Crime Analysis Office - Monday, May 24, 2021

NOTE: SPD moved from UCR to the NIBRS reporting standard on 10/4/16 following the transition to a new RMS System. [Numbers on CompStat reports prior to this date should not be used as a comparison to those on this report.](#) Additional info on these reporting standards can be found on the FBI website: <https://ucr.fbi.gov/nibrs-overview>

This chart represents Preliminary counts of selected crime categories from Police Case Reports. Full statistical analysis to determine the confidence level of this data has not been performed. The % change columns on the preliminary counts differ from the percentage change on the NIBRS crime report, sometimes significantly. The CompStat report is designed for operational use and includes only selected NIBRS categories and coding less complex than full NIBRS rules. Official statistics for these and other NIBRS categories can be found on WASPC & FBI websites once available.

Sunday - Saturday

5/16/2021 TO 5/22/2021

Other Jurisdiction/Unk District



A/C	Offense Statute	Address	Reported Date	Dist
<u>SV01</u>				
C	RETAIL THEFT WITH SPECIAL CIRCUMSTANCES 3D	5200 E SPRAGUE AVE	5/22/2021	Oth