

SPOKANE POLICE DEPARTMENT

PRELIMINARY CITYWIDE **IBR** CRIME REPORT



Preliminary IBR Counts

CHIEF OF POLICE

Craig Meidl

Period Ending: Saturday, May 15, 2021

NIBRS Categories (Part 1 Selected)		7 Day Comparison			28 Day Comparison			YTD Comparison		
		Current	Prior	Percent	Current	Prior	Percent	Current	Prior	Percent
Violent	Criminal Homicide	1	0		2	1	100.00%	4	8	-50.00%
	Rape	3	7	-57.14%	21	26	-19.23%	105	66	59.09%
	Robbery - Commercial	1	0		8	4	100.00%	22	30	-26.67%
	Robbery - Person	5	4	25.00%	13	16	-18.75%	70	81	-13.58%
	Aggravated Assault - Non DV	9	9	0.00%	31	41	-24.39%	172	156	10.26%
	Aggravated Assault - DV	5	4	25.00%	20	26	-23.08%	129	117	10.26%
Violent Total:		24	24	0.00%	95	114	-16.67%	502	458	9.61%
Property	Burglary - Residential	7	12	-41.67%	47	47	0.00%	237	299	-20.74%
	Burglary Garage	12	12	0.00%	36	28	28.57%	154	203	-24.14%
	Burglary Commercial	7	6	16.67%	32	29	10.34%	171	198	-13.64%
	Larceny	150	157	-4.46%	615	551	11.62%	2954	3384	-12.71%
	Vehicle Theft	18	21	-14.29%	74	69	7.25%	345	489	-29.45%
	Arson	2	3	-33.33%	14	8	75.00%	38	31	22.58%
Property Total:		196	211	-7.11%	818	732	11.75%	3899	4604	-15.31%
Preliminary Part 1 Crime Totals:		220	235	-6.38%	913	846	7.92%	4401	5062	-13.06%
Current 7 Day Period:		5/9/2021 - 5/15/2021			Prior 7 Day Period:		5/2/2021 - 5/8/2021			
Current 28 Day Period:		4/18/2021 - 5/15/2021			Prior 28 Day Period:		3/21/2021 - 4/17/2021			
Current YTD Day Period:		1/1/2021 - 5/15/2021			Prior YTD Period:		1/1/2020 - 5/15/2020			

Prepared by SPD Crime Analysis Office - Monday, May 17, 2021

NOTE: SPD moved from UCR to the NIBRS reporting standard on 10/4/16 following the transition to a new RMS System. [Numbers on CompStat reports prior to this date should not be used as a comparison to those on this report.](#) Additional info on these reporting standards can be found on the FBI website: <https://ucr.fbi.gov/nibrs-overview>

This chart represents Preliminary counts of selected crime categories from Police Case Reports. Full statistical analysis to determine the confidence level of this data has not been performed. The % change columns on the preliminary counts differ from the percentage change on the NIBRS crime report, sometimes significantly. The CompStat report is designed for operational use and includes only selected NIBRS categories and coding less complex than full NIBRS rules. Official statistics for these and other NIBRS categories can be found on WASPC & FBI websites once available.



SPOKANE POLICE DEPARTMENT



NORTH

Police Service Area

PSA Commander

Captain Mark Griffiths

Northwest District (P1)

Central District (P2)

Neva-Wood District (P3)

Northeast District (P4)



POLICE SUMMARY - Ending: Saturday, May 15, 2021

NORTH PRECINCT (P1, P2, P3, and P4)



Preliminary IBR Counts

NIBRS Categories (Part 1 Selected)		7 Day Comparison			28 Day Comparison			YTD Comparison		
		Current	Prior	Percent	Current	Prior	Percent	Current	Prior	Percent
Violent	Criminal Homicide	1	0		2	1	100.00%	3	6	-50.00%
	Rape	1	3	-66.67%	11	13	-15.38%	54	42	28.57%
	Robbery - Commercial	1	0		4	2	100.00%	14	19	-26.32%
	Robbery - Person	4	2	100.00%	7	9	-22.22%	41	45	-8.89%
	Aggravated Assault - Non DV	3	6	-50.00%	16	14	14.29%	88	81	8.64%
	Aggravated Assault - DV	4	3	33.33%	12	16	-25.00%	80	61	31.15%
Violent Total:		14	14	0.00%	52	55	-5.45%	280	254	10.24%
Property	Burglary - Residential	7	7	0.00%	32	26	23.08%	153	186	-17.74%
	Burglary Garage	9	11	-18.18%	26	17	52.94%	99	125	-20.80%
	Burglary Commercial	3	2	50.00%	13	12	8.33%	85	80	6.25%
	Larceny	84	101	-16.83%	391	326	19.94%	1851	2046	-9.53%
	Vehicle Theft	9	12	-25.00%	44	42	4.76%	207	307	-32.57%
	Arson	1	1	0.00%	5	6	-16.67%	23	14	64.29%
Property Total:		113	134	-15.67%	511	429	19.11%	2418	2758	-12.33%
Preliminary Part 1 Crime Totals:		127	148	-14.19%	563	484	16.32%	2698	3012	-10.42%
Current 7 Day Period:		5/9/2021 - 5/15/2021			Prior 7 Day Period:		5/2/2021 - 5/8/2021			
Current 28 Day Period:		4/18/2021 - 5/15/2021			Prior 28 Day Period:		3/21/2021 - 4/17/2021			
Current YTD Day Period:		1/1/2021 - 5/15/2021			Prior YTD Period:		1/1/2020 - 5/15/2020			

Prepared by SPD Crime Analysis Office - Monday, May 17, 2021

NOTE: SPD moved from UCR to the NIBRS reporting standard on 10/4/16 following the transition to a new RMS System. [Numbers on CompStat reports prior to this date should not be used as a comparison to those on this report.](#) Additional info on these reporting standards can be found on the FBI website: <https://ucr.fbi.gov/nibrs-overview>

This chart represents Preliminary counts of selected crime categories from Police Case Reports. Full statistical analysis to determine the confidence level of this data has not been performed. The % change columns on the preliminary counts differ from the percentage change on the NIBRS crime report, sometimes significantly. The CompStat report is designed for operational use and includes only selected NIBRS categories and coding less complex than full NIBRS rules. Official statistics for these and other NIBRS categories can be found on WASPC & FBI websites once available.



POLICE SUMMARY - Ending: Saturday, May 15, 2021



NW - Northwest District (P1)

Preliminary IBR Counts

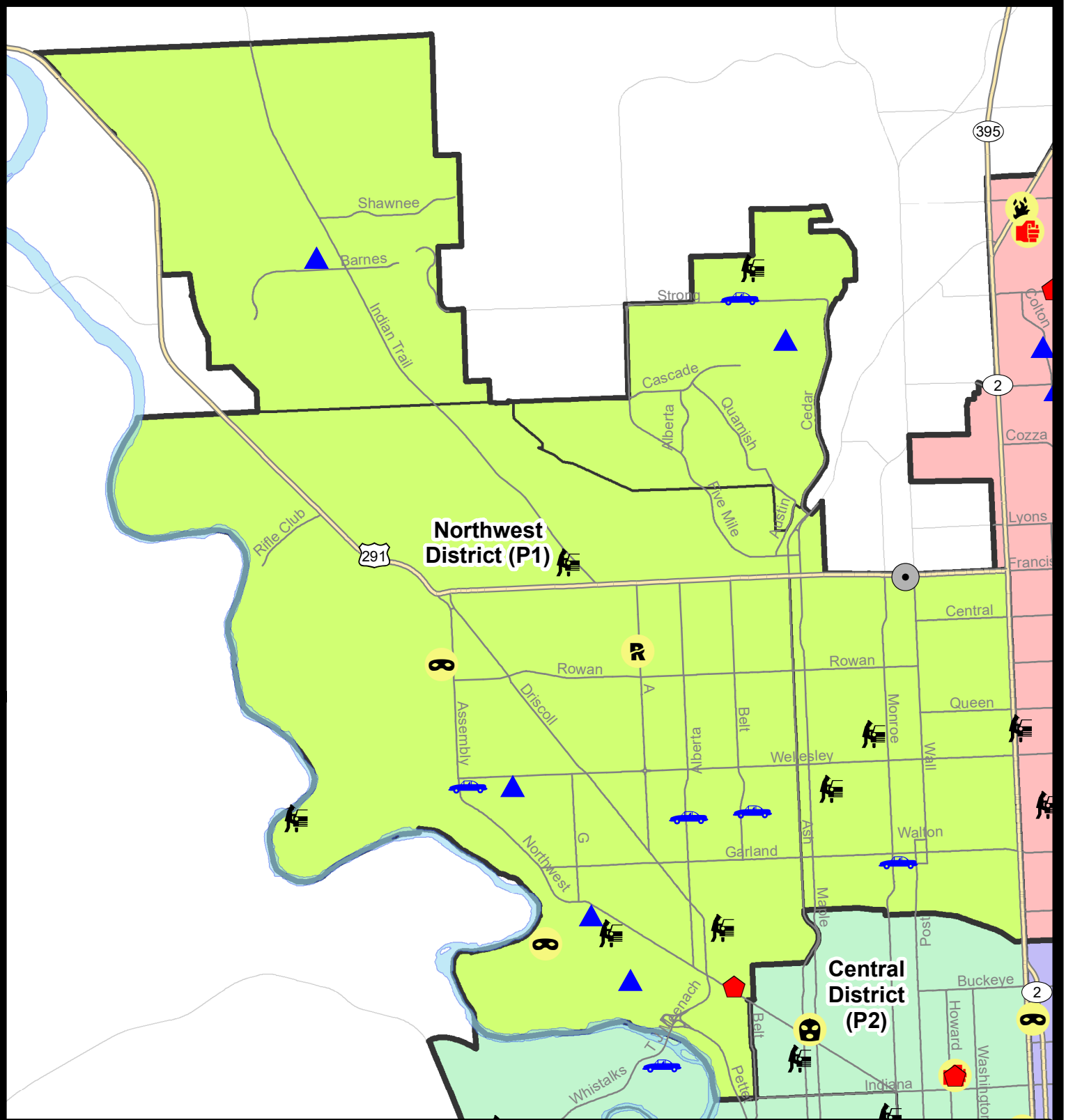
NIBRS Categories (Part 1 Selected)		7 Day Comparison			28 Day Comparison			YTD Comparison		
		Current	Prior	Percent	Current	Prior	Percent	Current	Prior	Percent
Violent	Criminal Homicide	0	0		0	1	-100.00%	1	1	0.00%
	Rape	1	0		2	2	0.00%	11	10	10.00%
	Robbery - Commercial	0	0		2	0		4	1	300.00%
	Robbery - Person	2	0		2	1	100.00%	6	6	0.00%
	Aggravated Assault - Non DV	0	2	-100.00%	4	3	33.33%	17	11	54.55%
	Aggravated Assault - DV	0	1	-100.00%	1	4	-75.00%	13	16	-18.75%
Violent Total:		3	3	0.00%	11	11	0.00%	52	45	15.56%
Property	Burglary - Residential	1	2	-50.00%	8	9	-11.11%	34	39	-12.82%
	Burglary Garage	6	4	50.00%	10	8	25.00%	34	41	-17.07%
	Burglary Commercial	1	0		1	0		7	14	-50.00%
	Larceny	17	23	-26.09%	80	76	5.26%	367	410	-10.49%
	Vehicle Theft	5	4	25.00%	10	8	25.00%	47	45	4.44%
	Arson	0	0		0	0		4	5	-20.00%
Property Total:		30	33	-9.09%	109	101	7.92%	493	554	-11.01%
Preliminary Part 1 Crime Totals:		33	36	-8.33%	120	112	7.14%	545	599	-9.02%
Current 7 Day Period:		5/9/2021 - 5/15/2021			Prior 7 Day Period:		5/2/2021 - 5/8/2021			
Current 28 Day Period:		4/18/2021 - 5/15/2021			Prior 28 Day Period:		3/21/2021 - 4/17/2021			
Current YTD Day Period:		1/1/2021 - 5/15/2021			Prior YTD Period:		1/1/2020 - 5/15/2020			

Prepared by SPD Crime Analysis Office - Monday, May 17, 2021

NOTE: SPD moved from UCR to the NIBRS reporting standard on 10/4/16 following the transition to a new RMS System. [Numbers on CompStat reports prior to this date should not be used as a comparison to those on this report.](#) Additional info on these reporting standards can be found on the FBI website: <https://ucr.fbi.gov/nibrs-overview>

This chart represents Preliminary counts of selected crime categories from Police Case Reports. Full statistical analysis to determine the confidence level of this data has not been performed. The % change columns on the preliminary counts differ from the percentage change on the NIBRS crime report, sometimes significantly. The CompStat report is designed for operational use and includes only selected NIBRS categories and coding less complex than full NIBRS rules. Official statistics for these and other NIBRS categories can be found on WASPC & FBI websites once available.





City of Spokane
Northwest District (P1)
Selected Crime Codes
2021-05-09 to 2021-05-15
 Prepared By:
 Crime Analysis Unit
 Spokane Police Department

Legend

NIBRS Events



Criminal Homicide



Rape



Robbery Commercial



Robbery Person



Aggravated Assault



Burglary Residential



Burglary Garage



Burglary Commercial



Vehicle Prowling



Vehicle Theft



Arson



Cases Represent LERMS Crime Codes
 Points may indicate multiple events
 Note: Veh Prowl is only Larceny displayed

For Additional Information on
 Incidents pertaining to an
 Area, Trend, or Pattern
 Contact Information Analysis

0 0.25 0.5 1 Miles



THIS IS NOT A LEGAL DOCUMENT.
 The information shown on this map is compiled
 from various sources and is subject to constant
 revision. Information shown on this map should
 not be used to determine the location of facilities
 in relationship to property lines, section lines,
 streets, etc.

Sunday - Saturday

5/9/2021 TO 5/15/2021

NW - Northwest District (P1)



<u>A/C</u>	<u>Offense Statute</u>	<u>Address</u>	<u>Reported Date</u>	<u>Dist</u>
<u>SPA1BS</u>				
C	THEFT 3D FROM MOTOR VEHICLE	3300 W INDIAN TRAIL RD	5/11/2021	P1
C	THEFT 3D SHOPLIFTING	1800 W FRANCIS AVE	5/11/2021	P1
<u>SPA1FM</u>				
C	BURGLARY 2D GARAGE	8300 N MAPLE LN	5/14/2021	P1
C	THEFT 2D FROM MOTOR VEHICLE	1800 W MAXINE AVE	5/15/2021	P1
C	THEFT OF MOTOR VEHICLE	8700 N CANNON ST	5/15/2021	P1
<u>SPA1IT</u>				
C	BURGLARY 2D GARAGE	5400 W BARNES RD	5/11/2021	P1
C	BURGLARY 2D GARAGE	5400 W BARNES RD	5/12/2021	P2
C	MAIL THEFT	8800 N INDIAN TRAIL RD	5/13/2021	Oth
<u>SPA1NH</u>				
C	BURGLARY 1D COMMERCIAL	700 W FRANCIS AVE	5/12/2021	P1
C	THEFT 2D ALL OTHER	800 W CORA AVE	5/10/2021	P1
C	THEFT 3D ALL OTHER	4800 N DIVISION ST	5/12/2021	P1
C	THEFT 3D FROM BUILDING	4700 N MONROE ST	5/14/2021	P1
C	THEFT 3D FROM MOTOR VEHICLE	4900 N MADISON ST	5/9/2021	P1
C	THEFT 3D FROM MOTOR VEHICLE	4400 N CEDAR ST	5/14/2021	P2
C	THEFT OF MOTOR VEHICLE	900 W PROVIDENCE AVE	5/13/2021	P1
<u>SPA1NW</u>				
C	BURGLARY 2D GARAGE	3400 W GLASS AVE	5/14/2021	P1
C	BURGLARY 2D GARAGE	3900 W HOFFMAN AVE	5/14/2021	P1
C	BURGLARY 2D GARAGE	3100 W CLEVELAND AVE	5/14/2021	P1
C	RAPE 3D		5/10/2021	P1
C	RESIDENTIAL BURGLARY	2200 W GRACE AVE	5/13/2021	P1
C	ROBBERY 1D PERSON	5700 N ASSEMBLY ST	5/12/2021	P1
C	ROBBERY 2D PERSON	3200 N COLUMBIA CIR	5/13/2021	P1
C	THEFT 2D ALL OTHER	2300 W WELLESLEY AVE	5/14/2021	P1
C	THEFT 2D FROM MOTOR VEHICLE	4400 N AUBREY L WHITE PKWY	5/9/2021	P1
C	THEFT 2D FROM MOTOR VEHICLE	3200 W ALICE AVE	5/14/2021	P1
C	THEFT 3D ALL OTHER	5800 N FOTHERINGHAM ST	5/9/2021	P1
C	THEFT 3D ALL OTHER	2100 W WELLESLEY AVE	5/10/2021	P1
C	THEFT 3D FROM MOTOR VEHICLE	2300 W LIBERTY AVE	5/9/2021	P1
C	THEFT 3D SHOPLIFTING	2300 W WELLESLEY AVE	5/10/2021	P1
C	THEFT 3D VEHICLE PARTS AND ACCESSORIES	4600 N GUSTAVUS ST	5/9/2021	P1
C	THEFT OF MOTOR VEHICLE	4600 N GUSTAVUS ST	5/9/2021	P1
C	THEFT OF MOTOR VEHICLE	2500 W LONGFELLOW AVE	5/9/2021	P1
C	THEFT OF MOTOR VEHICLE	N ELGIN ST / W LONGFELLOW AVE	5/13/2021	P1

For protection of victim privacy, the entire address on sexual assault crimes has been redacted.

POLICE SUMMARY - Ending: Saturday, May 15, 2021



NW - North Central District (P2)

Preliminary IBR Counts

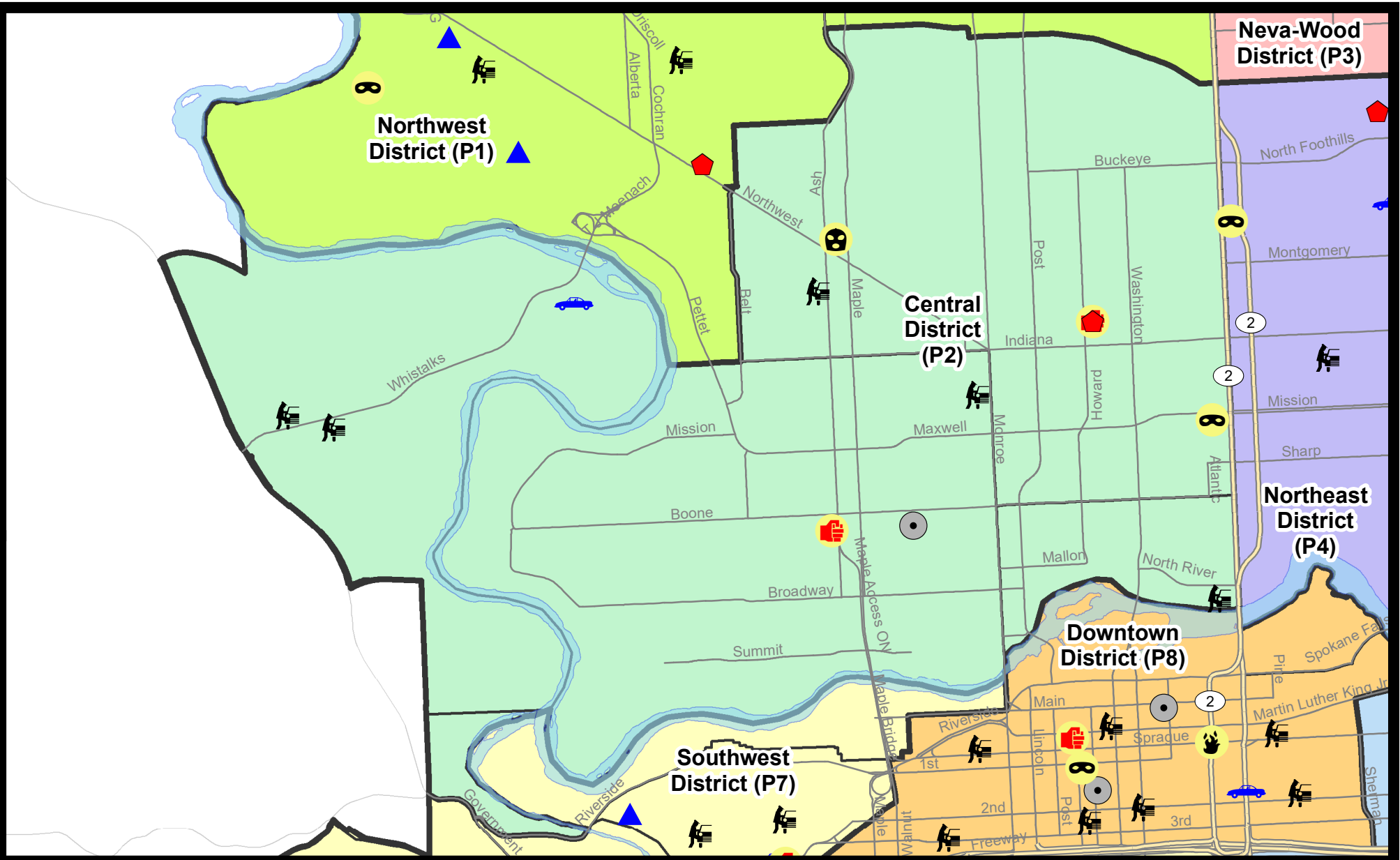
NIBRS Categories (Part 1 Selected)		7 Day Comparison			28 Day Comparison			YTD Comparison		
		Current	Prior	Percent	Current	Prior	Percent	Current	Prior	Percent
Violent	Criminal Homicide	0	0		0	0		0	1	-100.00%
	Rape	0	1	-100.00%	2	2	0.00%	10	14	-28.57%
	Robbery - Commercial	1	0		1	0		1	2	-50.00%
	Robbery - Person	1	1	0.00%	2	1	100.00%	11	13	-15.38%
	Aggravated Assault - Non DV	0	1	-100.00%	3	4	-25.00%	21	17	23.53%
	Aggravated Assault - DV	2	2	0.00%	7	7	0.00%	25	17	47.06%
Violent Total:		4	5	-20.00%	15	14	7.14%	68	64	6.25%
Property	Burglary - Residential	1	2	-50.00%	4	9	-55.56%	41	52	-21.15%
	Burglary Garage	0	2	-100.00%	3	2	50.00%	20	18	11.11%
	Burglary Commercial	1	0		3	4	-25.00%	18	12	50.00%
	Larceny	15	17	-11.76%	75	64	17.19%	366	414	-11.59%
	Vehicle Theft	1	3	-66.67%	9	15	-40.00%	51	90	-43.33%
	Arson	0	1	-100.00%	2	2	0.00%	8	3	166.67%
Property Total:		18	25	-28.00%	96	96	0.00%	504	589	-14.43%
Preliminary Part 1 Crime Totals:		22	30	-26.67%	111	110	0.91%	572	653	-12.40%
Current 7 Day Period:		5/9/2021 - 5/15/2021			Prior 7 Day Period:		5/2/2021 - 5/8/2021			
Current 28 Day Period:		4/18/2021 - 5/15/2021			Prior 28 Day Period:		3/21/2021 - 4/17/2021			
Current YTD Day Period:		1/1/2021 - 5/15/2021			Prior YTD Period:		1/1/2020 - 5/15/2020			

Prepared by SPD Crime Analysis Office - Monday, May 17, 2021

NOTE: SPD moved from UCR to the NIBRS reporting standard on 10/4/16 following the transition to a new RMS System. [Numbers on CompStat reports prior to this date should not be used as a comparison to those on this report.](#) Additional info on these reporting standards can be found on the FBI website: <https://ucr.fbi.gov/nibrs-overview>

This chart represents Preliminary counts of selected crime categories from Police Case Reports. Full statistical analysis to determine the confidence level of this data has not been performed. The % change columns on the preliminary counts differ from the percentage change on the NIBRS crime report, sometimes significantly. The CompStat report is designed for operational use and includes only selected NIBRS categories and coding less complex than full NIBRS rules. Official statistics for these and other NIBRS categories can be found on WASPC & FBI websites once available.





City of Spokane
Central District (P2)
Selected
Crime Types
2021-05-09 to 2021-05-15
 Prepared By:
 Crime Analysis Unit
 Spokane Police Department

Legend

NIBRS Events

- | | | | |
|---|--|--|---|
|  Criminal Homicide |  Robbery Commercial |  Aggravated Assault |  Burglary Commercial |
|  Rape |  Robbery Person |  Burglary Residential |  Vehicle Prowling |
| |  Burglary Garage |  Vehicle Theft |  Arson |

Cases Represent LERMS Crime Codes
 Points may indicate multiple events
 Note: Veh Prowl is only Larceny category displayed



For Additional Information on Incidents
 pertaining to an Area, Trend, or Pattern
 Contact Information Analysis

0 0.2 0.4 0.6 Miles



THIS IS NOT A LEGAL DOCUMENT:
 The information shown on this map is compiled
 from various sources and is subject to constant
 revision. Information shown on this map should
 not be used to determine the location of facilities
 in relationship to property lines, section lines,
 streets, etc.



Sunday - Saturday

5/9/2021 TO 5/15/2021

NW - Central District (P2)



<u>A/C</u>	<u>Offense Statute</u>	<u>Address</u>	<u>Reported Date</u>	<u>Dist</u>
<u>SPA2EG</u>				
C	ASSAULT 3D WEAPON OR NEGLIGENT INJURY	500 W SHANNON AVE	5/10/2021	P1
C	RESIDENTIAL BURGLARY	500 W SHANNON AVE	5/15/2021	P2
C	ROBBERY 2D COMMERCIAL	1600 W NORTHWEST BLVD	5/14/2021	P2
C	ROBBERY 2D PERSON	0 W MISSION AVE	5/13/2021	P2
C	THEFT 2D ALL OTHER	2400 N ATLANTIC ST	5/9/2021	P2
C	THEFT 2D FROM BUILDING	500 W SHANNON AVE	5/15/2021	P2
C	THEFT 2D FROM MOTOR VEHICLE	1700 W MANSFIELD AVE	5/15/2021	P2
C	THEFT 3D FROM BUILDING	900 W YORK AVE	5/11/2021	P2
C	THEFT 3D FROM BUILDING	1400 W YORK AVE	5/13/2021	P2
<u>SPA2RS</u>				
C	THEFT 3D FROM MOTOR VEHICLE	100 W NORTH RIVER DR	5/10/2021	P2
<u>SPA2WC</u>				
C	ASSAULT 1D	1700 W GARDNER AVE	5/10/2021	P7
C	BURGLARY 2D COMMERCIAL	1300 W GARDNER AVE	5/10/2021	P2
C	THEFT 2D ALL OTHER	1800 W BRIDGE AVE	5/10/2021	P2
C	THEFT 2D ALL OTHER	1100 N MONROE ST	5/13/2021	P2
C	THEFT 2D ALL OTHER	800 N MONROE ST	5/14/2021	P2
C	THEFT 3D ALL OTHER	N ASH ST / W INDIANA AVE	5/10/2021	P2
C	THEFT 3D FROM BUILDING	2400 W MAXWELL AVE	5/10/2021	P2
A	THEFT 3D FROM MOTOR VEHICLE	1000 W AUGUSTA AVE	5/10/2021	P2
<u>SPA2WH</u>				
C	THEFT 3D FROM BUILDING	2800 W ELLIOTT DR	5/14/2021	P2
C	THEFT 3D FROM MOTOR VEHICLE	3800 W WHISTALKS WAY	5/9/2021	P2
C	THEFT 3D FROM MOTOR VEHICLE	4100 W WHISTALKS WAY	5/9/2021	P2
C	THEFT OF MOTOR VEHICLE	2800 W ELLIOTT DR	5/12/2021	P1

POLICE SUMMARY - Ending: Saturday, May 15, 2021



NE - Neva-Wood District (P3)

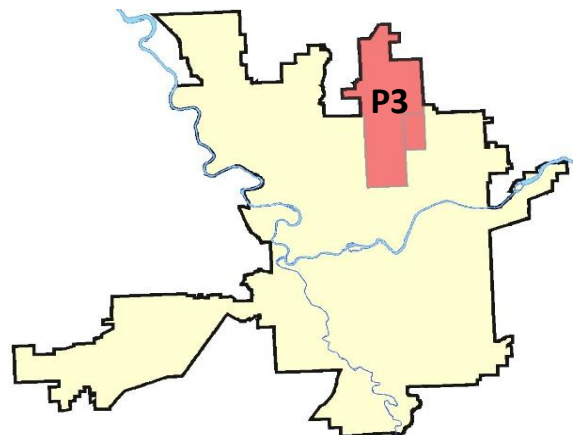
Preliminary IBR Counts

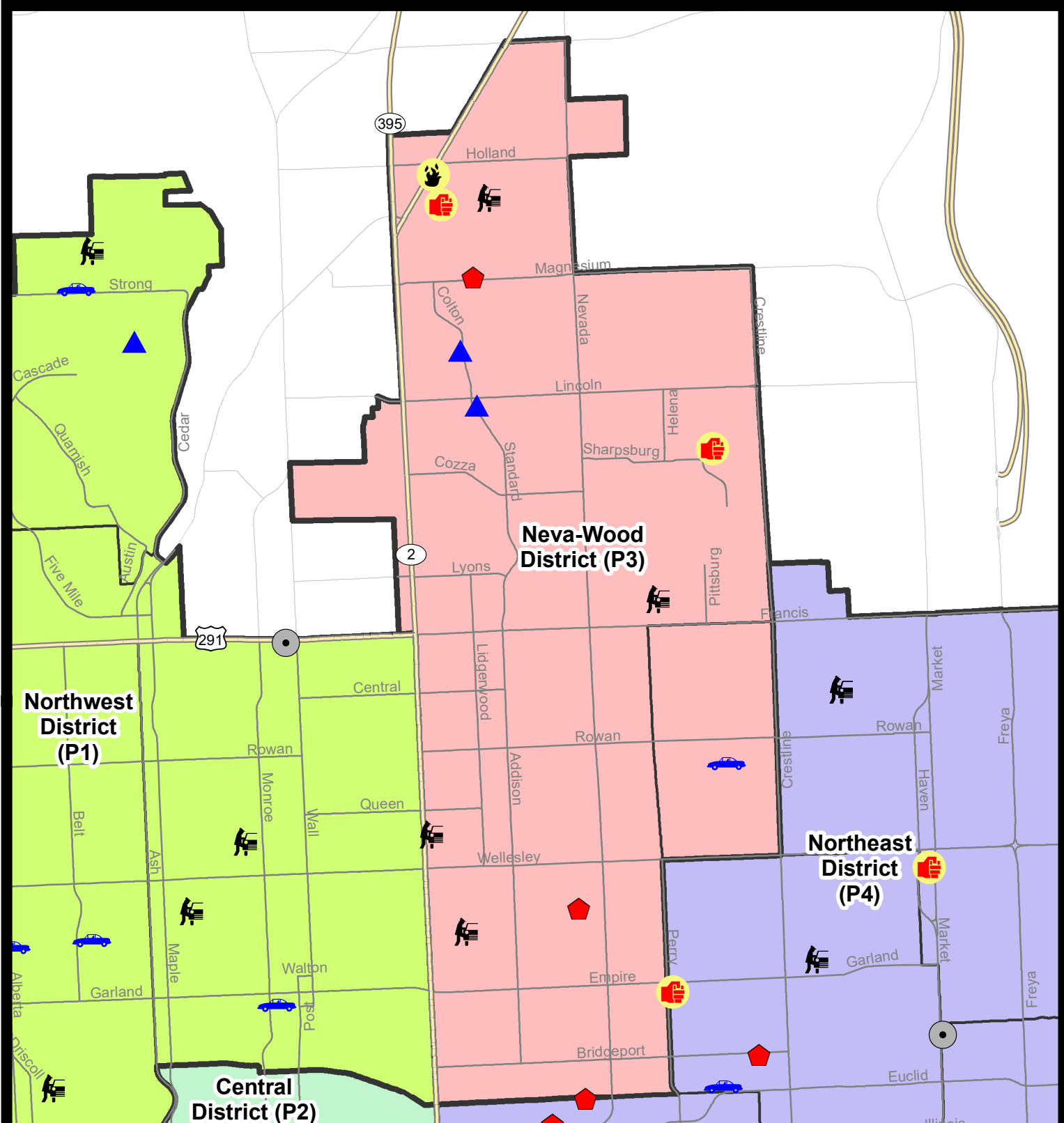
NIBRS Categories (Part 1 Selected)		7 Day Comparison			28 Day Comparison			YTD Comparison		
		Current	Prior	Percent	Current	Prior	Percent	Current	Prior	Percent
Violent	Criminal Homicide	1	0		2	0		2	1	100.00%
	Rape	0	2	-100.00%	7	6	16.67%	21	12	75.00%
	Robbery - Commercial	0	0		0	2	-100.00%	6	16	-62.50%
	Robbery - Person	0	1	-100.00%	2	4	-50.00%	13	12	8.33%
	Aggravated Assault - Non DV	2	1	100.00%	4	6	-33.33%	29	21	38.10%
	Aggravated Assault - DV	0	0		2	4	-50.00%	24	19	26.32%
Violent Total:		3	4	-25.00%	17	22	-22.73%	95	81	17.28%
Property	Burglary - Residential	2	2	0.00%	9	4	125.00%	37	40	-7.50%
	Burglary Garage	2	4	-50.00%	7	5	40.00%	28	36	-22.22%
	Burglary Commercial	0	1	-100.00%	3	5	-40.00%	38	38	0.00%
	Larceny	34	39	-12.82%	157	107	46.73%	708	760	-6.84%
	Vehicle Theft	1	3	-66.67%	14	5	180.00%	44	95	-53.68%
	Arson	1	0		1	2	-50.00%	4	1	300.00%
Property Total:		40	49	-18.37%	191	128	49.22%	859	970	-11.44%
Preliminary Part 1 Crime Totals:		43	53	-18.87%	208	150	38.67%	954	1051	-9.23%
Current 7 Day Period:		5/9/2021 - 5/15/2021			Prior 7 Day Period:		5/2/2021 - 5/8/2021			
Current 28 Day Period:		4/18/2021 - 5/15/2021			Prior 28 Day Period:		3/21/2021 - 4/17/2021			
Current YTD Day Period:		1/1/2021 - 5/15/2021			Prior YTD Period:		1/1/2020 - 5/15/2020			

Prepared by SPD Crime Analysis Office - Monday, May 17, 2021

NOTE: SPD moved from UCR to the NIBRS reporting standard on 10/4/16 following the transition to a new RMS System. [Numbers on CompStat reports prior to this date should not be used as a comparison to those on this report.](#) Additional info on these reporting standards can be found on the FBI website: <https://ucr.fbi.gov/nibrs-overview>

This chart represents Preliminary counts of selected crime categories from Police Case Reports. Full statistical analysis to determine the confidence level of this data has not been performed. The % change columns on the preliminary counts differ from the percentage change on the NIBRS crime report, sometimes significantly. The CompStat report is designed for operational use and includes only selected NIBRS categories and coding less complex than full NIBRS rules. Official statistics for these and other NIBRS categories can be found on WASPC & FBI websites once available.





City of Spokane
Neva-Wood District (P3)
Selected Crime Codes
2021-05-09 to 2021-05-15
 Prepared By:
 Crime Analysis Unit
 Spokane Police Department

Legend

NIBRS Events



Criminal Homicide



Rape



Robbery Commercial



Robbery Person



Aggravated Assault



Burglary Residential



Burglary Garage



Burglary Commercial



Vehicle Prowling



Vehicle Theft



Arson



Cases Represent LERMS Crime Codes
 Points may indicate multiple events
 Note: Veh Prowl is only Larceny displayed

For Additional Information on
 Incidents pertaining to an
 Area, Trend, or Pattern
 Contact Information Analysis

0 0.2 0.4 0.8 Miles



THIS IS NOT A LEGAL DOCUMENT:
 The information shown on this map is compiled
 from various sources and is subject to constant
 revision. Information shown on this map should
 not be used to determine the location of facilities
 in relationship to property lines, section lines,
 streets, etc.

Sunday - Saturday

5/9/2021 TO 5/15/2021

NE - Neva-Wood District (P3)



<u>A/C</u>	<u>Offense Statute</u>	<u>Address</u>	<u>Reported Date</u>	<u>Dist</u>
<u>SPB3NL</u>				
C	ARSON 2D	9400 N NEWPORT HWY	5/15/2021	P4
C	ASSAULT 2D	7400 N PITTSBURG ST	5/13/2021	P3
C	BURGLARY 2D GARAGE	7800 N STANDARD ST	5/9/2021	P3
C	BURGLARY 2D GARAGE	8100 N STANDARD ST	5/13/2021	P3
C	HARASSMENT FELONY WEAPON INVOLVED	9100 N NEWPORT HWY	5/15/2021	P2
C	MURDER 2D	E FRANCIS AVE / N ADDISON ST	5/15/2021	P4
C	RESIDENTIAL BURGLARY	800 E LONGFELLOW AVE	5/14/2021	P4
C	RESIDENTIAL BURGLARY	400 E MAGNESIUM RD	5/14/2021	P4
C	THEFT 1D ALL OTHER	800 E LONGFELLOW AVE	5/14/2021	P4
C	THEFT 2D ALL OTHER	9100 N NEWPORT HWY	5/9/2021	P3
C	THEFT 2D ALL OTHER	9200 N NEVADA ST	5/11/2021	P3
C	THEFT 2D ALL OTHER	700 E GARLAND AVE	5/13/2021	P3
C	THEFT 2D ALL OTHER	200 E ROWAN AVE	5/14/2021	P2
C	THEFT 2D FROM BUILDING	1000 E LACROSSE AVE	5/10/2021	P3
C	THEFT 2D FROM BUILDING	4700 N DIVISION ST	5/14/2021	P3
C	THEFT 2D FROM BUILDING	100 E KIERNAN AVE	5/15/2021	P3
C	THEFT 2D FROM MOTOR VEHICLE	9200 N COLTON ST	5/11/2021	P3
C	THEFT 2D FROM MOTOR VEHICLE	4700 N DIVISION ST	5/13/2021	P3
C	THEFT 2D SHOPLIFTING	5500 N DIVISION ST	5/14/2021	P3
C	THEFT 2D SHOPLIFTING	5500 N DIVISION ST	5/14/2021	P3
C	THEFT 2D SHOPLIFTING	5500 N DIVISION ST	5/14/2021	P3
C	THEFT 3D ALL OTHER	1200 E NEBRASKA AVE	5/10/2021	P3
C	THEFT 3D ALL OTHER	7000 N COLTON ST	5/12/2021	P2
C	THEFT 3D ALL OTHER	400 E MAGNESIUM RD	5/13/2021	P3
C	THEFT 3D CITY SHOPLIFTING	6700 N DIVISION ST	5/10/2021	P3
C	THEFT 3D CITY SHOPLIFTING	9200 N NEVADA ST	5/12/2021	P1
C	THEFT 3D FROM BUILDING	7200 N WALL ST	5/15/2021	P3
C	THEFT 3D FROM MOTOR VEHICLE	100 E RICH AVE	5/11/2021	P3
C	THEFT 3D FROM MOTOR VEHICLE	1400 E HOUSTON AVE	5/14/2021	P3
C	THEFT 3D SHOPLIFTING	5800 N DIVISION ST	5/9/2021	P3
C	THEFT 3D SHOPLIFTING	9100 N NEWPORT HWY	5/9/2021	P3
C	THEFT 3D SHOPLIFTING	6600 N DIVISION ST	5/10/2021	P3
C	THEFT 3D SHOPLIFTING	6600 N DIVISION ST	5/10/2021	P3
C	THEFT 3D SHOPLIFTING	9100 N NEWPORT HWY	5/11/2021	P3
C	THEFT 3D SHOPLIFTING	5500 N DIVISION ST	5/11/2021	P3
C	THEFT 3D SHOPLIFTING	9600 N NEWPORT HWY	5/11/2021	P3
C	THEFT 3D SHOPLIFTING	7700 N DIVISION ST	5/12/2021	P2
C	THEFT 3D SHOPLIFTING	5800 N DIVISION ST	5/14/2021	P3

For protection of victim privacy, the entire address on sexual assault crimes has been redacted.

A/C	Offense Statute	Address	Reported Date	Dist
C	THEFT 3D SHOPLIFTING	9100 N NEWPORT HWY	5/14/2021	P2
C	THEFT 3D SHOPLIFTING	9100 N NEWPORT HWY	5/15/2021	P3
C	THEFT 3D SHOPLIFTING	1000 E FRANCIS AVE	5/15/2021	P3
C	THEFT 3D VEHICLE PARTS AND ACCESSORIES	9200 N COLTON ST	5/12/2021	P3
SPB3WH				
C	THEFT OF MOTOR VEHICLE	1700 E SANSON AVE	5/12/2021	P4

POLICE SUMMARY - Ending: Saturday, May 15, 2021



NE - Northeast District (P4)

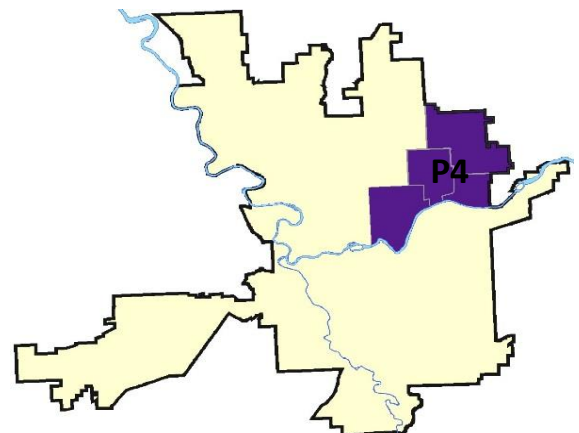
Preliminary IBR Counts

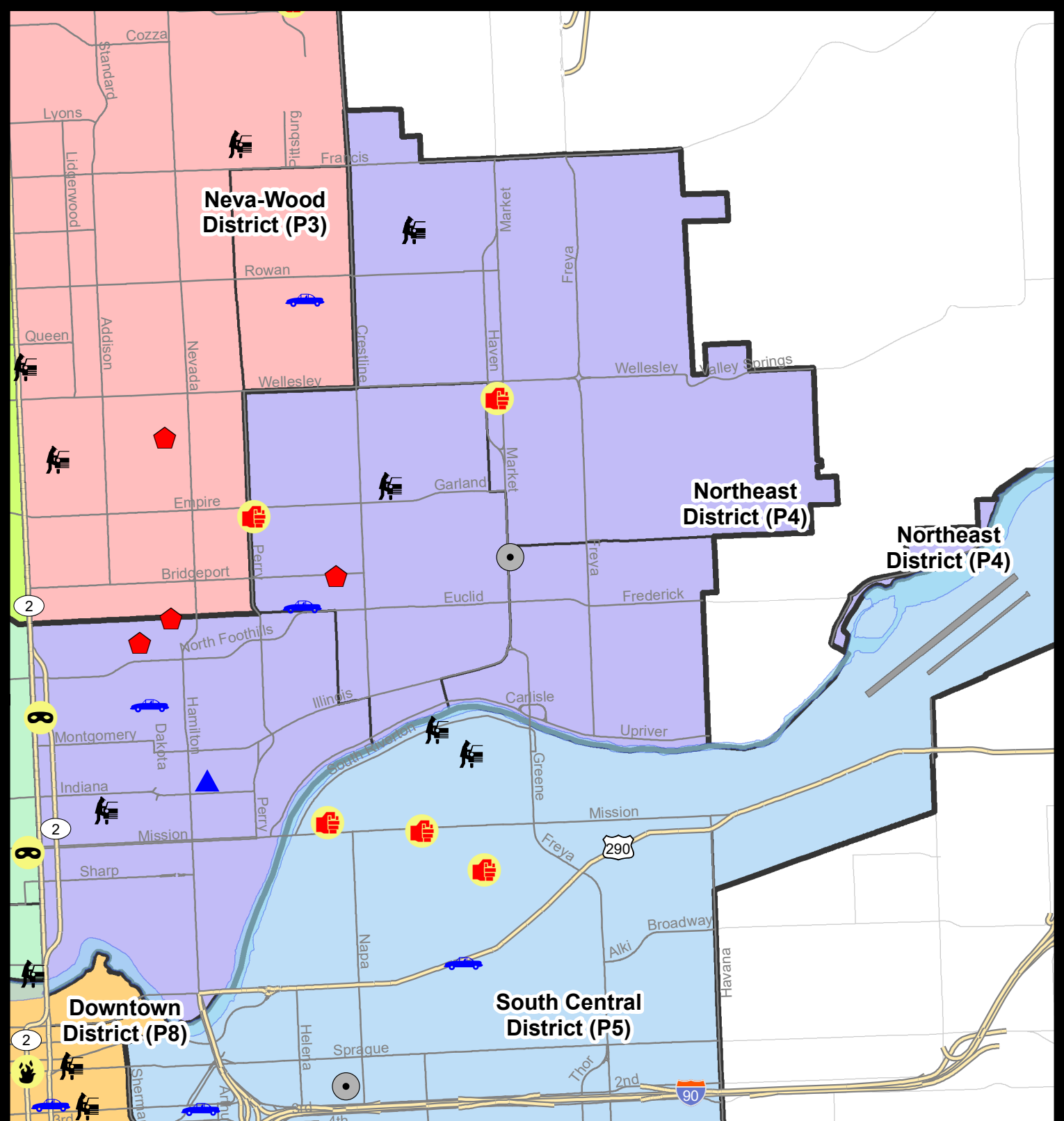
NIBRS Categories (Part 1 Selected)		7 Day Comparison			28 Day Comparison			YTD Comparison		
		Current	Prior	Percent	Current	Prior	Percent	Current	Prior	Percent
Violent	Criminal Homicide	0	0		0	0		0	3	-100.00%
	Rape	0	0		0	3	-100.00%	12	6	100.00%
	Robbery - Commercial	0	0		1	0		3	0	
	Robbery - Person	1	0		1	3	-66.67%	11	14	-21.43%
	Aggravated Assault - Non DV	1	2	-50.00%	5	1	400.00%	21	32	-34.38%
	Aggravated Assault - DV	2	0		2	1	100.00%	18	9	100.00%
Violent Total:		4	2	100.00%	9	8	12.50%	65	64	1.56%
Property	Burglary - Residential	3	1	200.00%	11	4	175.00%	41	55	-25.45%
	Burglary Garage	1	1	0.00%	6	2	200.00%	17	30	-43.33%
	Burglary Commercial	1	1	0.00%	6	3	100.00%	22	16	37.50%
	Larceny	18	22	-18.18%	79	79	0.00%	410	462	-11.26%
	Vehicle Theft	2	2	0.00%	11	14	-21.43%	65	77	-15.58%
	Arson	0	0		2	2	0.00%	7	5	40.00%
Property Total:		25	27	-7.41%	115	104	10.58%	562	645	-12.87%
Preliminary Part 1 Crime Totals:		29	29	0.00%	124	112	10.71%	627	709	-11.57%
Current 7 Day Period:		5/9/2021 - 5/15/2021			Prior 7 Day Period:		5/2/2021 - 5/8/2021			
Current 28 Day Period:		4/18/2021 - 5/15/2021			Prior 28 Day Period:		3/21/2021 - 4/17/2021			
Current YTD Day Period:		1/1/2021 - 5/15/2021			Prior YTD Period:		1/1/2020 - 5/15/2020			

Prepared by SPD Crime Analysis Office - Monday, May 17, 2021

NOTE: SPD moved from UCR to the NIBRS reporting standard on 10/4/16 following the transition to a new RMS System. [Numbers on CompStat reports prior to this date should not be used as a comparison to those on this report.](#) Additional info on these reporting standards can be found on the FBI website: <https://ucr.fbi.gov/nibrs-overview>

This chart represents Preliminary counts of selected crime categories from Police Case Reports. Full statistical analysis to determine the confidence level of this data has not been performed. The % change columns on the preliminary counts differ from the percentage change on the NIBRS crime report, sometimes significantly. The CompStat report is designed for operational use and includes only selected NIBRS categories and coding less complex than full NIBRS rules. Official statistics for these and other NIBRS categories can be found on WASPC & FBI websites once available.





City of Spokane

Northeast District (P4)

Selected Crime Codes

2021-05-09 to 2021-05-15

Prepared By:
Crime Analysis Unit
Spokane Police Department

Legend

NIBRS Events



Criminal Homicide



Rape



Robbery Commercial



Robbery Person



Aggravated Assault



Burglary Residential



Burglary Garage



Burglary Commercial



Vehicle Prowling



Vehicle Theft



Arson



Cases Represent LERMS Crime Codes
Points may indicate multiple events
Note: Veh Prowl is only Larceny displayed

For Additional Information on
Incidents pertaining to an
Area, Trend, or Pattern
Contact Information Analysis

0 0.2 0.4 0.8 Miles



THIS IS NOT A LEGAL DOCUMENT:
The information shown on this map is compiled
from various sources and is subject to constant
revision. Information shown on this map should
not be used to determine the location of facilities
in relationship to property lines, section lines,
streets, etc.

Sunday - Saturday

NE - Northeast District (P4)

5/9/2021 TO 5/15/2021



<u>A/C</u>	<u>Offense Statute</u>	<u>Address</u>	<u>Reported Date</u>	<u>Dist</u>
C	ASSAULT 1D	E WEDGEWOOD / E COZZA	5/10/2021	P4
<u>SPB4BE</u>				
C	ASSAULT 2D	1400 E PROVIDENCE AVE	5/9/2021	P4
C	MAIL THEFT	1800 E LACROSSE AVE	5/12/2021	P2
C	RESIDENTIAL BURGLARY	1900 E BRIDGEPORT AVE	5/10/2021	P4
C	THEFT 2D ALL OTHER	3000 N MARTIN ST	5/14/2021	P4
C	THEFT 2D ALL OTHER	2600 N MARTIN ST	5/15/2021	P4
C	THEFT 2D FROM MOTOR VEHICLE	3900 N STONE ST	5/15/2021	P4
C	THEFT 3D ALL OTHER	1900 E GORDON AVE	5/10/2021	P4
C	THEFT 3D ALL OTHER	3100 N CRESTLINE ST	5/10/2021	P4
C	THEFT OF MOTOR VEHICLE	1700 E DALTON AVE	5/15/2021	P4
<u>SPB4HI</u>				
C	ASSAULT 2D	3000 E HOFFMAN AVE	5/13/2021	P4
C	THEFT 3D ALL OTHER	3800 E JOSEPH AVE	5/12/2021	P2
C	THEFT 3D ALL OTHER	3700 E COLUMBIA AVE	5/14/2021	P4
C	THEFT 3D FROM MOTOR VEHICLE	2500 E COLUMBIA AVE	5/13/2021	P4
C	THEFT OF A FIREARM FROM MOTOR VEHICLE	2500 E COLUMBIA AVE	5/13/2021	P4
<u>SPB4LO</u>				
C	BURGLARY 2D GARAGE	900 E BALDWIN AVE	5/12/2021	P4
C	MAIL THEFT	1100 E ERMINA AVE	5/10/2021	P4
C	RESIDENTIAL BURGLARY	800 E EUCLID AVE	5/10/2021	P4
A	RESIDENTIAL BURGLARY	2900 N STANDARD ST	5/13/2021	P4
C	ROBBERY 2D PERSON	2400 N DIVISION ST	5/14/2021	P2
C	THEFT 2D FROM BUILDING	500 E SINTO AVE	5/14/2021	P4
C	THEFT 2D FROM MOTOR VEHICLE	E NORA AVE / N ASTOR ST	5/13/2021	P4
C	THEFT 3D ALL OTHER	900 E MISSION AVE	5/9/2021	P4
C	THEFT 3D ALL OTHER	1400 N STANDARD ST	5/11/2021	P4
A	THEFT 3D ALL OTHER	1400 E ILLINOIS AVE	5/12/2021	P4
C	THEFT 3D CITY SHOPLIFTING	2400 N DIVISION ST	5/12/2021	P2
C	THEFT 3D FROM BUILDING	2000 N HAMILTON ST	5/10/2021	P4
C	THEFT OF MOTOR VEHICLE	2500 N DAKOTA ST	5/10/2021	P4
<u>SPB4MI</u>				
C	BURGLARY 2D COMMERCIAL	3500 N MARKET ST	5/9/2021	P4

SPOKANE POLICE DEPARTMENT



SOUTH **Police Service Area**

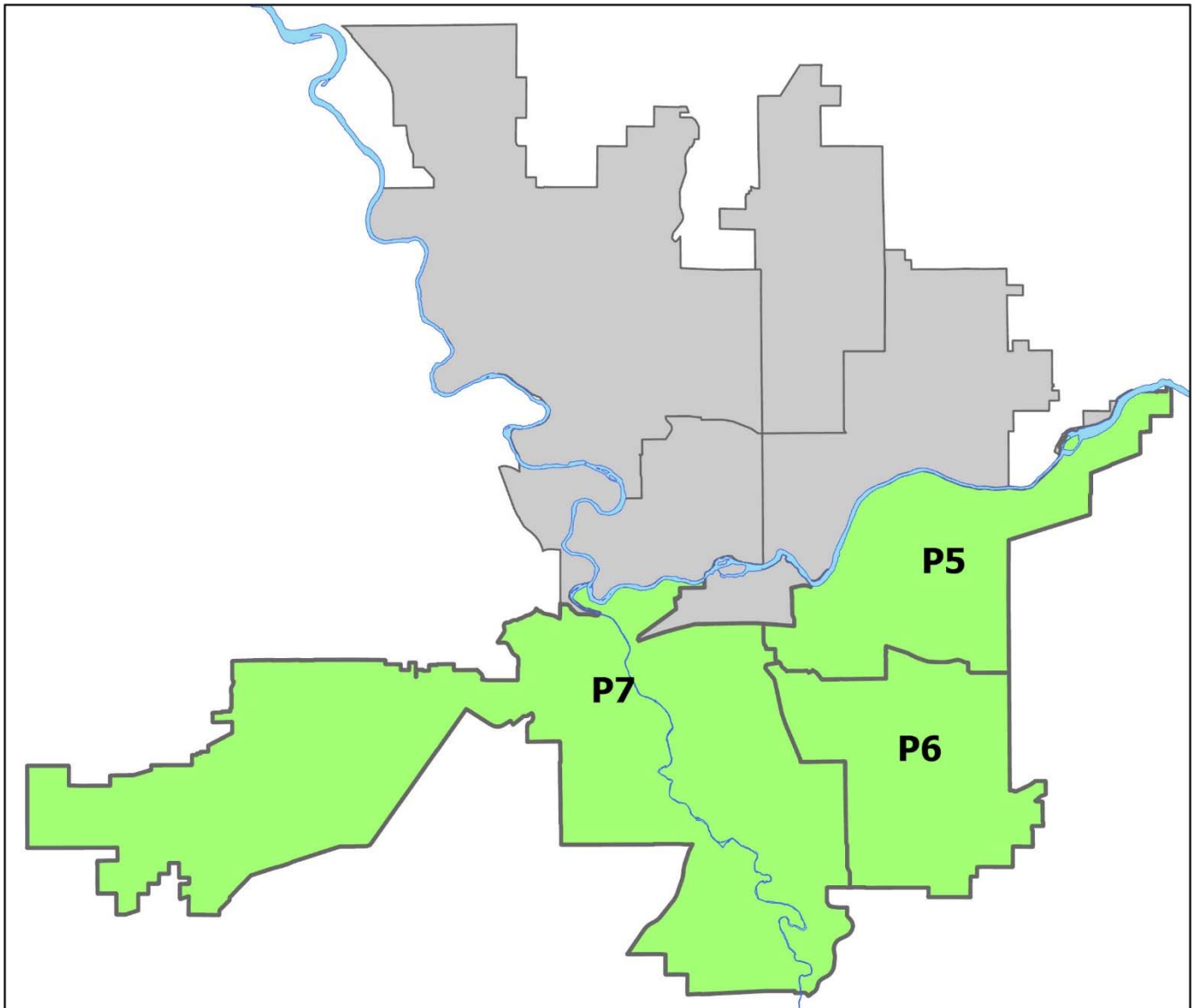
PSA Commander

Captain Brad Arleth

South Central District (P5)

Southeast District (P6)

Southwest District (P7)



POLICE SUMMARY - Ending: Saturday, May 15, 2021

SOUTH PRECINCT (P5, P6, and P7)



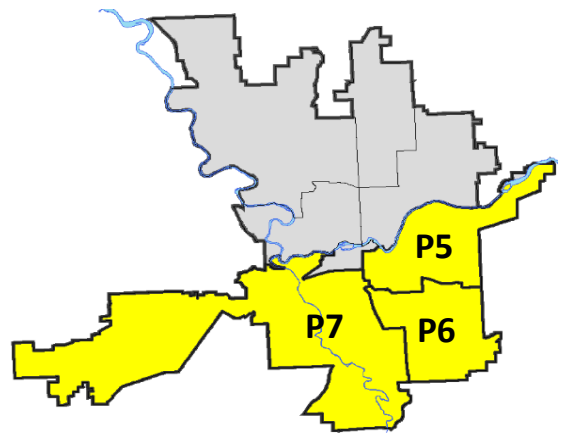
Preliminary IBR Counts

NIBRS Categories (Part 1 Selected)		7 Day Comparison			28 Day Comparison			YTD Comparison		
		Current	Prior	Percent	Current	Prior	Percent	Current	Prior	Percent
Violent	Criminal Homicide	0	0		0	0		1	1	0.00%
	Rape	1	3	-66.67%	7	10	-30.00%	37	19	94.74%
	Robbery - Commercial	0	0		1	1	0.00%	2	6	-66.67%
	Robbery - Person	0	1	-100.00%	3	3	0.00%	13	19	-31.58%
	Aggravated Assault - Non DV	4	2	100.00%	10	16	-37.50%	51	38	34.21%
	Aggravated Assault - DV	1	1	0.00%	6	8	-25.00%	40	45	-11.11%
Violent Total:		6	7	-14.29%	27	38	-28.95%	144	128	12.50%
Property	Burglary - Residential	0	5	-100.00%	14	19	-26.32%	76	107	-28.97%
	Burglary Garage	3	0		9	11	-18.18%	52	78	-33.33%
	Burglary Commercial	2	4	-50.00%	14	3	366.67%	46	67	-31.34%
	Larceny	48	38	26.32%	163	168	-2.98%	814	988	-17.61%
	Vehicle Theft	8	7	14.29%	23	23	0.00%	108	153	-29.41%
	Arson	0	1	-100.00%	6	2	200.00%	11	11	0.00%
Property Total:		61	55	10.91%	229	226	1.33%	1107	1404	-21.15%
Preliminary Part 1 Crime Totals:		67	62	8.06%	256	264	-3.03%	1251	1532	-18.34%
Current 7 Day Period:		5/9/2021 - 5/15/2021			Prior 7 Day Period:		5/2/2021 - 5/8/2021			
Current 28 Day Period:		4/18/2021 - 5/15/2021			Prior 28 Day Period:		3/21/2021 - 4/17/2021			
Current YTD Day Period:		1/1/2021 - 5/15/2021			Prior YTD Period:		1/1/2020 - 5/15/2020			

Prepared by SPD Crime Analysis Office - Monday, May 17, 2021

NOTE: SPD moved from UCR to the NIBRS reporting standard on 10/4/16 following the transition to a new RMS System. [Numbers on CompStat reports prior to this date should not be used as a comparison to those on this report.](#) Additional info on these reporting standards can be found on the FBI website: <https://ucr.fbi.gov/nibrs-overview>

This chart represents Preliminary counts of selected crime categories from Police Case Reports. Full statistical analysis to determine the confidence level of this data has not been performed. The % change columns on the preliminary counts differ from the percentage change on the NIBRS crime report, sometimes significantly. The CompStat report is designed for operational use and includes only selected NIBRS categories and coding less complex than full NIBRS rules. Official statistics for these and other NIBRS categories can be found on WASPC & FBI websites once available.



POLICE SUMMARY - Ending: Saturday, May 15, 2021



SE - South Central District (P5)

Preliminary IBR Counts

NIBRS Categories (Part 1 Selected)		7 Day Comparison			28 Day Comparison			YTD Comparison		
		Current	Prior	Percent	Current	Prior	Percent	Current	Prior	Percent
Violent	Criminal Homicide	0	0		0	0		0	0	
	Rape	1	1	0.00%	4	4	0.00%	17	5	240.00%
	Robbery - Commercial	0	0		0	0		0	0	
	Robbery - Person	0	0		2	2	0.00%	7	6	16.67%
	Aggravated Assault - Non DV	3	0		3	9	-66.67%	24	19	26.32%
	Aggravated Assault - DV	0	0		2	3	-33.33%	18	21	-14.29%
Violent Total:		4	1	300.00%	11	18	-38.89%	66	51	29.41%
Property	Burglary - Residential	0	2	-100.00%	2	9	-77.78%	23	36	-36.11%
	Burglary Garage	0	0		0	3	-100.00%	10	11	-9.09%
	Burglary Commercial	1	2	-50.00%	6	2	200.00%	23	27	-14.81%
	Larceny	12	15	-20.00%	50	57	-12.28%	286	312	-8.33%
	Vehicle Theft	2	4	-50.00%	8	9	-11.11%	42	66	-36.36%
	Arson	0	1	-100.00%	3	1	200.00%	6	4	50.00%
Property Total:		15	24	-37.50%	69	81	-14.81%	390	456	-14.47%
Preliminary Part 1 Crime Totals:		19	25	-24.00%	80	99	-19.19%	456	507	-10.06%
Current 7 Day Period:		5/9/2021 - 5/15/2021			Prior 7 Day Period:		5/2/2021 - 5/8/2021			
Current 28 Day Period:		4/18/2021 - 5/15/2021			Prior 28 Day Period:		3/21/2021 - 4/17/2021			
Current YTD Day Period:		1/1/2021 - 5/15/2021			Prior YTD Period:		1/1/2020 - 5/15/2020			

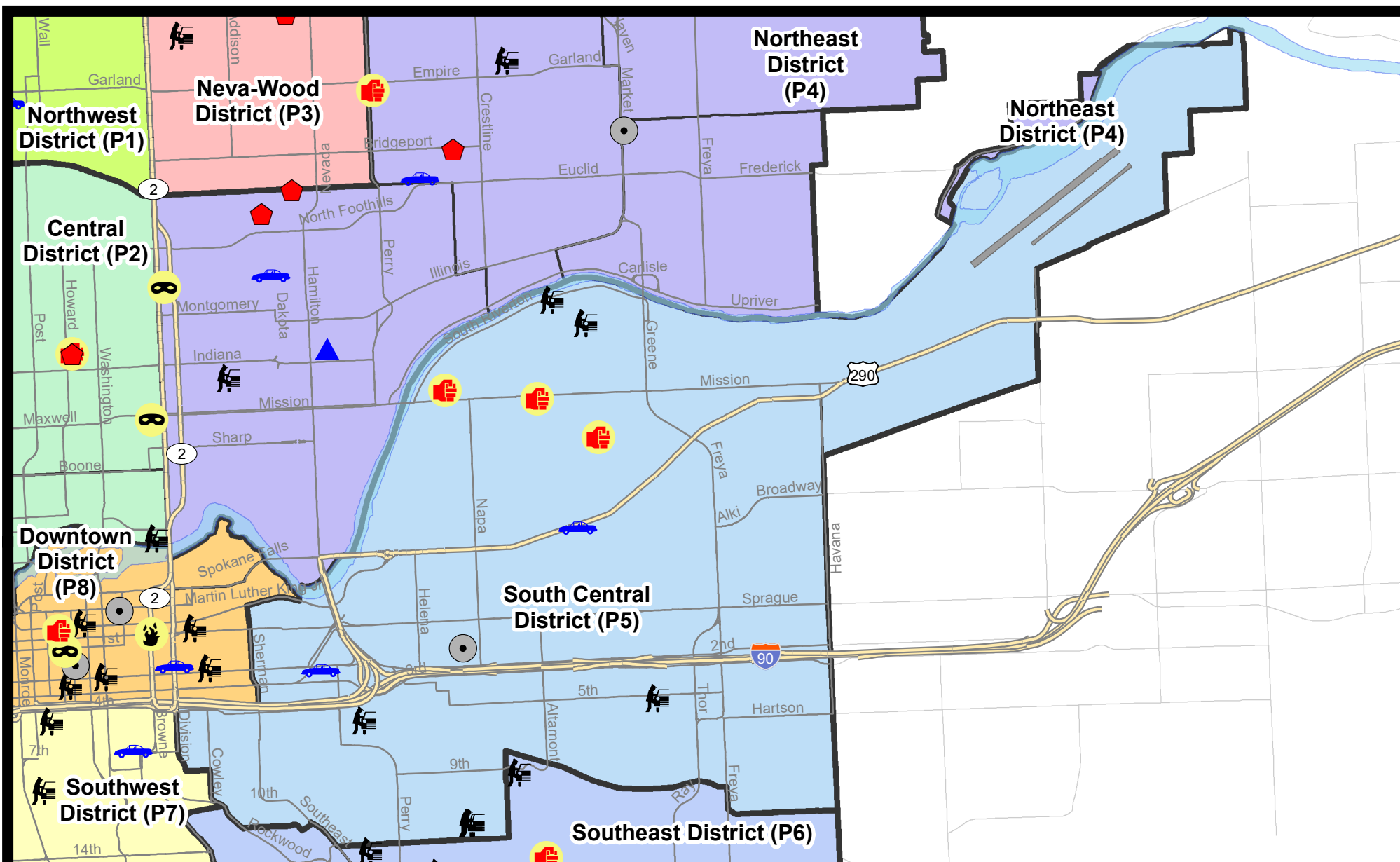
Prepared by SPD Crime Analysis Office - Monday, May 17, 2021

NOTE: SPD moved from UCR to the NIBRS reporting standard on 10/4/16 following the transition to a new RMS System. [Numbers on CompStat reports prior to this date should not be used as a comparison to those on this report.](#) Additional info on these reporting standards can be found on the FBI website: <https://ucr.fbi.gov/nibrs-overview>

This chart represents Preliminary counts of selected crime categories from Police Case Reports. Full statistical analysis to determine the confidence level of this data has not been performed. The % change columns on the preliminary counts differ from the percentage change on the NIBRS crime report, sometimes significantly. The CompStat report is designed for operational use and includes only selected NIBRS categories and coding less complex than full NIBRS rules. Official statistics for these and other NIBRS categories can be found on WASPC & FBI websites once available.



Note: On 2/10/21 a portion of the Police Block SPC5EC became part of the Downtown Precinct (SPD8EC); Consequently activity in P5 will appear lower if compared to printed CompStat reports prior to 2/10/21



City of Spokane
South Central District (P5)
Selected
Crime Types
2021-05-09 to 2021-05-15

Prepared By:
Crime Analysis Unit
Spokane Police Department

Legend

NIBRS Events



Criminal Homicide



Rape



Robbery Commercial



Robbery Person



Aggravated Assault



Burglary Residential



Burglary Garage



Burglary Commercial



Vehicle Prowling



Vehicle Theft



Arson

Cases Represent LERMS Crime Codes

Points may indicate multiple events

Note: Veh Prowl is only Larceny category displayed



For Additional Information on Incidents
 pertaining to an Area, Trend, or Pattern
 Contact Information Analysis

0 0.2 0.4 0.6 0.8 1 Miles



THIS IS NOT A LEGAL DOCUMENT:
 The information shown on this map is compiled
 from various sources and is subject to constant
 revision. Information shown on this map should
 not be used to determine the location of facilities
 in relationship to property lines, section lines,
 streets, etc.

Sunday - Saturday

5/9/2021 TO 5/15/2021

SE - South Central District (P5)



<u>A/C</u>	<u>Offense Statute</u>	<u>Address</u>	<u>Reported Date</u>	<u>Dist</u>
<u>SPC5EC</u>				
C	BURGLARY 2D COMMERCIAL	1800 E PACIFIC AVE	5/13/2021	P5
C	BURGLARY 2D FENCED AREA	2600 E TRENT AVE	5/11/2021	P6
C	RAPE 3D USING OBJECT		5/12/2021	P5
C	THEFT 3D CITY ALL OTHER	E 5TH AVE / S HAVEN ST	5/12/2021	P6
C	THEFT 3D FROM MOTOR VEHICLE	500 S GREENE ST	5/9/2021	P5
C	THEFT 3D FROM MOTOR VEHICLE	1800 E 13TH AVE	5/12/2021	P5
A	THEFT 3D FROM MOTOR VEHICLE	1800 E 13TH AVE	5/12/2021	P5
C	THEFT 3D FROM MOTOR VEHICLE	1100 E CELESTA AVE	5/12/2021	P5
C	THEFT 3D VEHICLE PARTS AND ACCESSORIES	600 S RAY ST	5/10/2021	P5
C	THEFT OF MOTOR VEHICLE	900 E 3RD AVE	5/9/2021	P6
A	THEFT OF MOTOR VEHICLE	2600 E TRENT AVE	5/11/2021	P6
<u>SPC5GP</u>				
C	ASSAULT 1D	1800 E MARSHALL AVE	5/11/2021	P6
C	ASSAULT 2D	2400 E MISSION AVE	5/15/2021	P5
C	ASSAULT 2D	2800 E BOONE AVE	5/15/2021	P6
C	THEFT 2D FROM BUILDING	2800 E BOONE AVE	5/14/2021	P5
C	THEFT 2D FROM MOTOR VEHICLE	2500 E SOUTH RIVERTON AVE	5/12/2021	P5
C	THEFT 3D ALL OTHER	1500 N HOUGH ST	5/12/2021	P5
C	THEFT 3D ALL OTHER	1800 N GREENE ST	5/14/2021	P5
A	THEFT 3D FROM MOTOR VEHICLE	1900 N NELSON ST	5/11/2021	P5

POLICE SUMMARY - Ending: Saturday, May 15, 2021



SE - Southeast District (P6)

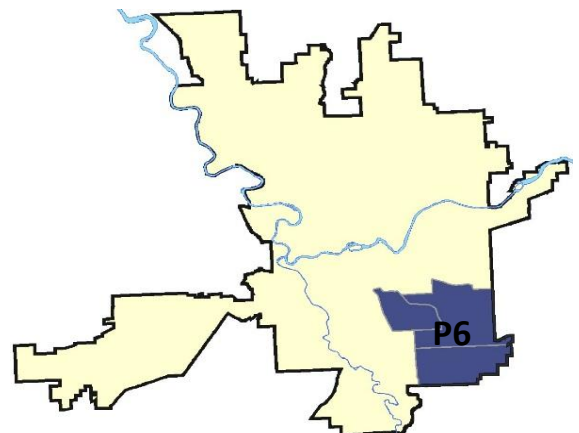
Preliminary IBR Counts

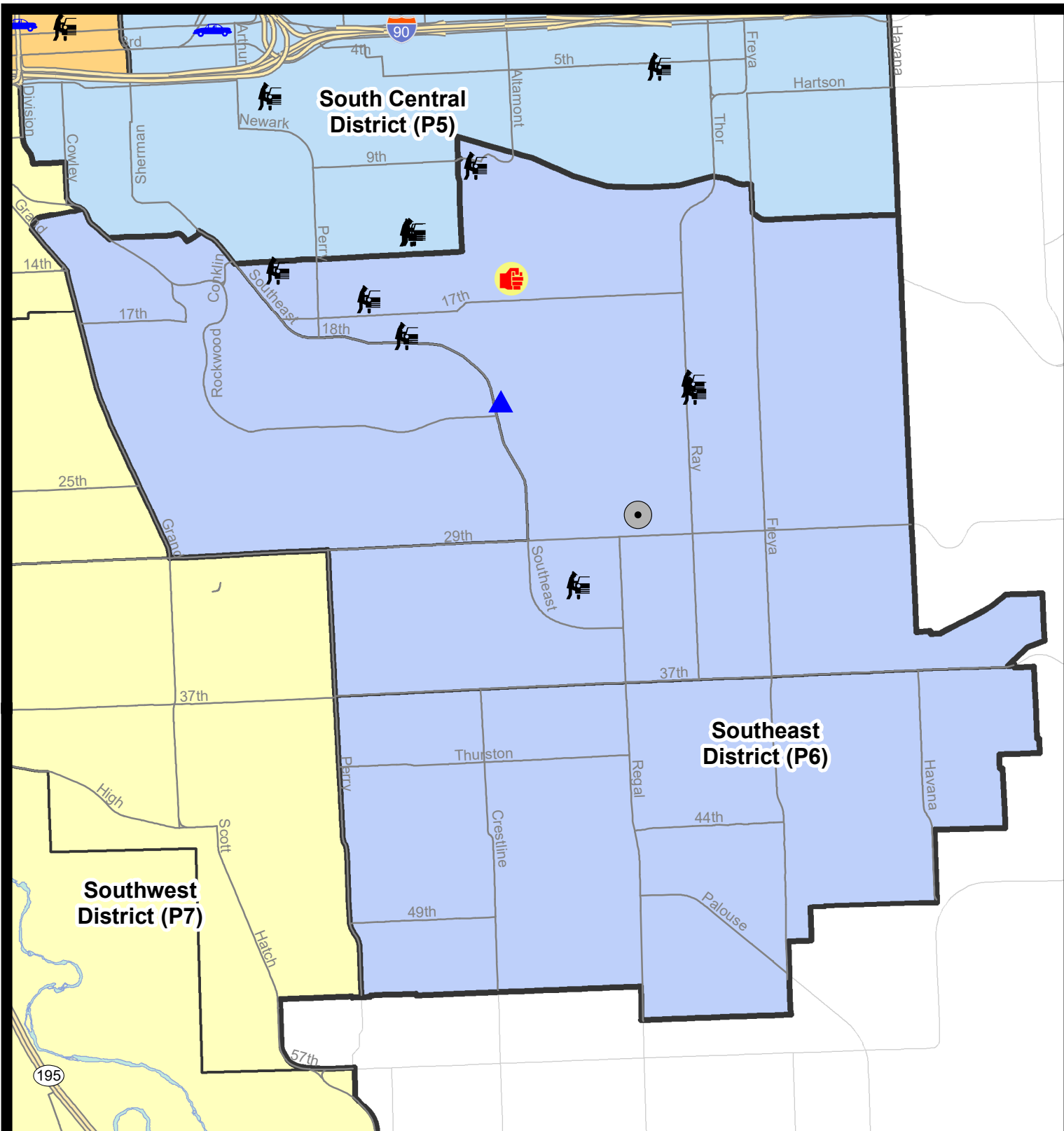
NIBRS Categories (Part 1 Selected)		7 Day Comparison			28 Day Comparison			YTD Comparison		
		Current	Prior	Percent	Current	Prior	Percent	Current	Prior	Percent
Violent	Criminal Homicide	0	0		0	0		0	1	-100.00%
	Rape	0	0		0	1	-100.00%	5	2	150.00%
	Robbery - Commercial	0	0		0	0		0	4	-100.00%
	Robbery - Person	0	0		0	0		0	4	-100.00%
	Aggravated Assault - Non DV	0	1	-100.00%	1	1	0.00%	6	6	0.00%
	Aggravated Assault - DV	1	0		2	1	100.00%	6	11	-45.45%
Violent Total:		1	1	0.00%	3	3	0.00%	17	28	-39.29%
Property	Burglary - Residential	0	2	-100.00%	4	5	-20.00%	21	29	-27.59%
	Burglary Garage	1	0		3	3	0.00%	18	39	-53.85%
	Burglary Commercial	1	0		1	0		3	11	-72.73%
	Larceny	15	6	150.00%	43	43	0.00%	181	230	-21.30%
	Vehicle Theft	0	1	-100.00%	2	2	0.00%	16	26	-38.46%
	Arson	0	0		1	1	0.00%	2	3	-33.33%
Property Total:		17	9	88.89%	54	54	0.00%	241	338	-28.70%
Preliminary Part 1 Crime Totals:		18	10	80.00%	57	57	0.00%	258	366	-29.51%
Current 7 Day Period:		5/9/2021 - 5/15/2021			Prior 7 Day Period:		5/2/2021 - 5/8/2021			
Current 28 Day Period:		4/18/2021 - 5/15/2021			Prior 28 Day Period:		3/21/2021 - 4/17/2021			
Current YTD Day Period:		1/1/2021 - 5/15/2021			Prior YTD Period:		1/1/2020 - 5/15/2020			

Prepared by SPD Crime Analysis Office - Monday, May 17, 2021

NOTE: SPD moved from UCR to the NIBRS reporting standard on 10/4/16 following the transition to a new RMS System. [Numbers on CompStat reports prior to this date should not be used as a comparison to those on this report.](#) Additional info on these reporting standards can be found on the FBI website: <https://ucr.fbi.gov/nibrs-overview>

This chart represents Preliminary counts of selected crime categories from Police Case Reports. Full statistical analysis to determine the confidence level of this data has not been performed. The % change columns on the preliminary counts differ from the percentage change on the NIBRS crime report, sometimes significantly. The CompStat report is designed for operational use and includes only selected NIBRS categories and coding less complex than full NIBRS rules. Official statistics for these and other NIBRS categories can be found on WASPC & FBI websites once available.





City of Spokane
Southeast District (P6)
Selected Crime Codes
2021-05-09 to 2021-05-15
 Prepared By:
 Crime Analysis Unit
 Spokane Police Department

Legend

NIBRS Events



Criminal Homicide



Rape



Robbery Commercial



Robbery Person



Aggravated Assault



Burglary Residential



Burglary Garage



Burglary Commercial



Vehicle Prowling



Vehicle Theft



Arson



Cases Represent LERMS Crime Codes
 Points may indicate multiple events
 Note: Veh Prowl is only Larceny displayed

For Additional Information on
 Incidents pertaining to an
 Area, Trend, or Pattern
 Contact Information Analysis

0 0.15 0.3 0.6 Miles



THIS IS NOT A LEGAL DOCUMENT:
 The information shown on this map is compiled
 from various sources and is subject to constant
 revision. Information shown on this map should
 not be used to determine the location of facilities
 in relationship to property lines, section lines,
 streets, etc.

Sunday - Saturday

5/9/2021 TO 5/15/2021

SE - Southeast District (P6)



<u>A/C</u>	<u>Offense Statute</u>	<u>Address</u>	<u>Reported Date</u>	<u>Dist</u>
<u>SPC6LH</u>				
C	ASSAULT OF A CHILD 2D	2400 E GIRARD PL	5/14/2021	P6
C	BURGLARY 2D COMMERCIAL	2900 E 29TH AVE	5/15/2021	P6
C	BURGLARY 2D GARAGE	2200 S SOUTHEAST BLVD	5/12/2021	P6
C	MAIL THEFT	2800 E 37TH AVE	5/11/2021	P6
C	THEFT 2D FROM BUILDING	2800 E 30TH AVE	5/14/2021	P6
C	THEFT 2D FROM MOTOR VEHICLE	1400 S IVORY ST	5/12/2021	P6
C	THEFT 2D FROM MOTOR VEHICLE	3100 S MT VERNON ST	5/14/2021	P6
C	THEFT 3D FROM BUILDING	2900 E 29TH AVE	5/12/2021	P6
C	THEFT 3D FROM MOTOR VEHICLE	3200 E 21ST AVE	5/11/2021	P6
C	THEFT 3D FROM MOTOR VEHICLE	1600 E 16TH AVE	5/12/2021	P6
C	THEFT 3D FROM MOTOR VEHICLE	1800 E 18TH AVE	5/13/2021	P6
C	THEFT 3D FROM MOTOR VEHICLE	900 S ALTAMONT BLVD	5/15/2021	P6
C	THEFT 3D VEHICLE PARTS AND ACCESSORIES	900 S ALTAMONT BLVD	5/15/2021	P6
C	THEFT OF A FIREARM FROM MOTOR VEHICLE	3200 E 21ST AVE	5/13/2021	P6
<u>SPC6RW</u>				
C	THEFT 2D FROM BUILDING	300 E 14TH AVE	5/14/2021	P6
<u>SPC6SG</u>				
C	THEFT 2D ALL OTHER	1900 E THURSTON AVE	5/11/2021	P6
C	THEFT 3D FROM BUILDING	3300 E 55TH AVE	5/14/2021	P6
C	THEFT 3D FROM BUILDING	2700 E 53RD AVE	5/15/2021	P6

POLICE SUMMARY - Ending: Saturday, May 15, 2021



SW - Southwest District (P7)

Preliminary IBR Counts

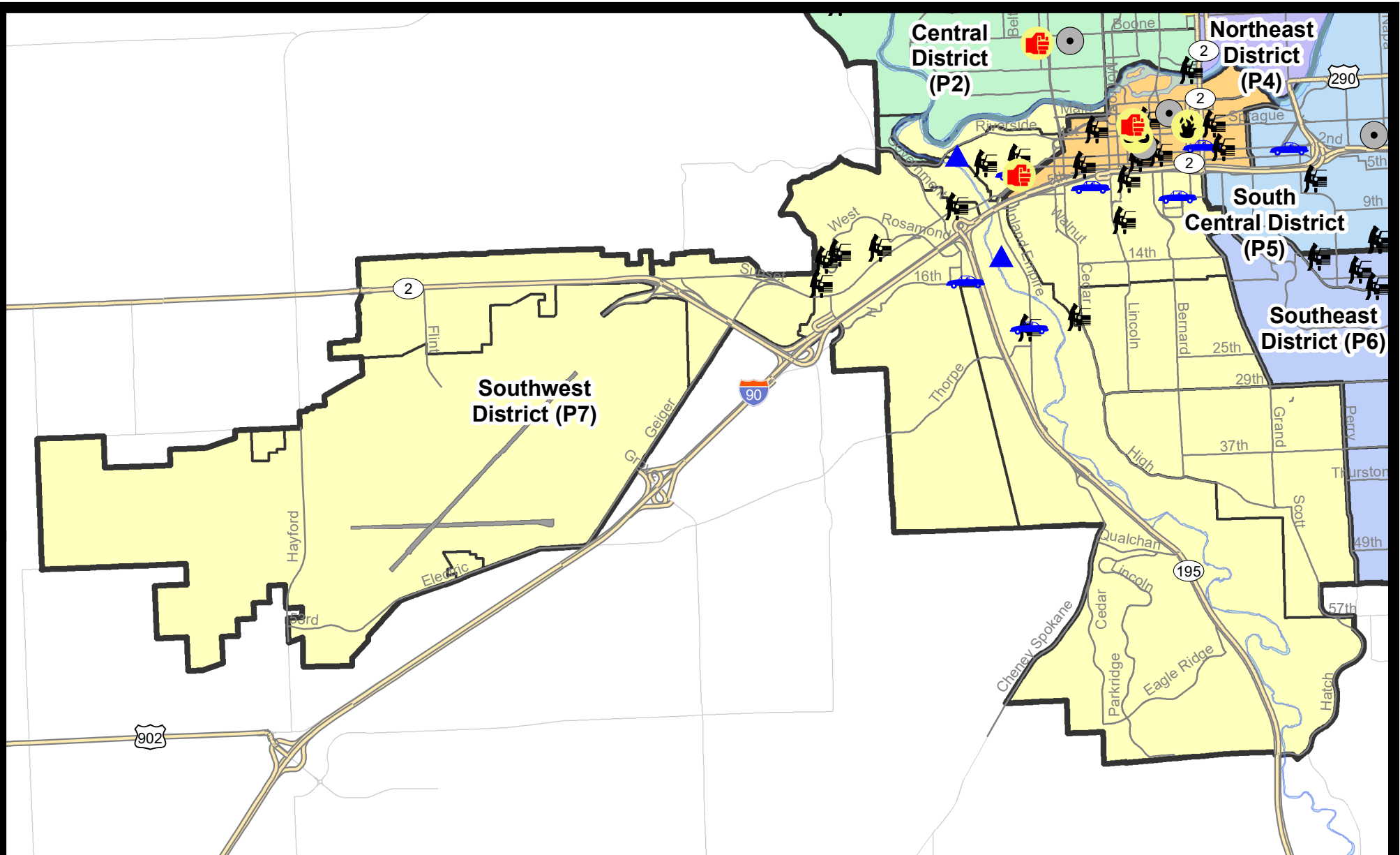
NIBRS Categories (Part 1 Selected)		7 Day Comparison			28 Day Comparison			YTD Comparison		
		Current	Prior	Percent	Current	Prior	Percent	Current	Prior	Percent
Violent	Criminal Homicide	0	0		0	0		1	0	
	Rape	0	2	-100.00%	3	5	-40.00%	15	12	25.00%
	Robbery - Commercial	0	0		1	1	0.00%	2	2	0.00%
	Robbery - Person	0	1	-100.00%	1	1	0.00%	6	9	-33.33%
	Aggravated Assault - Non DV	1	1	0.00%	6	6	0.00%	21	13	61.54%
	Aggravated Assault - DV	0	1	-100.00%	2	4	-50.00%	16	13	23.08%
Violent Total:		1	5	-80.00%	13	17	-23.53%	61	49	24.49%
Property	Burglary - Residential	0	1	-100.00%	8	5	60.00%	32	42	-23.81%
	Burglary Garage	2	0		6	5	20.00%	24	28	-14.29%
	Burglary Commercial	0	2	-100.00%	7	1	600.00%	20	29	-31.03%
	Larceny	21	17	23.53%	70	68	2.94%	347	446	-22.20%
	Vehicle Theft	6	2	200.00%	13	12	8.33%	50	61	-18.03%
	Arson	0	0		2	0		3	4	-25.00%
Property Total:		29	22	31.82%	106	91	16.48%	476	610	-21.97%
Preliminary Part 1 Crime Totals:		30	27	11.11%	119	108	10.19%	537	659	-18.51%
Current 7 Day Period:		5/9/2021 - 5/15/2021			Prior 7 Day Period:		5/2/2021 - 5/8/2021			
Current 28 Day Period:		4/18/2021 - 5/15/2021			Prior 28 Day Period:		3/21/2021 - 4/17/2021			
Current YTD Day Period:		1/1/2021 - 5/15/2021			Prior YTD Period:		1/1/2020 - 5/15/2020			

Prepared by SPD Crime Analysis Office - Monday, May 17, 2021

NOTE: SPD moved from UCR to the NIBRS reporting standard on 10/4/16 following the transition to a new RMS System. [Numbers on CompStat reports prior to this date should not be used as a comparison to those on this report.](#) Additional info on these reporting standards can be found on the FBI website: <https://ucr.fbi.gov/nibrs-overview>

This chart represents Preliminary counts of selected crime categories from Police Case Reports. Full statistical analysis to determine the confidence level of this data has not been performed. The % change columns on the preliminary counts differ from the percentage change on the NIBRS crime report, sometimes significantly. The CompStat report is designed for operational use and includes only selected NIBRS categories and coding less complex than full NIBRS rules. Official statistics for these and other NIBRS categories can be found on WASPC & FBI websites once available.





City of Spokane
Southwest District (P7)
Selected
Crime Types
2021-05-09 to 2021-05-15
 Prepared By:
 Crime Analysis Unit
 Spokane Police Department

Legend

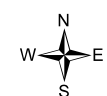

NIBRS Events

- | | | | |
|-------------------|--------------------|----------------------|---------------------|
| Criminal Homicide | Robbery Commercial | Aggravated Assault | Burglary Commercial |
| Rape | Robbery Person | Burglary Residential | Vehicle Prowling |
| | | Burglary Garage | Vehicle Theft |
| | | | Arson |

*Cases Represent LERMS Crime Codes
 Points may indicate multiple events
 Note: Veh Prowl is only Larceny category displayed*



*For Additional Information on Incidents
 pertaining to an Area, Trend, or Pattern
 Contact Information Analysis*



THIS IS NOT A LEGAL DOCUMENT:
 The information shown on this map is compiled from various sources and is subject to constant revision. Information shown on this map should not be used to determine the location of facilities in relationship to property lines, section lines, streets, etc.

Sunday - Saturday

5/9/2021 TO 5/15/2021

SE - Southwest District (P7)



<u>A/C</u>	<u>Offense Statute</u>	<u>Address</u>	<u>Reported Date</u>	<u>Dist</u>
<u>SPD7BA</u>				
C	ASSAULT 2D	1900 W 4TH AVE	5/15/2021	P7
C	BURGLARY 1D GARAGE	100 S COEUR D ALENE ST	5/15/2021	P7
C	THEFT 2D ALL OTHER	1800 W 3RD AVE	5/14/2021	P7
C	THEFT 2D FROM MOTOR VEHICLE	1900 W 2ND AVE	5/13/2021	P7
C	THEFT 3D CITY FROM BUILDING	2300 W 3RD AVE	5/13/2021	P7
C	THEFT 3D FROM MOTOR VEHICLE	2300 W 2ND AVE	5/15/2021	P7
C	THEFT OF MOTOR VEHICLE	2000 W 4TH AVE	5/13/2021	P7
<u>SPD7CH</u>				
C	MAIL THEFT	1600 W 13TH AVE	5/13/2021	P7
C	MAIL THEFT	1200 W 10TH AVE	5/15/2021	P7
C	THEFT 2D FROM BUILDING	800 W 5TH AVE	5/11/2021	P7
C	THEFT 2D FROM BUILDING	800 W 5TH AVE	5/12/2021	P7
C	THEFT 2D FROM MOTOR VEHICLE	800 W 5TH AVE	5/9/2021	P7
C	THEFT 2D FROM MOTOR VEHICLE	900 S LINCOLN ST	5/10/2021	P5
C	THEFT 2D FROM MOTOR VEHICLE	1900 S CEDAR ST	5/14/2021	P7
C	THEFT 3D FROM BUILDING	600 S HOWARD ST	5/14/2021	P5
C	THEFT OF MOTOR VEHICLE	1200 W 5TH AVE	5/11/2021	P7
C	THEFT OF MOTOR VEHICLE	200 W 7TH AVE	5/13/2021	P7
C	THEFT OF MOTOR VEHICLE	1200 W 5TH AVE	5/13/2021	P8
<u>SPD7GT</u>				
C	THEFT OF MOTOR VEHICLE	2600 W 16TH AVE	5/10/2021	P7
<u>SPD7LC</u>				
C	BURGLARY 2D GARAGE	1200 S COEUR D ALENE ST	5/15/2021	P7
C	THEFT 1D ALL OTHER	5200 S LINCOLN WAY	5/15/2021	P7
C	THEFT 3D FROM MOTOR VEHICLE	2000 S INLAND EMPIRE WAY	5/13/2021	P7
C	THEFT 3D VEHICLE PARTS AND ACCESSORIES	2000 S INLAND EMPIRE WAY	5/13/2021	P7
A	THEFT OF MOTOR VEHICLE	2000 S INLAND EMPIRE WAY	5/13/2021	P7
<u>SPD7WH</u>				
C	THEFT 2D FROM MOTOR VEHICLE	1400 S BEMIS ST	5/9/2021	P7
C	THEFT 2D FROM MOTOR VEHICLE	1000 S WESTCLIFF PL	5/11/2021	P7
C	THEFT 2D FROM MOTOR VEHICLE	3500 W ROSAMOND AVE	5/11/2021	P7
C	THEFT 3D FROM MOTOR VEHICLE	1300 S WESTCLIFF PL	5/9/2021	P7
C	THEFT 3D FROM MOTOR VEHICLE	2700 W SUNSET BLVD	5/14/2021	P7
<u>SPD7WP</u>				
C	THEFT 1D ALL OTHER	9600 W US 2 HWY	5/10/2021	P7

SPOKANE POLICE DEPARTMENT

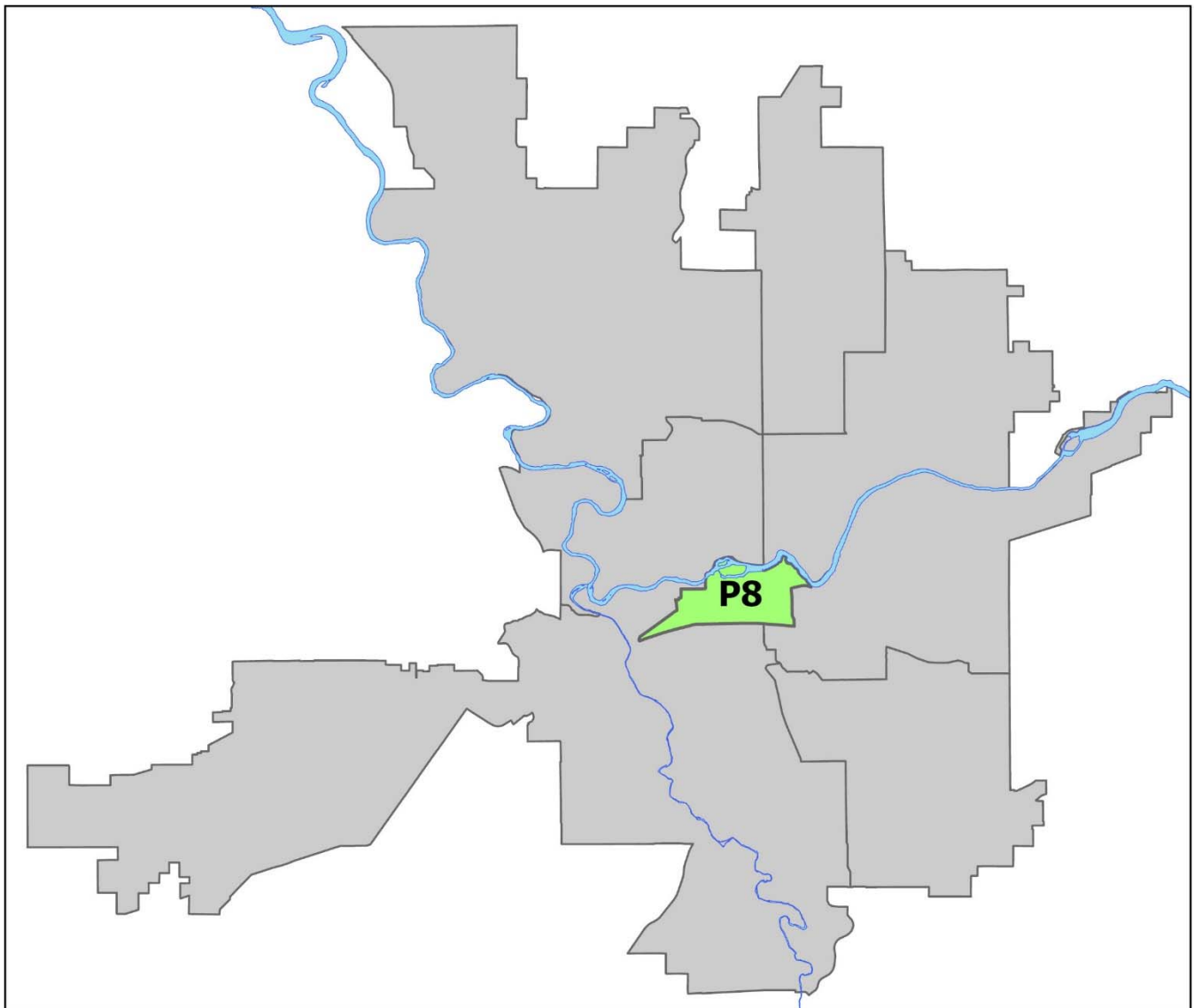
DOWNTOWN

Police Service Area



PSA Commander

Captain David Singley



POLICE SUMMARY - Ending: Saturday, May 15, 2021

DOWNTOWN PRECINCT (P8)



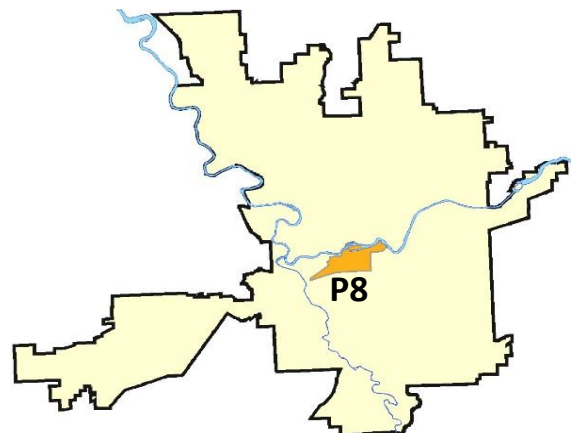
Preliminary IBR Counts

NIBRS Categories (Part 1 Selected)		7 Day Comparison			28 Day Comparison			YTD Comparison		
		Current	Prior	Percent	Current	Prior	Percent	Current	Prior	Percent
Violent	Criminal Homicide	0	0		0	0		0	1	-100.00%
	Rape	0	1	-100.00%	1	3	-66.67%	11	5	120.00%
	Robbery - Commercial	0	0		3	1	200.00%	6	4	50.00%
	Robbery - Person	1	1	0.00%	3	4	-25.00%	16	17	-5.88%
	Aggravated Assault - Non DV	2	1	100.00%	5	11	-54.55%	33	34	-2.94%
	Aggravated Assault - DV	0	0		2	2	0.00%	9	9	0.00%
Violent Total:		3	3	0.00%	14	21	-33.33%	75	70	7.14%
Property	Burglary - Residential	0	0		1	2	-50.00%	8	6	33.33%
	Burglary Garage	0	1	-100.00%	1	0		3	0	
	Burglary Commercial	2	0		5	14	-64.29%	40	51	-21.57%
	Larceny	18	16	12.50%	57	57	0.00%	280	339	-17.40%
	Vehicle Theft	1	1	0.00%	6	4	50.00%	25	28	-10.71%
	Arson	1	1	0.00%	3	0		4	5	-20.00%
Property Total:		22	19	15.79%	73	77	-5.19%	360	429	-16.08%
Preliminary Part 1 Crime Totals:		25	22	13.64%	87	98	-11.22%	435	499	-12.83%
Current 7 Day Period:		5/9/2021 - 5/15/2021			Prior 7 Day Period:		5/2/2021 - 5/8/2021			
Current 28 Day Period:		4/18/2021 - 5/15/2021			Prior 28 Day Period:		3/21/2021 - 4/17/2021			
Current YTD Day Period:		1/1/2021 - 5/15/2021			Prior YTD Period:		1/1/2020 - 5/15/2020			

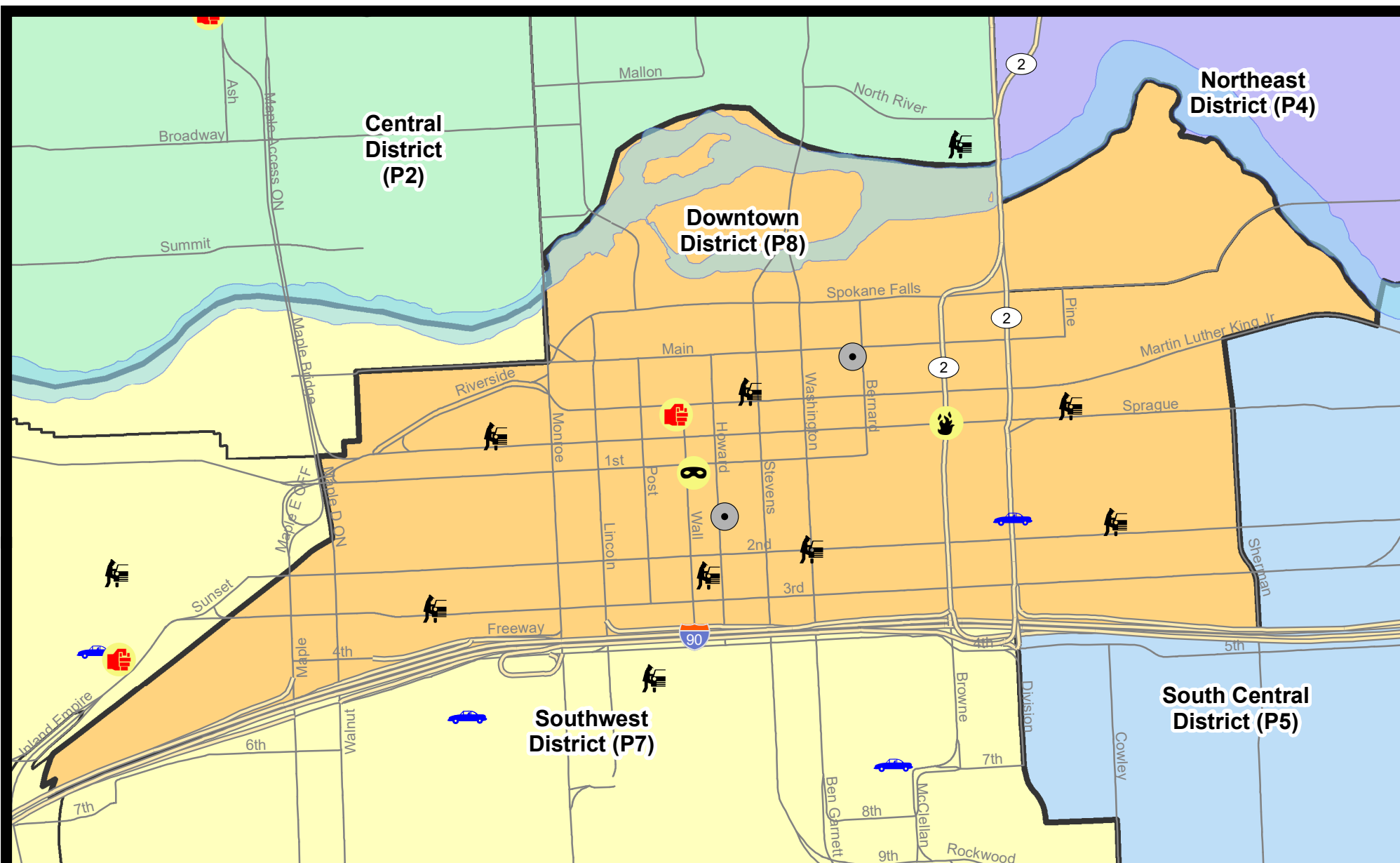
Prepared by SPD Crime Analysis Office - Monday, May 17, 2021

NOTE: SPD moved from UCR to the NIBRS reporting standard on 10/4/16 following the transition to a new RMS System. [Numbers on CompStat reports prior to this date should not be used as a comparison to those on this report.](#) Additional info on these reporting standards can be found on the FBI website: <https://ucr.fbi.gov/nibrs-overview>

This chart represents Preliminary counts of selected crime categories from Police Case Reports. Full statistical analysis to determine the confidence level of this data has not been performed. The % change columns on the preliminary counts differ from the percentage change on the NIBRS crime report, sometimes significantly. The CompStat report is designed for operational use and includes only selected NIBRS categories and coding less complex than full NIBRS rules. Official statistics for these and other NIBRS categories can be found on WASPC & FBI websites once available.



Note: On 2/10/21 a portion of the Police Block SPC5EC became part of the Downtown Precinct (SPD8EC); Consequently activity in P8 will appear higher if compared to printed CompStat reports prior to 2/10/21






City of Spokane
Downtown District (P8)
Selected
Crime Types
2021-05-09 to 2021-05-15

Prepared By:
Crime Analysis Unit
Spokane Police Department

Legend

NIBRS Events



Cases Represent LERMS Crime Codes
 Points may indicate multiple events
 Note: Veh Prowl is only Larceny category displayed



For Additional Information on Incidents
 pertaining to an Area, Trend, or Pattern
 Contact Information Analysis

0 0.2 Miles



THIS IS NOT A LEGAL DOCUMENT:
 The information shown on this map is compiled
 from various sources and is subject to constant
 revision. Information shown on this map should
 not be used to determine the location of facilities
 in relationship to property lines, section lines,
 streets, etc.



Sunday - Saturday

5/9/2021 TO 5/15/2021

SW - Downtown District (P8)



<u>A/C</u>	<u>Offense Statute</u>	<u>Address</u>	<u>Reported Date</u>	<u>Dist</u>
<u>SPD8EC</u>				
C	TAKING MOTOR VEHICLE WITHOUT PERMISSION 2D	0 E SHORT AVE	5/11/2021	P8
C	THEFT 2D ALL OTHER	S COWLEY ST / E 1ST AVE	5/9/2021	P8
C	THEFT 3D ALL OTHER	100 S DIVISION ST	5/12/2021	P8
C	THEFT 3D ALL OTHER	200 E 2ND AVE	5/12/2021	P8
C	THEFT 3D FROM MOTOR VEHICLE	200 E 2ND AVE	5/11/2021	P8
C	THEFT 3D FROM MOTOR VEHICLE	100 E SPRAGUE AVE	5/12/2021	P8
A	THEFT 3D VEHICLE PARTS AND ACCESSORIES	200 E 2ND AVE	5/11/2021	P8
C	THEFT 3D VEHICLE PARTS AND ACCESSORIES	100 E 1ST AVE	5/13/2021	P8
C	THEFT 3D VEHICLE PARTS AND ACCESSORIES	200 E 2ND AVE	5/14/2021	P8
<u>SPD8RS</u>				
C	ARSON 2D	W SPRAGUE AVE / N BROWNE ST	5/10/2021	P8
C	ASSAULT 3D WEAPON OR NEGLIGENT INJURY	700 W RIVERSIDE AVE	5/9/2021	P8
C	ASSAULT 3D WEAPON OR NEGLIGENT INJURY	W SPRAGUE AVE / N BROWNE ST	5/14/2021	P8
C	BURGLARY 2D COMMERCIAL	300 W MAIN AVE	5/13/2021	P8
C	BURGLARY 2D COMMERCIAL	100 S HOWARD ST	5/14/2021	P8
C	ROBBERY 1D PERSON	600 W 1ST AVE	5/13/2021	P8
C	THEFT 2D FROM BUILDING	100 S STATE ST	5/13/2021	P8
C	THEFT 2D FROM MOTOR VEHICLE	600 W 2ND AVE	5/14/2021	P8
C	THEFT 3D ALL OTHER	0 W PACIFIC AVE	5/10/2021	P8
C	THEFT 3D ALL OTHER	1600 W 3RD AVE	5/12/2021	P8
C	THEFT 3D FROM BUILDING	600 W MAIN AVE	5/12/2021	P5
C	THEFT 3D FROM BUILDING	700 W RIVERSIDE AVE	5/15/2021	P8
C	THEFT 3D FROM MOTOR VEHICLE	500 W RIVERSIDE AVE	5/10/2021	P8
A	THEFT 3D FROM MOTOR VEHICLE	1200 W 3RD AVE	5/10/2021	P8
C	THEFT 3D FROM MOTOR VEHICLE	S WASHINGTON ST / W 2ND AVE	5/11/2021	P8
C	THEFT 3D FROM MOTOR VEHICLE	1100 W SPRAGUE AVE	5/11/2021	P8

POLICE SUMMARY - Ending: Saturday, May 15, 2021



Other Jurisdiction or Unk District

Preliminary IBR Counts

NIBRS Categories (Part 1 Selected)		7 Day Comparison			28 Day Comparison			YTD Comparison		
		Current	Prior	Percent	Current	Prior	Percent	Current	Prior	Percent
Violent	Criminal Homicide	0	0		0	0		0	0	
	Rape	1	0		2	0		3	0	
	Robbery - Commercial	0	0		0	0		0	1	-100.00%
	Robbery - Person	0	0		0	0		0	0	
	Aggravated Assault - Non DV	0	0		0	0		0	3	-100.00%
	Aggravated Assault - DV	0	0		0	0		0	2	-100.00%
Violent Total:		1	0		2	0		3	6	-50.00%
Property	Burglary - Residential	0	0		0	0		0	0	
	Burglary Garage	0	0		0	0		0	0	
	Burglary Commercial	0	0		0	0		0	0	
	Larceny	0	2	-100.00%	4	0		9	11	-18.18%
	Vehicle Theft	0	1	-100.00%	1	0		5	1	400.00%
	Arson	0	0		0	0		0	1	-100.00%
Property Total:		0	3	-100.00%	5	0		14	13	7.69%
Preliminary Part 1 Crime Totals:		1	3	-66.67%	7	0		17	19	-10.53%
Current 7 Day Period:		5/9/2021 - 5/15/2021			Prior 7 Day Period:		5/2/2021 - 5/8/2021			
Current 28 Day Period:		4/18/2021 - 5/15/2021			Prior 28 Day Period:		3/21/2021 - 4/17/2021			
Current YTD Day Period:		1/1/2021 - 5/15/2021			Prior YTD Period:		1/1/2020 - 5/15/2020			

Prepared by SPD Crime Analysis Office - Monday, May 17, 2021

NOTE: SPD moved from UCR to the NIBRS reporting standard on 10/4/16 following the transition to a new RMS System. [Numbers on CompStat reports prior to this date should not be used as a comparison to those on this report.](#) Additional info on these reporting standards can be found on the FBI website: <https://ucr.fbi.gov/nibrs-overview>

This chart represents Preliminary counts of selected crime categories from Police Case Reports. Full statistical analysis to determine the confidence level of this data has not been performed. The % change columns on the preliminary counts differ from the percentage change on the NIBRS crime report, sometimes significantly. The CompStat report is designed for operational use and includes only selected NIBRS categories and coding less complex than full NIBRS rules. Official statistics for these and other NIBRS categories can be found on WASPC & FBI websites once available.

Sunday - Saturday

5/9/2021 TO 5/15/2021

Other Jurisdiction/Unk District



A/C **Offense Statute**

Address

Reported Date

Dist

C RAPE 2D

5/9/2021

Oth