

# SPOKANE POLICE DEPARTMENT

## PRELIMINARY CITYWIDE **IBR** CRIME REPORT



### Preliminary IBR Counts

CHIEF OF POLICE

Period Ending: Saturday, May 8, 2021

Craig Meidl

NIBRS Categories (Part 1 Selected)		7 Day Comparison			28 Day Comparison			YTD Comparison		
		Current	Prior	Percent	Current	Prior	Percent	Current	Prior	Percent
<b>Violent</b>	Criminal Homicide	0	1	-100.00%	2	0		3	8	-62.50%
	Rape	7	6	16.67%	27	25	8.00%	102	61	67.21%
	Robbery - Commercial	0	5	-100.00%	8	3	166.67%	21	30	-30.00%
	Robbery - Person	4	3	33.33%	13	14	-7.14%	64	75	-14.67%
	Aggravated Assault - Non DV	9	6	50.00%	30	47	-36.17%	165	143	15.38%
	Aggravated Assault - DV	4	7	-42.86%	22	25	-12.00%	124	111	11.71%
<b>Violent Total:</b>		24	28	-14.29%	102	114	-10.53%	479	428	11.92%
<b>Property</b>	Burglary - Residential	12	15	-20.00%	54	48	12.50%	232	288	-19.44%
	Burglary Garage	12	9	33.33%	29	30	-3.33%	142	190	-25.26%
	Burglary Commercial	5	9	-44.44%	31	30	3.33%	162	191	-15.18%
	Larceny	156	155	0.65%	600	563	6.57%	2812	3220	-12.67%
	Vehicle Theft	21	18	16.67%	75	65	15.38%	325	472	-31.14%
	Arson	3	3	0.00%	16	6	166.67%	36	27	33.33%
<b>Property Total:</b>		209	209	0.00%	805	742	8.49%	3709	4388	-15.47%
<b>Preliminary Part 1 Crime Totals:</b>		233	237	-1.69%	907	856	5.96%	4188	4816	-13.04%
<b>Current 7 Day Period:</b>		5/2/2021 - 5/8/2021			<b>Prior 7 Day Period:</b>		4/25/2021 - 5/1/2021			
<b>Current 28 Day Period:</b>		4/11/2021 - 5/8/2021			<b>Prior 28 Day Period:</b>		3/14/2021 - 4/10/2021			
<b>Current YTD Day Period:</b>		1/1/2021 - 5/8/2021			<b>Prior YTD Period:</b>		1/1/2020 - 5/8/2020			

Prepared by SPD Crime Analysis Office - Monday, May 10, 2021

**NOTE:** SPD moved from UCR to the NIBRS reporting standard on 10/4/16 following the transition to a new RMS System. Numbers on CompStat reports prior to this date should not be used as a comparison to those on this report. Additional info on these reporting standards can be found on the FBI website: <https://ucr.fbi.gov/nibrs-overview>

This chart represents Preliminary counts of selected crime categories from Police Case Reports. Full statistical analysis to determine the confidence level of this data has not been performed. The % change columns on the preliminary counts differ from the percentage change on the NIBRS crime report, sometimes significantly. The CompStat report is designed for operational use and includes only selected NIBRS categories and coding less complex than full NIBRS rules. Official statistics for these and other NIBRS categories can be found on WASPC & FBI websites once available.



# SPOKANE POLICE DEPARTMENT



## **NORTH**

## **Police Service Area**

### PSA Commander

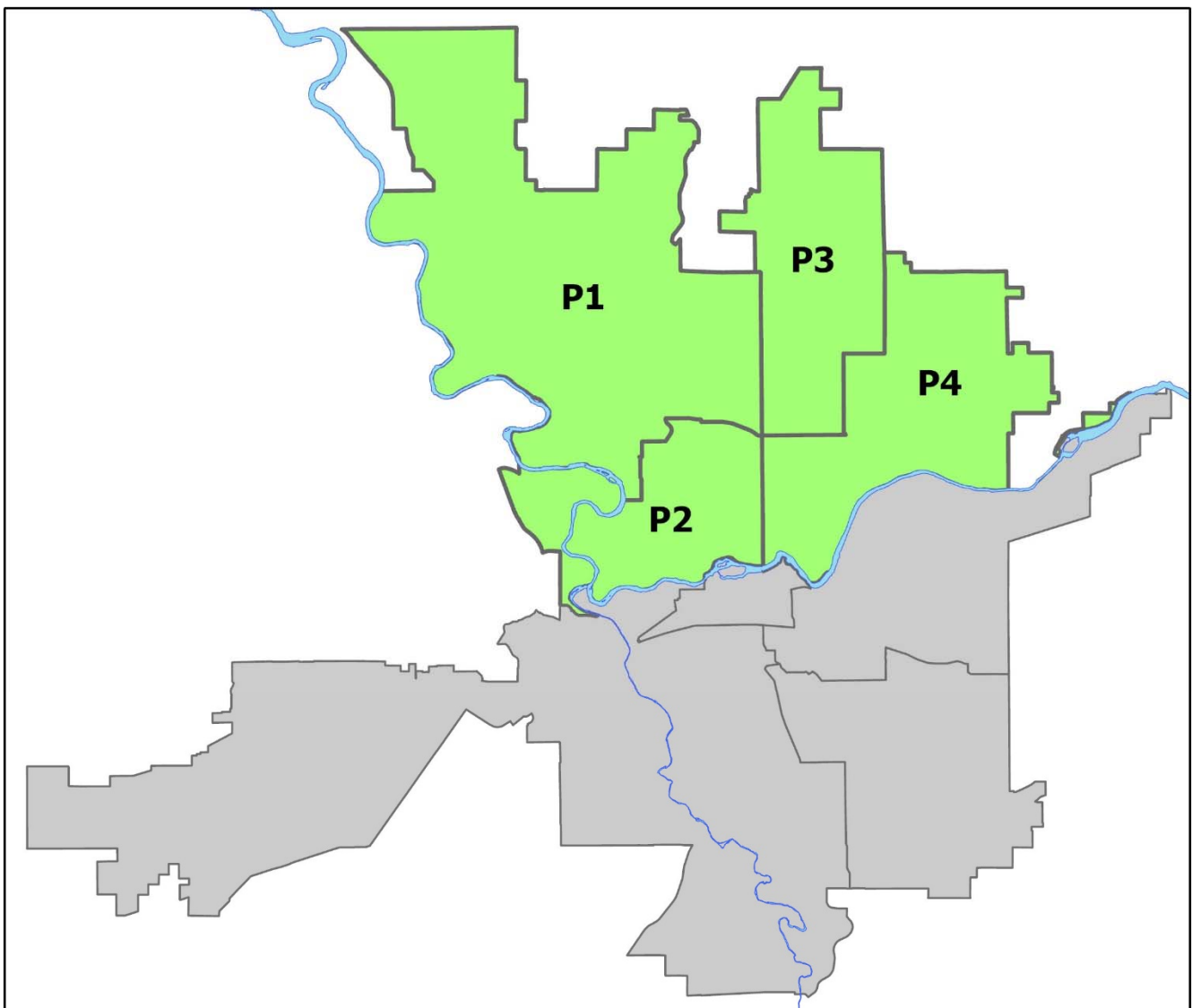
**Captain Mark Griffiths**

**Northwest District (P1)**

**Central District (P2)**

**Neva-Wood District (P3)**

**Northeast District (P4)**



POLICE SUMMARY - Ending: Saturday, May 8, 2021

## ***NORTH PRECINCT (P1, P2, P3, and P4)***



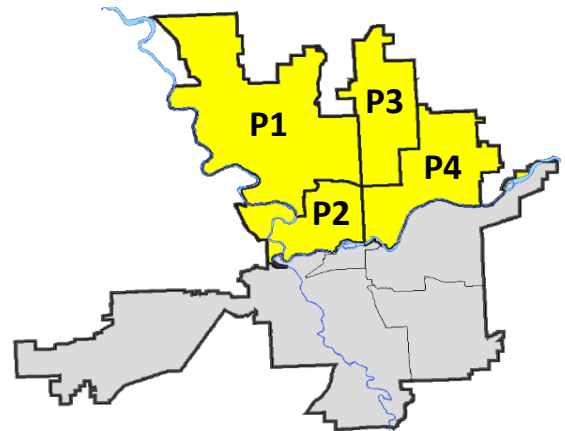
### Preliminary IBR Counts

NIBRS Categories (Part 1 Selected)		7 Day Comparison			28 Day Comparison			YTD Comparison		
		Current	Prior	Percent	Current	Prior	Percent	Current	Prior	Percent
Violent	Criminal Homicide	0	1	-100.00%	2	0		2	6	-66.67%
	Rape	3	4	-25.00%	16	13	23.08%	53	38	39.47%
	Robbery - Commercial	0	2	-100.00%	4	1	300.00%	13	19	-31.58%
	Robbery - Person	2	1	100.00%	4	9	-55.56%	36	44	-18.18%
	Aggravated Assault - Non DV	6	2	200.00%	15	21	-28.57%	87	75	16.00%
	Aggravated Assault - DV	3	3	0.00%	11	15	-26.67%	76	59	28.81%
Violent Total:		14	13	7.69%	52	59	-11.86%	267	241	10.79%
Property	Burglary - Residential	7	12	-41.67%	30	31	-3.23%	146	180	-18.89%
	Burglary Garage	11	3	266.67%	19	20	-5.00%	90	116	-22.41%
	Burglary Commercial	2	3	-33.33%	13	14	-7.14%	81	78	3.85%
	Larceny	100	103	-2.91%	381	350	8.86%	1769	1954	-9.47%
	Vehicle Theft	12	12	0.00%	48	35	37.14%	197	298	-33.89%
	Arson	1	1	0.00%	6	6	0.00%	22	13	69.23%
Property Total:		133	134	-0.75%	497	456	8.99%	2305	2639	-12.66%
Preliminary Part 1 Crime Totals:		147	147	0.00%	549	515	6.60%	2572	2880	-10.69%
Current 7 Day Period:		5/2/2021 - 5/8/2021			Prior 7 Day Period:		4/25/2021 - 5/1/2021			
Current 28 Day Period:		4/11/2021 - 5/8/2021			Prior 28 Day Period:		3/14/2021 - 4/10/2021			
Current YTD Day Period:		1/1/2021 - 5/8/2021			Prior YTD Period:		1/1/2020 - 5/8/2020			

Prepared by SPD Crime Analysis Office - Monday, May 10, 2021

**NOTE:** SPD moved from UCR to the NIBRS reporting standard on 10/4/16 following the transition to a new RMS System. [Numbers on CompStat reports prior to this date should not be used as a comparison to those on this report.](#) Additional info on these reporting standards can be found on the FBI website: <https://ucr.fbi.gov/nibrs-overview>

This chart represents Preliminary counts of selected crime categories from Police Case Reports. Full statistical analysis to determine the confidence level of this data has not been performed. The % change columns on the preliminary counts differ from the percentage change on the NIBRS crime report, sometimes significantly. The CompStat report is designed for operational use and includes only selected NIBRS categories and coding less complex than full NIBRS rules. Official statistics for these and other NIBRS categories can be found on WASPC & FBI websites once available.



POLICE SUMMARY - Ending: Saturday, May 8, 2021



## NW - Northwest District (P1)

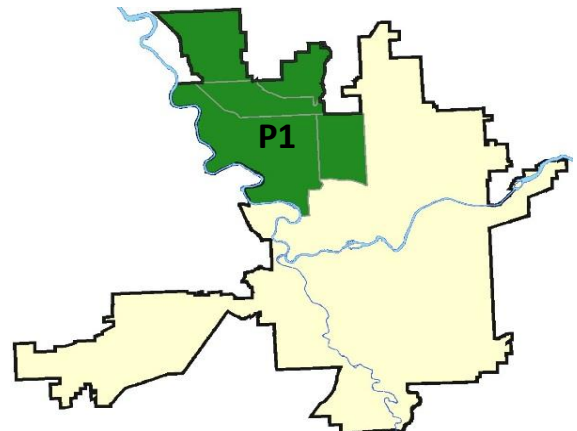
### Preliminary IBR Counts

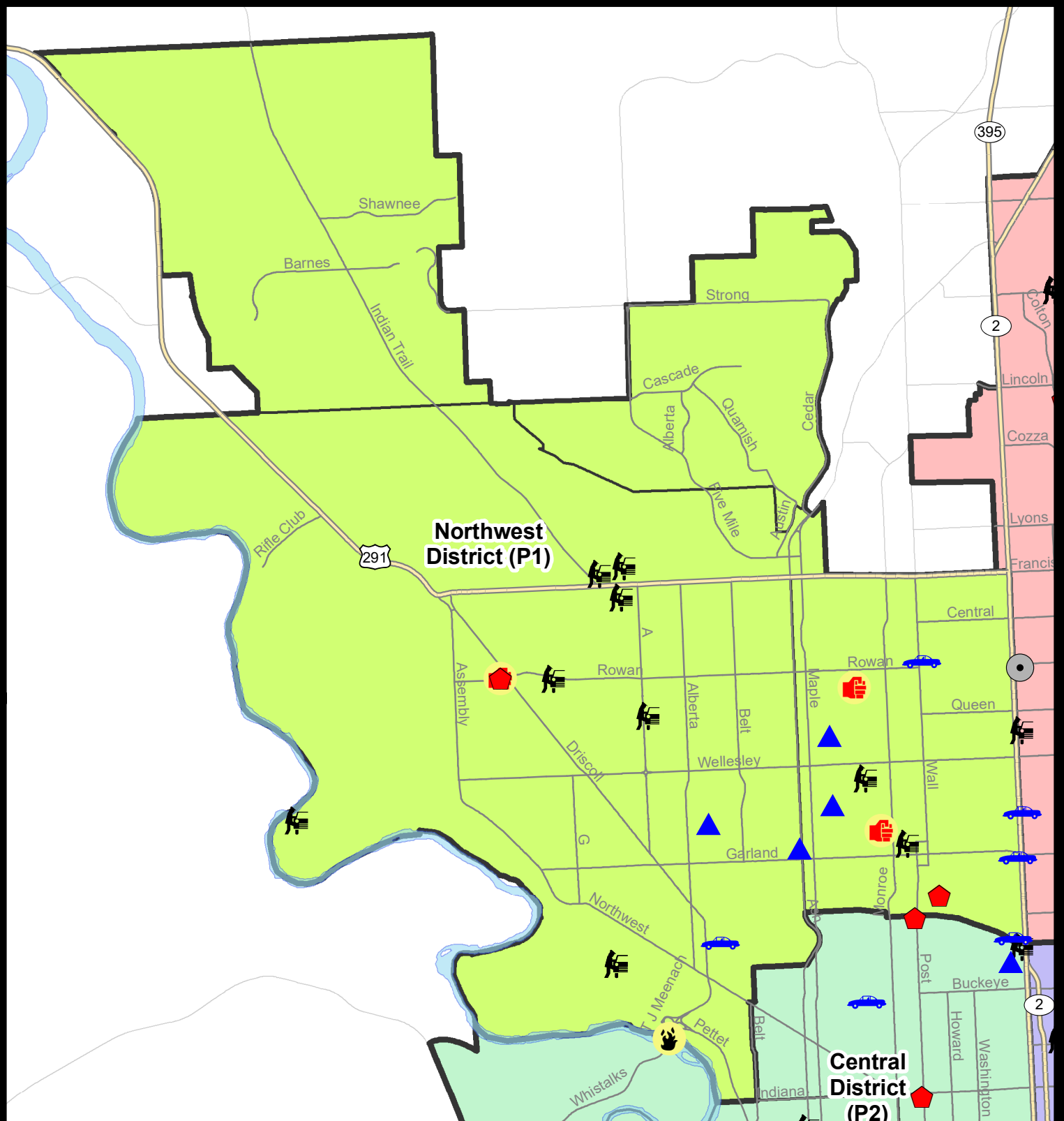
NIBRS Categories (Part 1 Selected)		7 Day Comparison			28 Day Comparison			YTD Comparison		
		Current	Prior	Percent	Current	Prior	Percent	Current	Prior	Percent
<b>Violent</b>	Criminal Homicide	0	0		1	0		1	1	0.00%
	Rape	0	0		3	2	50.00%	10	10	0.00%
	Robbery - Commercial	0	2	-100.00%	2	0		4	1	300.00%
	Robbery - Person	0	0		0	2	-100.00%	4	6	-33.33%
	Aggravated Assault - Non DV	2	0		5	3	66.67%	18	11	63.64%
	Aggravated Assault - DV	1	0		2	4	-50.00%	13	16	-18.75%
<b>Violent Total:</b>		3	2	50.00%	13	11	18.18%	50	45	11.11%
<b>Property</b>	Burglary - Residential	2	4	-50.00%	8	11	-27.27%	33	37	-10.81%
	Burglary Garage	4	0		4	10	-60.00%	28	40	-30.00%
	Burglary Commercial	0	0		0	1	-100.00%	6	14	-57.14%
	Larceny	23	15	53.33%	83	76	9.21%	350	388	-9.79%
	Vehicle Theft	4	0		6	10	-40.00%	42	44	-4.55%
	Arson	0	0		0	1	-100.00%	4	5	-20.00%
<b>Property Total:</b>		33	19	73.68%	101	109	-7.34%	463	528	-12.31%
<b>Preliminary Part 1 Crime Totals:</b>		36	21	71.43%	114	120	-5.00%	513	573	-10.47%
<b>Current 7 Day Period:</b>		5/2/2021 - 5/8/2021			<b>Prior 7 Day Period:</b>		4/25/2021 - 5/1/2021			
<b>Current 28 Day Period:</b>		4/11/2021 - 5/8/2021			<b>Prior 28 Day Period:</b>		3/14/2021 - 4/10/2021			
<b>Current YTD Day Period:</b>		1/1/2021 - 5/8/2021			<b>Prior YTD Period:</b>		1/1/2020 - 5/8/2020			

Prepared by SPD Crime Analysis Office - Monday, May 10, 2021

**NOTE:** SPD moved from UCR to the NIBRS reporting standard on 10/4/16 following the transition to a new RMS System. [Numbers on CompStat reports prior to this date should not be used as a comparison to those on this report.](#) Additional info on these reporting standards can be found on the FBI website: <https://ucr.fbi.gov/nibrs-overview>

This chart represents Preliminary counts of selected crime categories from Police Case Reports. Full statistical analysis to determine the confidence level of this data has not been performed. The % change columns on the preliminary counts differ from the percentage change on the NIBRS crime report, sometimes significantly. The CompStat report is designed for operational use and includes only selected NIBRS categories and coding less complex than full NIBRS rules. Official statistics for these and other NIBRS categories can be found on WASPC & FBI websites once available.





**City of Spokane**  
**Northwest District (P1)**  
**Selected Crime Codes**  
**2021-05-02 to 2021-05-08**  
 Prepared By:  
**Crime Analysis Unit**  
**Spokane Police Department**

**Legend**

**NIBRS Events**



Criminal Homicide



Rape



Robbery Commercial



Robbery Person



Aggravated Assault



Burglary Residential



Burglary Garage



Burglary Commercial



Vehicle Prowling



Vehicle Theft



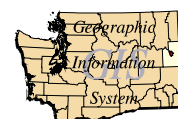
Arson



Cases Represent LERMS Crime Codes  
 Points may indicate multiple events  
 Note: Veh Prowl is only Larceny displayed

For Additional Information on  
 Incidents pertaining to an  
 Area, Trend, or Pattern  
 Contact Information Analysis

0 0.25 0.5 1 Miles



THIS IS NOT A LEGAL DOCUMENT.  
 The information shown on this map is compiled  
 from various sources and is subject to constant  
 revision. Information shown on this map should  
 not be used to determine the location of facilities  
 in relationship to property lines, section lines,  
 streets, etc.

Sunday - Saturday

5/2/2021 TO 5/8/2021

NW - Northwest District (P1)



<b>A/C</b>	<b>Offense Statute</b>	<b>Address</b>	<b>Reported Date</b>	<b>Dist</b>
<b><u>SPA1BS</u></b>				
C	THEFT 3D FROM MOTOR VEHICLE	3100 W ROSEWOOD AVE	5/2/2021	P1
C	THEFT 3D FROM MOTOR VEHICLE	2900 W HOUSTON AVE	5/3/2021	P1
C	THEFT 3D SHOPLIFTING	1800 W FRANCIS AVE	5/2/2021	Oth
<b><u>SPA1FM</u></b>				
C	THEFT 2D ALL OTHER	1900 W LAVENDER AVE	5/6/2021	P1
C	THEFT 2D ALL OTHER	1900 W LAVENDER AVE	5/6/2021	P1
<b><u>SPA1NH</u></b>				
C	ASSAULT 3D WEAPON OR NEGLIGENT INJURY	5300 N ADAMS ST	5/3/2021	P1
C	BURGLARY 2D GARAGE	4300 N CEDAR ST	5/3/2021	P1
C	BURGLARY 2D GARAGE	4900 N CEDAR ST	5/6/2021	P1
C	MAIL THEFT	4000 N MAPLE ST	5/6/2021	P1
C	RESIDENTIAL BURGLARY	600 W GLASS AVE	5/8/2021	P1
C	THEFT 2D ALL OTHER	4800 N WALL ST	5/4/2021	P2
C	THEFT 2D FROM MOTOR VEHICLE	800 W WALTON AVE	5/3/2021	P1
C	THEFT 3D ALL OTHER	400 W NEBRASKA AVE	5/4/2021	P1
C	THEFT 3D FROM MOTOR VEHICLE	4500 N JEFFERSON ST	5/7/2021	P1
C	THEFT 3D VEHICLE PARTS AND ACCESSORIES	800 W CORA AVE	5/4/2021	P1
C	THEFT 3D VEHICLE PARTS AND ACCESSORIES	5400 N JEFFERSON ST	5/4/2021	P1
C	THEFT OF MOTOR VEHICLE	5500 N WALL ST	5/2/2021	P1
C	THEFT OF MOTOR VEHICLE	100 W CORA AVE	5/6/2021	P1
C	THEFT OF MOTOR VEHICLE	3800 N DIVISION ST	5/6/2021	P1
C	VEHICULAR ASSAULT	N MADISON ST / W LACROSSE AVE	5/4/2021	P1
<b><u>SPA1NW</u></b>				
C	ASSAULT 2D	4000 W ROWAN AVE	5/5/2021	P1
C	BURGLARY 2D GARAGE	3900 N ASH ST	5/4/2021	P1
C	BURGLARY 2D GARAGE	2400 W ROCKWELL AVE	5/4/2021	P1
C	MAIL THEFT	3400 W PROVIDENCE AVE	5/3/2021	P2
C	RESIDENTIAL BURGLARY	4000 W ROWAN AVE	5/7/2021	P3
C	THEFT 3D ALL OTHER	3900 W HEROEY AVE	5/3/2021	P1
C	THEFT 3D FROM BUILDING	2200 W WELLESLEY AVE	5/2/2021	P1
C	THEFT 3D FROM BUILDING	4800 N ELM ST	5/4/2021	P1
C	THEFT 3D FROM MOTOR VEHICLE	3000 W DECATUR AVE	5/2/2021	P1
C	THEFT 3D FROM MOTOR VEHICLE	2800 W CROWN AVE	5/4/2021	P2
C	THEFT 3D FROM MOTOR VEHICLE	3200 W EUCLID AVE	5/5/2021	P2
C	THEFT 3D FROM MOTOR VEHICLE	4400 N AUBREY L WHITE PKWY	5/5/2021	P1
C	THEFT 3D FROM MOTOR VEHICLE	3500 W ROWAN AVE	5/6/2021	P2
C	THEFT 3D SHOPLIFTING	2400 W WELLESLEY AVE	5/7/2021	P1

For protection of victim privacy, the entire address on sexual assault crimes has been redacted.

<b><u>A/C</u></b>	<b><u>Offense Statute</u></b>	<b><u>Address</u></b>	<b><u>Reported Date</u></b>	<b><u>Dist</u></b>
C	THEFT OF A FIREARM FROM MOTOR VEHICLE	3200 W EUCLID AVE	5/5/2021	P2
C	THEFT OF MOTOR VEHICLE	2300 W DALTON AVE	5/3/2021	P1



POLICE SUMMARY - Ending: Saturday, May 8, 2021



## NW - North Central District (P2)

### Preliminary IBR Counts

NIBRS Categories (Part 1 Selected)		7 Day Comparison			28 Day Comparison			YTD Comparison		
		Current	Prior	Percent	Current	Prior	Percent	Current	Prior	Percent
<b>Violent</b>	Criminal Homicide	0	0		0	0		0	1	-100.00%
	Rape	1	1	0.00%	3	1	200.00%	10	12	-16.67%
	Robbery - Commercial	0	0		0	0		0	2	-100.00%
	Robbery - Person	1	0		1	0		9	13	-30.77%
	Aggravated Assault - Non DV	1	1	0.00%	4	8	-50.00%	22	13	69.23%
	Aggravated Assault - DV	2	1	100.00%	7	5	40.00%	23	16	43.75%
<b>Violent Total:</b>		5	3	66.67%	15	14	7.14%	64	57	12.28%
<b>Property</b>	Burglary - Residential	2	0		4	10	-60.00%	40	51	-21.57%
	Burglary Garage	2	1	100.00%	3	2	50.00%	20	17	17.65%
	Burglary Commercial	0	0		2	4	-50.00%	17	11	54.55%
	Larceny	17	24	-29.17%	74	68	8.82%	351	398	-11.81%
	Vehicle Theft	3	1	200.00%	13	11	18.18%	50	88	-43.18%
	Arson	1	0		3	1	200.00%	8	3	166.67%
<b>Property Total:</b>		25	26	-3.85%	99	96	3.13%	486	568	-14.44%
<b>Preliminary Part 1 Crime Totals:</b>		30	29	3.45%	114	110	3.64%	550	625	-12.00%
<b>Current 7 Day Period:</b>		5/2/2021 - 5/8/2021			<b>Prior 7 Day Period:</b>		4/25/2021 - 5/1/2021			
<b>Current 28 Day Period:</b>		4/11/2021 - 5/8/2021			<b>Prior 28 Day Period:</b>		3/14/2021 - 4/10/2021			
<b>Current YTD Day Period:</b>		1/1/2021 - 5/8/2021			<b>Prior YTD Period:</b>		1/1/2020 - 5/8/2020			

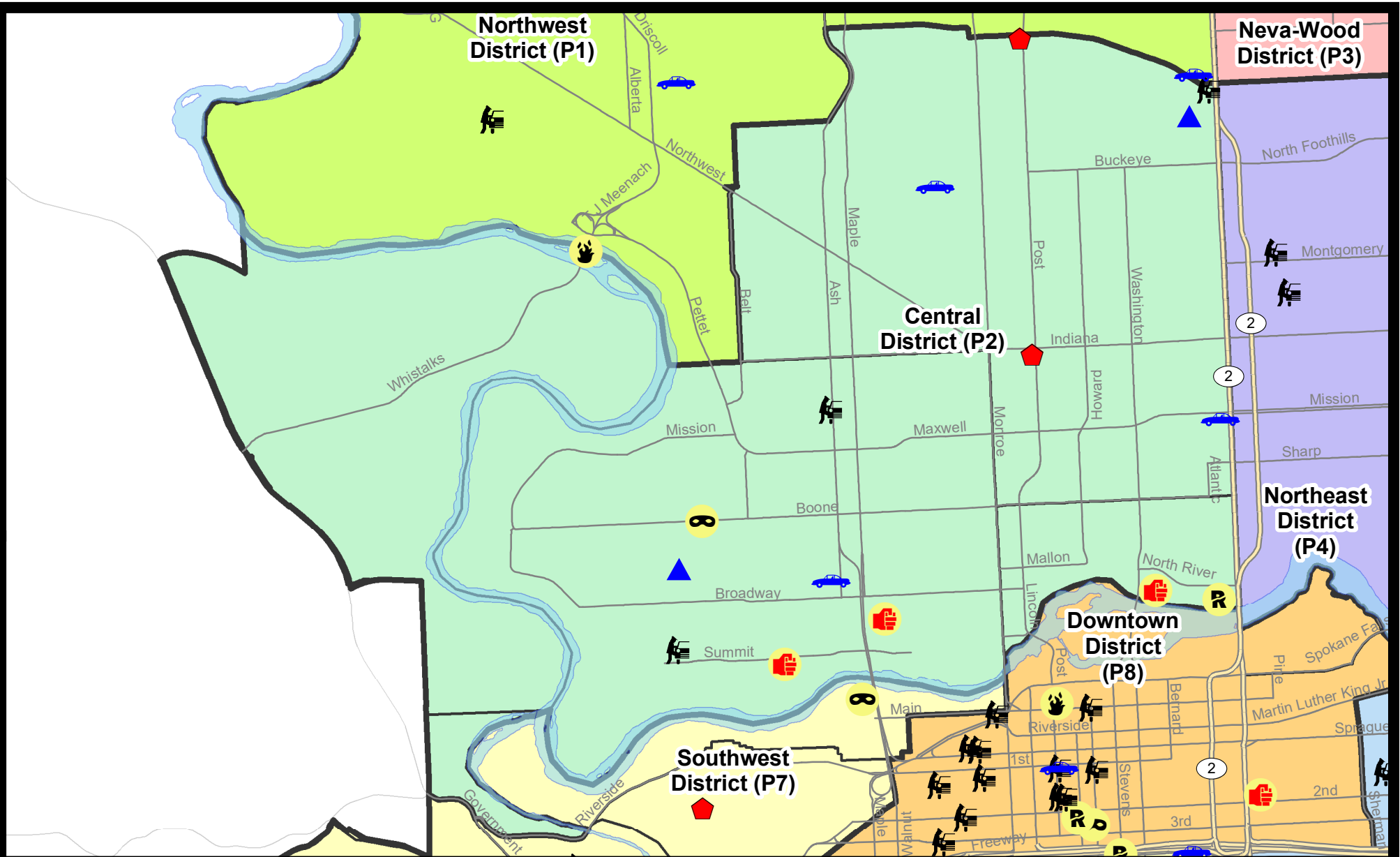
Prepared by SPD Crime Analysis Office - Monday, May 10, 2021

**NOTE:** SPD moved from UCR to the NIBRS reporting standard on 10/4/16 following the transition to a new RMS System. [Numbers on CompStat reports prior to this date should not be used as a comparison to those on this report.](#) Additional info on these reporting standards can be found on the FBI website: <https://ucr.fbi.gov/nibrs-overview>

This chart represents Preliminary counts of selected crime categories from Police Case Reports. Full statistical analysis to determine the confidence level of this data has not been performed. The % change columns on the preliminary counts differ from the percentage change on the NIBRS crime report, sometimes significantly. The CompStat report is designed for operational use and includes only selected NIBRS categories and coding less complex than full NIBRS rules. Official statistics for these and other NIBRS categories can be found on WASPC & FBI websites once available.



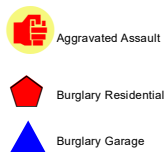





**City of Spokane**  
**Central District (P2)**  
**Selected**  
**Crime Types**  
**2021-05-02 to 2021-05-08**  
 Prepared By:  
 Crime Analysis Unit  
 Spokane Police Department

**Legend**

**NIBRS Events**



Cases Represent LERMS Crime Codes  
 Points may indicate multiple events  
 Note: Veh Prowl is only Larceny category displayed



For Additional Information on Incidents  
 pertaining to an Area, Trend, or Pattern  
 Contact Information Analysis

0 0.2 0.4 0.6 Miles



**THIS IS NOT A LEGAL DOCUMENT:**  
 The information shown on this map is compiled  
 from various sources and is subject to constant  
 revision. Information shown on this map should  
 not be used to determine the location of facilities  
 in relationship to property lines, section lines,  
 streets, etc.



Sunday - Saturday

5/2/2021 TO 5/8/2021

NW - Central District (P2)



<b>A/C</b>	<b>Offense Statute</b>	<b>Address</b>	<b>Reported Date</b>	<b>Dist</b>
<b><u>SPA2EG</u></b>				
A	BURGLARY 1D FROM RESIDENCE	3300 N POST ST	5/2/2021	P1
C	BURGLARY 2D GARAGE	2900 N ATLANTIC ST	5/6/2021	P2
C	RESIDENTIAL BURGLARY	1800 N POST ST	5/3/2021	P4
C	THEFT 2D ALL OTHER	1800 N POST ST	5/3/2021	P4
C	THEFT 2D FROM MOTOR VEHICLE	3000 N DIVISION ST	5/2/2021	P2
A	THEFT 3D ALL OTHER	700 W MAXWELL AVE	5/4/2021	P2
C	THEFT 3D ALL OTHER	2000 N HOWARD ST	5/7/2021	P2
C	THEFT 3D FROM BUILDING	0 W MISSION AVE	5/5/2021	P2
A	THEFT OF MOTOR VEHICLE	1400 N DIVISION ST	5/6/2021	P2
C	THEFT OF MOTOR VEHICLE	W CHELAN AVE / N JEFFERSON ST	5/7/2021	P1
<b><u>SPA2RS</u></b>				
C	ASSAULT 2D	300 W NORTH RIVER DR	5/6/2021	P1
C	RAPE 3D		5/3/2021	P2
<b><u>SPA2WC</u></b>				
C	ASSAULT 3D WEAPON OR NEGLIGENT INJURY	1900 W SUMMIT PKWY	5/2/2021	P2
C	BURGLARY 2D GARAGE	2400 W DEAN AVE	5/6/2021	P2
C	IBR Purposes Only - Aggravated Assault	1500 W COLLEGE AVE	5/6/2021	P2
C	ROBBERY 1D PERSON	N NETTLETON ST / W BOONE AVE	5/4/2021	P1
C	THEFT 2D SHOPLIFTING	1100 N MONROE ST	5/6/2021	P2
C	THEFT 3D ALL OTHER	2400 W BROADWAY AVE	5/7/2021	P2
C	THEFT 3D CITY SHOPLIFTING	1400 N MAPLE ST	5/6/2021	P1
C	THEFT 3D FROM BUILDING	1500 W BOONE AVE	5/5/2021	P2
C	THEFT 3D FROM BUILDING	2400 W SUMMIT PKWY	5/5/2021	P2
C	THEFT 3D FROM BUILDING	1100 W MALLON AVE	5/5/2021	P2
C	THEFT 3D FROM BUILDING	1100 W BROADWAY AVE	5/7/2021	P2
C	THEFT 3D FROM MOTOR VEHICLE	2400 W BRIDGE AVE	5/4/2021	P2
C	THEFT 3D FROM MOTOR VEHICLE	1600 N ASH ST	5/7/2021	P2
C	THEFT 3D VEHICLE PARTS AND ACCESSORIES	1400 W MALLON AVE	5/7/2021	P2
C	THEFT OF MOTOR VEHICLE	1700 W MALLON AVE	5/3/2021	P1
<b><u>SPA2WH</u></b>				
C	ARSON 2D	2500 W T J MEENACH DR	5/8/2021	P4
C	THEFT 2D FROM BUILDING	3900 W CUSTER DR	5/6/2021	P2
C	THEFT 3D VEHICLE PARTS AND ACCESSORIES	2800 W ELLIOTT DR	5/3/2021	P2

POLICE SUMMARY - Ending: Saturday, May 8, 2021



## NE - Neva-Wood District (P3)

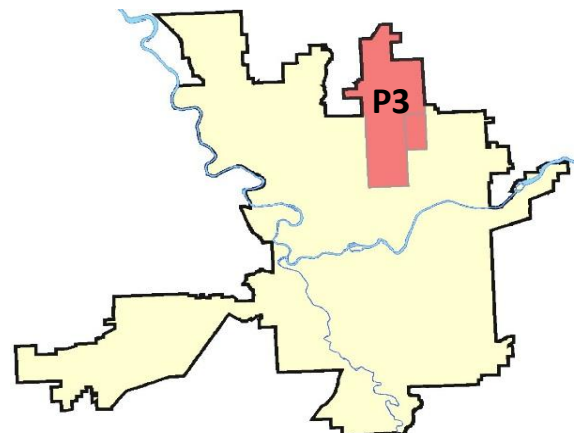
### Preliminary IBR Counts

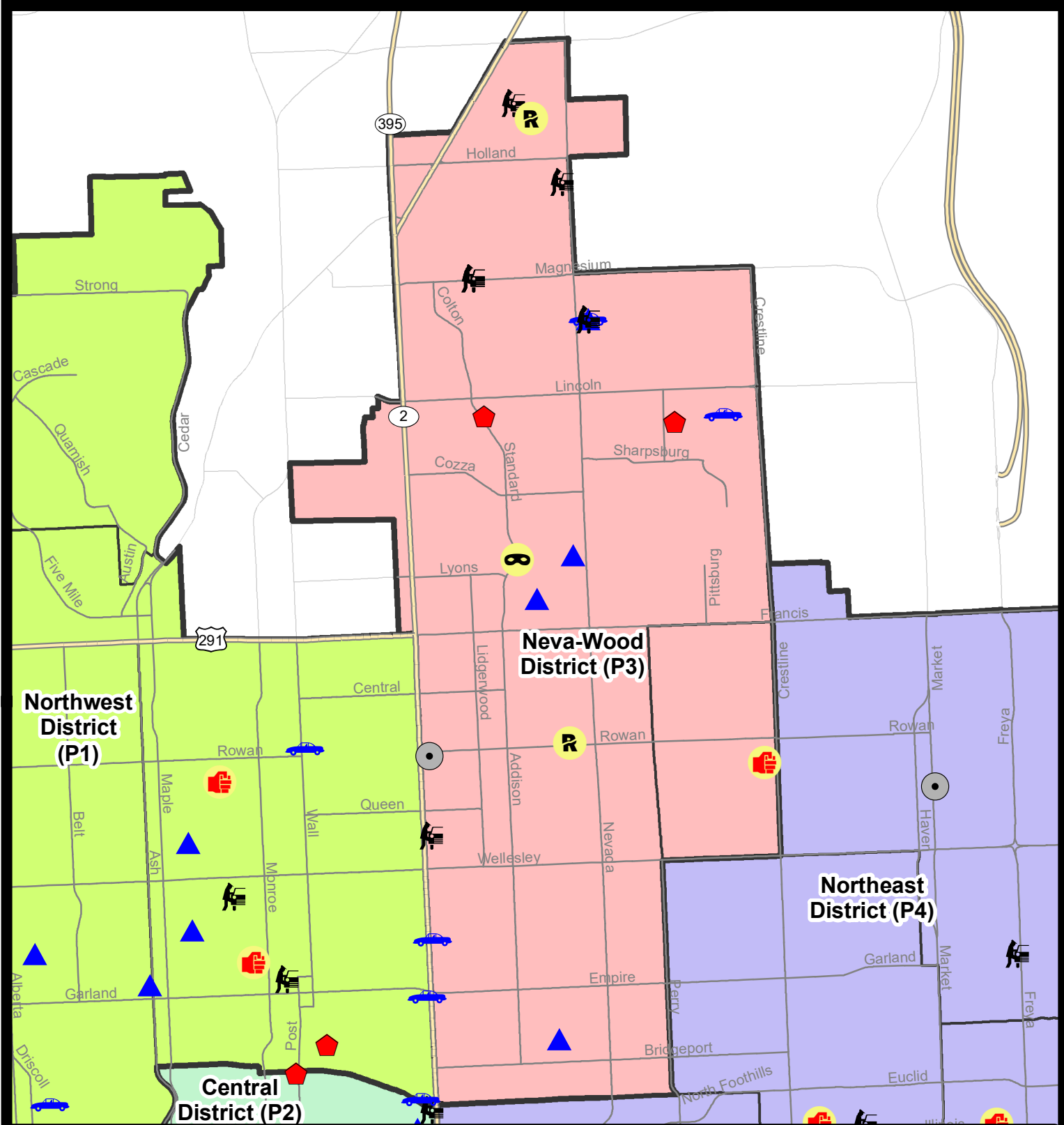
NIBRS Categories (Part 1 Selected)		7 Day Comparison			28 Day Comparison			YTD Comparison		
		Current	Prior	Percent	Current	Prior	Percent	Current	Prior	Percent
<b>Violent</b>	Criminal Homicide	0	1	-100.00%	1	0		1	1	0.00%
	Rape	2	3	-33.33%	9	5	80.00%	21	10	110.00%
	Robbery - Commercial	0	0		1	1	0.00%	6	16	-62.50%
	Robbery - Person	1	1	0.00%	2	5	-60.00%	13	12	8.33%
	Aggravated Assault - Non DV	1	0		2	7	-71.43%	27	20	35.00%
	Aggravated Assault - DV	0	2	-100.00%	2	5	-60.00%	24	18	33.33%
<b>Violent Total:</b>		4	7	-42.86%	17	23	-26.09%	92	77	19.48%
<b>Property</b>	Burglary - Residential	2	4	-50.00%	9	3	200.00%	35	39	-10.26%
	Burglary Garage	4	0		6	7	-14.29%	26	31	-16.13%
	Burglary Commercial	1	0		4	7	-42.86%	37	38	-2.63%
	Larceny	38	42	-9.52%	148	119	24.37%	675	728	-7.28%
	Vehicle Theft	3	5	-40.00%	14	3	366.67%	42	93	-54.84%
	Arson	0	0		0	2	-100.00%	3	0	
<b>Property Total:</b>		48	51	-5.88%	181	141	28.37%	818	929	-11.95%
<b>Preliminary Part 1 Crime Totals:</b>		52	58	-10.34%	198	164	20.73%	910	1006	-9.54%
<b>Current 7 Day Period:</b>		5/2/2021 - 5/8/2021			<b>Prior 7 Day Period:</b>		4/25/2021 - 5/1/2021			
<b>Current 28 Day Period:</b>		4/11/2021 - 5/8/2021			<b>Prior 28 Day Period:</b>		3/14/2021 - 4/10/2021			
<b>Current YTD Day Period:</b>		1/1/2021 - 5/8/2021			<b>Prior YTD Period:</b>		1/1/2020 - 5/8/2020			

Prepared by SPD Crime Analysis Office - Monday, May 10, 2021

**NOTE:** SPD moved from UCR to the NIBRS reporting standard on 10/4/16 following the transition to a new RMS System. [Numbers on CompStat reports prior to this date should not be used as a comparison to those on this report.](#) Additional info on these reporting standards can be found on the FBI website: <https://ucr.fbi.gov/nibrs-overview>

This chart represents Preliminary counts of selected crime categories from Police Case Reports. Full statistical analysis to determine the confidence level of this data has not been performed. The % change columns on the preliminary counts differ from the percentage change on the NIBRS crime report, sometimes significantly. The CompStat report is designed for operational use and includes only selected NIBRS categories and coding less complex than full NIBRS rules. Official statistics for these and other NIBRS categories can be found on WASPC & FBI websites once available.





**City of Spokane**  
**Neva-Wood District (P3)**  
**Selected Crime Codes**  
**2021-05-02 to 2021-05-08**  
 Prepared By:  
**Crime Analysis Unit**  
**Spokane Police Department**

**Legend**

**NIBRS Events**

Criminal Homicide	Robbery Person	Burglary Commercial
Rape	Aggravated Assault	Vehicle Prowling
Robbery Commercial	Burglary Residential	Vehicle Theft
	Burglary Garage	Arson

*For Additional Information on Incidents pertaining to an Area, Trend, or Pattern Contact Information Analysis*

*Cases Represent LERMS Crime Codes  
 Points may indicate multiple events  
 Note: Veh Prowl is only Larceny displayed*

0 0.2 0.4 0.8 Miles

**THIS IS NOT A LEGAL DOCUMENT:**  
 The information shown on this map is compiled from various sources and is subject to constant revision. Information shown on this map should not be used to determine the location of facilities in relationship to property lines, section lines, streets, etc.

Sunday - Saturday

5/2/2021 TO 5/8/2021

NE - Neva-Wood District (P3)



A/C	Offense Statute	Address	Reported Date	Dist
<b>SPB3NL</b>				
C	BURGLARY 2D COMMERCIAL	0 E ROWAN AVE	5/4/2021	P4
C	BURGLARY 2D GARAGE	8400 N NEVADA ST	5/3/2021	P2
C	BURGLARY 2D GARAGE	600 E GLASS AVE	5/3/2021	P3
C	BURGLARY 2D GARAGE	600 E HOUSTON AVE	5/5/2021	P3
C	BURGLARY 2D GARAGE	900 E BEACON AVE	5/7/2021	P3
C	MAIL THEFT	900 E COZZA DR	5/5/2021	P3
C	MAIL THEFT	900 E HOFFMAN AVE	5/6/2021	P3
C	RAPE 2D		5/5/2021	P3
C	RAPE 3D		5/5/2021	P2
C	RESIDENTIAL BURGLARY	7700 N STANDARD ST	5/5/2021	P4
C	RESIDENTIAL BURGLARY	1500 E CALKINS AVE	5/7/2021	P3
C	RETAIL THEFT WITH SPECIAL CIRCUMSTANCES 3D	4700 N DIVISION ST	5/8/2021	P2
C	ROBBERY 1D PERSON	N ADDISON ST / N STANDARD ST	5/2/2021	P4
C	THEFT 2D ALL OTHER	9600 N NEWPORT HWY	5/2/2021	P3
C	THEFT 2D ALL OTHER	1300 E GARLAND AVE	5/3/2021	P3
A	THEFT 2D ALL OTHER	1600 E FRANCIS AVE	5/3/2021	P3
C	THEFT 2D ALL OTHER	700 E EMPIRE AVE	5/8/2021	P3
C	THEFT 2D FROM BUILDING	1000 E FRANCIS AVE	5/5/2021	P3
C	THEFT 2D FROM MOTOR VEHICLE	400 E MAGNESIUM RD	5/3/2021	P3
C	THEFT 2D FROM MOTOR VEHICLE	400 E MAGNESIUM RD	5/3/2021	P3
C	THEFT 2D FROM MOTOR VEHICLE	9700 N NEWPORT HWY	5/4/2021	P3
C	THEFT 2D FROM MOTOR VEHICLE	9300 N NEVADA ST	5/7/2021	P4
C	THEFT 2D SHOPLIFTING	5500 N DIVISION ST	5/4/2021	P3
C	THEFT 2D SHOPLIFTING	5500 N DIVISION ST	5/4/2021	P3
C	THEFT 3D ALL OTHER	1200 E LIBERTY AVE	5/3/2021	P3
C	THEFT 3D ALL OTHER	500 E ROCKWELL AVE	5/4/2021	P3
C	THEFT 3D CITY SHOPLIFTING	9200 N NEVADA ST	5/3/2021	P4
C	THEFT 3D FROM BUILDING	500 E MAXINE AVE	5/2/2021	P3
C	THEFT 3D FROM BUILDING	700 E RICH AVE	5/2/2021	P3
C	THEFT 3D FROM BUILDING	7000 N COLTON ST	5/4/2021	P2
C	THEFT 3D FROM BUILDING	9200 N COLTON ST	5/5/2021	P3
C	THEFT 3D FROM MOTOR VEHICLE	8400 N NEVADA ST	5/3/2021	P3
C	THEFT 3D FROM MOTOR VEHICLE	400 E MAGNESIUM RD	5/3/2021	P3
A	THEFT 3D FROM MOTOR VEHICLE	8400 N NEVADA ST	5/6/2021	P3
C	THEFT 3D FROM MOTOR VEHICLE	4700 N DIVISION ST	5/6/2021	P2
C	THEFT 3D SHOPLIFTING	4700 N DIVISION ST	5/3/2021	P3
C	THEFT 3D SHOPLIFTING	5700 N DIVISION ST	5/4/2021	P3
C	THEFT 3D SHOPLIFTING	9100 N NEWPORT HWY	5/4/2021	P3

For protection of victim privacy, the entire address on sexual assault crimes has been redacted.

<b><u>A/C</u></b>	<b><u>Offense Statute</u></b>	<b><u>Address</u></b>	<b><u>Reported Date</u></b>	<b><u>Dist</u></b>
C	THEFT 3D SHOPLIFTING	9100 N NEWPORT HWY	5/4/2021	P3
C	THEFT 3D SHOPLIFTING	4300 N DIVISION ST	5/5/2021	P2
C	THEFT 3D SHOPLIFTING	9200 N COLTON ST	5/5/2021	P3
C	THEFT 3D SHOPLIFTING	9300 N NEWPORT HWY	5/6/2021	P3
C	THEFT 3D SHOPLIFTING	7300 N DIVISION ST	5/7/2021	P3
C	THEFT 3D SHOPLIFTING	9600 N DIVISION ST	5/7/2021	P3
C	THEFT 3D SHOPLIFTING	4700 N DIVISION ST	5/8/2021	P3
C	THEFT 3D VEHICLE PARTS AND ACCESSORIES	0 E WEILE AVE	5/3/2021	P2
C	THEFT 3D VEHICLE PARTS AND ACCESSORIES	6500 N NEVADA ST	5/8/2021	P3
C	THEFT OF MOTOR VEHICLE	4200 N DIVISION ST	5/2/2021	P2
C	THEFT OF MOTOR VEHICLE	8400 N NEVADA ST	5/3/2021	P4
C	THEFT OF MOTOR VEHICLE	1700 E LINCOLN RD	5/3/2021	P4
<b><u>SPB3WH</u></b>				
C	HARASSMENT WEAPON INVOLVED	5300 N MARTIN ST	5/6/2021	P4
C	THEFT 3D FROM BUILDING	1600 E NEBRASKA AVE	5/2/2021	P3

POLICE SUMMARY - Ending: Saturday, May 8, 2021



## NE - Northeast District (P4)

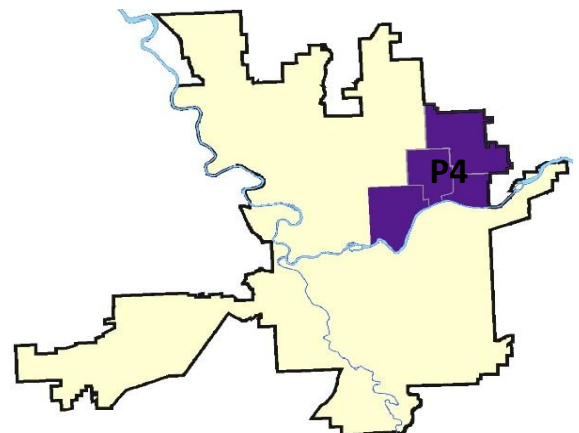
### Preliminary IBR Counts

NIBRS Categories (Part 1 Selected)		7 Day Comparison			28 Day Comparison			YTD Comparison		
		Current	Prior	Percent	Current	Prior	Percent	Current	Prior	Percent
<b>Violent</b>	Criminal Homicide	0	0		0	0		0	3	-100.00%
	Rape	0	0		1	5	-80.00%	12	6	100.00%
	Robbery - Commercial	0	0		1	0		3	0	
	Robbery - Person	0	0		1	2	-50.00%	10	13	-23.08%
	Aggravated Assault - Non DV	2	1	100.00%	4	3	33.33%	20	31	-35.48%
	Aggravated Assault - DV	0	0		0	1	-100.00%	16	9	77.78%
<b>Violent Total:</b>		2	1	100.00%	7	11	-36.36%	61	62	-1.61%
<b>Property</b>	Burglary - Residential	1	4	-75.00%	9	7	28.57%	38	53	-28.30%
	Burglary Garage	1	2	-50.00%	6	1	500.00%	16	28	-42.86%
	Burglary Commercial	1	3	-66.67%	7	2	250.00%	21	15	40.00%
	Larceny	22	22	0.00%	76	87	-12.64%	393	440	-10.68%
	Vehicle Theft	2	6	-66.67%	15	11	36.36%	63	73	-13.70%
	Arson	0	1	-100.00%	3	2	50.00%	7	5	40.00%
<b>Property Total:</b>		27	38	-28.95%	116	110	5.45%	538	614	-12.38%
<b>Preliminary Part 1 Crime Totals:</b>		29	39	-25.64%	123	121	1.65%	599	676	-11.39%
<b>Current 7 Day Period:</b>		5/2/2021 - 5/8/2021			<b>Prior 7 Day Period:</b>		4/25/2021 - 5/1/2021			
<b>Current 28 Day Period:</b>		4/11/2021 - 5/8/2021			<b>Prior 28 Day Period:</b>		3/14/2021 - 4/10/2021			
<b>Current YTD Day Period:</b>		1/1/2021 - 5/8/2021			<b>Prior YTD Period:</b>		1/1/2020 - 5/8/2020			

Prepared by SPD Crime Analysis Office - Monday, May 10, 2021

**NOTE:** SPD moved from UCR to the NIBRS reporting standard on 10/4/16 following the transition to a new RMS System. [Numbers on CompStat reports prior to this date should not be used as a comparison to those on this report.](#) Additional info on these reporting standards can be found on the FBI website: <https://ucr.fbi.gov/nibrs-overview>

This chart represents Preliminary counts of selected crime categories from Police Case Reports. Full statistical analysis to determine the confidence level of this data has not been performed. The % change columns on the preliminary counts differ from the percentage change on the NIBRS crime report, sometimes significantly. The CompStat report is designed for operational use and includes only selected NIBRS categories and coding less complex than full NIBRS rules. Official statistics for these and other NIBRS categories can be found on WASPC & FBI websites once available.







Sunday - Saturday

5/2/2021 TO 5/8/2021

NE - Northeast District (P4)



<b>A/C</b>	<b>Offense Statute</b>	<b>Address</b>	<b>Reported Date</b>	<b>Dist</b>
<b><u>SPB4BE</u></b>				
C	ASSAULT 2D	2800 N STONE ST	5/7/2021	P4
C	MAIL THEFT	2100 E UPRIVER DR	5/4/2021	P4
C	RESIDENTIAL BURGLARY	2100 E UPRIVER DR	5/7/2021	P4
C	THEFT 2D FROM MOTOR VEHICLE	2800 N SMITH ST	5/7/2021	P4
C	THEFT 3D ALL OTHER	N CRESTLINE ST / E EUCLID AVE	5/4/2021	P4
<b><u>SPB4HI</u></b>				
C	BURGLARY 2D COMMERCIAL	5100 N MARKET ST	5/8/2021	P4
C	IBR Purposes Only - Theft of Motor Vehicle Parts or Accessori	N HAVEN ST / E DIAMOND AVE	5/3/2021	P4
C	THEFT 3D FROM BUILDING	6200 N LACEY ST	5/2/2021	P4
A	THEFT 3D FROM MOTOR VEHICLE	3900 N FREYA ST	5/6/2021	P4
C	THEFT 3D VEHICLE PARTS AND ACCESSORIES	2400 E FRANCIS AVE	5/3/2021	P4
C	THEFT OF MOTOR VEHICLE	4200 E ROWAN AVE	5/7/2021	P4
<b><u>SPB4LO</u></b>				
C	BURGLARY 2D GARAGE	900 E NORA AVE	5/5/2021	P4
C	MAIL THEFT	2400 N PERRY ST	5/3/2021	P2
C	THEFT 2D FROM MOTOR VEHICLE	200 E ERMINA AVE	5/3/2021	P4
C	THEFT 2D FROM MOTOR VEHICLE	700 E MISSION AVE	5/4/2021	P4
C	THEFT 3D ALL OTHER	1800 N ASTOR ST	5/5/2021	P4
C	THEFT 3D ALL OTHER	200 E MISSION AVE	5/6/2021	P4
C	THEFT 3D ALL OTHER	500 E FAIRVIEW AVE	5/7/2021	P4
C	THEFT 3D ALL OTHER	900 E SHARP AVE	5/8/2021	P4
C	THEFT 3D FROM BUILDING	2400 N DIVISION ST	5/4/2021	P4
C	THEFT 3D FROM MOTOR VEHICLE	200 E MONTGOMERY AVE	5/3/2021	P4
C	THEFT 3D SHOPLIFTING	2000 N HAMILTON ST	5/6/2021	P4
C	THEFT 3D VEHICLE PARTS AND ACCESSORIES	500 E SINTO AVE	5/5/2021	P4
C	THEFT OF MOTOR VEHICLE	700 E SINTO AVE	5/3/2021	P4
<b><u>SPB4MI</u></b>				
C	ASSAULT 1D	3400 E GRACE AVE	5/6/2021	P4
C	THEFT 2D FROM MOTOR VEHICLE	3900 E FAIRVIEW AVE	5/3/2021	P4
C	THEFT 3D FROM MOTOR VEHICLE	3100 E MARIETTA AVE	5/7/2021	P4
A	THEFT 3D VEHICLE PARTS AND ACCESSORIES	3700 E MARIETTA AVE	5/5/2021	P4
C	THEFT OF A FIREARM FROM MOTOR VEHICLE	3900 E FAIRVIEW AVE	5/3/2021	P4

# SPOKANE POLICE DEPARTMENT



## **SOUTH** **Police Service Area**

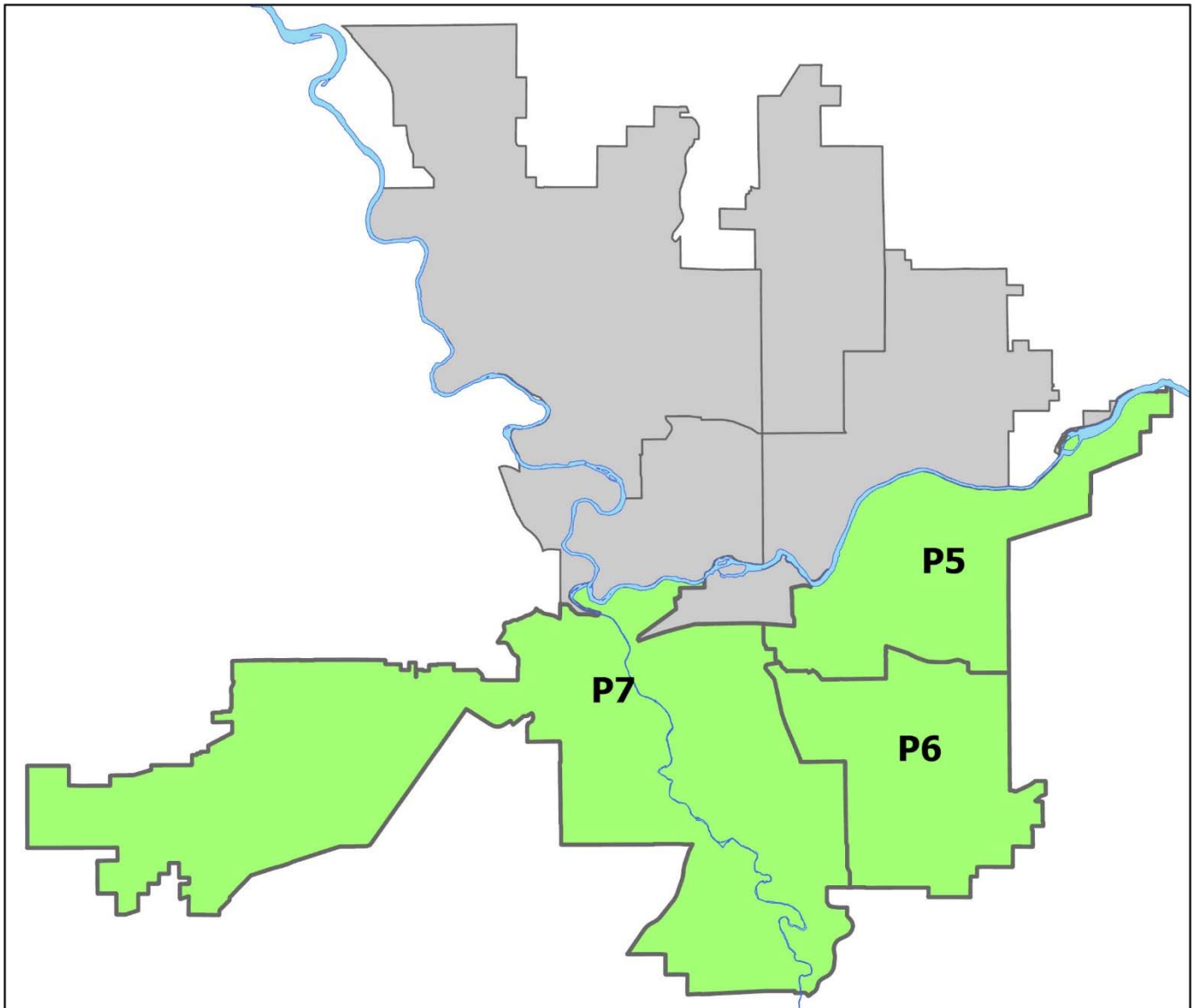
### PSA Commander

**Captain Brad Arleth**

**South Central District (P5)**

**Southeast District (P6)**

**Southwest District (P7)**



POLICE SUMMARY - Ending: Saturday, May 8, 2021

## ***SOUTH PRECINCT (P5, P6, and P7)***



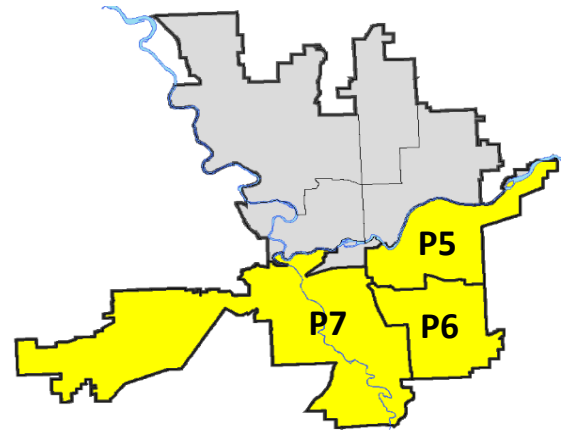
### Preliminary IBR Counts

NIBRS Categories (Part 1 Selected)		7 Day Comparison			28 Day Comparison			YTD Comparison		
		Current	Prior	Percent	Current	Prior	Percent	Current	Prior	Percent
Violent	Criminal Homicide	0	0		0	0		1	1	0.00%
	Rape	3	1	200.00%	9	9	0.00%	36	19	89.47%
	Robbery - Commercial	0	1	-100.00%	1	1	0.00%	2	6	-66.67%
	Robbery - Person	1	2	-50.00%	6	2	200.00%	13	17	-23.53%
	Aggravated Assault - Non DV	2	2	0.00%	9	18	-50.00%	47	35	34.29%
	Aggravated Assault - DV	1	2	-50.00%	9	8	12.50%	39	42	-7.14%
Violent Total:		7	8	-12.50%	34	38	-10.53%	138	120	15.00%
Property	Burglary - Residential	5	3	66.67%	21	16	31.25%	77	102	-24.51%
	Burglary Garage	0	6	-100.00%	9	10	-10.00%	49	74	-33.78%
	Burglary Commercial	3	4	-25.00%	11	4	175.00%	43	63	-31.75%
	Larceny	38	44	-13.64%	160	163	-1.84%	771	932	-17.27%
	Vehicle Theft	7	4	75.00%	20	24	-16.67%	99	147	-32.65%
	Arson	1	2	-50.00%	8	0		11	9	22.22%
Property Total:		54	63	-14.29%	229	217	5.53%	1050	1327	-20.87%
Preliminary Part 1 Crime Totals:		61	71	-14.08%	263	255	3.14%	1188	1447	-17.90%
Current 7 Day Period:		5/2/2021 - 5/8/2021			Prior 7 Day Period:		4/25/2021 - 5/1/2021			
Current 28 Day Period:		4/11/2021 - 5/8/2021			Prior 28 Day Period:		3/14/2021 - 4/10/2021			
Current YTD Day Period:		1/1/2021 - 5/8/2021			Prior YTD Period:		1/1/2020 - 5/8/2020			

Prepared by SPD Crime Analysis Office - Monday, May 10, 2021

**NOTE:** SPD moved from UCR to the NIBRS reporting standard on 10/4/16 following the transition to a new RMS System. [Numbers on CompStat reports prior to this date should not be used as a comparison to those on this report.](#) Additional info on these reporting standards can be found on the FBI website: <https://ucr.fbi.gov/nibrs-overview>

This chart represents Preliminary counts of selected crime categories from Police Case Reports. Full statistical analysis to determine the confidence level of this data has not been performed. The % change columns on the preliminary counts differ from the percentage change on the NIBRS crime report, sometimes significantly. The CompStat report is designed for operational use and includes only selected NIBRS categories and coding less complex than full NIBRS rules. Official statistics for these and other NIBRS categories can be found on WASPC & FBI websites once available.



POLICE SUMMARY - Ending: Saturday, May 8, 2021



## SE - South Central District (P5)

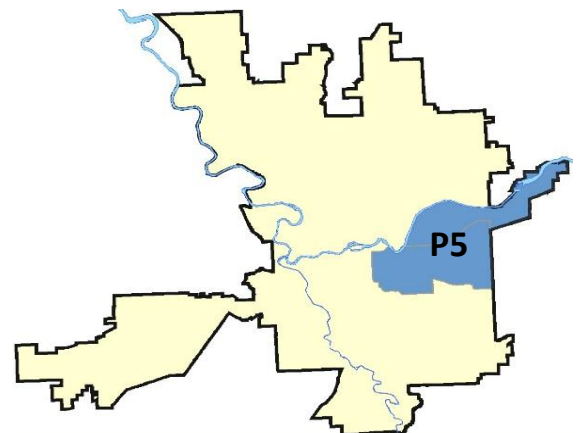
### Preliminary IBR Counts

NIBRS Categories (Part 1 Selected)		7 Day Comparison			28 Day Comparison			YTD Comparison		
		Current	Prior	Percent	Current	Prior	Percent	Current	Prior	Percent
<b>Violent</b>	Criminal Homicide	0	0		0	0		0	0	
	Rape	1	0		4	3	33.33%	16	5	220.00%
	Robbery - Commercial	0	0		0	0		0	0	
	Robbery - Person	0	2	-100.00%	4	1	300.00%	7	5	40.00%
	Aggravated Assault - Non DV	0	0		1	10	-90.00%	21	18	16.67%
	Aggravated Assault - DV	0	2	-100.00%	3	4	-25.00%	18	19	-5.26%
<b>Violent Total:</b>		1	4	-75.00%	12	18	-33.33%	62	47	31.91%
<b>Property</b>	Burglary - Residential	2	0		4	9	-55.56%	23	36	-36.11%
	Burglary Garage	0	0		1	2	-50.00%	10	10	0.00%
	Burglary Commercial	2	1	100.00%	5	2	150.00%	22	26	-15.38%
	Larceny	15	16	-6.25%	51	63	-19.05%	277	299	-7.36%
	Vehicle Theft	4	1	300.00%	7	12	-41.67%	39	64	-39.06%
	Arson	1	1	0.00%	4	0		6	4	50.00%
<b>Property Total:</b>		24	19	26.32%	72	88	-18.18%	377	439	-14.12%
<b>Preliminary Part 1 Crime Totals:</b>		25	23	8.70%	84	106	-20.75%	439	486	-9.67%
<b>Current 7 Day Period:</b>		5/2/2021 - 5/8/2021			<b>Prior 7 Day Period:</b>		4/25/2021 - 5/1/2021			
<b>Current 28 Day Period:</b>		4/11/2021 - 5/8/2021			<b>Prior 28 Day Period:</b>		3/14/2021 - 4/10/2021			
<b>Current YTD Day Period:</b>		1/1/2021 - 5/8/2021			<b>Prior YTD Period:</b>		1/1/2020 - 5/8/2020			

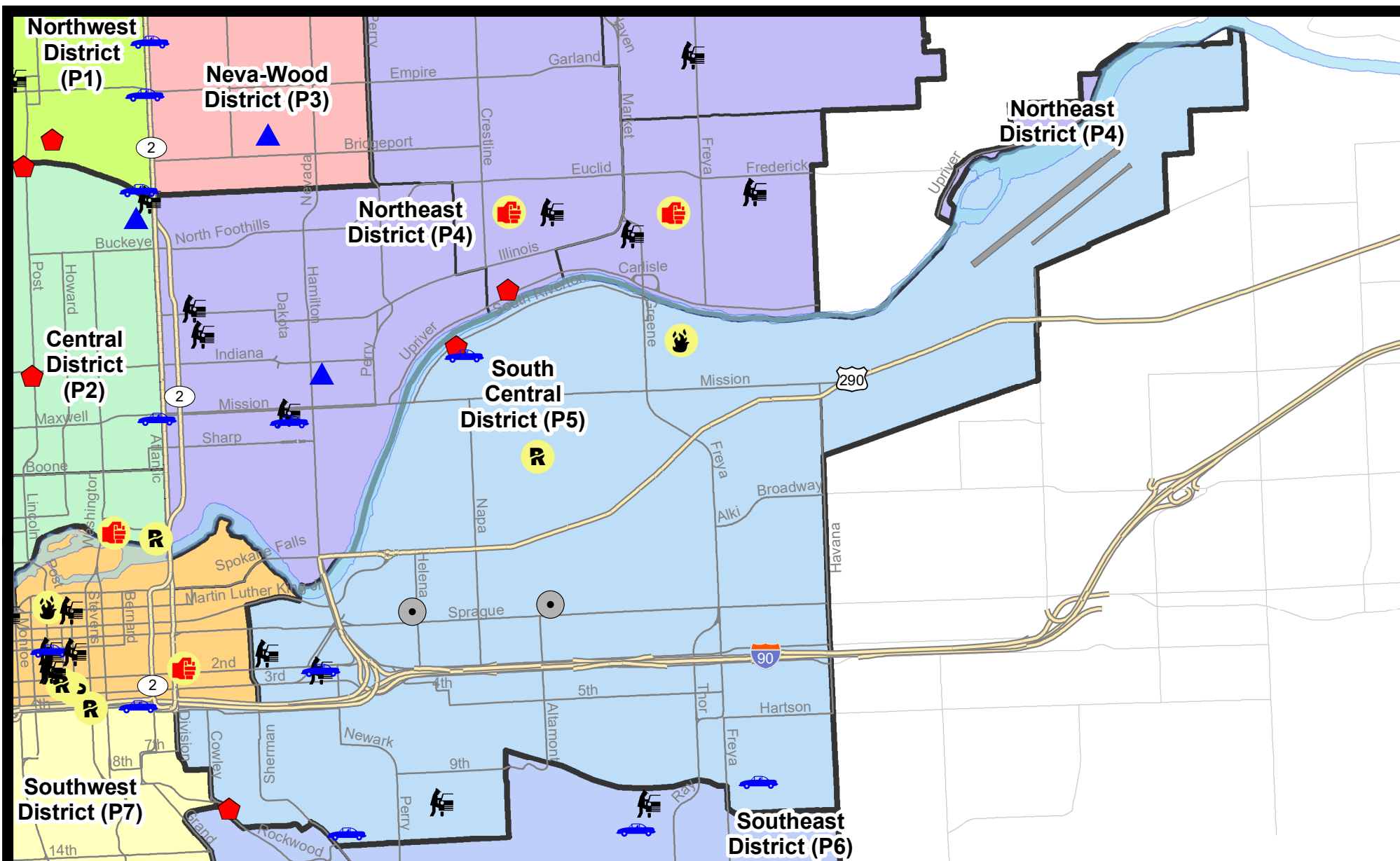
Prepared by SPD Crime Analysis Office - Monday, May 10, 2021

**NOTE:** SPD moved from UCR to the NIBRS reporting standard on 10/4/16 following the transition to a new RMS System. [Numbers on CompStat reports prior to this date should not be used as a comparison to those on this report.](#) Additional info on these reporting standards can be found on the FBI website: <https://ucr.fbi.gov/nibrs-overview>

This chart represents Preliminary counts of selected crime categories from Police Case Reports. Full statistical analysis to determine the confidence level of this data has not been performed. The % change columns on the preliminary counts differ from the percentage change on the NIBRS crime report, sometimes significantly. The CompStat report is designed for operational use and includes only selected NIBRS categories and coding less complex than full NIBRS rules. Official statistics for these and other NIBRS categories can be found on WASPC & FBI websites once available.



**Note:** On 2/10/21 a portion of the Police Block SPC5EC became part of the Downtown Precinct (SPD8EC); Consequently activity in P5 will appear lower if compared to printed CompStat reports prior to 2/10/21



**City of Spokane**  
**South Central District (P5)**  
**Selected**  
**Crime Types**  
**2021-05-02 to 2021-05-08**

Prepared By:  
**Crime Analysis Unit**  
**Spokane Police Department**

**Legend**

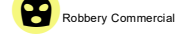
**NIBRS Events**



Criminal Homicide



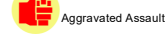
Rape



Robbery Commercial



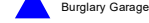
Robbery Person



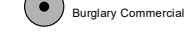
Aggravated Assault



Burglary Residential



Burglary Garage



Burglary Commercial



Vehicle Prowling



Vehicle Theft



Arson

Cases Represent LERMS Crime Codes  
 Points may indicate multiple events  
 Note: Veh Prowl is only Larceny category displayed



For Additional Information on Incidents  
 pertaining to an Area, Trend, or Pattern  
 Contact Information Analysis

0 0.2 0.4 0.6 0.8 1 Miles



**THIS IS NOT A LEGAL DOCUMENT:**  
 The information shown on this map is compiled  
 from various sources and is subject to constant  
 revision. Information shown on this map should  
 not be used to determine the location of facilities  
 in relationship to property lines, section lines,  
 streets, etc.



Sunday - Saturday

5/2/2021 TO 5/8/2021

SE - South Central District (P5)



<b>A/C</b>	<b>Offense Statute</b>	<b>Address</b>	<b>Reported Date</b>	<b>Dist</b>
<b><u>SPC5EC</u></b>				
C	BURGLARY 2D COMMERCIAL	2400 E RIVERSIDE AVE	5/5/2021	P6
C	BURGLARY 2D COMMERCIAL	1500 E RIVERSIDE AVE	5/7/2021	P6
C	MAIL THEFT	300 N HELENA ST	5/7/2021	P5
C	RESIDENTIAL BURGLARY	300 E 10TH AVE	5/2/2021	P5
C	THEFT 1D ALL OTHER	3800 E FERRY AVE	5/5/2021	P5
C	THEFT 2D ALL OTHER	200 S NELSON ST	5/6/2021	P5
C	THEFT 2D ALL OTHER	E MARTIN LUTHER KING JR WAY / N SHER	5/7/2021	P5
C	THEFT 2D FROM MOTOR VEHICLE	E PACIFIC AVE / S SHERIDAN ST	5/7/2021	P5
C	THEFT 3D ALL OTHER	600 S IVORY ST	5/2/2021	P5
C	THEFT 3D ALL OTHER	1500 E RIVERSIDE AVE	5/7/2021	P5
C	THEFT 3D ALL OTHER	3700 E 6TH AVE	5/7/2021	P5
C	THEFT 3D FROM MOTOR VEHICLE	1700 E 11TH AVE	5/2/2021	P5
C	THEFT 3D VEHICLE PARTS AND ACCESSORIES	1700 E 11TH AVE	5/2/2021	P5
C	THEFT 3D VEHICLE PARTS AND ACCESSORIES	4200 E PACIFIC AVE	5/3/2021	P5
C	THEFT 3D VEHICLE PARTS AND ACCESSORIES	2300 E 5TH AVE	5/8/2021	P5
C	THEFT OF A FIREARM FROM MOTOR VEHICLE	900 E 3RD AVE	5/8/2021	P8
C	THEFT OF MOTOR VEHICLE	3800 E 11TH AVE	5/2/2021	P6
C	THEFT OF MOTOR VEHICLE	1000 E 13TH AVE	5/3/2021	P6
C	THEFT OF MOTOR VEHICLE	900 E 3RD AVE	5/8/2021	P8
<b><u>SPC5GP</u></b>				
C	ARSON 2D	1800 N GREENE ST	5/6/2021	P5
C	RAPE OF A CHILD 1D		5/4/2021	P4
C	RESIDENTIAL BURGLARY	1800 E SOUTH RIVERTON AVE	5/7/2021	P6
C	THEFT 3D ALL OTHER	2400 E SOUTH RIVERTON AVE	5/5/2021	P5
C	THEFT 3D ALL OTHER	2800 E SOUTH CRESCENT AVE	5/7/2021	P5
C	THEFT OF MOTOR VEHICLE	1900 E TILSLEY PL	5/2/2021	P6



POLICE SUMMARY - Ending: Saturday, May 8, 2021



## SE - Southeast District (P6)

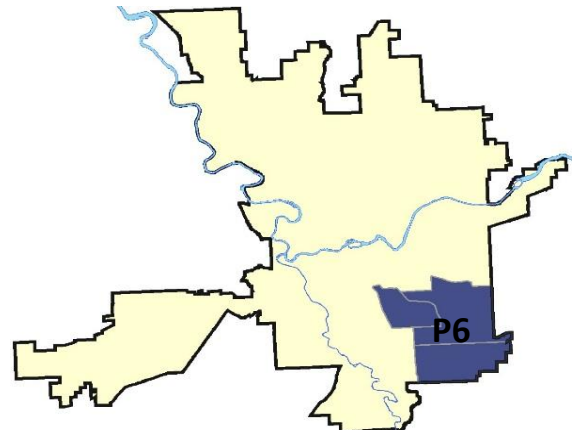
### Preliminary IBR Counts

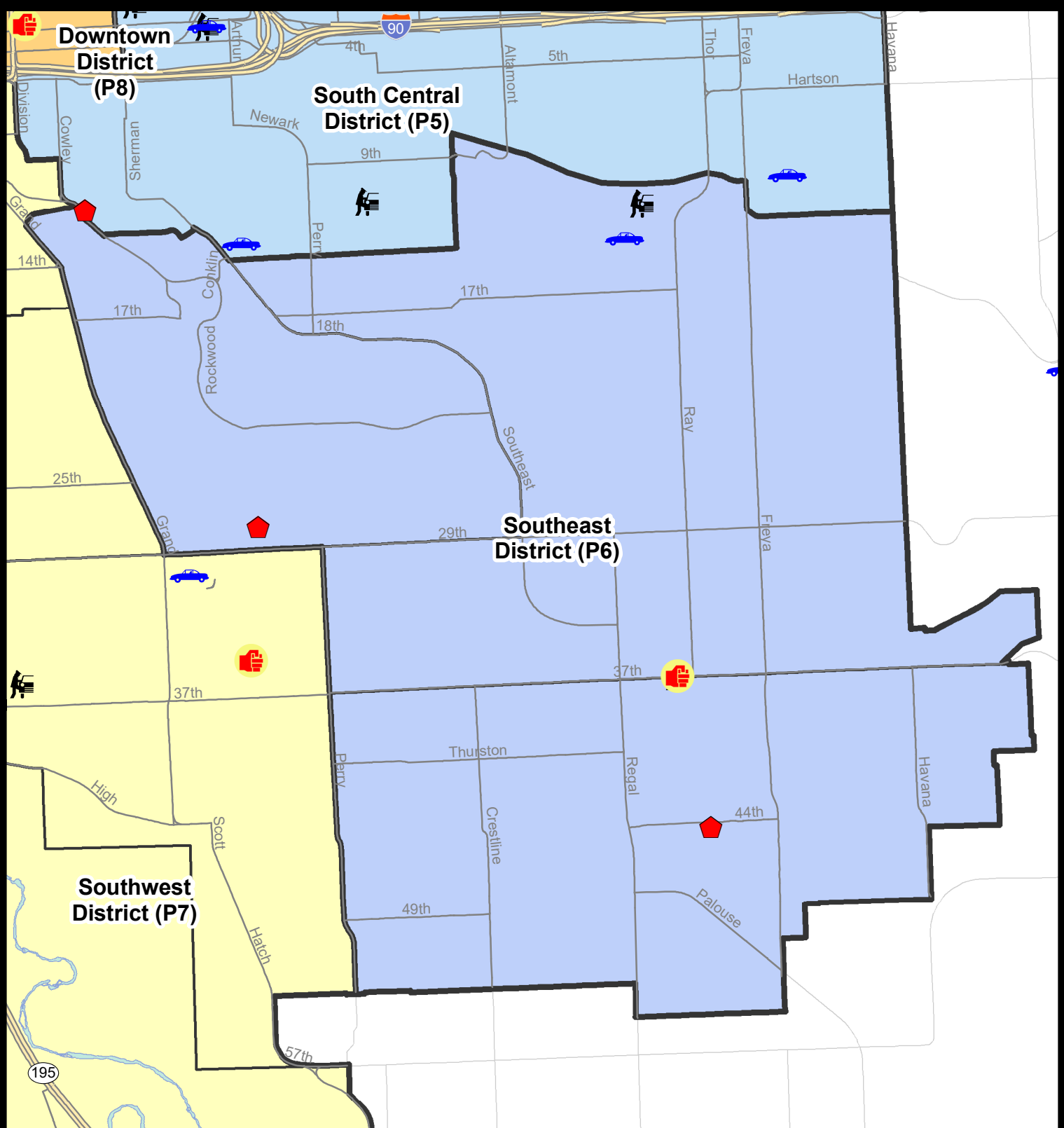
NIBRS Categories (Part 1 Selected)		7 Day Comparison			28 Day Comparison			YTD Comparison		
		Current	Prior	Percent	Current	Prior	Percent	Current	Prior	Percent
<b>Violent</b>	Criminal Homicide	0	0		0	0		0	1	-100.00%
	Rape	0	0		0	1	-100.00%	5	2	150.00%
	Robbery - Commercial	0	0		0	0		0	4	-100.00%
	Robbery - Person	0	0		0	0		0	4	-100.00%
	Aggravated Assault - Non DV	1	0		1	2	-50.00%	6	5	20.00%
	Aggravated Assault - DV	0	0		2	0		5	11	-54.55%
<b>Violent Total:</b>		1	0		3	3	0.00%	16	27	-40.74%
<b>Property</b>	Burglary - Residential	2	0		6	3	100.00%	21	28	-25.00%
	Burglary Garage	0	2	-100.00%	4	2	100.00%	17	37	-54.05%
	Burglary Commercial	0	0		0	0		2	9	-77.78%
	Larceny	6	11	-45.45%	40	40	0.00%	167	214	-21.96%
	Vehicle Theft	1	1	0.00%	2	2	0.00%	16	23	-30.43%
	Arson	0	1	-100.00%	2	0		2	2	0.00%
<b>Property Total:</b>		9	15	-40.00%	54	47	14.89%	225	313	-28.12%
<b>Preliminary Part 1 Crime Totals:</b>		10	15	-33.33%	57	50	14.00%	241	340	-29.12%
<b>Current 7 Day Period:</b>		5/2/2021 - 5/8/2021			<b>Prior 7 Day Period:</b>		4/25/2021 - 5/1/2021			
<b>Current 28 Day Period:</b>		4/11/2021 - 5/8/2021			<b>Prior 28 Day Period:</b>		3/14/2021 - 4/10/2021			
<b>Current YTD Day Period:</b>		1/1/2021 - 5/8/2021			<b>Prior YTD Period:</b>		1/1/2020 - 5/8/2020			

Prepared by SPD Crime Analysis Office - Monday, May 10, 2021

**NOTE:** SPD moved from UCR to the NIBRS reporting standard on 10/4/16 following the transition to a new RMS System. [Numbers on CompStat reports prior to this date should not be used as a comparison to those on this report.](#) Additional info on these reporting standards can be found on the FBI website: <https://ucr.fbi.gov/nibrs-overview>

This chart represents Preliminary counts of selected crime categories from Police Case Reports. Full statistical analysis to determine the confidence level of this data has not been performed. The % change columns on the preliminary counts differ from the percentage change on the NIBRS crime report, sometimes significantly. The CompStat report is designed for operational use and includes only selected NIBRS categories and coding less complex than full NIBRS rules. Official statistics for these and other NIBRS categories can be found on WASPC & FBI websites once available.





**City of Spokane**  
**Southeast District (P6)**  
**Selected Crime Codes**  
**2021-05-02 to 2021-05-08**  
 Prepared By:  
**Crime Analysis Unit**  
**Spokane Police Department**

**Legend**

**NIBRS Events**

Criminal Homicide	Robbery Person	Burglary Commercial
Rape	Aggravated Assault	Vehicle Prowling
Robbery Commercial	Burglary Residential	Vehicle Theft
	Burglary Garage	Arson

*Cases Represent LERMS Crime Codes  
 Points may indicate multiple events  
 Note: Veh Prowl is only Larceny displayed*

*For Additional Information on Incidents pertaining to an Area, Trend, or Pattern Contact Information Analysis*

0 0.15 0.3 0.6 Miles

THIS IS NOT A LEGAL DOCUMENT:  
 The information shown on this map is compiled from various sources and is subject to constant revision. Information shown on this map should not be used to determine the location of facilities in relationship to property lines, section lines, streets, etc.

Sunday - Saturday

5/2/2021 TO 5/8/2021

SE - Southeast District (P6)



<b>A/C</b>	<b>Offense Statute</b>	<b>Address</b>	<b>Reported Date</b>	<b>Dist</b>
<b><u>SPC6LH</u></b>				
C	ASSAULT 3D WEAPON OR NEGLIGENT INJURY	3100 E 37TH AVE	5/2/2021	P6
C	MAIL THEFT	2700 E 35TH AVE	5/6/2021	P6
C	THEFT 2D ALL OTHER	3000 E 14TH AVE	5/8/2021	P6
C	THEFT 2D FROM BUILDING	3100 E 36TH AVE	5/2/2021	P6
C	THEFT 2D FROM MOTOR VEHICLE	1100 S FISKE ST	5/2/2021	P6
C	THEFT 3D CITY ALL OTHER	2100 E 11TH AVE	5/5/2021	P6
C	THEFT 3D FROM MOTOR VEHICLE	3100 E 37TH AVE	5/2/2021	P6
C	THEFT OF MOTOR VEHICLE	3000 E 14TH AVE	5/8/2021	P6
<b><u>SPC6RW</u></b>				
A	RESIDENTIAL BURGLARY	1000 E 28TH AVE	5/7/2021	P6
<b><u>SPC6SG</u></b>				
C	RESIDENTIAL BURGLARY	3200 E 44TH AVE	5/7/2021	P6

POLICE SUMMARY - Ending: Saturday, May 8, 2021



## SW - Southwest District (P7)

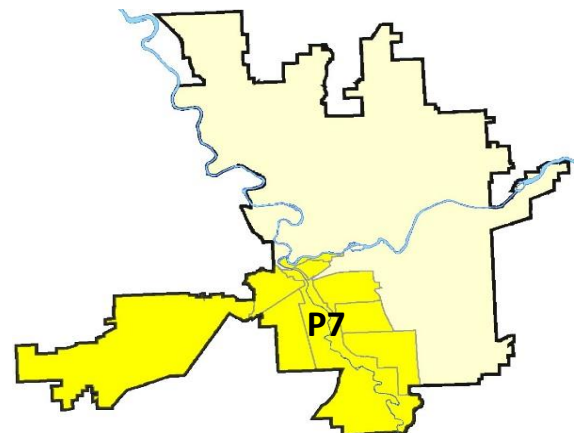
### Preliminary IBR Counts

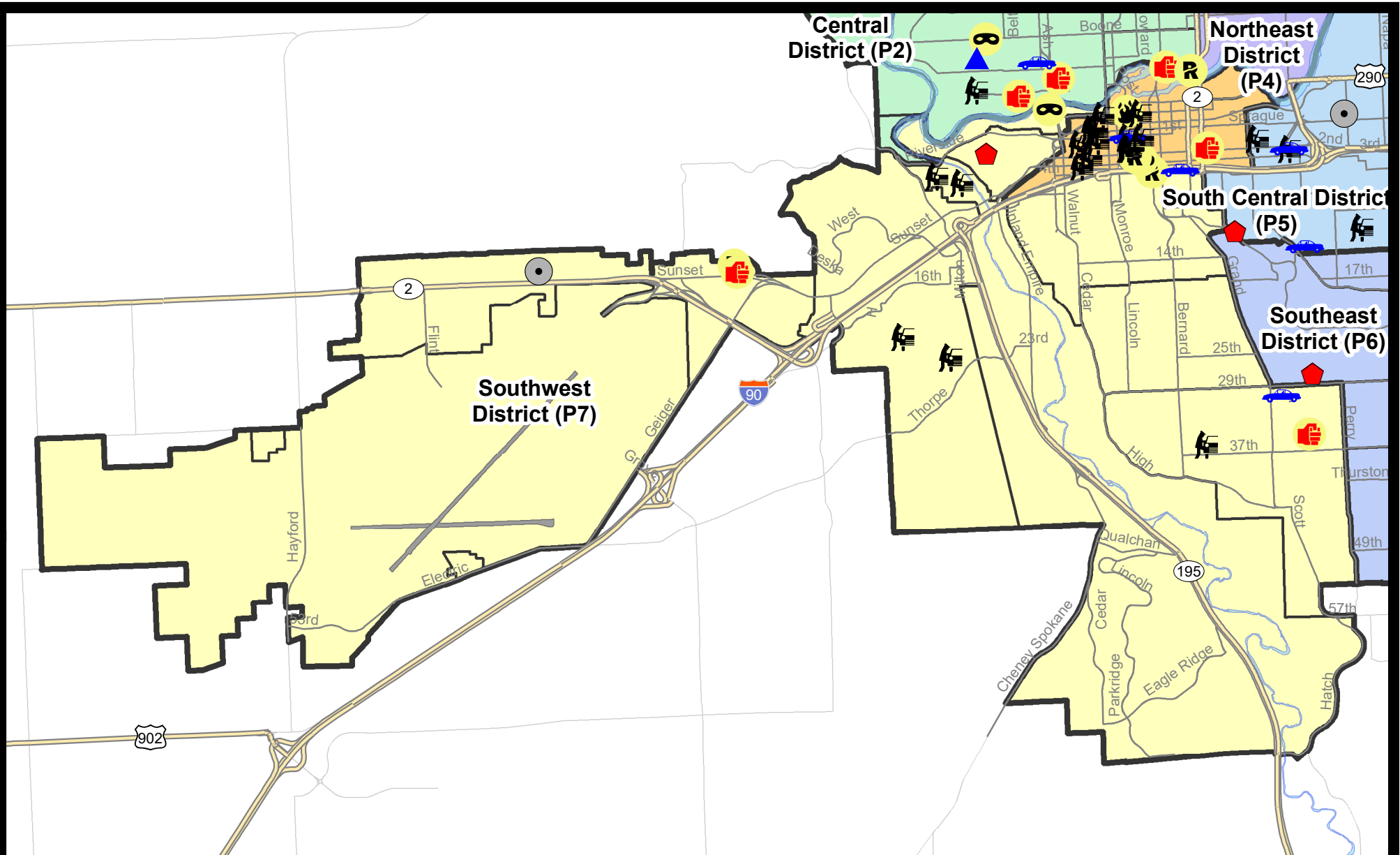
NIBRS Categories (Part 1 Selected)		7 Day Comparison			28 Day Comparison			YTD Comparison		
		Current	Prior	Percent	Current	Prior	Percent	Current	Prior	Percent
<b>Violent</b>	Criminal Homicide	0	0		0	0		1	0	
	Rape	2	1	100.00%	5	5	0.00%	15	12	25.00%
	Robbery - Commercial	0	1	-100.00%	1	1	0.00%	2	2	0.00%
	Robbery - Person	1	0		2	1	100.00%	6	8	-25.00%
	Aggravated Assault - Non DV	1	2	-50.00%	7	6	16.67%	20	12	66.67%
	Aggravated Assault - DV	1	0		4	4	0.00%	16	12	33.33%
<b>Violent Total:</b>		5	4	25.00%	19	17	11.76%	60	46	30.43%
<b>Property</b>	Burglary - Residential	1	3	-66.67%	11	4	175.00%	33	38	-13.16%
	Burglary Garage	0	4	-100.00%	4	6	-33.33%	22	27	-18.52%
	Burglary Commercial	1	3	-66.67%	6	2	200.00%	19	28	-32.14%
	Larceny	17	17	0.00%	69	60	15.00%	327	419	-21.96%
	Vehicle Theft	2	2	0.00%	11	10	10.00%	44	60	-26.67%
	Arson	0	0		2	0		3	3	0.00%
<b>Property Total:</b>		21	29	-27.59%	103	82	25.61%	448	575	-22.09%
<b>Preliminary Part 1 Crime Totals:</b>		26	33	-21.21%	122	99	23.23%	508	621	-18.20%
<b>Current 7 Day Period:</b>		5/2/2021 - 5/8/2021			<b>Prior 7 Day Period:</b>		4/25/2021 - 5/1/2021			
<b>Current 28 Day Period:</b>		4/11/2021 - 5/8/2021			<b>Prior 28 Day Period:</b>		3/14/2021 - 4/10/2021			
<b>Current YTD Day Period:</b>		1/1/2021 - 5/8/2021			<b>Prior YTD Period:</b>		1/1/2020 - 5/8/2020			

Prepared by SPD Crime Analysis Office - Monday, May 10, 2021

**NOTE:** SPD moved from UCR to the NIBRS reporting standard on 10/4/16 following the transition to a new RMS System. [Numbers on CompStat reports prior to this date should not be used as a comparison to those on this report.](#) Additional info on these reporting standards can be found on the FBI website: <https://ucr.fbi.gov/nibrs-overview>

This chart represents Preliminary counts of selected crime categories from Police Case Reports. Full statistical analysis to determine the confidence level of this data has not been performed. The % change columns on the preliminary counts differ from the percentage change on the NIBRS crime report, sometimes significantly. The CompStat report is designed for operational use and includes only selected NIBRS categories and coding less complex than full NIBRS rules. Official statistics for these and other NIBRS categories can be found on WASPC & FBI websites once available.





**City of Spokane**  
**Southwest District (P7)**  
**Selected**  
**Crime Types**  
**2021-05-02 to 2021-05-08**  
 Prepared By:  
 Crime Analysis Unit  
 Spokane Police Department

**Legend**

**NIBRS Events**

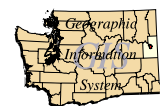
- |                   |                    |                      |                     |
|-------------------|--------------------|----------------------|---------------------|
| Criminal Homicide | Robbery Commercial | Aggravated Assault   | Burglary Commercial |
| Rape              | Robbery Person     | Burglary Residential | Vehicle Prowling    |
|                   | Burglary Garage    | Vehicle Theft        | Arson               |

Cases Represent LERMS Crime Codes  
 Points may indicate multiple events  
 Note: Veh Prowl is only Larceny category displayed



For Additional Information on Incidents  
 pertaining to an Area, Trend, or Pattern  
 Contact Information Analysis

0 0.2 0.4 0.6 0.8 1 1.2 1.4 1.6 Miles



**THIS IS NOT A LEGAL DOCUMENT:**  
 The information shown on this map is compiled  
 from various sources and is subject to constant  
 revision. Information shown on this map should  
 not be used to determine the location of facilities  
 in relationship to property lines, section lines,  
 streets, etc.



Sunday - Saturday

5/2/2021 TO 5/8/2021

SE - Southwest District (P7)



<b>A/C</b>	<b>Offense Statute</b>	<b>Address</b>	<b>Reported Date</b>	<b>Dist</b>
<b><u>SPD7BA</u></b>				
C	MAIL THEFT	2100 W 2ND AVE	5/4/2021	P5
C	RESIDENTIAL BURGLARY	2300 W PACIFIC AVE	5/4/2021	P7
C	THEFT 2D ALL OTHER	1800 W 3RD AVE	5/4/2021	P7
C	THEFT 3D ALL OTHER	2200 W 5TH AVE	5/8/2021	P7
C	THEFT 3D CITY ALL OTHER	W SUNSET BLVD / S CANNON ST	5/2/2021	P7
C	THEFT 3D FROM BUILDING	2300 W PACIFIC AVE	5/4/2021	P7
<b><u>SPD7CH</u></b>				
C	RAPE 3D		5/5/2021	P8
C	THEFT 3D FROM BUILDING	1700 W 8TH AVE	5/7/2021	P7
C	THEFT OF MOTOR VEHICLE	S MCCLELLAN ST / W 4TH AVE	5/6/2021	P8
<b><u>SPD7CS</u></b>				
C	ASSAULT 2D	900 E 35TH AVE	5/6/2021	P6
C	THEFT 3D ALL OTHER	800 E 29TH AVE	5/6/2021	P5
C	THEFT 3D FROM MOTOR VEHICLE	0 W 36TH AVE	5/5/2021	P7
C	THEFT OF MOTOR VEHICLE	800 E 29TH AVE	5/2/2021	P5
<b><u>SPD7GT</u></b>				
C	THEFT 2D FROM MOTOR VEHICLE	3300 W 21ST AVE	5/7/2021	P7
C	THEFT 3D FROM MOTOR VEHICLE	2400 S CANYON WOODS LN	5/5/2021	P7
C	THEFT 3D FROM MOTOR VEHICLE	2400 S CANYON WOODS LN	5/5/2021	P7
C	THEFT OF A FIREARM FROM BUILDING	2100 S SCENIC BLVD	5/8/2021	P7
<b><u>SPD7LC</u></b>				
C	THEFT 2D FROM MOTOR VEHICLE	500 S A ST	5/8/2021	P7
C	THEFT 3D FROM MOTOR VEHICLE	300 S A ST	5/7/2021	P7
<b><u>SPD7MC</u></b>				
C	THEFT 3D ALL OTHER	1000 W 23RD AVE	5/6/2021	P7
<b><u>SPD7PV</u></b>				
C	ROBBERY 1D PERSON	1600 W WATER AVE	5/8/2021	P8
<b><u>SPD7WH</u></b>				
C	THEFT 3D VEHICLE PARTS AND ACCESSORIES	3500 W ROSAMOND AVE	5/4/2021	P7
<b><u>SPD7WP</u></b>				
C	ASSAULT 2D	5300 W SUNSET HWY	5/8/2021	P7
C	BURGLARY 2D COMMERCIAL	7700 W SUNSET HWY	5/6/2021	P7
C	RAPE 3D		5/8/2021	P7
C	THEFT 3D FROM BUILDING	2500 S GEIGER BLVD	5/7/2021	P7

# SPOKANE POLICE DEPARTMENT

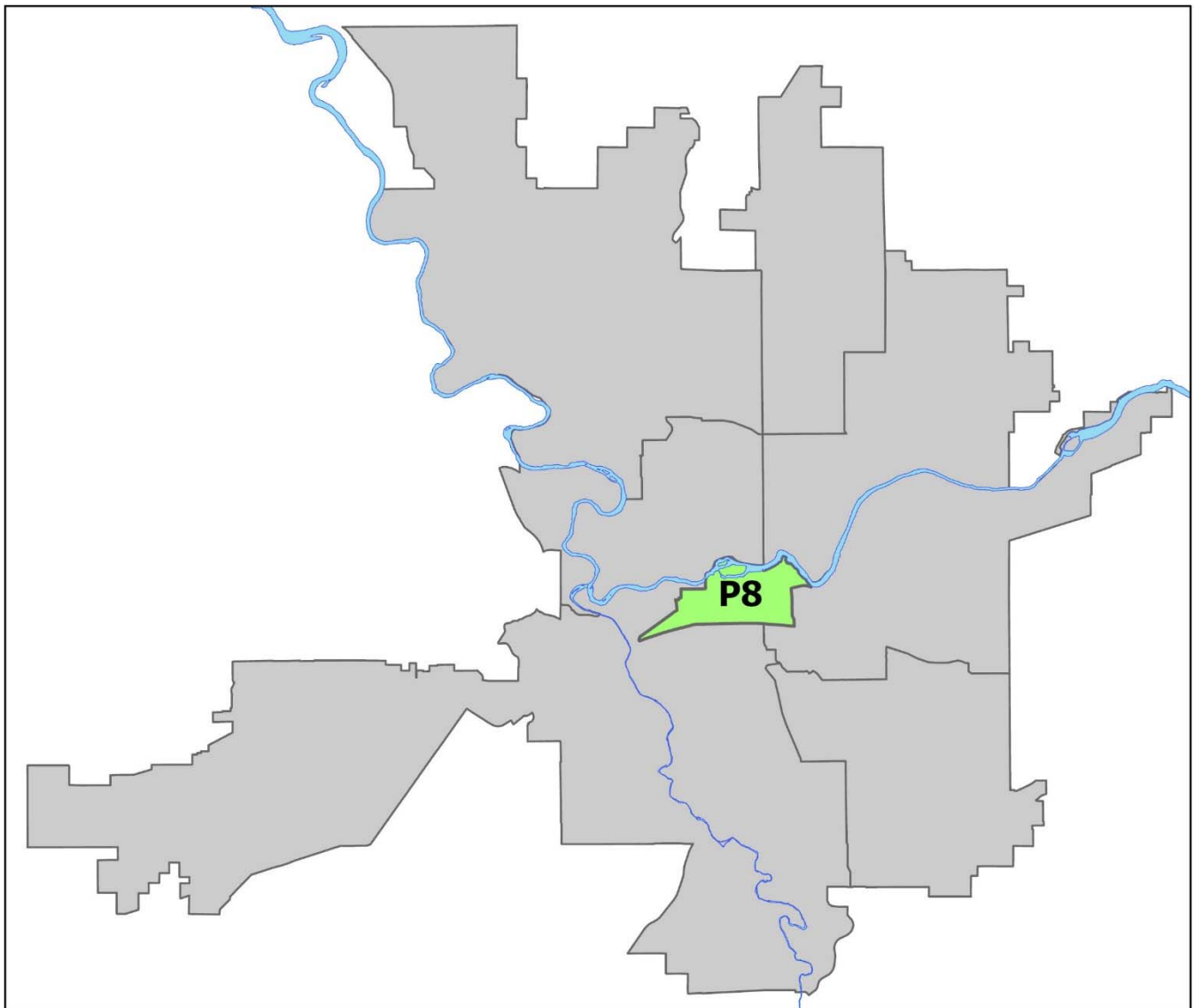
## DOWNTOWN

## Police Service Area



PSA Commander

**Captain David Singley**





POLICE SUMMARY - Ending: Saturday, May 8, 2021

## ***DOWNTOWN PRECINCT (P8)***



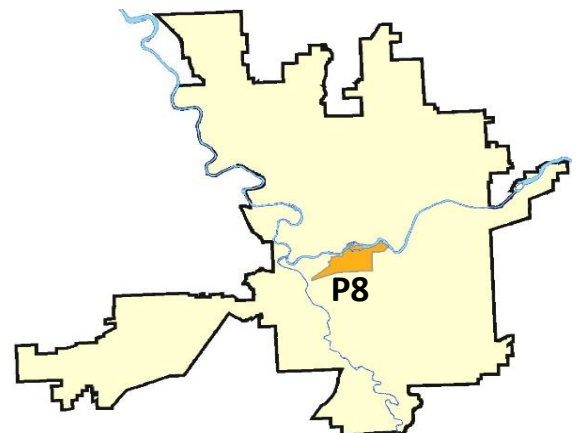
### Preliminary IBR Counts

NIBRS Categories (Part 1 Selected)		7 Day Comparison			28 Day Comparison			YTD Comparison		
		Current	Prior	Percent	Current	Prior	Percent	Current	Prior	Percent
<b>Violent</b>	Criminal Homicide	0	0		0	0		0	1	-100.00%
	Rape	1	0		1	3	-66.67%	11	4	175.00%
	Robbery - Commercial	0	2	-100.00%	3	1	200.00%	6	4	50.00%
	Robbery - Person	1	0		3	3	0.00%	15	14	7.14%
	Aggravated Assault - Non DV	1	2	-50.00%	6	8	-25.00%	31	30	3.33%
	Aggravated Assault - DV	0	2	-100.00%	2	2	0.00%	9	8	12.50%
<b>Violent Total:</b>		3	6	-50.00%	15	17	-11.76%	72	61	18.03%
<b>Property</b>	Burglary - Residential	0	0		3	1	200.00%	9	6	50.00%
	Burglary Garage	1	0		1	0		3	0	
	Burglary Commercial	0	2	-100.00%	7	12	-41.67%	38	50	-24.00%
	Larceny	16	7	128.57%	55	50	10.00%	263	325	-19.08%
	Vehicle Theft	1	2	-50.00%	6	6	0.00%	24	26	-7.69%
	Arson	1	0		2	0		3	4	-25.00%
<b>Property Total:</b>		19	11	72.73%	74	69	7.25%	340	411	-17.27%
<b>Preliminary Part 1 Crime Totals:</b>		22	17	29.41%	89	86	3.49%	412	472	-12.71%
<b>Current 7 Day Period:</b>		5/2/2021 - 5/8/2021			<b>Prior 7 Day Period:</b>		4/25/2021 - 5/1/2021			
<b>Current 28 Day Period:</b>		4/11/2021 - 5/8/2021			<b>Prior 28 Day Period:</b>		3/14/2021 - 4/10/2021			
<b>Current YTD Day Period:</b>		1/1/2021 - 5/8/2021			<b>Prior YTD Period:</b>		1/1/2020 - 5/8/2020			

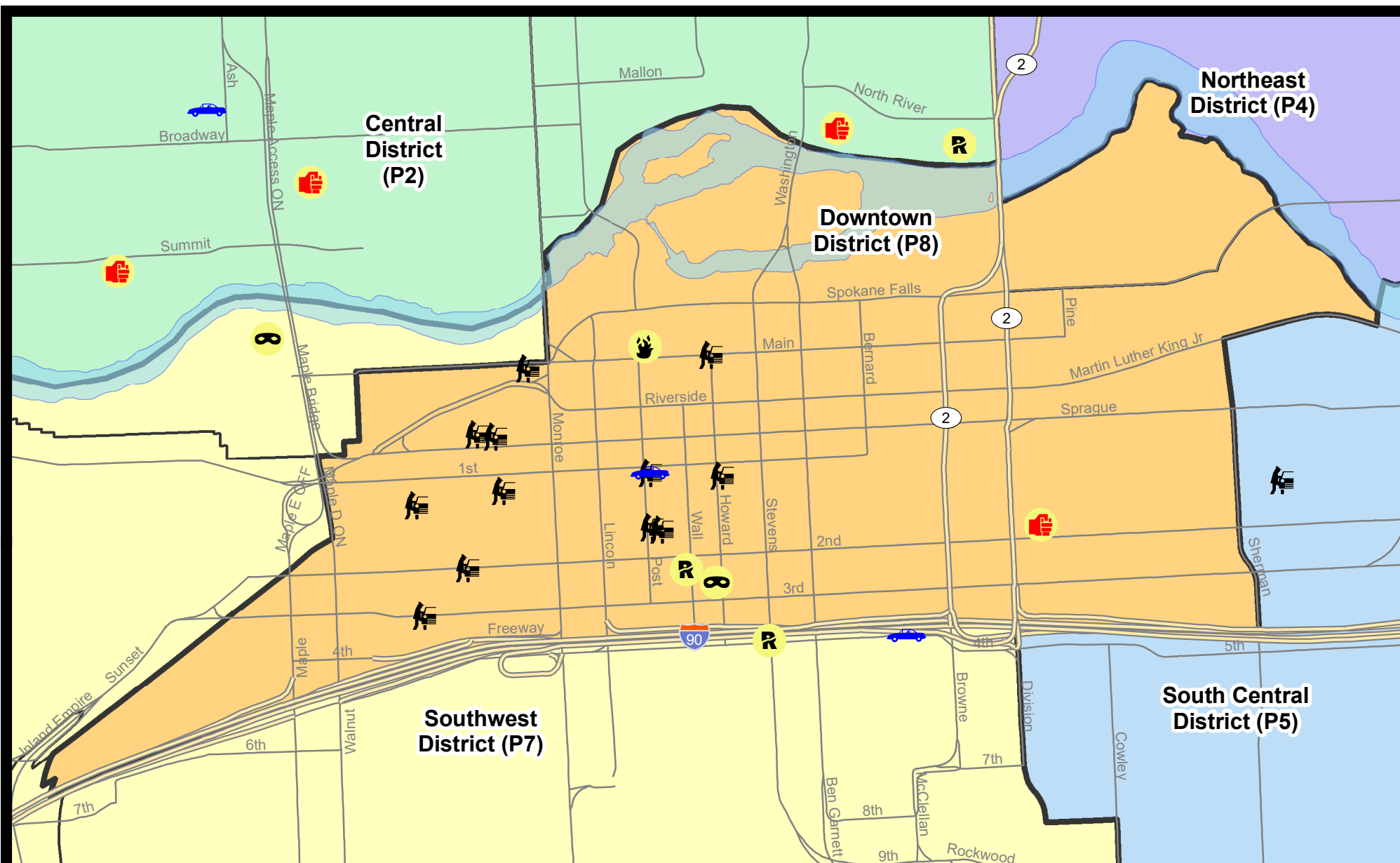
Prepared by SPD Crime Analysis Office - Monday, May 10, 2021

**NOTE:** SPD moved from UCR to the NIBRS reporting standard on 10/4/16 following the transition to a new RMS System. [Numbers on CompStat reports prior to this date should not be used as a comparison to those on this report.](#) Additional info on these reporting standards can be found on the FBI website: <https://ucr.fbi.gov/nibrs-overview>

This chart represents Preliminary counts of selected crime categories from Police Case Reports. Full statistical analysis to determine the confidence level of this data has not been performed. The % change columns on the preliminary counts differ from the percentage change on the NIBRS crime report, sometimes significantly. The CompStat report is designed for operational use and includes only selected NIBRS categories and coding less complex than full NIBRS rules. Official statistics for these and other NIBRS categories can be found on WASPC & FBI websites once available.



**Note:** On 2/10/21 a portion of the Police Block SPC5EC became part of the Downtown Precinct (SPD8EC); Consequently activity in P8 will appear higher if compared to printed CompStat reports prior to 2/10/21



**City of Spokane**  
**Downtown District (P8)**  
**Selected**  
**Crime Types**  
**2021-05-02 to 2021-05-08**  
 Prepared By:  
 Crime Analysis Unit  
 Spokane Police Department

#### Legend

##### NIBRS Events



Criminal Homicide



Rape



Robbery Commercial



Robbery Person



Aggravated Assault



Burglary Residential



Burglary Garage



Burglary Commercial



Vehicle Prowling



Vehicle Theft



Arson

Cases Represent LERMS Crime Codes

Points may indicate multiple events

Note: Veh Prowl is only Larceny category displayed



For Additional Information on Incidents  
 pertaining to an Area, Trend, or Pattern  
 Contact Information Analysis

0 0.2 Miles



**THIS IS NOT A LEGAL DOCUMENT:**  
 The information shown on this map is compiled  
 from various sources and is subject to constant  
 revision. Information shown on this map should  
 not be used to determine the location of facilities  
 in relationship to property lines, section lines,  
 streets, etc.



Sunday - Saturday

5/2/2021 TO 5/8/2021

SW - Downtown District (P8)



<b>A/C</b>	<b>Offense Statute</b>	<b>Address</b>	<b>Reported Date</b>	<b>Dist</b>
<b><u>SPD8EC</u></b>				
A	BURGLARY 2D FENCED AREA	200 E 3RD AVE	5/7/2021	P6
C	IBR Purposes Only - Aggravated Assault	100 S DIVISION ST	5/5/2021	P8
C	THEFT 3D CITY SHOPLIFTING	100 S DIVISION ST	5/5/2021	P8
<b><u>SPD8RS</u></b>				
A	ARSON 1D	800 W MAIN AVE	5/2/2021	P8
C	BURGLARY 2D GARAGE	800 W MAIN AVE	5/2/2021	P8
C	RAPE 1D		5/8/2021	P8
C	ROBBERY 2D PERSON	200 S HOWARD ST	5/2/2021	P8
C	THEFT 2D ALL OTHER	300 N RIVERPOINT BLVD	5/7/2021	P8
C	THEFT 2D FROM MOTOR VEHICLE	1000 W RIVERSIDE AVE	5/2/2021	P8
C	THEFT 2D FROM MOTOR VEHICLE	100 S POST ST	5/4/2021	P8
C	THEFT 3D ALL OTHER	100 S ADAMS ST	5/3/2021	P8
C	THEFT 3D CITY FROM MOTOR VEHICLE	N HOWARD ST / W MAIN AVE	5/2/2021	P8
C	THEFT 3D FROM MOTOR VEHICLE	1100 W SPRAGUE AVE	5/3/2021	P8
C	THEFT 3D FROM MOTOR VEHICLE	100 S MADISON ST	5/3/2021	P8
C	THEFT 3D FROM MOTOR VEHICLE	100 S HOWARD ST	5/4/2021	P8
C	THEFT 3D FROM MOTOR VEHICLE	1100 W SPRAGUE AVE	5/4/2021	P8
C	THEFT 3D FROM MOTOR VEHICLE	W 3RD AVE / S ADAMS ST	5/5/2021	P8
C	THEFT 3D FROM MOTOR VEHICLE	100 S ADAMS ST	5/6/2021	P8
C	THEFT 3D FROM MOTOR VEHICLE	100 S POST ST	5/7/2021	P8
C	THEFT 3D FROM MOTOR VEHICLE	100 S POST ST	5/7/2021	P8
C	THEFT 3D FROM MOTOR VEHICLE	W 2ND AVE / S JEFFERSON ST	5/7/2021	P8
C	THEFT OF MOTOR VEHICLE	100 S POST ST	5/4/2021	P8

POLICE SUMMARY - Ending: Saturday, May 8, 2021



## Other Jurisdiction or Unk District

### Preliminary IBR Counts

NIBRS Categories (Part 1 Selected)		7 Day Comparison			28 Day Comparison			YTD Comparison		
		Current	Prior	Percent	Current	Prior	Percent	Current	Prior	Percent
<b>Violent</b>	Criminal Homicide	0	0		0	0		0	0	
	Rape	0	1	-100.00%	1	0		2	0	
	Robbery - Commercial	0	0		0	0		0	1	-100.00%
	Robbery - Person	0	0		0	0		0	0	
	Aggravated Assault - Non DV	0	0		0	0		0	3	-100.00%
	Aggravated Assault - DV	0	0		0	0		0	2	-100.00%
<b>Violent Total:</b>		0	1	-100.00%	1	0		2	6	-66.67%
<b>Property</b>	Burglary - Residential	0	0		0	0		0	0	
	Burglary Garage	0	0		0	0		0	0	
	Burglary Commercial	0	0		0	0		0	0	
	Larceny	2	1	100.00%	4	0		9	9	0.00%
	Vehicle Theft	1	0		1	0		5	1	400.00%
	Arson	0	0		0	0		0	1	-100.00%
<b>Property Total:</b>		3	1	200.00%	5	0		14	11	27.27%
<b>Preliminary Part 1 Crime Totals:</b>		3	2	50.00%	6	0		16	17	-5.88%
<b>Current 7 Day Period:</b>		5/2/2021 - 5/8/2021			<b>Prior 7 Day Period:</b>		4/25/2021 - 5/1/2021			
<b>Current 28 Day Period:</b>		4/11/2021 - 5/8/2021			<b>Prior 28 Day Period:</b>		3/14/2021 - 4/10/2021			
<b>Current YTD Day Period:</b>		1/1/2021 - 5/8/2021			<b>Prior YTD Period:</b>		1/1/2020 - 5/8/2020			

Prepared by SPD Crime Analysis Office - Monday, May 10, 2021

**NOTE:** SPD moved from UCR to the NIBRS reporting standard on 10/4/16 following the transition to a new RMS System. [Numbers on CompStat reports prior to this date should not be used as a comparison to those on this report.](#) Additional info on these reporting standards can be found on the FBI website: <https://ucr.fbi.gov/nibrs-overview>

This chart represents Preliminary counts of selected crime categories from Police Case Reports. Full statistical analysis to determine the confidence level of this data has not been performed. The % change columns on the preliminary counts differ from the percentage change on the NIBRS crime report, sometimes significantly. The CompStat report is designed for operational use and includes only selected NIBRS categories and coding less complex than full NIBRS rules. Official statistics for these and other NIBRS categories can be found on WASPC & FBI websites once available.

Sunday - Saturday

5/2/2021 TO 5/8/2021

Other Jurisdiction/Unk District



<b>A/C</b>	<b>Offense Statute</b>	<b>Address</b>	<b>Reported Date</b>	<b>Dist</b>
<b><u>SC10</u></b>				
C	THEFT 2D VEHICLE PARTS AND ACCESSORIES	E 21ST AVE / S GLENROSE RD	5/3/2021	Oth
C	THEFT OF MOTOR VEHICLE	E 21ST AVE / S GLENROSE RD	5/3/2021	Oth
<b><u>SV04</u></b>				
C	THEFT 3D FROM MOTOR VEHICLE	13900 E NIXON AVE	5/3/2021	Oth