

SPOKANE POLICE DEPARTMENT

PRELIMINARY CITYWIDE **IBR** CRIME REPORT



Preliminary IBR Counts

CHIEF OF POLICE

Craig Meidl

Period Ending: Saturday, May 1, 2021

NIBRS Categories (Part 1 Selected)		7 Day Comparison			28 Day Comparison			YTD Comparison		
		Current	Prior	Percent	Current	Prior	Percent	Current	Prior	Percent
Violent	Criminal Homicide	1	0		2	1	100.00%	3	8	-62.50%
	Rape	7	5	40.00%	24	29	-17.24%	96	56	71.43%
	Robbery - Commercial	5	2	150.00%	9	3	200.00%	21	29	-27.59%
	Robbery - Person	3	1	200.00%	11	17	-35.29%	59	74	-20.27%
	Aggravated Assault - Non DV	6	8	-25.00%	32	42	-23.81%	156	132	18.18%
	Aggravated Assault - DV	7	4	75.00%	23	32	-28.13%	120	106	13.21%
Violent Total:		29	20	45.00%	101	124	-18.55%	455	405	12.35%
Property	Burglary - Residential	14	13	7.69%	50	52	-3.85%	218	280	-22.14%
	Burglary Garage	9	3	200.00%	24	34	-29.41%	131	177	-25.99%
	Burglary Commercial	8	10	-20.00%	29	36	-19.44%	156	180	-13.33%
	Larceny	139	159	-12.58%	576	560	2.86%	2639	3054	-13.59%
	Vehicle Theft	18	15	20.00%	72	58	24.14%	304	453	-32.89%
	Arson	2	6	-66.67%	16	4	300.00%	32	23	39.13%
Property Total:		190	206	-7.77%	767	744	3.09%	3480	4167	-16.49%
Preliminary Part 1 Crime Totals:		219	226	-3.10%	868	868	0.00%	3935	4572	-13.93%
Current 7 Day Period:		4/25/2021 - 5/1/2021			Prior 7 Day Period:		4/18/2021 - 4/24/2021			
Current 28 Day Period:		4/4/2021 - 5/1/2021			Prior 28 Day Period:		3/7/2021 - 4/3/2021			
Current YTD Day Period:		1/1/2021 - 5/1/2021			Prior YTD Period:		1/1/2020 - 5/1/2020			

Prepared by SPD Crime Analysis Office - Monday, May 3, 2021

NOTE: SPD moved from UCR to the NIBRS reporting standard on 10/4/16 following the transition to a new RMS System. [Numbers on CompStat reports prior to this date should not be used as a comparison to those on this report.](#) Additional info on these reporting standards can be found on the FBI website: <https://ucr.fbi.gov/nibrs-overview>

This chart represents Preliminary counts of selected crime categories from Police Case Reports. Full statistical analysis to determine the confidence level of this data has not been performed. The % change columns on the preliminary counts differ from the percentage change on the NIBRS crime report, sometimes significantly. The CompStat report is designed for operational use and includes only selected NIBRS categories and coding less complex than full NIBRS rules. Official statistics for these and other NIBRS categories can be found on WASPC & FBI websites once available.



SPOKANE POLICE DEPARTMENT



NORTH **Police Service Area**

PSA Commander

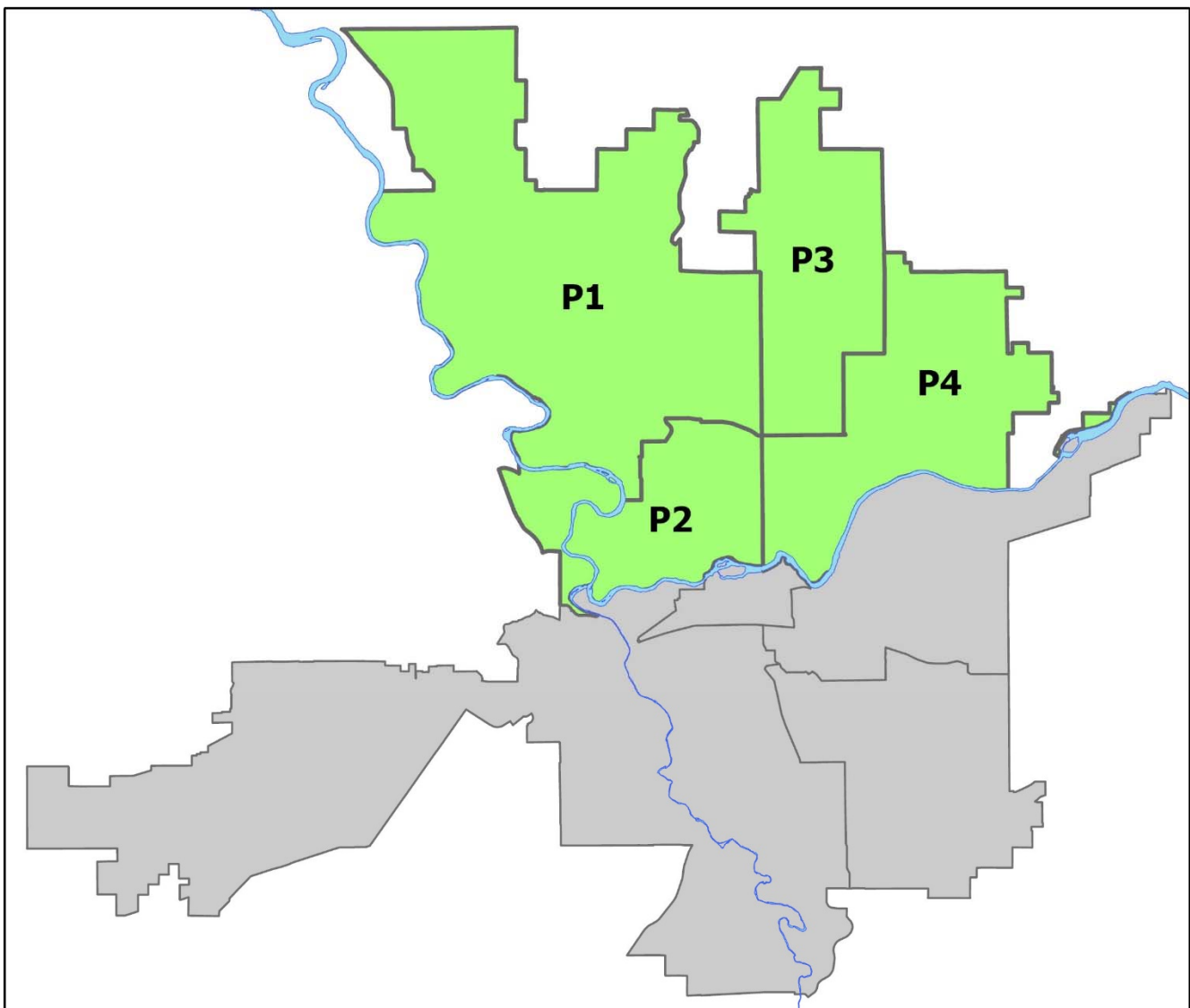
Captain Mark Griffiths

Northwest District (P1)

Central District (P2)

Neva-Wood District (P3)

Northeast District (P4)



POLICE SUMMARY - Ending: Saturday, May 1, 2021

NORTH PRECINCT (P1, P2, P3, and P4)



Preliminary IBR Counts

NIBRS Categories (Part 1 Selected)		7 Day Comparison			28 Day Comparison			YTD Comparison		
		Current	Prior	Percent	Current	Prior	Percent	Current	Prior	Percent
Violent	Criminal Homicide	1	0		2	0		2	6	-66.67%
	Rape	4	3	33.33%	15	17	-11.76%	50	34	47.06%
	Robbery - Commercial	2	1	100.00%	4	2	100.00%	13	19	-31.58%
	Robbery - Person	1	0		5	10	-50.00%	34	44	-22.73%
	Aggravated Assault - Non DV	2	6	-66.67%	12	20	-40.00%	81	70	15.71%
	Aggravated Assault - DV	3	2	50.00%	12	20	-40.00%	73	57	28.07%
Violent Total:		13	12	8.33%	50	69	-27.54%	253	230	10.00%
Property	Burglary - Residential	11	5	120.00%	28	35	-20.00%	138	177	-22.03%
	Burglary Garage	3	3	0.00%	13	24	-45.83%	79	109	-27.52%
	Burglary Commercial	3	5	-40.00%	13	19	-31.58%	79	74	6.76%
	Larceny	94	106	-11.32%	367	342	7.31%	1659	1848	-10.23%
	Vehicle Theft	11	10	10.00%	45	30	50.00%	184	282	-34.75%
	Arson	1	2	-50.00%	9	4	125.00%	21	11	90.91%
Property Total:		123	131	-6.11%	475	454	4.63%	2160	2501	-13.63%
Preliminary Part 1 Crime Totals:		136	143	-4.90%	525	523	0.38%	2413	2731	-11.64%
Current 7 Day Period:		4/25/2021 - 5/1/2021			Prior 7 Day Period:		4/18/2021 - 4/24/2021			
Current 28 Day Period:		4/4/2021 - 5/1/2021			Prior 28 Day Period:		3/7/2021 - 4/3/2021			
Current YTD Day Period:		1/1/2021 - 5/1/2021			Prior YTD Period:		1/1/2020 - 5/1/2020			

Prepared by SPD Crime Analysis Office - Monday, May 3, 2021

NOTE: SPD moved from UCR to the NIBRS reporting standard on 10/4/16 following the transition to a new RMS System. [Numbers on CompStat reports prior to this date should not be used as a comparison to those on this report.](#) Additional info on these reporting standards can be found on the FBI website: <https://ucr.fbi.gov/nibrs-overview>

This chart represents Preliminary counts of selected crime categories from Police Case Reports. Full statistical analysis to determine the confidence level of this data has not been performed. The % change columns on the preliminary counts differ from the percentage change on the NIBRS crime report, sometimes significantly. The CompStat report is designed for operational use and includes only selected NIBRS categories and coding less complex than full NIBRS rules. Official statistics for these and other NIBRS categories can be found on WASPC & FBI websites once available.



POLICE SUMMARY - Ending: Saturday, May 1, 2021

NW - Northwest District (P1)



Preliminary IBR Counts

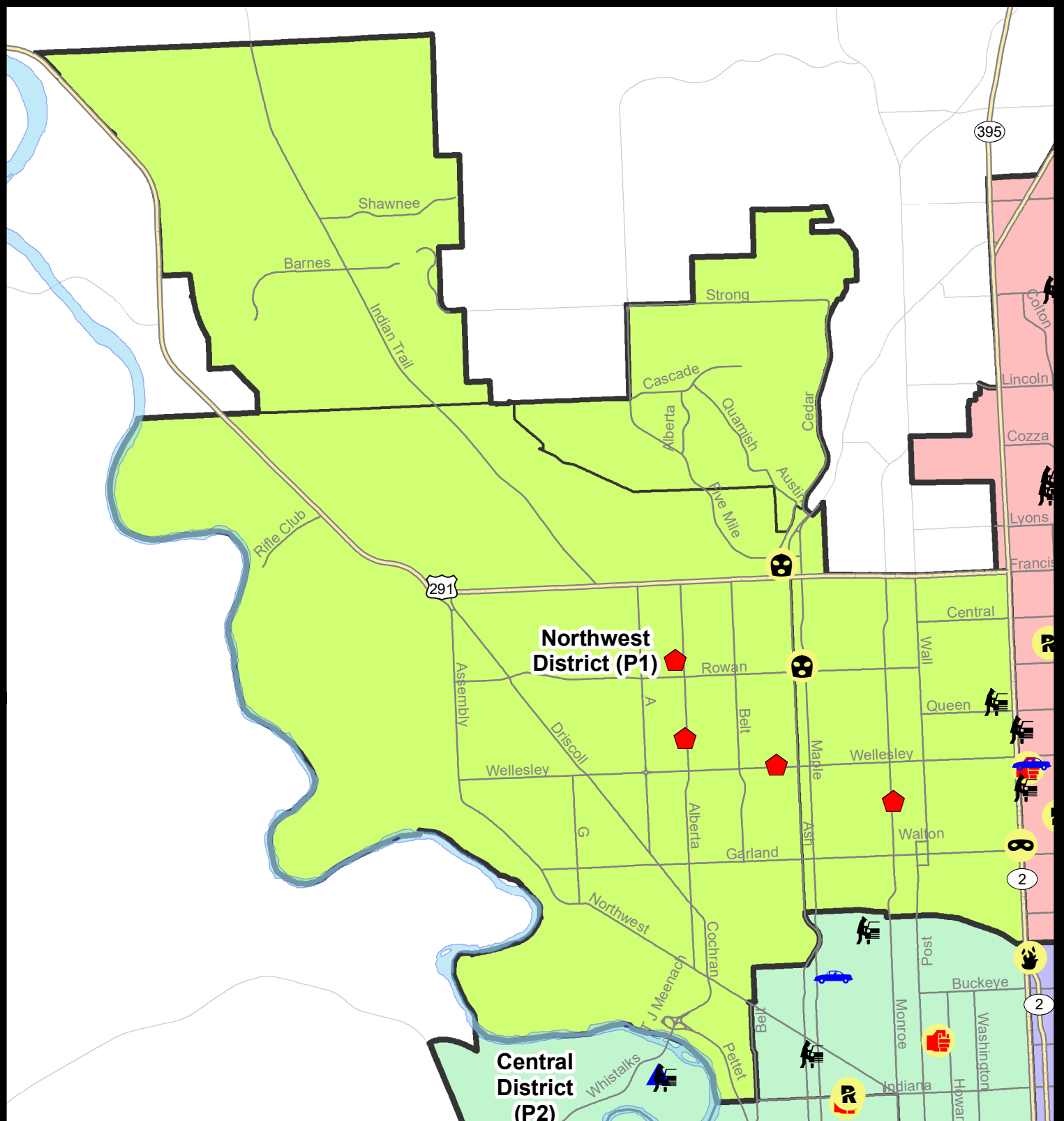
NIBRS Categories (Part 1 Selected)		7 Day Comparison			28 Day Comparison			YTD Comparison		
		Current	Prior	Percent	Current	Prior	Percent	Current	Prior	Percent
Violent	Criminal Homicide	0	0		1	0		1	1	0.00%
	Rape	0	1	-100.00%	3	2	50.00%	10	9	11.11%
	Robbery - Commercial	2	0		2	0		4	1	300.00%
	Robbery - Person	0	0		0	2	-100.00%	4	6	-33.33%
	Aggravated Assault - Non DV	0	3	-100.00%	4	2	100.00%	16	11	45.45%
	Aggravated Assault - DV	0	0		2	5	-60.00%	12	16	-25.00%
Violent Total:		2	4	-50.00%	12	11	9.09%	47	44	6.82%
Property	Burglary - Residential	4	1	300.00%	9	8	12.50%	31	37	-16.22%
	Burglary Garage	0	0		4	8	-50.00%	24	37	-35.14%
	Burglary Commercial	0	0		0	1	-100.00%	6	13	-53.85%
	Larceny	13	25	-48.00%	75	78	-3.85%	325	360	-9.72%
	Vehicle Theft	0	1	-100.00%	5	8	-37.50%	38	44	-13.64%
	Arson	0	0		0	1	-100.00%	4	5	-20.00%
Property Total:		17	27	-37.04%	93	104	-10.58%	428	496	-13.71%
Preliminary Part 1 Crime Totals:		19	31	-38.71%	105	115	-8.70%	475	540	-12.04%
Current 7 Day Period:		4/25/2021 - 5/1/2021			Prior 7 Day Period:		4/18/2021 - 4/24/2021			
Current 28 Day Period:		4/4/2021 - 5/1/2021			Prior 28 Day Period:		3/7/2021 - 4/3/2021			
Current YTD Day Period:		1/1/2021 - 5/1/2021			Prior YTD Period:		1/1/2020 - 5/1/2020			

Prepared by SPD Crime Analysis Office - Monday, May 3, 2021

NOTE: SPD moved from UCR to the NIBRS reporting standard on 10/4/16 following the transition to a new RMS System. [Numbers on CompStat reports prior to this date should not be used as a comparison to those on this report.](#) Additional info on these reporting standards can be found on the FBI website: <https://ucr.fbi.gov/nibrs-overview>

This chart represents Preliminary counts of selected crime categories from Police Case Reports. Full statistical analysis to determine the confidence level of this data has not been performed. The % change columns on the preliminary counts differ from the percentage change on the NIBRS crime report, sometimes significantly. The CompStat report is designed for operational use and includes only selected NIBRS categories and coding less complex than full NIBRS rules. Official statistics for these and other NIBRS categories can be found on WASPC & FBI websites once available.





City of Spokane
Northwest District (P1)
Selected
Crime Codes
2021-04-25 to 2021-05-01
 Prepared By:
 Crime Analysis Unit
 Spokane Police Department

Legend

NIBRS Events	Robbery Person	Burglary Commercial
Criminal Homicide	Aggravated Assault	Vehicle Prowling
Rape	Burglary Residential	Vehicle Theft
Robbery Commercial	Burglary Garage	Arson

*Cases Represent LERMS Crime Codes
 Points may indicate multiple events
 Note: Veh Prowl is only Larceny displayed*

*For Additional Information on
 Incidents pertaining to an
 Area, Trend, or Pattern
 Contact Information Analysis*

0 0.25 0.5 1 Miles

THIS IS NOT A LEGAL DOCUMENT:
 The information shown on this map is compiled from various sources and is subject to constant revision. Information shown on this map should not be used to determine the location of facilities in relationship to property lines, section lines, streets, etc.

Sunday - Saturday

NW - Northwest District (P1)

4/25/2021 TO 5/1/2021



<u>A/C</u>	<u>Offense Statute</u>	<u>Address</u>	<u>Reported Date</u>	<u>Dist</u>
<u>SPA1BS</u>				
C	ROBBERY 1D COMMERCIAL	1700 W FRANCIS AVE	4/30/2021	P1
<u>SPA1IT</u>				
C	THEFT 1D ALL OTHER	5800 W YORKTOWN LN	4/30/2021	P1
C	THEFT 3D ALL OTHER	8800 N INDIAN TRAIL RD	4/29/2021	P1
<u>SPA1NH</u>				
C	RESIDENTIAL BURGLARY	4300 N MONROE ST	4/28/2021	P2
C	ROBBERY 1D COMMERCIAL	1600 W ROWAN AVE	4/26/2021	P1
C	THEFT 2D FROM MOTOR VEHICLE	300 W QUEEN AVE	4/28/2021	P3
C	THEFT 3D ALL OTHER	5100 N ADAMS ST	4/26/2021	P1
C	THEFT 3D ALL OTHER	6100 N HOWARD ST	4/28/2021	P1
C	THEFT 3D SHOPLIFTING	1600 W ROWAN AVE	4/26/2021	P1
<u>SPA1NW</u>				
C	BURGLARY 1D FROM RESIDENCE	5600 N LINDEKE ST	4/26/2021	P1
C	BURGLARY 1D FROM RESIDENCE	4700 N ELM ST	4/28/2021	P1
A	MAIL THEFT	3300 W LACROSSE AVE	4/27/2021	P1
C	RESIDENTIAL BURGLARY	2600 W OLYMPIC AVE	4/26/2021	P1
C	THEFT 1D FROM BUILDING	3900 N NETTLETON ST	4/29/2021	P1
C	THEFT 2D ALL OTHER	2600 W SANSON AVE	4/29/2021	P1
C	THEFT 3D ALL OTHER	4700 N GREENWOOD BLVD	4/28/2021	P1
C	THEFT 3D ALL OTHER	5800 N DRISCOLL BLVD	4/29/2021	P1
C	THEFT 3D SHOPLIFTING	6600 N NINE MILE RD	4/29/2021	P2
C	THEFT 3D VEHICLE PARTS AND ACCESSORIES	4000 W WELLESLEY AVE	4/28/2021	P1

POLICE SUMMARY - Ending: Saturday, May 1, 2021

NW - North Central District (P2)



Preliminary IBR Counts

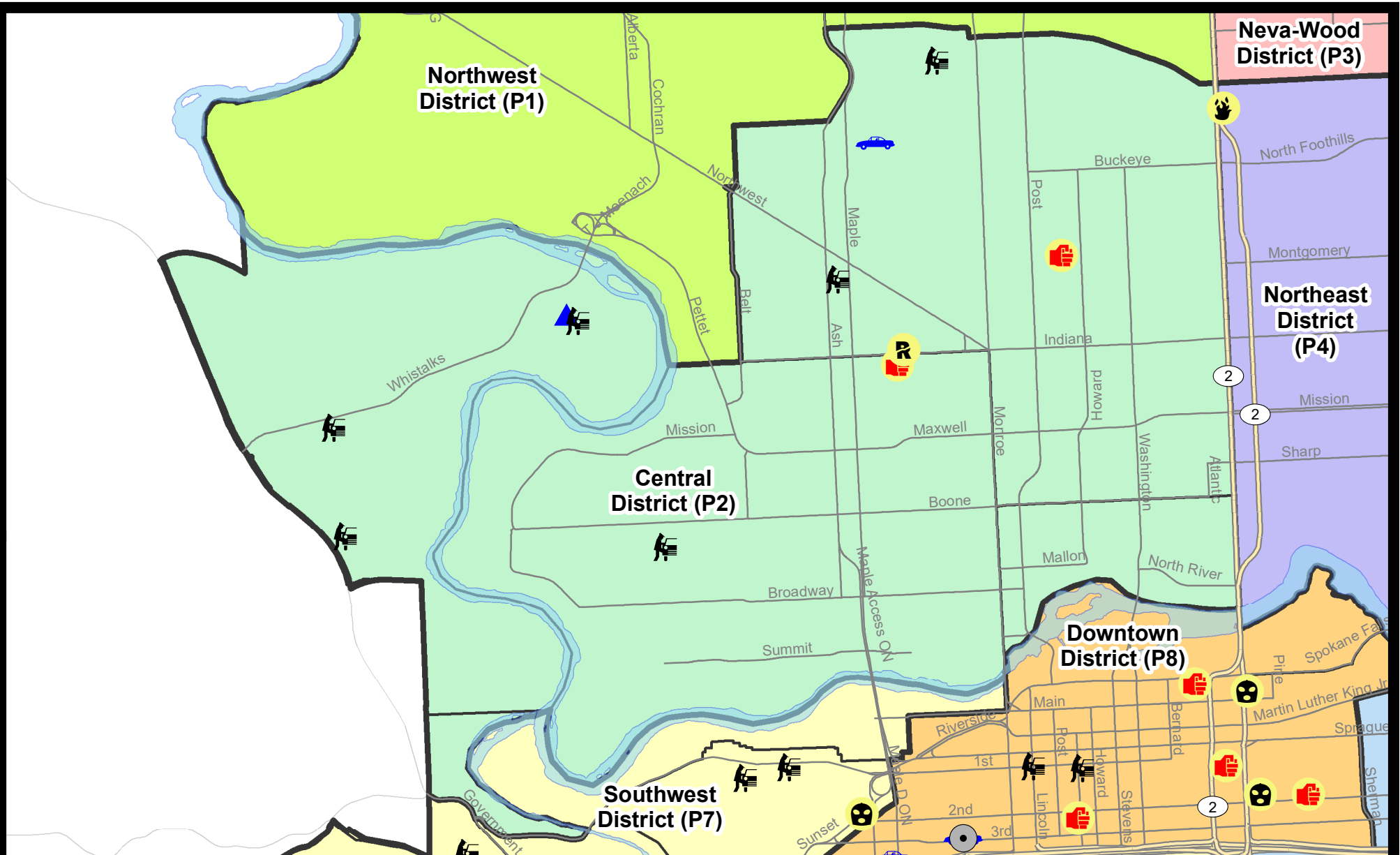
NIBRS Categories (Part 1 Selected)		7 Day Comparison			28 Day Comparison			YTD Comparison		
		Current	Prior	Percent	Current	Prior	Percent	Current	Prior	Percent
Violent	Criminal Homicide	0	0		0	0		0	1	-100.00%
	Rape	1	0		2	4	-50.00%	9	12	-25.00%
	Robbery - Commercial	0	0		0	0		0	2	-100.00%
	Robbery - Person	0	0		0	0		8	13	-38.46%
	Aggravated Assault - Non DV	1	1	0.00%	4	7	-42.86%	21	12	75.00%
	Aggravated Assault - DV	1	2	-50.00%	6	8	-25.00%	21	16	31.25%
Violent Total:		3	3	0.00%	12	19	-36.84%	59	56	5.36%
Property	Burglary - Residential	0	0		3	12	-75.00%	38	50	-24.00%
	Burglary Garage	1	0		2	3	-33.33%	18	16	12.50%
	Burglary Commercial	0	2	-100.00%	3	6	-50.00%	17	10	70.00%
	Larceny	23	19	21.05%	69	72	-4.17%	333	377	-11.67%
	Vehicle Theft	1	4	-75.00%	13	10	30.00%	47	82	-42.68%
	Arson	0	1	-100.00%	3	1	200.00%	7	3	133.33%
Property Total:		25	26	-3.85%	93	104	-10.58%	460	538	-14.50%
Preliminary Part 1 Crime Totals:		28	29	-3.45%	105	123	-14.63%	519	594	-12.63%
Current 7 Day Period:		4/25/2021 - 5/1/2021			Prior 7 Day Period:		4/18/2021 - 4/24/2021			
Current 28 Day Period:		4/4/2021 - 5/1/2021			Prior 28 Day Period:		3/7/2021 - 4/3/2021			
Current YTD Day Period:		1/1/2021 - 5/1/2021			Prior YTD Period:		1/1/2020 - 5/1/2020			

Prepared by SPD Crime Analysis Office - Monday, May 3, 2021

NOTE: SPD moved from UCR to the NIBRS reporting standard on 10/4/16 following the transition to a new RMS System. [Numbers on CompStat reports prior to this date should not be used as a comparison to those on this report.](#) Additional info on these reporting standards can be found on the FBI website: <https://ucr.fbi.gov/nibrs-overview>

This chart represents Preliminary counts of selected crime categories from Police Case Reports. Full statistical analysis to determine the confidence level of this data has not been performed. The % change columns on the preliminary counts differ from the percentage change on the NIBRS crime report, sometimes significantly. The CompStat report is designed for operational use and includes only selected NIBRS categories and coding less complex than full NIBRS rules. Official statistics for these and other NIBRS categories can be found on WASPC & FBI websites once available.





City of Spokane
Central District (P2)
Selected
Crime Types
2021-04-25 to 2021-05-01
 Prepared By:
 Crime Analysis Unit
 Spokane Police Department

Legend

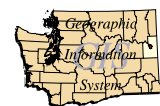

NIBRS Events

- | | | | |
|-------------------|--------------------|----------------------|---------------------|
| Criminal Homicide | Robbery Commercial | Aggravated Assault | Burglary Commercial |
| Rape | Robbery Person | Burglary Residential | Vehicle Prowling |
| | Burglary Garage | Vehicle Theft | Arson |

Cases Represent LERMS Crime Codes
 Points may indicate multiple events
 Note: Veh Prowl is only Larceny category displayed



For Additional Information on Incidents
 pertaining to an Area, Trend, or Pattern
 Contact Information Analysis



THIS IS NOT A LEGAL DOCUMENT:
 The information shown on this map is compiled
 from various sources and is subject to constant
 revision. Information shown on this map should
 not be used to determine the location of facilities
 in relationship to property lines, section lines,
 streets, etc.

Sunday - Saturday

NW - Central District (P2)

4/25/2021 TO 5/1/2021



<u>A/C</u>	<u>Offense Statute</u>	<u>Address</u>	<u>Reported Date</u>	<u>Dist</u>
<u>SPA2EG</u>				
C	ASSAULT 2D	2300 N WALL ST	4/29/2021	P2
C	MAIL THEFT	800 W KNOX AVE	4/26/2021	P2
C	MAIL THEFT	1400 N POST ST	4/30/2021	P2
C	MAIL THEFT	1400 N POST ST	4/30/2021	P2
C	RAPE 3D		4/30/2021	P2
C	THEFT 3D ALL OTHER	2000 W CARLISLE AVE	4/28/2021	P2
C	THEFT 3D ALL OTHER	2600 N WALL ST	4/30/2021	P2
C	THEFT 3D FROM BUILDING	0 W MISSION AVE	4/26/2021	P2
C	THEFT 3D FROM MOTOR VEHICLE	1100 W ALICE AVE	4/29/2021	P2
C	THEFT 3D FROM MOTOR VEHICLE	2200 N ASH ST	4/30/2021	P2
C	THEFT 3D VEHICLE PARTS AND ACCESSORIES	300 W AUGUSTA AVE	4/25/2021	P2
C	THEFT 3D VEHICLE PARTS AND ACCESSORIES	1400 N POST ST	4/27/2021	P2
A	THEFT OF MOTOR VEHICLE	1400 W CLEVELAND AVE	4/26/2021	P2
<u>SPA2RS</u>				
C	THEFT 3D SHOPLIFTING	900 N DIVISION ST	4/26/2021	P2
<u>SPA2WC</u>				
C	HARASSMENT FELONY WEAPON INVOLVED	1800 N CEDAR ST	4/26/2021	P2
C	MAIL THEFT	1100 N WALNUT ST	4/28/2021	P2
A	THEFT 2D FROM BUILDING	1600 W GARDNER AVE	4/25/2021	P1
C	THEFT 2D FROM BUILDING	1500 W COLLEGE AVE	4/29/2021	P2
C	THEFT 3D ALL OTHER	1200 W SPOFFORD AVE	4/26/2021	P1
C	THEFT 3D ALL OTHER	2700 W MALLON AVE	4/27/2021	P2
C	THEFT 3D ALL OTHER	1000 W SUMMIT PKWY	4/28/2021	P2
C	THEFT 3D ALL OTHER	1100 W BROADWAY AVE	4/29/2021	P2
C	THEFT 3D FROM MOTOR VEHICLE	1000 N COCHRAN ST	4/25/2021	P2
C	THEFT 3D SHOPLIFTING	1100 N MONROE ST	4/29/2021	P2
<u>SPA2WH</u>				
C	BURGLARY 2D GARAGE	2800 W ELLIOTT DR	4/28/2021	P2
C	THEFT 2D FROM MOTOR VEHICLE	1200 N GOVERNMENT WAY	4/25/2021	P2
C	THEFT 3D FROM MOTOR VEHICLE	3800 W WHISTALKS WAY	4/27/2021	P2
C	THEFT OF A FIREARM FROM MOTOR VEHICLE	2800 W ELLIOTT DR	4/30/2021	P2

POLICE SUMMARY - Ending: Saturday, May 1, 2021



NE - Neva-Wood District (P3)

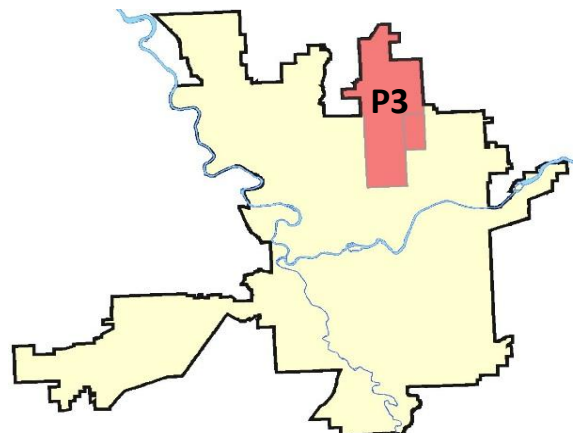
Preliminary IBR Counts

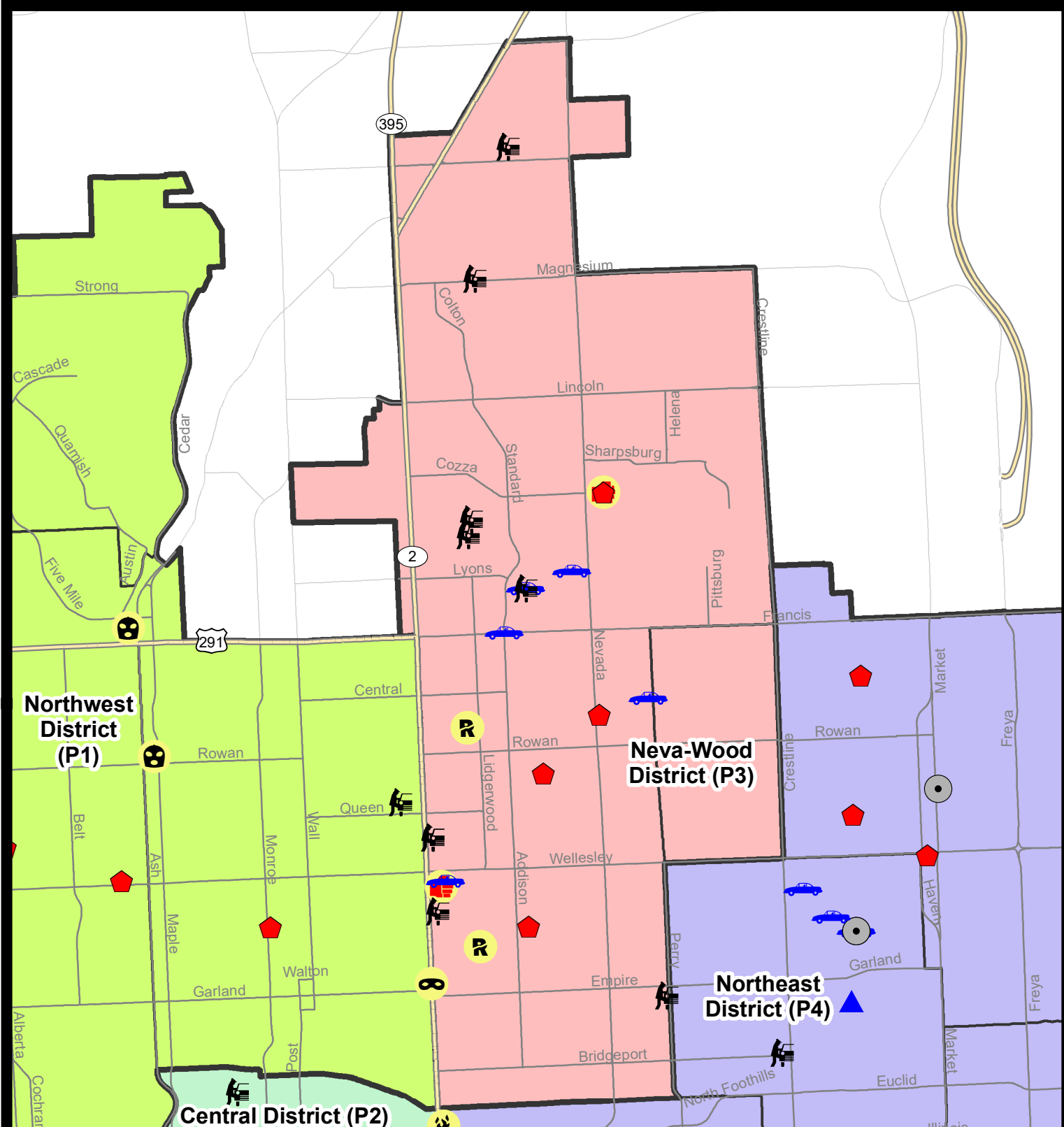
NIBRS Categories (Part 1 Selected)		7 Day Comparison			28 Day Comparison			YTD Comparison		
		Current	Prior	Percent	Current	Prior	Percent	Current	Prior	Percent
Violent	Criminal Homicide	1	0		1	0		1	1	0.00%
	Rape	3	2	50.00%	9	4	125.00%	19	8	137.50%
	Robbery - Commercial	0	0		1	1	0.00%	6	16	-62.50%
	Robbery - Person	1	0		4	5	-20.00%	12	12	0.00%
	Aggravated Assault - Non DV	0	1	-100.00%	1	8	-87.50%	26	19	36.84%
	Aggravated Assault - DV	2	0		3	6	-50.00%	24	16	50.00%
Violent Total:		7	3	133.33%	19	24	-20.83%	88	72	22.22%
Property	Burglary - Residential	4	1	300.00%	8	4	100.00%	33	38	-13.16%
	Burglary Garage	0	1	-100.00%	2	9	-77.78%	22	28	-21.43%
	Burglary Commercial	0	2	-100.00%	4	10	-60.00%	36	36	0.00%
	Larceny	37	44	-15.91%	142	113	25.66%	632	688	-8.14%
	Vehicle Theft	5	4	25.00%	12	2	500.00%	39	85	-54.12%
	Arson	0	0		2	1	100.00%	3	0	
Property Total:		46	52	-11.54%	170	139	22.30%	765	875	-12.57%
Preliminary Part 1 Crime Totals:		53	55	-3.64%	189	163	15.95%	853	947	-9.93%
Current 7 Day Period:		4/25/2021 - 5/1/2021			Prior 7 Day Period:		4/18/2021 - 4/24/2021			
Current 28 Day Period:		4/4/2021 - 5/1/2021			Prior 28 Day Period:		3/7/2021 - 4/3/2021			
Current YTD Day Period:		1/1/2021 - 5/1/2021			Prior YTD Period:		1/1/2020 - 5/1/2020			

Prepared by SPD Crime Analysis Office - Monday, May 3, 2021

NOTE: SPD moved from UCR to the NIBRS reporting standard on 10/4/16 following the transition to a new RMS System. [Numbers on CompStat reports prior to this date should not be used as a comparison to those on this report.](#) Additional info on these reporting standards can be found on the FBI website: <https://ucr.fbi.gov/nibrs-overview>

This chart represents Preliminary counts of selected crime categories from Police Case Reports. Full statistical analysis to determine the confidence level of this data has not been performed. The % change columns on the preliminary counts differ from the percentage change on the NIBRS crime report, sometimes significantly. The CompStat report is designed for operational use and includes only selected NIBRS categories and coding less complex than full NIBRS rules. Official statistics for these and other NIBRS categories can be found on WASPC & FBI websites once available.





City of Spokane
Neva-Wood District (P3)
Selected Crime Codes
2021-04-25 to 2021-05-01
 Prepared By:
 Crime Analysis Unit
 Spokane Police Department

Legend

NIBRS Events



Criminal Homicide



Rape



Robbery Commercial



Robbery Person



Aggravated Assault



Burglary Residential



Burglary Garage



Burglary Commercial



Vehicle Prowling



Vehicle Theft



Arson



Cases Represent LERMS Crime Codes
 Points may indicate multiple events
 Note: Veh Prowl is only Larceny displayed

For Additional Information on
 Incidents pertaining to an
 Area, Trend, or Pattern
 Contact Information Analysis

0 0.2 0.4 0.8 Miles



THIS IS NOT A LEGAL DOCUMENT:
 The information shown on this map is compiled
 from various sources and is subject to constant
 revision. Information shown on this map should
 not be used to determine the location of facilities
 in relationship to property lines, section lines,
 streets, etc.

Sunday - Saturday

4/25/2021 TO 5/1/2021

NE - Neva-Wood District (P3)



A/C	Offense Statute	Address	Reported Date	Dist
SPB3NL				
C	ASSAULT 2D	1100 E COZZA DR	4/26/2021	P4
C	ASSAULT 2D	0 E HOFFMAN AVE	4/28/2021	P3
C	BURGLARY 1D FROM RESIDENCE	1100 E COZZA DR	4/26/2021	P4
C	IBR Purposes Only - Theft of Motor Vehicle Parts or Accessori	800 E LYONS AVE	4/25/2021	P3
C	MAIL THEFT	100 E WEDGEWOOD AVE	4/25/2021	P3
C	MAIL THEFT	600 E BISMARK AVE	4/26/2021	P3
C	MURDER 2D	N LIDGERWOOD ST / E WELLESLEY AVE	4/29/2021	P3
C	RAPE 2D		4/30/2021	P3
C	RAPE 3D		4/29/2021	P4
C	RAPE OF A CHILD 1D		4/29/2021	P4
C	RESIDENTIAL BURGLARY	1000 E JOSEPH AVE	4/25/2021	P4
C	RESIDENTIAL BURGLARY	500 E RICH AVE	4/27/2021	P4
C	RESIDENTIAL BURGLARY	600 E SANSON AVE	4/28/2021	P4
C	ROBBERY 1D PERSON	N DIVISION ST / E GARLAND AVE	4/26/2021	P3
C	THEFT 1D ALL OTHER	1200 E BISMARK AVE	4/30/2021	P3
C	THEFT 1D FROM BUILDING	600 E SANSON AVE	4/28/2021	P4
C	THEFT 2D ALL OTHER	1200 E BISMARK AVE	4/25/2021	P3
C	THEFT 2D FROM BUILDING	0 E WEILE AVE	4/30/2021	P3
C	THEFT 2D FROM MOTOR VEHICLE	4700 N DIVISION ST	4/27/2021	P3
C	THEFT 2D FROM MOTOR VEHICLE	4700 N DIVISION ST	4/29/2021	P3
C	THEFT 2D FROM MOTOR VEHICLE	600 E HOLLAND AVE	5/1/2021	P3
C	THEFT 2D SHOPLIFTING	9100 N NEWPORT HWY	4/27/2021	P2
C	THEFT 2D SHOPLIFTING	9600 N NEWPORT HWY	5/1/2021	P3
C	THEFT 2D VEHICLE PARTS AND ACCESSORIES	7000 N COLTON ST	4/27/2021	P3
C	THEFT 3D ALL OTHER	7700 N STANDARD ST	4/26/2021	P3
C	THEFT 3D ALL OTHER	3100 N NEVADA ST	4/29/2021	P3
C	THEFT 3D CITY FROM MOTOR VEHICLE	6600 N STANDARD ST	4/29/2021	P3
C	THEFT 3D CITY SHOPLIFTING	6700 N DIVISION ST	4/30/2021	P4
C	THEFT 3D FROM BUILDING	4700 N DIVISION ST	4/29/2021	P2
C	THEFT 3D FROM BUILDING	1200 E WESTVIEW CT	5/1/2021	P3
C	THEFT 3D FROM MOTOR VEHICLE	7000 N COLTON ST	4/26/2021	P3
C	THEFT 3D FROM MOTOR VEHICLE	1300 E PROVIDENCE AVE	4/26/2021	P2
C	THEFT 3D FROM MOTOR VEHICLE	400 E MAGNESIUM RD	4/29/2021	P3
C	THEFT 3D FROM MOTOR VEHICLE	7000 N COLTON ST	4/30/2021	P3
C	THEFT 3D SHOPLIFTING	4700 N DIVISION ST	4/26/2021	P3
C	THEFT 3D SHOPLIFTING	4700 N DIVISION ST	4/26/2021	P3
C	THEFT 3D SHOPLIFTING	4700 N DIVISION ST	4/26/2021	P3
C	THEFT 3D SHOPLIFTING	6600 N DIVISION ST	4/26/2021	P3

For protection of victim privacy, the entire address on sexual assault crimes has been redacted.

A/C	Offense Statute	Address	Reported Date	Dist
C	THEFT 3D SHOPLIFTING	5800 N DIVISION ST	4/27/2021	P3
C	THEFT 3D SHOPLIFTING	9100 N NEWPORT HWY	4/28/2021	P3
C	THEFT 3D SHOPLIFTING	9100 N NEWPORT HWY	4/29/2021	P3
C	THEFT 3D SHOPLIFTING	7300 N DIVISION ST	4/29/2021	P3
C	THEFT 3D SHOPLIFTING	9100 N NEWPORT HWY	4/30/2021	P4
C	THEFT 3D SHOPLIFTING	4700 N DIVISION ST	5/1/2021	P3
C	THEFT 3D VEHICLE PARTS AND ACCESSORIES	7000 N COLTON ST	4/26/2021	P3
C	THEFT 3D VEHICLE PARTS AND ACCESSORIES	900 E BEACON AVE	4/28/2021	P2
C	THEFT OF A FIREARM ALL OTHER LOCATIONS	300 E FRANCIS AVE	4/28/2021	P2
C	THEFT OF A FIREARM FROM MOTOR VEHICLE	0 E HEROY AVE	4/27/2021	P2
C	THEFT OF MOTOR VEHICLE	800 E LYONS AVE	4/25/2021	P3
C	THEFT OF MOTOR VEHICLE	1300 E COLUMBIA AVE	4/25/2021	P3
C	THEFT OF MOTOR VEHICLE	6600 N STANDARD ST	4/29/2021	P3
C	THEFT OF MOTOR VEHICLE	0 E HOFFMAN AVE	4/30/2021	P3
C	THEFT OF MOTOR VEHICLE	E FRANCIS AVE / N ADDISON ST	5/1/2021	P4

POLICE SUMMARY - Ending: Saturday, May 1, 2021



NE - Northeast District (P4)

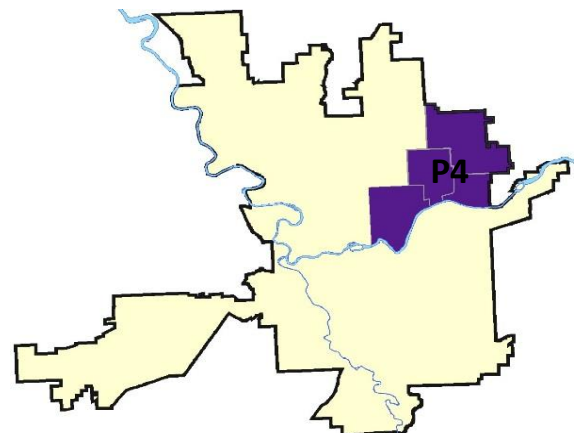
Preliminary IBR Counts

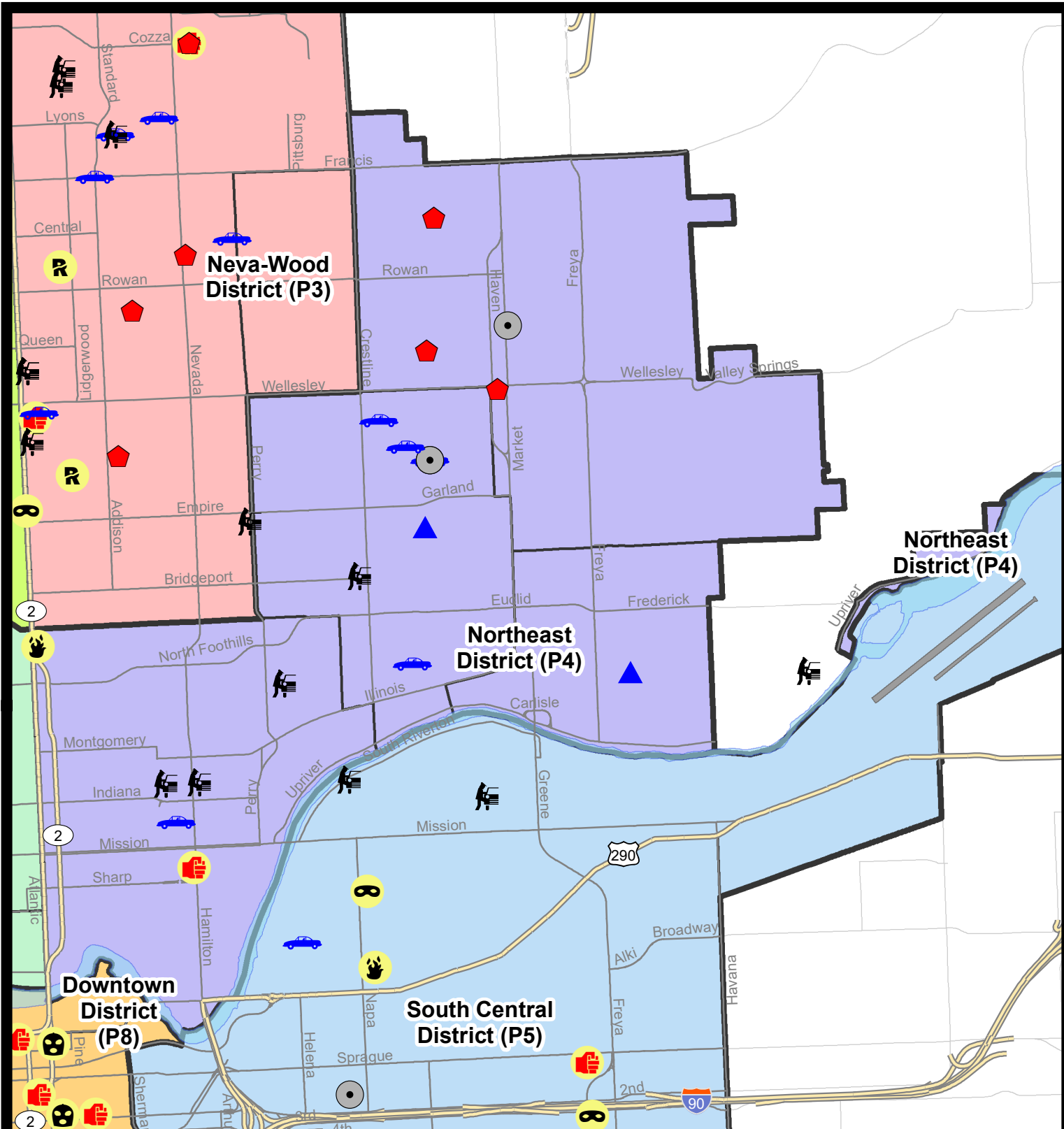
NIBRS Categories (Part 1 Selected)		7 Day Comparison			28 Day Comparison			YTD Comparison		
		Current	Prior	Percent	Current	Prior	Percent	Current	Prior	Percent
Violent	Criminal Homicide	0	0		0	0		0	3	-100.00%
	Rape	0	0		1	7	-85.71%	12	5	140.00%
	Robbery - Commercial	0	1	-100.00%	1	1	0.00%	3	0	
	Robbery - Person	0	0		1	3	-66.67%	10	13	-23.08%
	Aggravated Assault - Non DV	1	1	0.00%	3	3	0.00%	18	28	-35.71%
	Aggravated Assault - DV	0	0		1	1	0.00%	16	9	77.78%
Violent Total:		1	2	-50.00%	7	15	-53.33%	59	58	1.72%
Property	Burglary - Residential	3	3	0.00%	8	11	-27.27%	36	52	-30.77%
	Burglary Garage	2	2	0.00%	5	4	25.00%	15	28	-46.43%
	Burglary Commercial	3	1	200.00%	6	2	200.00%	20	15	33.33%
	Larceny	21	18	16.67%	81	79	2.53%	369	423	-12.77%
	Vehicle Theft	5	1	400.00%	15	10	50.00%	60	71	-15.49%
	Arson	1	1	0.00%	4	1	300.00%	7	3	133.33%
Property Total:		35	26	34.62%	119	107	11.21%	507	592	-14.36%
Preliminary Part 1 Crime Totals:		36	28	28.57%	126	122	3.28%	566	650	-12.92%
Current 7 Day Period:		4/25/2021 - 5/1/2021			Prior 7 Day Period:		4/18/2021 - 4/24/2021			
Current 28 Day Period:		4/4/2021 - 5/1/2021			Prior 28 Day Period:		3/7/2021 - 4/3/2021			
Current YTD Day Period:		1/1/2021 - 5/1/2021			Prior YTD Period:		1/1/2020 - 5/1/2020			

Prepared by SPD Crime Analysis Office - Monday, May 3, 2021

NOTE: SPD moved from UCR to the NIBRS reporting standard on 10/4/16 following the transition to a new RMS System. [Numbers on CompStat reports prior to this date should not be used as a comparison to those on this report.](#) Additional info on these reporting standards can be found on the FBI website: <https://ucr.fbi.gov/nibrs-overview>

This chart represents Preliminary counts of selected crime categories from Police Case Reports. Full statistical analysis to determine the confidence level of this data has not been performed. The % change columns on the preliminary counts differ from the percentage change on the NIBRS crime report, sometimes significantly. The CompStat report is designed for operational use and includes only selected NIBRS categories and coding less complex than full NIBRS rules. Official statistics for these and other NIBRS categories can be found on WASPC & FBI websites once available.





City of Spokane

Northeast District (P4)

Selected Crime Codes

2021-04-25 to 2021-05-01

Prepared By:
Crime Analysis Unit
Spokane Police Department

Legend

NIBRS Events



Criminal Homicide



Rape



Robbery Commercial



Robbery Person



Aggravated Assault



Burglary Residential



Burglary Garage



Burglary Commercial



Vehicle Prowling



Vehicle Theft



Arson



Cases Represent LERMS Crime Codes
Points may indicate multiple events
Note: Veh Prowl is only Larceny displayed

For Additional Information on
Incidents pertaining to an
Area, Trend, or Pattern
Contact Information Analysis

0 0.2 0.4 0.8 Miles



THIS IS NOT A LEGAL DOCUMENT:
The information shown on this map is compiled
from various sources and is subject to constant
revision. Information shown on this map should
not be used to determine the location of facilities
in relationship to property lines, section lines,
streets, etc.

Sunday - Saturday

NE - Northeast District (P4)

4/25/2021 TO 5/1/2021



<u>A/C</u>	<u>Offense Statute</u>	<u>Address</u>	<u>Reported Date</u>	<u>Dist</u>
<u>SPB4BE</u>				
C	BURGLARY 2D COMMERCIAL	4100 N COOK ST	4/28/2021	P4
C	BURGLARY 2D COMMERCIAL	4100 N COOK ST	4/28/2021	P4
C	BURGLARY 2D GARAGE	3700 N COOK ST	4/25/2021	P4
C	MAIL THEFT	1900 E ILLINOIS AVE	5/1/2021	P4
C	THEFT 3D ALL OTHER	3300 N HOGAN ST	4/25/2021	P4
C	THEFT 3D ALL OTHER	4100 N COOK ST	4/27/2021	P4
C	THEFT 3D FROM MOTOR VEHICLE	2000 E BRIDGEPORT AVE	4/26/2021	P2
C	THEFT OF MOTOR VEHICLE	2200 E HEROY AVE	4/25/2021	P4
C	THEFT OF MOTOR VEHICLE	2400 E RICH AVE	4/26/2021	P3
C	THEFT OF MOTOR VEHICLE	4100 N COOK ST	4/28/2021	P4
C	THEFT OF MOTOR VEHICLE	2700 N ALTAMONT ST	4/30/2021	P4
<u>SPB4HI</u>				
C	BURGLARY 1D FROM RESIDENCE	4900 N SMITH ST	4/28/2021	P4
C	BURGLARY 2D COMMERCIAL	5100 N MARKET ST	4/25/2021	P4
A	BURGLARY 2D FENCED AREA	4000 E FRANCIS AVE	4/30/2021	P2
C	MAIL THEFT	3000 E BROAD AVE	4/26/2021	P4
C	RESIDENTIAL BURGLARY	2600 E CENTRAL AVE	4/26/2021	P4
C	RESIDENTIAL BURGLARY	3000 E WELLESLEY AVE	4/29/2021	P4
C	THEFT 2D FROM BUILDING	4700 N COOK ST	4/29/2021	P4
C	THEFT 3D ALL OTHER	3800 E PRINCETON AVE	4/28/2021	P4
C	THEFT 3D ALL OTHER	2300 E BISMARCK AVE	4/29/2021	P4
C	THEFT 3D FROM BUILDING	6300 N SMITH ST	4/27/2021	P4
C	THEFT 3D VEHICLE PARTS AND ACCESSORIES	2900 E WABASH AVE	4/26/2021	P4
<u>SPB4LO</u>				
A	ARSON 2D	2900 N DIVISION ST	4/28/2021	P3
C	ASSAULT 2D	1300 N HAMILTON ST	4/27/2021	P4
C	MAIL THEFT	2600 N HOGAN ST	4/27/2021	P2
C	MAIL THEFT	200 E MISSION AVE	4/27/2021	P1
C	MAIL THEFT	1700 N CINCINNATI ST	4/29/2021	P4
C	THEFT 2D FROM BUILDING	1500 E ILLINOIS AVE	4/29/2021	P4
C	THEFT 2D FROM MOTOR VEHICLE	900 E BALDWIN AVE	4/28/2021	P2
C	THEFT 3D FROM BUILDING	1000 E SINTO AVE	5/1/2021	P1
C	THEFT 3D FROM MOTOR VEHICLE	700 E BALDWIN AVE	4/27/2021	P4
C	THEFT 3D FROM MOTOR VEHICLE	2600 N HOGAN ST	4/27/2021	P2
C	THEFT 3D SHOPLIFTING	900 E MISSION AVE	4/27/2021	P4
C	THEFT OF MOTOR VEHICLE	1700 N CINCINNATI ST	4/27/2021	P4

SPB4MI

For protection of victim privacy, the entire address on sexual assault crimes has been redacted.

A/C	Offense Statute	Address	Reported Date	Dist
C	BURGLARY 2D GARAGE	3800 E MARIETTA AVE	4/30/2021	P4
C	THEFT 3D FROM BUILDING	3000 E UPRIVER DR	5/1/2021	P4

SPOKANE POLICE DEPARTMENT



SOUTH **Police Service Area**

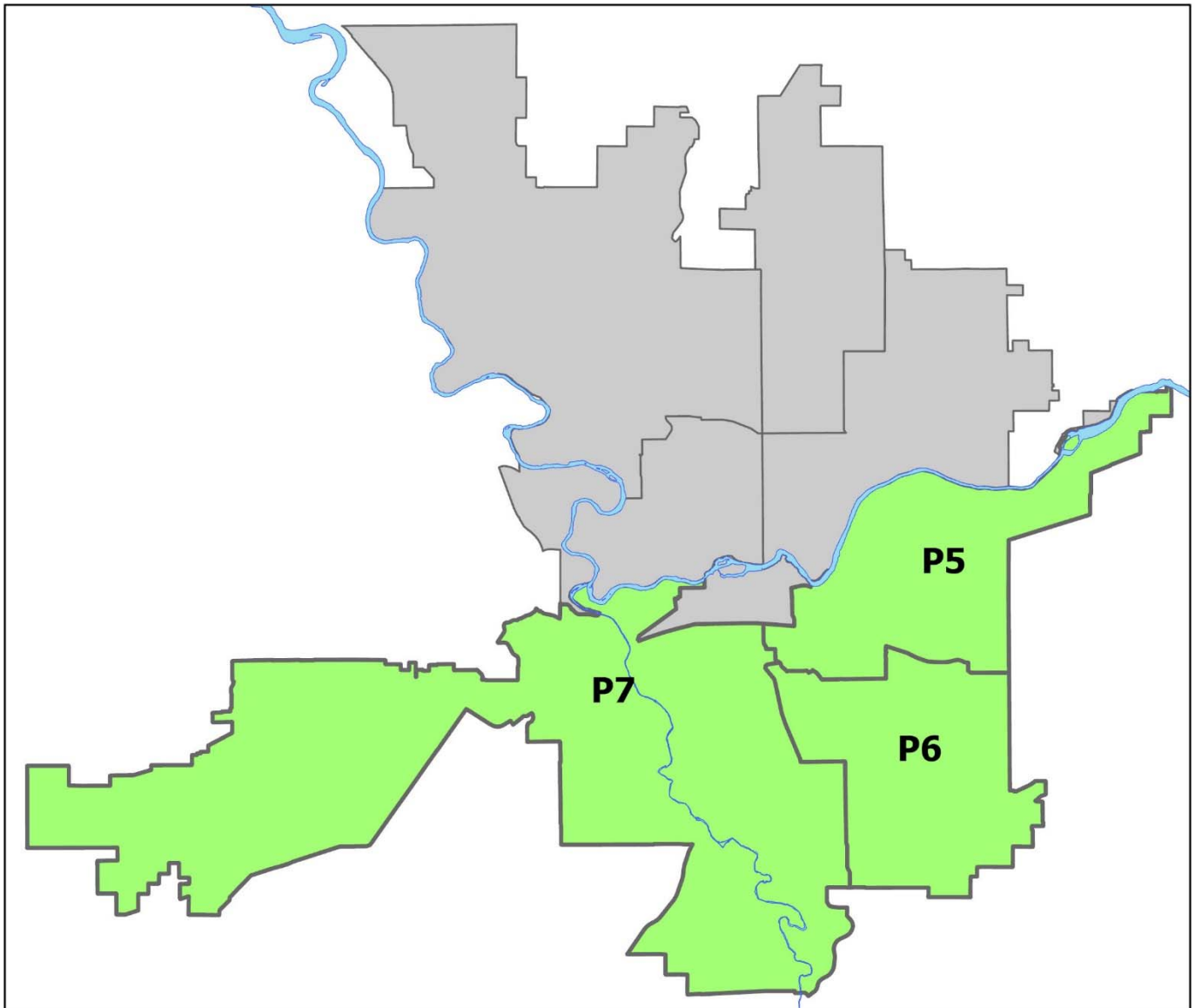
PSA Commander

Captain Brad Arleth

South Central District (P5)

Southeast District (P6)

Southwest District (P7)



POLICE SUMMARY - Ending: Saturday, May 1, 2021

SOUTH PRECINCT (P5, P6, and P7)



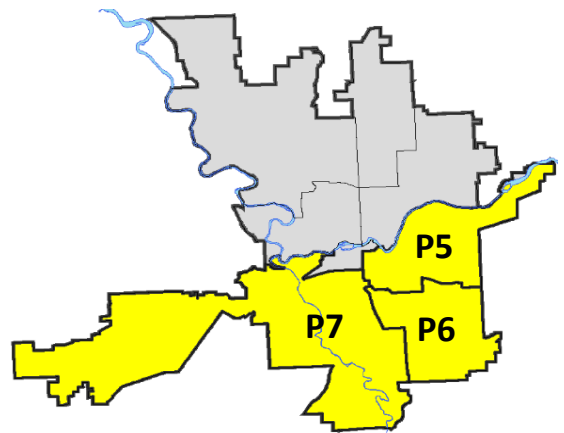
Preliminary IBR Counts

NIBRS Categories (Part 1 Selected)		7 Day Comparison			28 Day Comparison			YTD Comparison		
		Current	Prior	Percent	Current	Prior	Percent	Current	Prior	Percent
Violent	Criminal Homicide	0	0		0	1	-100.00%	1	1	0.00%
	Rape	1	2	-50.00%	7	8	-12.50%	33	18	83.33%
	Robbery - Commercial	1	0		2	0		2	5	-60.00%
	Robbery - Person	2	0		4	3	33.33%	11	16	-31.25%
	Aggravated Assault - Non DV	2	2	0.00%	11	16	-31.25%	45	29	55.17%
	Aggravated Assault - DV	2	2	0.00%	8	10	-20.00%	38	40	-5.00%
Violent Total:		8	6	33.33%	32	38	-15.79%	130	109	19.27%
Property	Burglary - Residential	3	6	-50.00%	19	16	18.75%	71	98	-27.55%
	Burglary Garage	6	0		11	10	10.00%	50	68	-26.47%
	Burglary Commercial	4	4	0.00%	9	6	50.00%	40	57	-29.82%
	Larceny	39	36	8.33%	150	176	-14.77%	728	880	-17.27%
	Vehicle Theft	5	3	66.67%	21	21	0.00%	93	144	-35.42%
	Arson	1	3	-66.67%	6	0		9	7	28.57%
Property Total:		58	52	11.54%	216	229	-5.68%	991	1254	-20.97%
Preliminary Part 1 Crime Totals:		66	58	13.79%	248	267	-7.12%	1121	1363	-17.75%
Current 7 Day Period:		4/25/2021 - 5/1/2021			Prior 7 Day Period:		4/18/2021 - 4/24/2021			
Current 28 Day Period:		4/4/2021 - 5/1/2021			Prior 28 Day Period:		3/7/2021 - 4/3/2021			
Current YTD Day Period:		1/1/2021 - 5/1/2021			Prior YTD Period:		1/1/2020 - 5/1/2020			

Prepared by SPD Crime Analysis Office - Monday, May 3, 2021

NOTE: SPD moved from UCR to the NIBRS reporting standard on 10/4/16 following the transition to a new RMS System. [Numbers on CompStat reports prior to this date should not be used as a comparison to those on this report.](#) Additional info on these reporting standards can be found on the FBI website: <https://ucr.fbi.gov/nibrs-overview>

This chart represents Preliminary counts of selected crime categories from Police Case Reports. Full statistical analysis to determine the confidence level of this data has not been performed. The % change columns on the preliminary counts differ from the percentage change on the NIBRS crime report, sometimes significantly. The CompStat report is designed for operational use and includes only selected NIBRS categories and coding less complex than full NIBRS rules. Official statistics for these and other NIBRS categories can be found on WASPC & FBI websites once available.



POLICE SUMMARY - Ending: Saturday, May 1, 2021



SE - South Central District (P5)

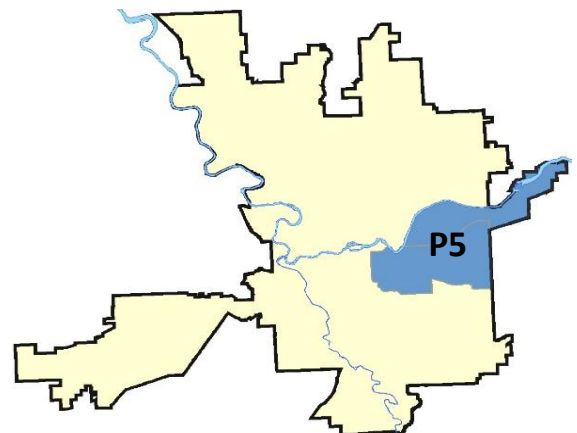
Preliminary IBR Counts

NIBRS Categories (Part 1 Selected)		7 Day Comparison			28 Day Comparison			YTD Comparison		
		Current	Prior	Percent	Current	Prior	Percent	Current	Prior	Percent
Violent	Criminal Homicide	0	0		0	0		0	0	
	Rape	0	2	-100.00%	3	3	0.00%	15	4	275.00%
	Robbery - Commercial	0	0		0	0		0	0	
	Robbery - Person	2	0		4	2	100.00%	7	4	75.00%
	Aggravated Assault - Non DV	0	0		4	8	-50.00%	21	16	31.25%
	Aggravated Assault - DV	2	0		3	4	-25.00%	18	17	5.88%
Violent Total:		4	2	100.00%	14	17	-17.65%	61	41	48.78%
Property	Burglary - Residential	0	0		4	8	-50.00%	21	35	-40.00%
	Burglary Garage	0	0		1	2	-50.00%	10	10	0.00%
	Burglary Commercial	1	2	-50.00%	4	4	0.00%	20	24	-16.67%
	Larceny	14	9	55.56%	45	67	-32.84%	260	289	-10.03%
	Vehicle Theft	1	0		5	12	-58.33%	35	63	-44.44%
	Arson	1	1	0.00%	3	0		5	4	25.00%
Property Total:		17	12	41.67%	62	93	-33.33%	351	425	-17.41%
Preliminary Part 1 Crime Totals:		21	14	50.00%	76	110	-30.91%	412	466	-11.59%
Current 7 Day Period:		4/25/2021 - 5/1/2021			Prior 7 Day Period:		4/18/2021 - 4/24/2021			
Current 28 Day Period:		4/4/2021 - 5/1/2021			Prior 28 Day Period:		3/7/2021 - 4/3/2021			
Current YTD Day Period:		1/1/2021 - 5/1/2021			Prior YTD Period:		1/1/2020 - 5/1/2020			

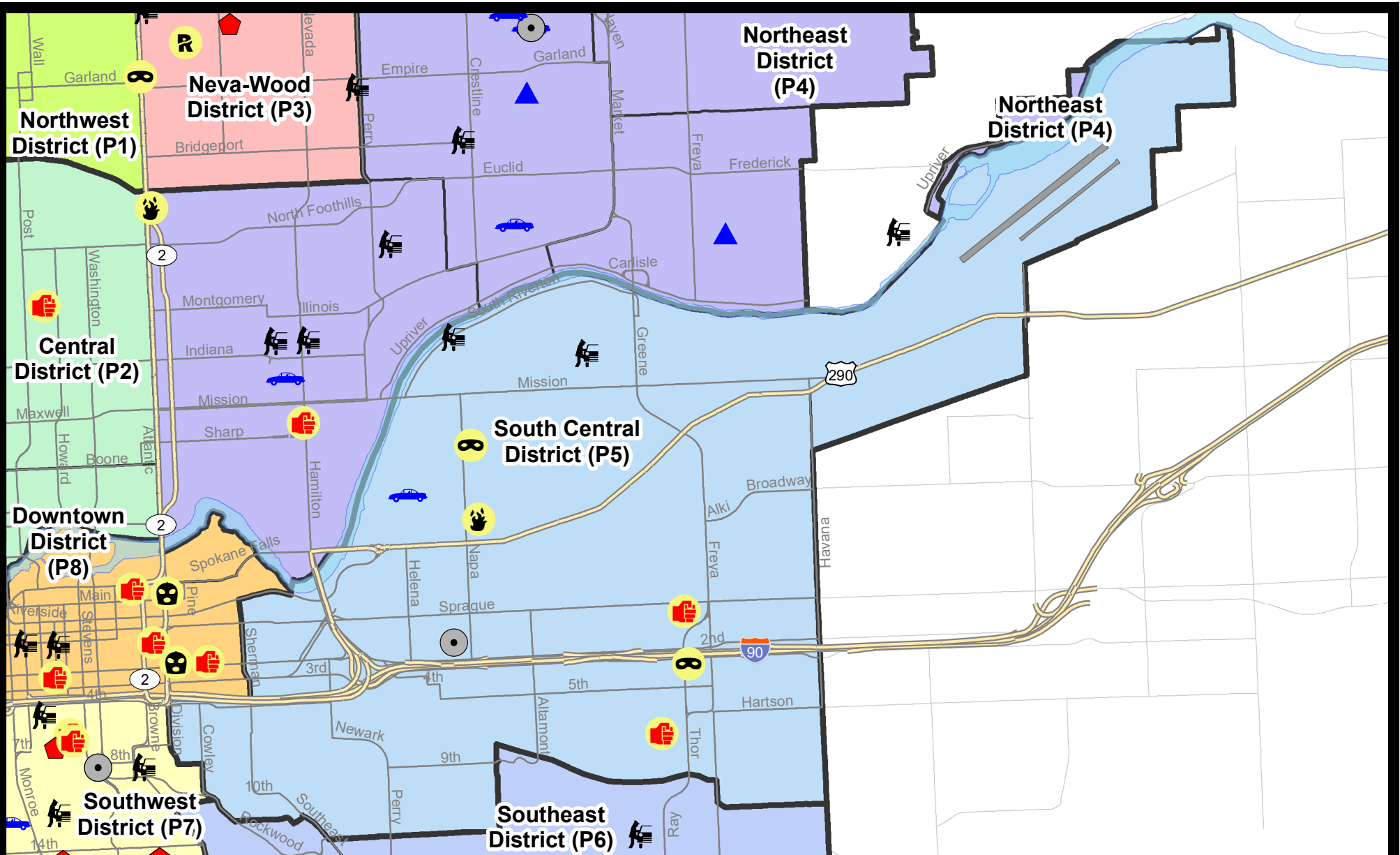
Prepared by SPD Crime Analysis Office - Monday, May 3, 2021

NOTE: SPD moved from UCR to the NIBRS reporting standard on 10/4/16 following the transition to a new RMS System. [Numbers on CompStat reports prior to this date should not be used as a comparison to those on this report.](#) Additional info on these reporting standards can be found on the FBI website: <https://ucr.fbi.gov/nibrs-overview>

This chart represents Preliminary counts of selected crime categories from Police Case Reports. Full statistical analysis to determine the confidence level of this data has not been performed. The % change columns on the preliminary counts differ from the percentage change on the NIBRS crime report, sometimes significantly. The CompStat report is designed for operational use and includes only selected NIBRS categories and coding less complex than full NIBRS rules. Official statistics for these and other NIBRS categories can be found on WASPC & FBI websites once available.



Note: On 2/10/21 a portion of the Police Block SPC5EC became part of the Downtown Precinct (SPD8EC); Consequently activity in P5 will appear lower if compared to printed CompStat reports prior to 2/10/21



City of Spokane
South Central District (P5)
Selected
Crime Types
2021-04-25 to 2021-05-01
 Prepared By:
 Crime Analysis Unit
 Spokane Police Department

Legend


NIBRS Events

- | | | | |
|-------------------|--------------------|----------------------|---------------------|
| Criminal Homicide | Robbery Commercial | Aggravated Assault | Burglary Commercial |
| Rape | Robbery Person | Burglary Residential | Vehicle Prowling |
| | | Burglary Garage | Vehicle Theft |
| | | | Arson |

Cases Represent LERMS Crime Codes
 Points may indicate multiple events
 Note: Veh Prowl is only Larceny category displayed



For Additional Information on Incidents
 pertaining to an Area, Trend, or Pattern
 Contact Information Analysis



THIS IS NOT A LEGAL DOCUMENT:
 The information shown on this map is compiled
 from various sources and is subject to constant
 revision. Information shown on this map should
 not be used to determine the location of facilities
 in relationship to property lines, section lines,
 streets, etc.

Sunday - Saturday

SE - South Central District (P5)

4/25/2021 TO 5/1/2021



<u>A/C</u>	<u>Offense Statute</u>	<u>Address</u>	<u>Reported Date</u>	<u>Dist</u>
<u>SPC5EC</u>				
C	ASSAULT 2D	0 S THOR ST	4/25/2021	P6
C	ASSAULT OF A CHILD 2D	700 S RAY ST	4/30/2021	P1
C	BURGLARY 2D COMMERCIAL	1800 E PACIFIC AVE	4/26/2021	P6
C	MAIL THEFT	800 E HARTSON AVE	4/30/2021	P5
C	ROBBERY 1D CARJACKING	300 S THOR ST	4/27/2021	P6
C	THEFT 2D ALL OTHER	4200 E SPRAGUE AVE	4/28/2021	P5
C	THEFT 2D FROM BUILDING	1500 E RIVERSIDE AVE	4/27/2021	P5
C	THEFT 3D ALL OTHER	100 S MADELIA ST	4/29/2021	P5
C	THEFT 3D FROM BUILDING	3600 E HARTSON AVE	4/27/2021	P5
C	THEFT 3D SHOPLIFTING	300 S THOR ST	4/27/2021	P5
C	THEFT 3D SHOPLIFTING	200 S THOR ST	4/27/2021	P5
C	THEFT 3D VEHICLE PARTS AND ACCESSORIES	3200 E SPRAGUE AVE	4/25/2021	P5
C	THEFT 3D VEHICLE PARTS AND ACCESSORIES	E OLIVE AVE / N RALPH ST	4/29/2021	P5
<u>SPC5GP</u>				
C	ARSON 1D	700 N CRESTLINE ST	4/30/2021	P5
C	ROBBERY 1D PERSON	2000 E BOONE AVE	4/25/2021	P6
C	THEFT 2D FROM BUILDING	E MISSION AVE / N NAPA ST	4/27/2021	P5
C	THEFT 2D FROM MOTOR VEHICLE	1900 E SOUTH RIVERTON AVE	4/29/2021	P5
C	THEFT 2D VEHICLE PARTS AND ACCESSORIES	1700 N ALTAMONT ST	4/25/2021	P5
C	THEFT 3D ALL OTHER	3000 E MISSION AVE	4/26/2021	P5
C	THEFT 3D FROM MOTOR VEHICLE	1700 N REGAL ST	5/1/2021	P6
C	THEFT OF MOTOR VEHICLE	1600 E MALLON AVE	5/1/2021	P6

POLICE SUMMARY - Ending: Saturday, May 1, 2021



SE - Southeast District (P6)

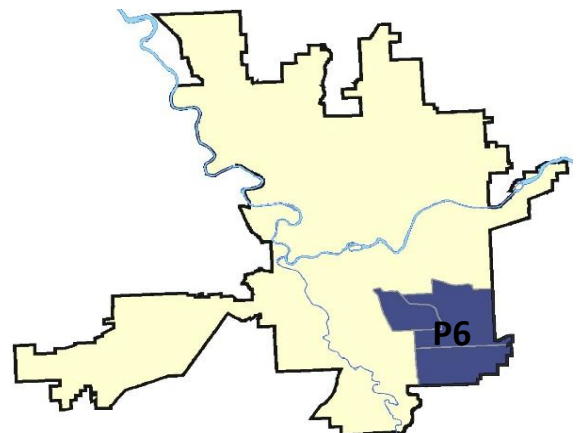
Preliminary IBR Counts

NIBRS Categories (Part 1 Selected)		7 Day Comparison			28 Day Comparison			YTD Comparison		
		Current	Prior	Percent	Current	Prior	Percent	Current	Prior	Percent
Violent	Criminal Homicide	0	0		0	0		0	1	-100.00%
	Rape	0	0		0	1	-100.00%	5	2	150.00%
	Robbery - Commercial	0	0		0	0		0	3	-100.00%
	Robbery - Person	0	0		0	0		0	4	-100.00%
	Aggravated Assault - Non DV	0	0		0	2	-100.00%	5	4	25.00%
	Aggravated Assault - DV	0	1	-100.00%	2	1	100.00%	5	11	-54.55%
Violent Total:		0	1	-100.00%	2	4	-50.00%	15	25	-40.00%
Property	Burglary - Residential	0	2	-100.00%	6	4	50.00%	19	27	-29.63%
	Burglary Garage	2	0		5	3	66.67%	18	34	-47.06%
	Burglary Commercial	0	0		0	0		2	7	-71.43%
	Larceny	8	11	-27.27%	40	42	-4.76%	158	203	-22.17%
	Vehicle Theft	1	0		2	2	0.00%	15	23	-34.78%
	Arson	0	0		1	0		1	1	0.00%
Property Total:		11	13	-15.38%	54	51	5.88%	213	295	-27.80%
Preliminary Part 1 Crime Totals:		11	14	-21.43%	56	55	1.82%	228	320	-28.75%
Current 7 Day Period:		4/25/2021 - 5/1/2021			Prior 7 Day Period:		4/18/2021 - 4/24/2021			
Current 28 Day Period:		4/4/2021 - 5/1/2021			Prior 28 Day Period:		3/7/2021 - 4/3/2021			
Current YTD Day Period:		1/1/2021 - 5/1/2021			Prior YTD Period:		1/1/2020 - 5/1/2020			

Prepared by SPD Crime Analysis Office - Monday, May 3, 2021

NOTE: SPD moved from UCR to the NIBRS reporting standard on 10/4/16 following the transition to a new RMS System. [Numbers on CompStat reports prior to this date should not be used as a comparison to those on this report.](#) Additional info on these reporting standards can be found on the FBI website: <https://ucr.fbi.gov/nibrs-overview>

This chart represents Preliminary counts of selected crime categories from Police Case Reports. Full statistical analysis to determine the confidence level of this data has not been performed. The % change columns on the preliminary counts differ from the percentage change on the NIBRS crime report, sometimes significantly. The CompStat report is designed for operational use and includes only selected NIBRS categories and coding less complex than full NIBRS rules. Official statistics for these and other NIBRS categories can be found on WASPC & FBI websites once available.



Sunday - Saturday

SE - Southeast District (P6)

4/25/2021 TO 5/1/2021



<u>A/C</u>	<u>Offense Statute</u>	<u>Address</u>	<u>Reported Date</u>	<u>Dist</u>
<u>SPC6LH</u>				
C	BURGLARY 2D GARAGE	2200 S SOUTHEAST BLVD	4/29/2021	P6
C	BURGLARY 2D GARAGE	3000 E 30TH AVE	4/29/2021	P6
C	THEFT 2D FROM BUILDING	3300 E 11TH AVE	4/27/2021	P6
C	THEFT 2D FROM MOTOR VEHICLE	3000 S PERRY ST	4/25/2021	P6
C	THEFT 2D FROM MOTOR VEHICLE	3100 E 15TH AVE	4/27/2021	P6
C	THEFT 3D CITY ALL OTHER	3100 S MT VERNON ST	4/27/2021	P6
C	THEFT 3D CITY SHOPLIFTING	2600 E 29TH AVE	4/26/2021	P6
<u>SPC6RW</u>				
C	THEFT 3D FROM BUILDING	1000 S ROCKWOOD BLVD	4/30/2021	P6
<u>SPC6SG</u>				
C	THEFT 2D FROM MOTOR VEHICLE	1500 E 39TH AVE	4/25/2021	P5
C	THEFT 3D SHOPLIFTING	4500 S REGAL ST	4/27/2021	P6
C	THEFT OF MOTOR VEHICLE	1500 E 39TH AVE	4/25/2021	P5

POLICE SUMMARY - Ending: Saturday, May 1, 2021



SW - Southwest District (P7)

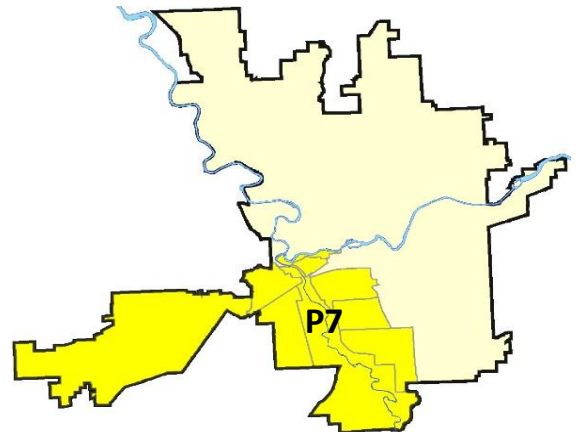
Preliminary IBR Counts

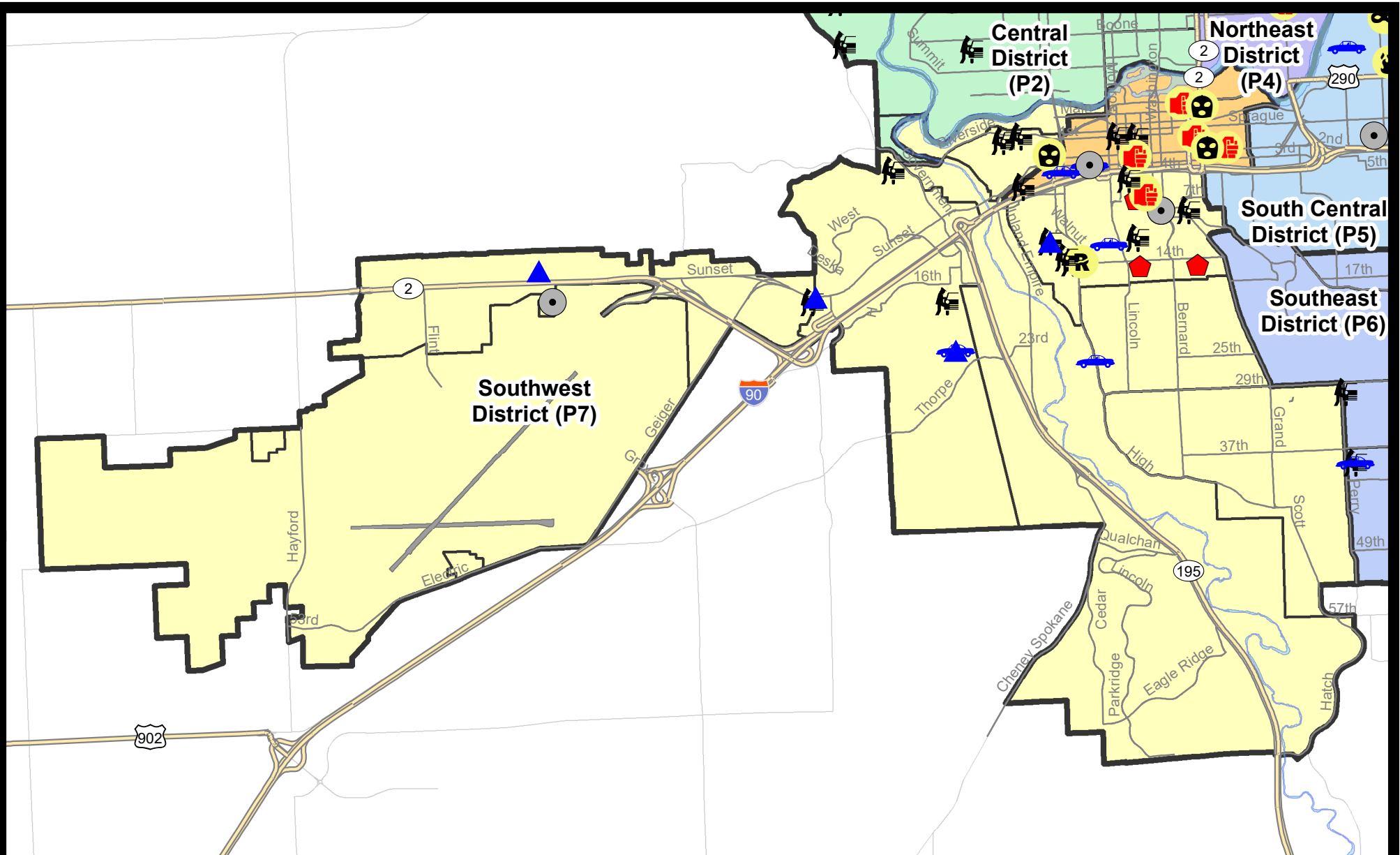
NIBRS Categories (Part 1 Selected)		7 Day Comparison			28 Day Comparison			YTD Comparison		
		Current	Prior	Percent	Current	Prior	Percent	Current	Prior	Percent
Violent	Criminal Homicide	0	0		0	1	-100.00%	1	0	
	Rape	1	0		4	4	0.00%	13	12	8.33%
	Robbery - Commercial	1	0		2	0		2	2	0.00%
	Robbery - Person	0	0		0	1	-100.00%	4	8	-50.00%
	Aggravated Assault - Non DV	2	2	0.00%	7	6	16.67%	19	9	111.11%
	Aggravated Assault - DV	0	1	-100.00%	3	5	-40.00%	15	12	25.00%
Violent Total:		4	3	33.33%	16	17	-5.88%	54	43	25.58%
Property	Burglary - Residential	3	4	-25.00%	9	4	125.00%	31	36	-13.89%
	Burglary Garage	4	0		5	5	0.00%	22	24	-8.33%
	Burglary Commercial	3	2	50.00%	5	2	150.00%	18	26	-30.77%
	Larceny	17	16	6.25%	65	67	-2.99%	310	388	-20.10%
	Vehicle Theft	3	3	0.00%	14	7	100.00%	43	58	-25.86%
	Arson	0	2	-100.00%	2	0		3	2	50.00%
Property Total:		30	27	11.11%	100	85	17.65%	427	534	-20.04%
Preliminary Part 1 Crime Totals:		34	30	13.33%	116	102	13.73%	481	577	-16.64%
Current 7 Day Period:		4/25/2021 - 5/1/2021			Prior 7 Day Period:		4/18/2021 - 4/24/2021			
Current 28 Day Period:		4/4/2021 - 5/1/2021			Prior 28 Day Period:		3/7/2021 - 4/3/2021			
Current YTD Day Period:		1/1/2021 - 5/1/2021			Prior YTD Period:		1/1/2020 - 5/1/2020			

Prepared by SPD Crime Analysis Office - Monday, May 3, 2021

NOTE: SPD moved from UCR to the NIBRS reporting standard on 10/4/16 following the transition to a new RMS System. [Numbers on CompStat reports prior to this date should not be used as a comparison to those on this report.](#) Additional info on these reporting standards can be found on the FBI website: <https://ucr.fbi.gov/nibrs-overview>

This chart represents Preliminary counts of selected crime categories from Police Case Reports. Full statistical analysis to determine the confidence level of this data has not been performed. The % change columns on the preliminary counts differ from the percentage change on the NIBRS crime report, sometimes significantly. The CompStat report is designed for operational use and includes only selected NIBRS categories and coding less complex than full NIBRS rules. Official statistics for these and other NIBRS categories can be found on WASPC & FBI websites once available.





City of Spokane
Southwest District (P7)
Selected
Crime Types
2021-04-25 to 2021-05-01
 Prepared By:
 Crime Analysis Unit
 Spokane Police Department

Legend

NIBRS Events

- | | | | |
|-------------------|--------------------|----------------------|---------------------|
| Criminal Homicide | Robbery Commercial | Aggravated Assault | Burglary Commercial |
| Rape | Robbery Person | Burglary Residential | Vehicle Prowling |
| | Burglary Garage | Vehicle Theft | Arson |

Cases Represent LERMS Crime Codes
Points may indicate multiple events
Note: Veh Prowl is only Larceny category displayed



For Additional Information on Incidents
pertaining to an Area, Trend, or Pattern
Contact Information Analysis

0 0.2 0.4 0.6 0.8 1 1.2 1.4 1.6 Miles



THIS IS NOT A LEGAL DOCUMENT:
 The information shown on this map is compiled from various sources and is subject to constant revision. Information shown on this map should not be used to determine the location of facilities in relationship to property lines, section lines, streets, etc.



Sunday - Saturday

SE - Southwest District (P7)

4/25/2021 TO 5/1/2021



<u>A/C</u>	<u>Offense Statute</u>	<u>Address</u>	<u>Reported Date</u>	<u>Dist</u>
<u>SPD7BA</u>				
A	ROBBERY 2D COMMERCIAL	1600 W 2ND AVE	4/29/2021	P7
C	THEFT 3D FROM MOTOR VEHICLE	1900 W RIVERSIDE AVE	4/27/2021	P5
C	THEFT 3D FROM MOTOR VEHICLE	2100 W 1ST AVE	4/28/2021	P7
<u>SPD7CH</u>				
C	ASSAULT 1D	S HOWARD ST / W 6TH AVE	4/30/2021	P5
C	ASSAULT 2D	600 S HOWARD ST	4/30/2021	P5
C	BURGLARY 2D COMMERCIAL	800 S STEVENS ST	4/25/2021	P5
A	BURGLARY 2D COMMERCIAL	800 S STEVENS ST	4/29/2021	P7
A	BURGLARY 2D GARAGE	1700 W 11TH AVE	4/27/2021	P7
C	MAIL THEFT	1400 W 9TH AVE	4/28/2021	P7
C	RAPE 2D		4/27/2021	P7
C	RESIDENTIAL BURGLARY	700 W 7TH AVE	4/26/2021	P7
C	RESIDENTIAL BURGLARY	1400 S WALL ST	4/27/2021	P2
C	RESIDENTIAL BURGLARY	0 W 15TH AVE	4/30/2021	P7
C	THEFT 2D FROM MOTOR VEHICLE	1400 W 14TH AVE	4/25/2021	P7
C	THEFT 3D FROM BUILDING	100 W CLIFF DR	4/27/2021	P7
C	THEFT 3D FROM MOTOR VEHICLE	800 W 5TH AVE	4/25/2021	P7
A	THEFT 3D FROM MOTOR VEHICLE	1100 S WALL ST	4/27/2021	P7
C	THEFT 3D FROM MOTOR VEHICLE	1700 W 11TH AVE	4/27/2021	P7
C	THEFT 3D FROM MOTOR VEHICLE	1500 W 13TH AVE	4/29/2021	P5
A	THEFT 3D FROM MOTOR VEHICLE	100 W 8TH AVE	5/1/2021	P7
C	THEFT 3D VEHICLE PARTS AND ACCESSORIES	1300 W 9TH AVE	4/30/2021	P5
C	THEFT OF MOTOR VEHICLE	1000 W 12TH AVE	4/29/2021	P7
<u>SPD7GT</u>				
C	BURGLARY 1D GARAGE	2300 S CANYON WOODS LN	5/1/2021	P7
C	THEFT 1D ALL OTHER	2300 S CANYON WOODS LN	5/1/2021	P7
C	THEFT 2D FROM MOTOR VEHICLE	2800 W 17TH AVE	4/26/2021	P7
C	THEFT OF A FIREARM FROM BUILDING	2300 S CANYON WOODS LN	5/1/2021	P7
C	THEFT OF MOTOR VEHICLE	2300 S CANYON WOODS LN	5/1/2021	P7
<u>SPD7MC</u>				
C	THEFT OF MOTOR VEHICLE	S HIGH DR / W 25TH AVE	4/28/2021	P6
<u>SPD7WH</u>				
C	BURGLARY 2D GARAGE	4300 W SUNSET HWY	4/26/2021	P7
C	THEFT 3D ALL OTHER	1500 S RUSTLE ST	4/30/2021	P7
C	THEFT 3D FROM MOTOR VEHICLE	3400 W 3RD AVE	4/26/2021	P7

SPD7WP

A/C	Offense Statute	Address	Reported Date	Dist
C	BURGLARY 2D COMMERCIAL	1600 S SPOTTED RD	4/26/2021	P7
C	BURGLARY 2D GARAGE	7700 W SUNSET HWY	4/25/2021	P7
C	THEFT 3D FROM MOTOR VEHICLE	1700 S ASSEMBLY ST	4/26/2021	P7

SPOKANE POLICE DEPARTMENT

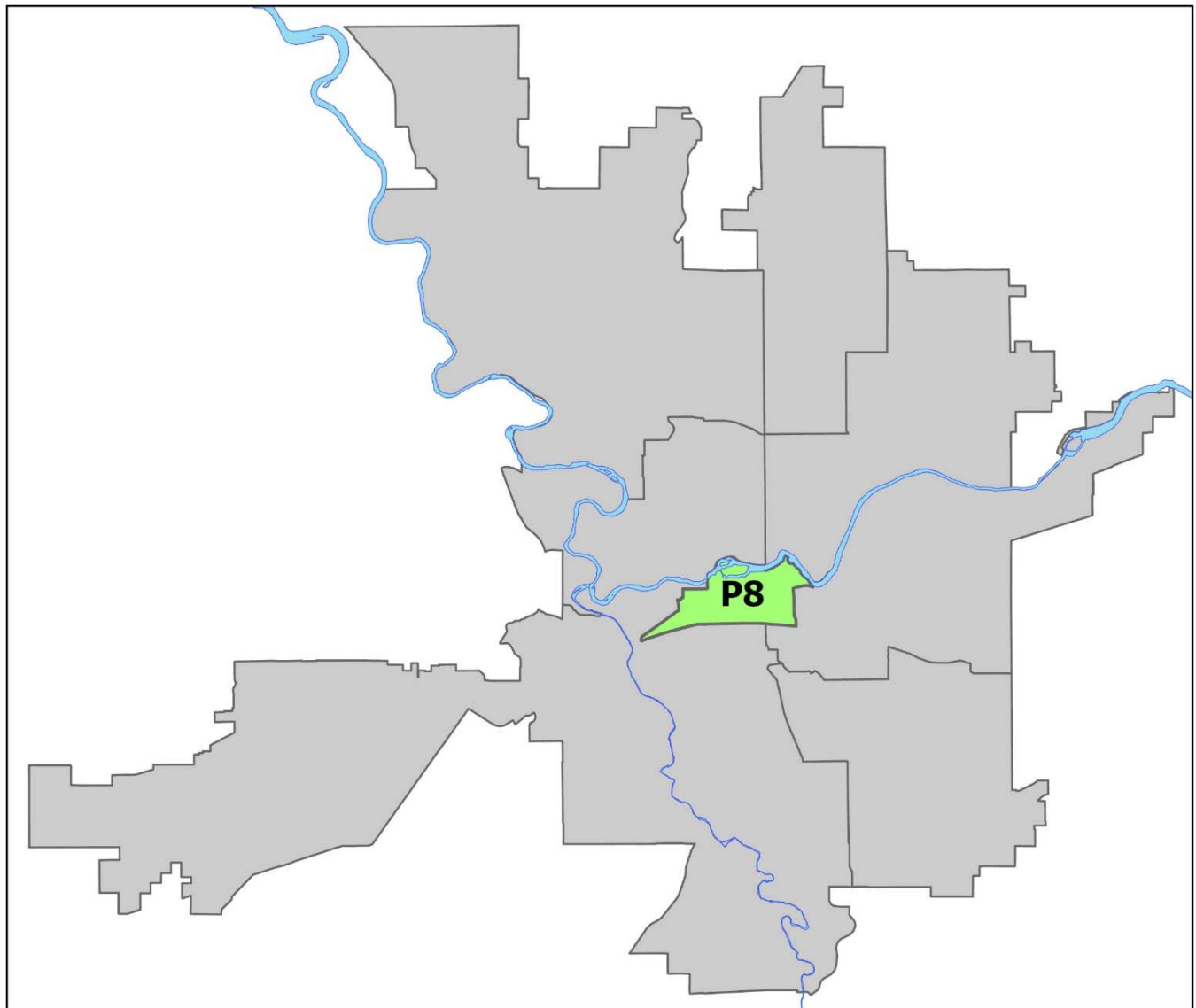
DOWNTOWN

Police Service Area



PSA Commander

Captain David Singley



POLICE SUMMARY - Ending: Saturday, May 1, 2021

DOWNTOWN PRECINCT (P8)



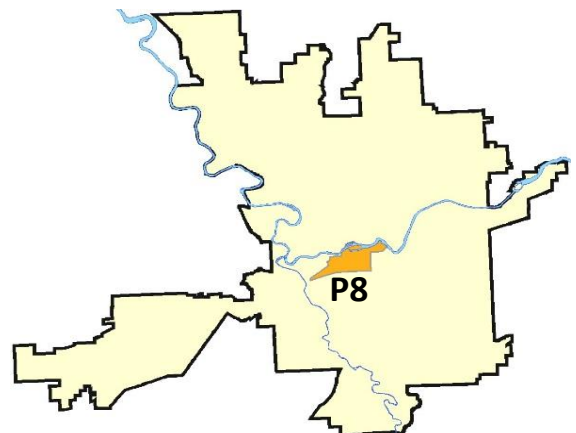
Preliminary IBR Counts

NIBRS Categories (Part 1 Selected)		7 Day Comparison			28 Day Comparison			YTD Comparison		
		Current	Prior	Percent	Current	Prior	Percent	Current	Prior	Percent
Violent	Criminal Homicide	0	0		0	0		0	1	-100.00%
	Rape	1	0		1	4	-75.00%	11	4	175.00%
	Robbery - Commercial	2	1	100.00%	3	1	200.00%	6	4	50.00%
	Robbery - Person	0	1	-100.00%	2	4	-50.00%	14	14	0.00%
	Aggravated Assault - Non DV	2	0		9	6	50.00%	30	30	0.00%
	Aggravated Assault - DV	2	0		3	2	50.00%	9	7	28.57%
Violent Total:		7	2	250.00%	18	17	5.88%	70	60	16.67%
Property	Burglary - Residential	0	2	-100.00%	3	1	200.00%	9	5	80.00%
	Burglary Garage	0	0		0	0		2	0	
	Burglary Commercial	1	1	0.00%	7	11	-36.36%	37	49	-24.49%
	Larceny	5	16	-68.75%	57	42	35.71%	245	317	-22.71%
	Vehicle Theft	2	2	0.00%	6	7	-14.29%	23	26	-11.54%
	Arson	0	1	-100.00%	1	0		2	4	-50.00%
Property Total:		8	22	-63.64%	74	61	21.31%	318	401	-20.70%
Preliminary Part 1 Crime Totals:		15	24	-37.50%	92	78	17.95%	388	461	-15.84%
Current 7 Day Period:		4/25/2021 - 5/1/2021			Prior 7 Day Period:		4/18/2021 - 4/24/2021			
Current 28 Day Period:		4/4/2021 - 5/1/2021			Prior 28 Day Period:		3/7/2021 - 4/3/2021			
Current YTD Day Period:		1/1/2021 - 5/1/2021			Prior YTD Period:		1/1/2020 - 5/1/2020			

Prepared by SPD Crime Analysis Office - Monday, May 3, 2021

NOTE: SPD moved from UCR to the NIBRS reporting standard on 10/4/16 following the transition to a new RMS System. [Numbers on CompStat reports prior to this date should not be used as a comparison to those on this report.](#) Additional info on these reporting standards can be found on the FBI website: <https://ucr.fbi.gov/nibrs-overview>

This chart represents Preliminary counts of selected crime categories from Police Case Reports. Full statistical analysis to determine the confidence level of this data has not been performed. The % change columns on the preliminary counts differ from the percentage change on the NIBRS crime report, sometimes significantly. The CompStat report is designed for operational use and includes only selected NIBRS categories and coding less complex than full NIBRS rules. Official statistics for these and other NIBRS categories can be found on WASPC & FBI websites once available.



Note: On 2/10/21 a portion of the Police Block SPC5EC became part of the Downtown Precinct (SPD8EC); Consequently activity in P8 will appear higher if compared to printed CompStat reports prior to 2/10/21

Sunday - Saturday

SW - Downtown District (P8)

4/25/2021 TO 5/1/2021



<u>A/C</u>	<u>Offense Statute</u>	<u>Address</u>	<u>Reported Date</u>	<u>Dist</u>
C	RAPE 2D		4/29/2021	P8
<u>SPD8EC</u>				
C	ASSAULT 2D	200 E 2ND AVE	4/25/2021	P6
C	ROBBERY 1D COMMERCIAL	100 S DIVISION ST	4/26/2021	P8
A	ROBBERY 1D COMMERCIAL	200 N DIVISION ST	4/27/2021	P5
<u>SPD8RS</u>				
C	ASSAULT 1D	200 S WALL ST	4/25/2021	P8
C	ASSAULT 2D	100 S STATE ST	4/29/2021	P8
C	ASSAULT 2D	200 W SPOKANE FALLS BLVD	4/30/2021	P5
C	BURGLARY 2D COMMERCIAL	1200 W 3RD AVE	4/29/2021	P8
C	THEFT 2D ALL OTHER	W RIVERSIDE AVE / N WALL ST	4/28/2021	P8
C	THEFT 2D FROM MOTOR VEHICLE	1900 W 5TH AVE	4/25/2021	P8
C	THEFT 2D FROM MOTOR VEHICLE	S LINCOLN ST / W 1ST AVE	4/26/2021	P8
C	THEFT 3D FROM BUILDING	100 W 3RD AVE	4/28/2021	P8
C	THEFT 3D FROM MOTOR VEHICLE	600 W 1ST AVE	4/26/2021	P8
C	THEFT OF MOTOR VEHICLE	1500 W 4TH AVE	4/28/2021	P8
C	THEFT OF MOTOR VEHICLE	1200 W 3RD AVE	4/29/2021	P8

POLICE SUMMARY - Ending: Saturday, May 1, 2021



Other Jurisdiction or Unk District

Preliminary IBR Counts

NIBRS Categories (Part 1 Selected)		7 Day Comparison			28 Day Comparison			YTD Comparison		
		Current	Prior	Percent	Current	Prior	Percent	Current	Prior	Percent
Violent	Criminal Homicide	0	0		0	0		0	0	
	Rape	1	0		1	0		2	0	
	Robbery - Commercial	0	0		0	0		0	1	-100.00%
	Robbery - Person	0	0		0	0		0	0	
	Aggravated Assault - Non DV	0	0		0	0		0	3	-100.00%
	Aggravated Assault - DV	0	0		0	0		0	2	-100.00%
Violent Total:		1	0		1	0		2	6	-66.67%
Property	Burglary - Residential	0	0		0	0		0	0	
	Burglary Garage	0	0		0	0		0	0	
	Burglary Commercial	0	0		0	0		0	0	
	Larceny	1	1	0.00%	2	0		7	9	-22.22%
	Vehicle Theft	0	0		0	0		4	1	300.00%
	Arson	0	0		0	0		0	1	-100.00%
Property Total:		1	1	0.00%	2	0		11	11	0.00%
Preliminary Part 1 Crime Totals:		2	1	100.00%	3	0		13	17	-23.53%
Current 7 Day Period:		4/25/2021 - 5/1/2021			Prior 7 Day Period:		4/18/2021 - 4/24/2021			
Current 28 Day Period:		4/4/2021 - 5/1/2021			Prior 28 Day Period:		3/7/2021 - 4/3/2021			
Current YTD Day Period:		1/1/2021 - 5/1/2021			Prior YTD Period:		1/1/2020 - 5/1/2020			

Prepared by SPD Crime Analysis Office - Monday, May 3, 2021

NOTE: SPD moved from UCR to the NIBRS reporting standard on 10/4/16 following the transition to a new RMS System. [Numbers on CompStat reports prior to this date should not be used as a comparison to those on this report.](#) Additional info on these reporting standards can be found on the FBI website: <https://ucr.fbi.gov/nibrs-overview>

This chart represents Preliminary counts of selected crime categories from Police Case Reports. Full statistical analysis to determine the confidence level of this data has not been performed. The % change columns on the preliminary counts differ from the percentage change on the NIBRS crime report, sometimes significantly. The CompStat report is designed for operational use and includes only selected NIBRS categories and coding less complex than full NIBRS rules. Official statistics for these and other NIBRS categories can be found on WASPC & FBI websites once available.

Sunday - Saturday

4/25/2021 TO 5/1/2021

Other Jurisdiction/Unk District



<u>A/C</u>	<u>Offense Statute</u>	<u>Address</u>	<u>Reported Date</u>	<u>Dist</u>
C	RAPE 1D		4/30/2021	Oth
<u>SC08</u>				
C	THEFT 3D CITY FROM MOTOR VEHICLE	4900 E UPRIVER DR	4/29/2021	Oth