

SPOKANE POLICE DEPARTMENT

PRELIMINARY CITYWIDE **IBR** CRIME REPORT



Preliminary IBR Counts

CHIEF OF POLICE

Craig Meidl

Period Ending: Saturday, April 24, 2021

NIBRS Categories (Part 1 Selected)		7 Day Comparison			28 Day Comparison			YTD Comparison		
		Current	Prior	Percent	Current	Prior	Percent	Current	Prior	Percent
Violent	Criminal Homicide	0	1	-100.00%	1	1	0.00%	2	8	-75.00%
	Rape	5	9	-44.44%	25	28	-10.71%	89	48	85.42%
	Robbery - Commercial	2	1	100.00%	5	3	66.67%	16	29	-44.83%
	Robbery - Person	1	4	-75.00%	13	14	-7.14%	56	64	-12.50%
	Aggravated Assault - Non DV	7	7	0.00%	38	39	-2.56%	149	122	22.13%
	Aggravated Assault - DV	4	7	-42.86%	22	33	-33.33%	113	96	17.71%
Violent Total:		19	29	-34.48%	104	118	-11.86%	425	367	15.80%
Property	Burglary - Residential	13	13	0.00%	49	54	-9.26%	202	273	-26.01%
	Burglary Garage	3	6	-50.00%	24	36	-33.33%	122	165	-26.06%
	Burglary Commercial	10	7	42.86%	30	35	-14.29%	148	170	-12.94%
	Larceny	165	130	26.92%	583	565	3.19%	2505	2895	-13.47%
	Vehicle Theft	15	21	-28.57%	71	54	31.48%	286	426	-32.86%
	Arson	6	4	50.00%	14	4	250.00%	30	20	50.00%
Property Total:		212	181	17.13%	771	748	3.07%	3293	3949	-16.61%
Preliminary Part 1 Crime Totals:		231	210	10.00%	875	866	1.04%	3718	4316	-13.86%
Current 7 Day Period:		4/18/2021 - 4/24/2021			Prior 7 Day Period:		4/11/2021 - 4/17/2021			
Current 28 Day Period:		3/28/2021 - 4/24/2021			Prior 28 Day Period:		2/28/2021 - 3/27/2021			
Current YTD Day Period:		1/1/2021 - 4/24/2021			Prior YTD Period:		1/1/2020 - 4/24/2020			

Prepared by SPD Crime Analysis Office - Monday, April 26, 2021

NOTE: SPD moved from UCR to the NIBRS reporting standard on 10/4/16 following the transition to a new RMS System. [Numbers on CompStat reports prior to this date should not be used as a comparison to those on this report.](#) Additional info on these reporting standards can be found on the FBI website: <https://ucr.fbi.gov/nibrs-overview>

This chart represents Preliminary counts of selected crime categories from Police Case Reports. Full statistical analysis to determine the confidence level of this data has not been performed. The % change columns on the preliminary counts differ from the percentage change on the NIBRS crime report, sometimes significantly. The CompStat report is designed for operational use and includes only selected NIBRS categories and coding less complex than full NIBRS rules. Official statistics for these and other NIBRS categories can be found on WASPC & FBI websites once available.



SPOKANE POLICE DEPARTMENT



NORTH **Police Service Area**

PSA Commander

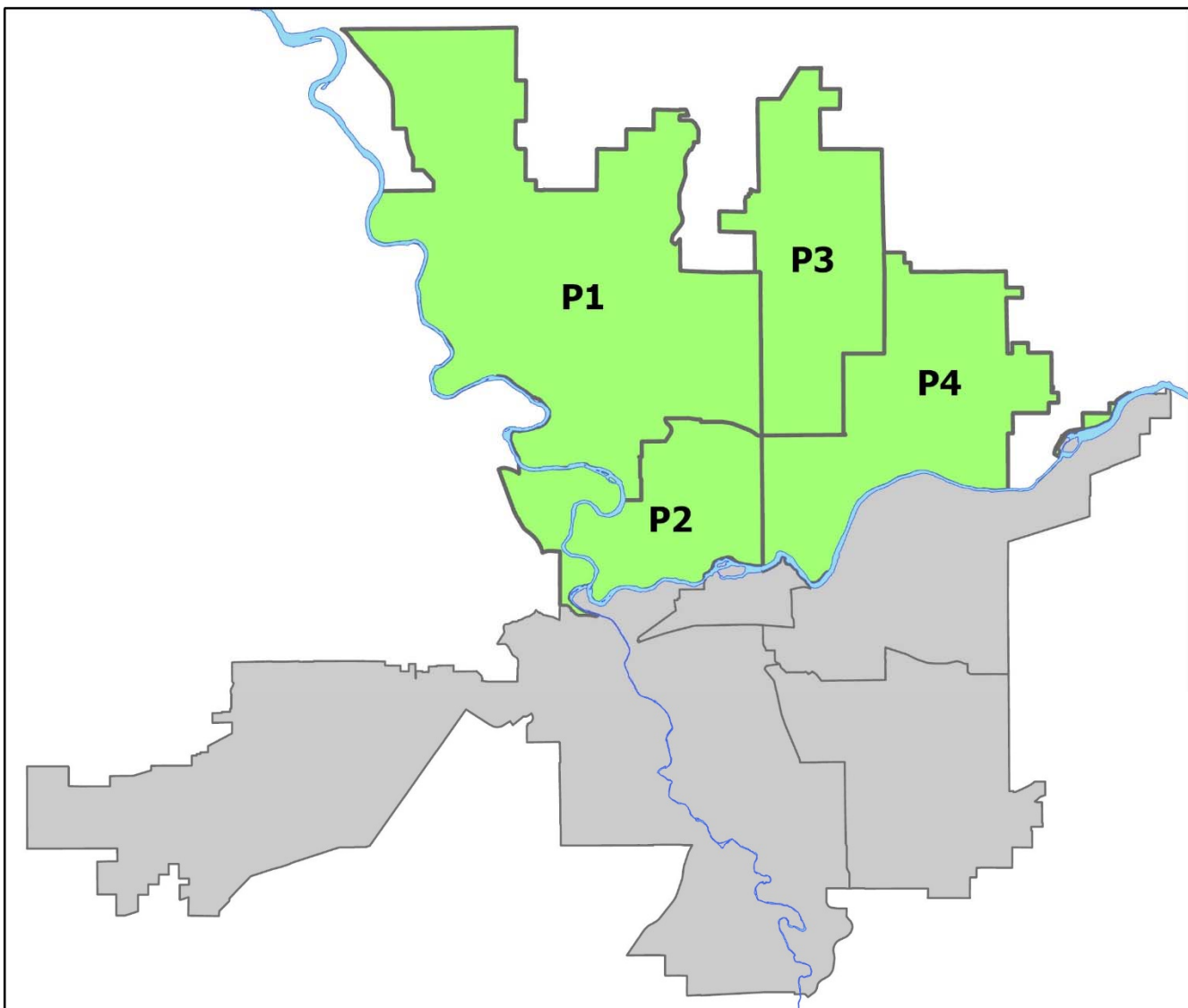
Captain Mark Griffiths

Northwest District (P1)

Central District (P2)

Neva-Wood District (P3)

Northeast District (P4)



POLICE SUMMARY - Ending: Saturday, April 24, 2021

NORTH PRECINCT (P1, P2, P3, and P4)



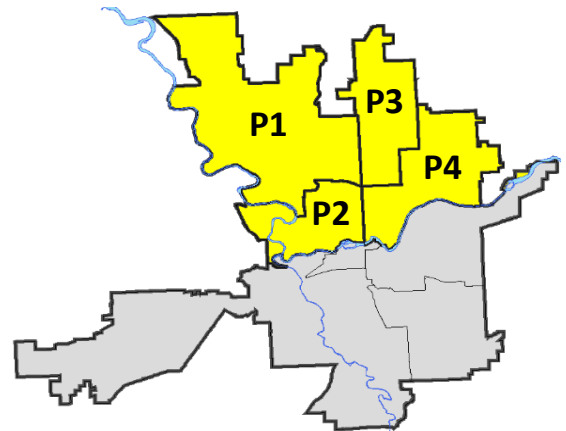
Preliminary IBR Counts

NIBRS Categories (Part 1 Selected)		7 Day Comparison			28 Day Comparison			YTD Comparison		
		Current	Prior	Percent	Current	Prior	Percent	Current	Prior	Percent
Violent	Criminal Homicide	0	1	-100.00%	1	0		1	6	-83.33%
	Rape	3	6	-50.00%	14	16	-12.50%	46	28	64.29%
	Robbery - Commercial	1	1	0.00%	3	2	50.00%	11	19	-42.11%
	Robbery - Person	0	1	-100.00%	7	8	-12.50%	33	40	-17.50%
	Aggravated Assault - Non DV	6	1	500.00%	18	18	0.00%	79	64	23.44%
	Aggravated Assault - DV	2	3	-33.33%	14	19	-26.32%	70	52	34.62%
Violent Total:		12	13	-7.69%	57	63	-9.52%	240	209	14.83%
Property	Burglary - Residential	5	6	-16.67%	24	36	-33.33%	126	171	-26.32%
	Burglary Garage	3	2	50.00%	14	27	-48.15%	76	104	-26.92%
	Burglary Commercial	5	3	66.67%	11	21	-47.62%	76	72	5.56%
	Larceny	108	72	50.00%	360	355	1.41%	1567	1768	-11.37%
	Vehicle Theft	10	14	-28.57%	44	26	69.23%	173	261	-33.72%
	Arson	2	2	0.00%	8	4	100.00%	20	9	122.22%
Property Total:		133	99	34.34%	461	469	-1.71%	2038	2385	-14.55%
Preliminary Part 1 Crime Totals:		145	112	29.46%	518	532	-2.63%	2278	2594	-12.18%
Current 7 Day Period:		4/18/2021 - 4/24/2021			Prior 7 Day Period:		4/11/2021 - 4/17/2021			
Current 28 Day Period:		3/28/2021 - 4/24/2021			Prior 28 Day Period:		2/28/2021 - 3/27/2021			
Current YTD Day Period:		1/1/2021 - 4/24/2021			Prior YTD Period:		1/1/2020 - 4/24/2020			

Prepared by SPD Crime Analysis Office - Monday, April 26, 2021

NOTE: SPD moved from UCR to the NIBRS reporting standard on 10/4/16 following the transition to a new RMS System. [Numbers on CompStat reports prior to this date should not be used as a comparison to those on this report.](#) Additional info on these reporting standards can be found on the FBI website: <https://ucr.fbi.gov/nibrs-overview>

This chart represents Preliminary counts of selected crime categories from Police Case Reports. Full statistical analysis to determine the confidence level of this data has not been performed. The % change columns on the preliminary counts differ from the percentage change on the NIBRS crime report, sometimes significantly. The CompStat report is designed for operational use and includes only selected NIBRS categories and coding less complex than full NIBRS rules. Official statistics for these and other NIBRS categories can be found on WASPC & FBI websites once available.



POLICE SUMMARY - Ending: Saturday, April 24, 2021



NW - Northwest District (P1)

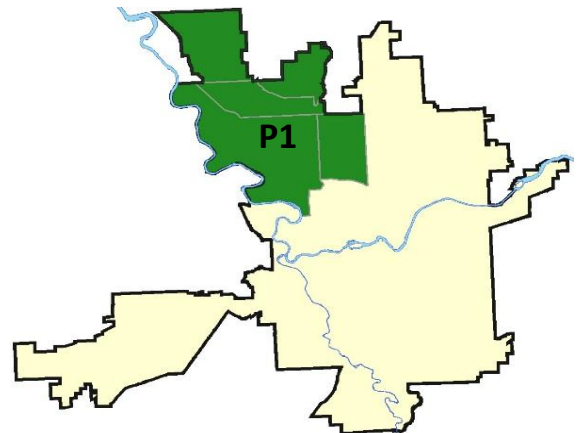
Preliminary IBR Counts

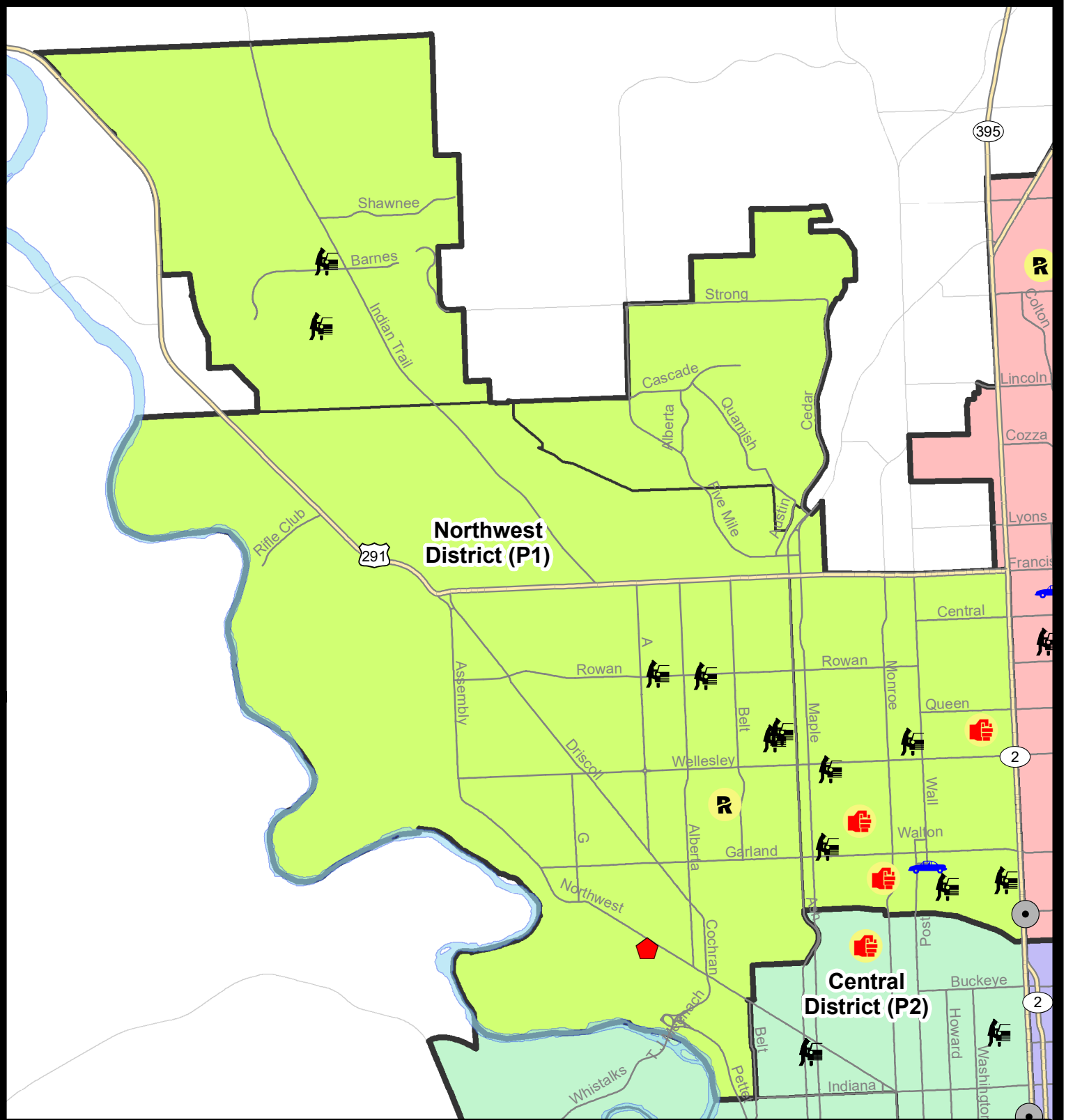
NIBRS Categories (Part 1 Selected)		7 Day Comparison			28 Day Comparison			YTD Comparison		
		Current	Prior	Percent	Current	Prior	Percent	Current	Prior	Percent
Violent	Criminal Homicide	0	1	-100.00%	1	0		1	1	0.00%
	Rape	1	2	-50.00%	3	3	0.00%	10	9	11.11%
	Robbery - Commercial	0	0		0	0		2	1	100.00%
	Robbery - Person	0	0		0	3	-100.00%	4	6	-33.33%
	Aggravated Assault - Non DV	3	0		5	1	400.00%	16	10	60.00%
	Aggravated Assault - DV	0	1	-100.00%	4	3	33.33%	12	14	-14.29%
Violent Total:		4	4	0.00%	13	10	30.00%	45	41	9.76%
Property	Burglary - Residential	1	1	0.00%	8	10	-20.00%	27	36	-25.00%
	Burglary Garage	0	0		6	8	-25.00%	24	36	-33.33%
	Burglary Commercial	0	0		0	1	-100.00%	6	13	-53.85%
	Larceny	25	20	25.00%	86	79	8.86%	312	339	-7.96%
	Vehicle Theft	1	1	0.00%	6	7	-14.29%	38	41	-7.32%
	Arson	0	0		0	1	-100.00%	4	5	-20.00%
Property Total:		27	22	22.73%	106	106	0.00%	411	470	-12.55%
Preliminary Part 1 Crime Totals:		31	26	19.23%	119	116	2.59%	456	511	-10.76%
Current 7 Day Period:		4/18/2021 - 4/24/2021			Prior 7 Day Period:		4/11/2021 - 4/17/2021			
Current 28 Day Period:		3/28/2021 - 4/24/2021			Prior 28 Day Period:		2/28/2021 - 3/27/2021			
Current YTD Day Period:		1/1/2021 - 4/24/2021			Prior YTD Period:		1/1/2020 - 4/24/2020			

Prepared by SPD Crime Analysis Office - Monday, April 26, 2021

NOTE: SPD moved from UCR to the NIBRS reporting standard on 10/4/16 following the transition to a new RMS System. [Numbers on CompStat reports prior to this date should not be used as a comparison to those on this report.](#) Additional info on these reporting standards can be found on the FBI website: <https://ucr.fbi.gov/nibrs-overview>

This chart represents Preliminary counts of selected crime categories from Police Case Reports. Full statistical analysis to determine the confidence level of this data has not been performed. The % change columns on the preliminary counts differ from the percentage change on the NIBRS crime report, sometimes significantly. The CompStat report is designed for operational use and includes only selected NIBRS categories and coding less complex than full NIBRS rules. Official statistics for these and other NIBRS categories can be found on WASPC & FBI websites once available.





City of Spokane
Northwest District (P1)
Selected
Crime Codes
2021-04-18 to 2021-04-24
 Prepared By:
 Crime Analysis Unit
 Spokane Police Department

Legend

NIBRS Events



Criminal Homicide



Rape



Robbery Commercial



Robbery Person



Aggravated Assault



Burglary Residential



Burglary Garage



Burglary Commercial



Vehicle Prowling



Vehicle Theft



Arson



Cases Represent LERMS Crime Codes
 Points may indicate multiple events
 Note: Veh Prowl is only Larceny displayed

For Additional Information on
 Incidents pertaining to an
 Area, Trend, or Pattern
 Contact Information Analysis

0 0.25 0.5 1 Miles



THIS IS NOT A LEGAL DOCUMENT.
 The information shown on this map is compiled
 from various sources and is subject to constant
 revision. Information shown on this map should
 not be used to determine the location of facilities
 in relationship to property lines, section lines,
 streets, etc.

Sunday - Saturday

4/18/2021 TO 4/24/2021

NW - Northwest District (P1)



<u>A/C</u>	<u>Offense Statute</u>	<u>Address</u>	<u>Reported Date</u>	<u>Dist</u>
<u>SPA1BS</u>				
C	THEFT 2D VEHICLE PARTS AND ACCESSORIES	6500 N CEDAR RD	4/18/2021	P1
<u>SPA1IT</u>				
C	THEFT 2D FROM MOTOR VEHICLE	8600 N PAMELA ST	4/22/2021	P1
C	THEFT 3D FROM MOTOR VEHICLE	9100 N COURSIER LN	4/22/2021	P1
C	THEFT 3D VEHICLE PARTS AND ACCESSORIES	10200 N PRAIRIE DR	4/23/2021	P1
<u>SPA1NH</u>				
C	ASSAULT 2D	3600 N MADISON ST	4/19/2021	P2
C	HARASSMENT WEAPON INVOLVED	4900 N CALISPEL ST	4/18/2021	P1
C	HARASSMENT WEAPON INVOLVED	4100 N ADAMS ST	4/20/2021	P1
C	THEFT 2D ALL OTHER	1300 W BISMARCK AVE	4/21/2021	P1
C	THEFT 2D FROM BUILDING	4100 N ADAMS ST	4/20/2021	P1
C	THEFT 2D FROM MOTOR VEHICLE	4800 N POST ST	4/22/2021	P1
C	THEFT 3D ALL OTHER	3600 N MADISON ST	4/19/2021	P2
C	THEFT 3D FROM BUILDING	4500 N WALNUT ST	4/20/2021	P1
C	THEFT 3D FROM MOTOR VEHICLE	3900 N WALNUT ST	4/20/2021	P1
A	THEFT 3D FROM MOTOR VEHICLE	500 W GORDON AVE	4/21/2021	P1
A	THEFT 3D FROM MOTOR VEHICLE	3600 N ATLANTIC ST	4/21/2021	P1
A	THEFT 3D FROM MOTOR VEHICLE	4600 N CEDAR ST	4/24/2021	P1
C	THEFT 3D SHOPLIFTING	1000 W GARLAND AVE	4/21/2021	P1
C	THEFT 3D VEHICLE PARTS AND ACCESSORIES	4400 N DIVISION ST	4/18/2021	P1
C	THEFT 3D VEHICLE PARTS AND ACCESSORIES	6000 N ATLANTIC ST	4/20/2021	P1
C	THEFT OF MOTOR VEHICLE	700 W PROVIDENCE AVE	4/20/2021	P1
<u>SPA1NW</u>				
C	RAPE 1D		4/23/2021	P2
C	RESIDENTIAL BURGLARY	2900 W DALTON AVE	4/18/2021	P1
C	THEFT 2D ALL OTHER	3400 W CORA AVE	4/23/2021	P2
C	THEFT 2D FROM MOTOR VEHICLE	4900 N ELM ST	4/24/2021	P1
C	THEFT 3D ALL OTHER	2200 N HEMLOCK ST	4/22/2021	P1
C	THEFT 3D CITY FROM BUILDING	4100 N ASH ST	4/22/2021	P1
C	THEFT 3D FROM BUILDING	2300 W WELLESLEY AVE	4/19/2021	P1
C	THEFT 3D FROM MOTOR VEHICLE	5500 N MILTON ST	4/19/2021	P1
C	THEFT 3D FROM MOTOR VEHICLE	2400 W ROWAN AVE	4/21/2021	P1
C	THEFT 3D FROM MOTOR VEHICLE	4900 N OAK ST	4/24/2021	P1
C	THEFT 3D VEHICLE PARTS AND ACCESSORIES	4500 N RUSTLE ST	4/22/2021	P1

POLICE SUMMARY - Ending: Saturday, April 24, 2021

NW - North Central District (P2)



Preliminary IBR Counts

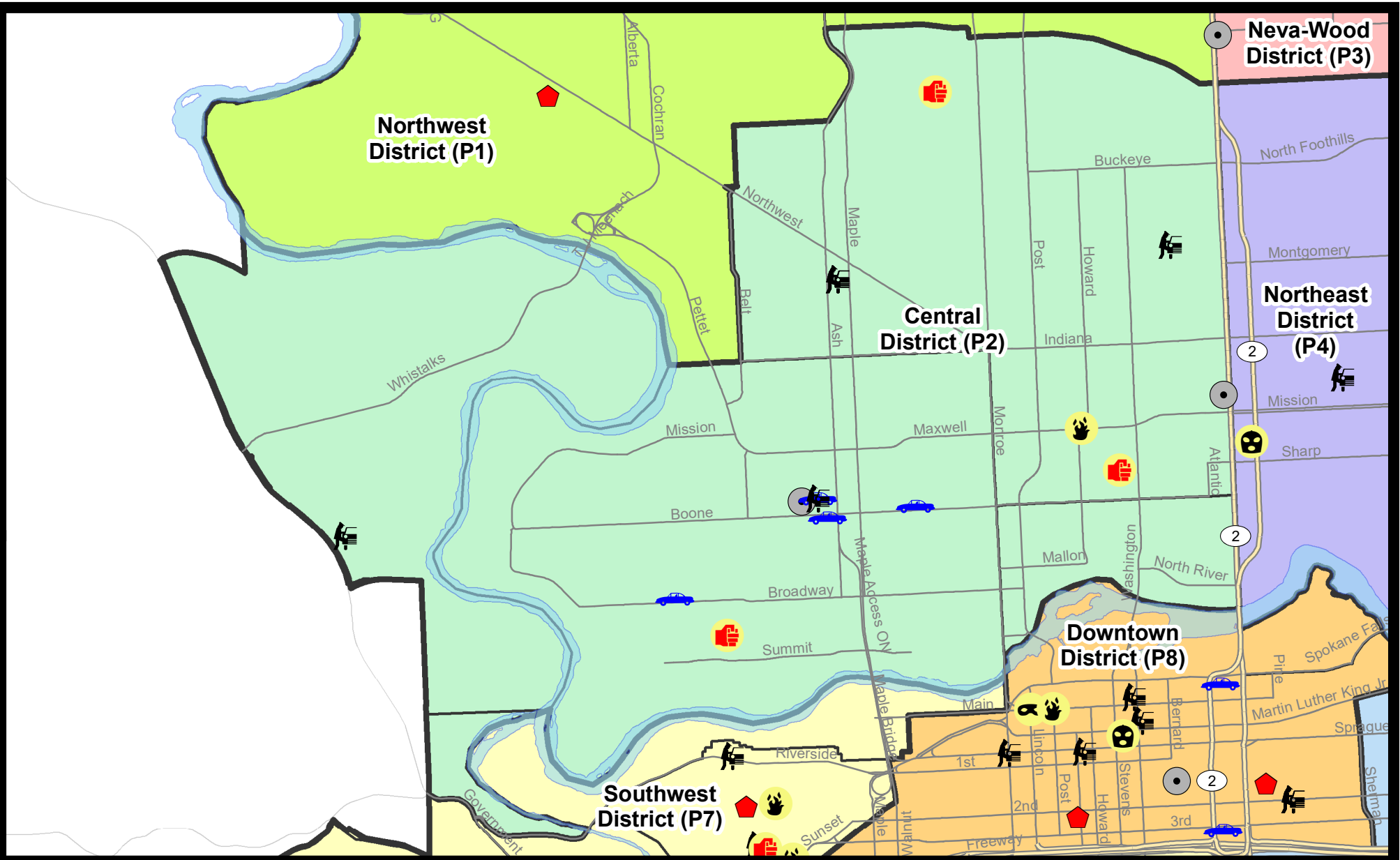
NIBRS Categories (Part 1 Selected)		7 Day Comparison			28 Day Comparison			YTD Comparison		
		Current	Prior	Percent	Current	Prior	Percent	Current	Prior	Percent
Violent	Criminal Homicide	0	0		0	0		0	1	-100.00%
	Rape	0	1	-100.00%	1	4	-75.00%	8	8	0.00%
	Robbery - Commercial	0	0		0	0		0	2	-100.00%
	Robbery - Person	0	0		0	0		8	12	-33.33%
	Aggravated Assault - Non DV	1	1	0.00%	6	4	50.00%	20	11	81.82%
	Aggravated Assault - DV	2	2	0.00%	6	8	-25.00%	20	14	42.86%
Violent Total:		3	4	-25.00%	13	16	-18.75%	56	48	16.67%
Property	Burglary - Residential	0	2	-100.00%	6	10	-40.00%	38	48	-20.83%
	Burglary Garage	0	0		2	4	-50.00%	17	14	21.43%
	Burglary Commercial	2	0		4	5	-20.00%	17	9	88.89%
	Larceny	19	14	35.71%	65	68	-4.41%	310	360	-13.89%
	Vehicle Theft	4	5	-20.00%	14	11	27.27%	46	76	-39.47%
	Arson	1	1	0.00%	3	1	200.00%	7	2	250.00%
Property Total:		26	22	18.18%	94	99	-5.05%	435	509	-14.54%
Preliminary Part 1 Crime Totals:		29	26	11.54%	107	115	-6.96%	491	557	-11.85%
Current 7 Day Period:		4/18/2021 - 4/24/2021			Prior 7 Day Period:		4/11/2021 - 4/17/2021			
Current 28 Day Period:		3/28/2021 - 4/24/2021			Prior 28 Day Period:		2/28/2021 - 3/27/2021			
Current YTD Day Period:		1/1/2021 - 4/24/2021			Prior YTD Period:		1/1/2020 - 4/24/2020			

Prepared by SPD Crime Analysis Office - Monday, April 26, 2021

NOTE: SPD moved from UCR to the NIBRS reporting standard on 10/4/16 following the transition to a new RMS System. [Numbers on CompStat reports prior to this date should not be used as a comparison to those on this report.](#) Additional info on these reporting standards can be found on the FBI website: <https://ucr.fbi.gov/nibrs-overview>

This chart represents Preliminary counts of selected crime categories from Police Case Reports. Full statistical analysis to determine the confidence level of this data has not been performed. The % change columns on the preliminary counts differ from the percentage change on the NIBRS crime report, sometimes significantly. The CompStat report is designed for operational use and includes only selected NIBRS categories and coding less complex than full NIBRS rules. Official statistics for these and other NIBRS categories can be found on WASPC & FBI websites once available.





City of Spokane
Central District (P2)
Selected
Crime Types
2021-04-18 to 2021-04-24
 Prepared By:
 Crime Analysis Unit
 Spokane Police Department

Legend


NIBRS Events

- | | | | |
|-------------------|--------------------|----------------------|---------------------|
| Criminal Homicide | Robbery Commercial | Aggravated Assault | Burglary Commercial |
| Rape | Robbery Person | Burglary Residential | Vehicle Prowling |
| | | Burglary Garage | Vehicle Theft |
| | | Arson | |

*Cases Represent LERMS Crime Codes
 Points may indicate multiple events
 Note: Veh Prowl is only Larceny category displayed*



*For Additional Information on Incidents
 pertaining to an Area, Trend, or Pattern
 Contact Information Analysis*



THIS IS NOT A LEGAL DOCUMENT:
 The information shown on this map is compiled from various sources and is subject to constant revision. Information shown on this map should not be used to determine the location of facilities in relationship to property lines, section lines, streets, etc.



Sunday - Saturday

NW - Central District (P2)

4/18/2021 TO 4/24/2021



<u>A/C</u>	<u>Offense Statute</u>	<u>Address</u>	<u>Reported Date</u>	<u>Dist</u>
C	THEFT 3D VEHICLE PARTS AND ACCESSORIES	W BROADWAY AVE / N WALNUT ST	4/19/2021	P2
<u>SPA2EG</u>				
C	ARSON 2D	N HOWARD ST / W MAXWELL AVE	4/21/2021	P2
C	ASSAULT 2D	3100 N JEFFERSON ST	4/18/2021	P1
C	ASSAULT 3D WEAPON OR NEGLIGENT INJURY	400 W SHARP AVE	4/24/2021	P2
C	BURGLARY 2D COMMERCIAL	1600 N DIVISION ST	4/23/2021	P2
C	THEFT 2D ALL OTHER	1600 W NORTHWEST BLVD	4/24/2021	P1
C	THEFT 2D FROM BUILDING	3000 N MONROE ST	4/19/2021	P2
C	THEFT 2D FROM BUILDING	2200 N ASH ST	4/21/2021	P2
C	THEFT 2D FROM MOTOR VEHICLE	2200 N ASH ST	4/22/2021	P2
C	THEFT 2D FROM MOTOR VEHICLE	2200 N ASH ST	4/23/2021	P2
C	THEFT 3D ALL OTHER	0 W MISSION AVE	4/19/2021	P2
C	THEFT 3D CITY SHOPLIFTING	3000 N MONROE ST	4/21/2021	P1
C	THEFT 3D FROM BUILDING	2200 N ASH ST	4/21/2021	P2
C	THEFT 3D FROM BUILDING	1800 N POST ST	4/21/2021	P2
C	THEFT 3D FROM BUILDING	1200 N MONROE ST	4/21/2021	P2
C	THEFT 3D FROM MOTOR VEHICLE	200 W CARLISLE AVE	4/19/2021	P2
C	THEFT 3D FROM MOTOR VEHICLE	2200 N ASH ST	4/24/2021	P2
<u>SPA2WC</u>				
C	ASSAULT 2D	2100 W BRIDGE AVE	4/19/2021	P2
C	BURGLARY 2D COMMERCIAL	1800 W SHARP AVE	4/20/2021	P1
C	THEFT 2D FROM BUILDING	1800 W AUGUSTA AVE	4/18/2021	P2
C	THEFT 3D FROM BUILDING	1400 W DEAN AVE	4/19/2021	P2
C	THEFT 3D FROM BUILDING	2300 W SINTO AVE	4/20/2021	P2
C	THEFT 3D FROM BUILDING	1300 W BOONE AVE	4/21/2021	P2
C	THEFT 3D FROM MOTOR VEHICLE	1700 W SHARP AVE	4/22/2021	P2
C	THEFT OF MOTOR VEHICLE	1300 W BOONE AVE	4/18/2021	P1
C	THEFT OF MOTOR VEHICLE	2400 W BROADWAY AVE	4/20/2021	P1
A	THEFT OF MOTOR VEHICLE	1700 W SHARP AVE	4/22/2021	P2
C	THEFT OF MOTOR VEHICLE	1700 W BOONE AVE	4/22/2021	P1
<u>SPA2WH</u>				
C	THEFT 2D FROM MOTOR VEHICLE	1200 N GOVERNMENT WAY	4/18/2021	P2

POLICE SUMMARY - Ending: Saturday, April 24, 2021



NE - Neva-Wood District (P3)

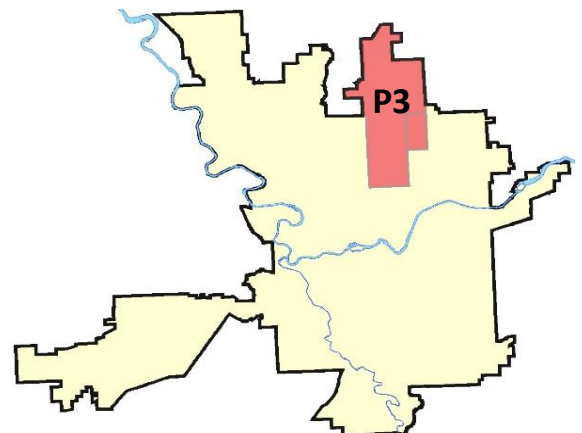
Preliminary IBR Counts

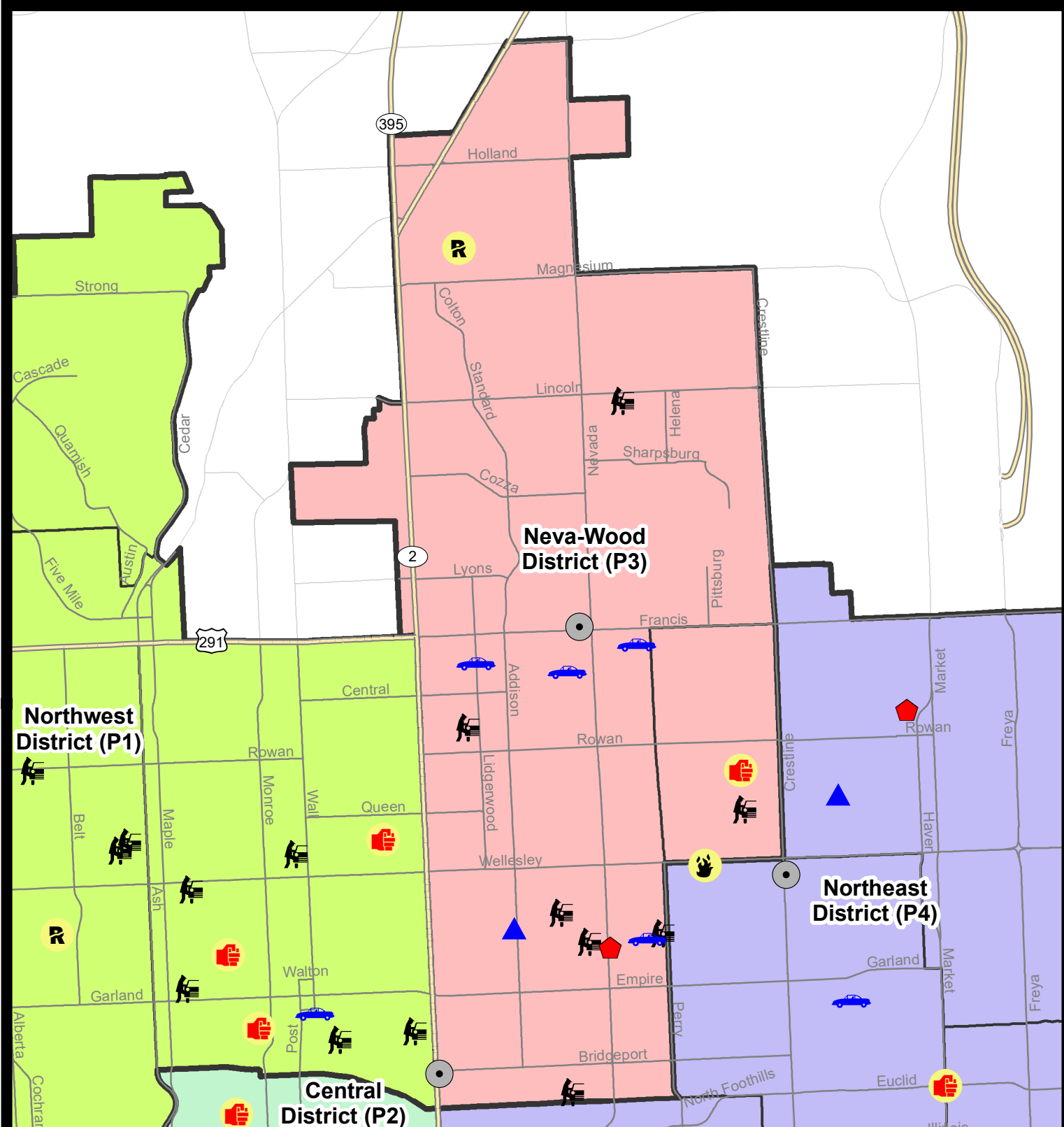
NIBRS Categories (Part 1 Selected)		7 Day Comparison			28 Day Comparison			YTD Comparison		
		Current	Prior	Percent	Current	Prior	Percent	Current	Prior	Percent
Violent	Criminal Homicide	0	0		0	0		0	1	-100.00%
	Rape	2	2	0.00%	8	3	166.67%	16	7	128.57%
	Robbery - Commercial	0	1	-100.00%	2	1	100.00%	6	16	-62.50%
	Robbery - Person	0	0		4	4	0.00%	11	11	0.00%
	Aggravated Assault - Non DV	1	0		5	7	-28.57%	26	17	52.94%
	Aggravated Assault - DV	0	0		3	6	-50.00%	22	16	37.50%
Violent Total:		3	3	0.00%	22	21	4.76%	81	68	19.12%
Property	Burglary - Residential	1	2	-50.00%	5	4	25.00%	28	35	-20.00%
	Burglary Garage	1	1	0.00%	3	8	-62.50%	22	27	-18.52%
	Burglary Commercial	2	1	100.00%	4	12	-66.67%	36	36	0.00%
	Larceny	45	24	87.50%	128	132	-3.03%	596	671	-11.18%
	Vehicle Theft	4	2	100.00%	9	0		34	77	-55.84%
	Arson	0	0		2	1	100.00%	3	0	
Property Total:		53	30	76.67%	151	157	-3.82%	719	846	-15.01%
Preliminary Part 1 Crime Totals:		56	33	69.70%	173	178	-2.81%	800	914	-12.47%
Current 7 Day Period:		4/18/2021 - 4/24/2021			Prior 7 Day Period:		4/11/2021 - 4/17/2021			
Current 28 Day Period:		3/28/2021 - 4/24/2021			Prior 28 Day Period:		2/28/2021 - 3/27/2021			
Current YTD Day Period:		1/1/2021 - 4/24/2021			Prior YTD Period:		1/1/2020 - 4/24/2020			

Prepared by SPD Crime Analysis Office - Monday, April 26, 2021

NOTE: SPD moved from UCR to the NIBRS reporting standard on 10/4/16 following the transition to a new RMS System. [Numbers on CompStat reports prior to this date should not be used as a comparison to those on this report.](#) Additional info on these reporting standards can be found on the FBI website: <https://ucr.fbi.gov/nibrs-overview>

This chart represents Preliminary counts of selected crime categories from Police Case Reports. Full statistical analysis to determine the confidence level of this data has not been performed. The % change columns on the preliminary counts differ from the percentage change on the NIBRS crime report, sometimes significantly. The CompStat report is designed for operational use and includes only selected NIBRS categories and coding less complex than full NIBRS rules. Official statistics for these and other NIBRS categories can be found on WASPC & FBI websites once available.





City of Spokane
Neva-Wood District (P3)
Selected Crime Codes
2021-04-18 to 2021-04-24
 Prepared By:
 Crime Analysis Unit
 Spokane Police Department

Legend

NIBRS Events

Criminal Homicide	Robbery Person	Burglary Commercial
Rape	Aggravated Assault	Vehicle Prowling
Robbery Commercial	Burglary Residential	Vehicle Theft
	Burglary Garage	Arson

*Cases Represent LERMS Crime Codes
 Points may indicate multiple events
 Note: Veh Prowl is only Larceny displayed*

SPokane Police

For Additional Information on Incidents pertaining to an Area, Trend, or Pattern Contact Information Analysis

0 0.2 0.4 0.8 Miles

Geographic Information System

SPokane

THIS IS NOT A LEGAL DOCUMENT:
 The information shown on this map is compiled from various sources and is subject to constant revision. Information shown on this map should not be used to determine the location of facilities in relationship to property lines, section lines, streets, etc.

Sunday - Saturday

4/18/2021 TO 4/24/2021

NE - Neva-Wood District (P3)



<u>A/C</u>	<u>Offense Statute</u>	<u>Address</u>	<u>Reported Date</u>	<u>Dist</u>
<u>SPB3NL</u>				
C	BURGLARY 2D COMMERCIAL	900 E FRANCIS AVE	4/22/2021	P3
C	BURGLARY 2D COMMERCIAL	3200 N DIVISION ST	4/23/2021	P4
C	BURGLARY 2D GARAGE	400 E RICH AVE	4/21/2021	P2
A	IBR Purposes Only - Sodomy		4/20/2021	P2
C	MAIL THEFT	500 E OLYMPIC AVE	4/18/2021	P3
C	RAPE 3D		4/22/2021	P1
C	RESIDENTIAL BURGLARY	4100 N NEVADA ST	4/21/2021	P3
C	THEFT 1D ALL OTHER	7200 N HOGAN ST	4/20/2021	P6
C	THEFT 2D FROM BUILDING	9200 N NEVADA ST	4/19/2021	P3
C	THEFT 2D FROM BUILDING	1000 E DECATUR AVE	4/19/2021	P3
C	THEFT 2D FROM BUILDING	1200 E NORTH AVE	4/22/2021	P3
C	THEFT 2D FROM BUILDING	3200 N DIVISION ST	4/23/2021	P4
C	THEFT 2D FROM BUILDING	5800 N DIVISION ST	4/23/2021	P3
C	THEFT 2D FROM MOTOR VEHICLE	700 E DALTON AVE	4/19/2021	P3
C	THEFT 2D FROM MOTOR VEHICLE	800 E ROCKWELL AVE	4/20/2021	P3
C	THEFT 2D FROM MOTOR VEHICLE	7800 N MORTON ST	4/23/2021	P3
C	THEFT 2D SHOPLIFTING	9100 N NEWPORT HWY	4/18/2021	P3
C	THEFT 2D SHOPLIFTING	5500 N DIVISION ST	4/19/2021	P3
C	THEFT 2D SHOPLIFTING	300 E FRANCIS AVE	4/22/2021	P3
C	THEFT 2D SHOPLIFTING	6600 N DIVISION ST	4/23/2021	P3
C	THEFT 2D VEHICLE PARTS AND ACCESSORIES	8200 N DIVISION ST	4/20/2021	P3
C	THEFT 2D VEHICLE PARTS AND ACCESSORIES	500 E LACROSSE AVE	4/22/2021	P3
C	THEFT 2D VEHICLE PARTS AND ACCESSORIES	8400 N NEVADA ST	4/23/2021	P3
C	THEFT 3D ALL OTHER	1000 E LACROSSE AVE	4/21/2021	P3
C	THEFT 3D CITY SHOPLIFTING	9600 N NEWPORT HWY	4/21/2021	P3
C	THEFT 3D CITY SHOPLIFTING	6700 N DIVISION ST	4/24/2021	P4
C	THEFT 3D FROM BUILDING	7600 N DAKOTA ST	4/18/2021	P3
C	THEFT 3D FROM BUILDING	800 E HOFFMAN AVE	4/23/2021	P3
C	THEFT 3D FROM BUILDING	500 E DAVE CT	4/23/2021	P3
C	THEFT 3D FROM BUILDING	700 E RICH AVE	4/24/2021	P3
C	THEFT 3D FROM MOTOR VEHICLE	1300 E ROCKWELL AVE	4/20/2021	P3
C	THEFT 3D FROM MOTOR VEHICLE	5600 N LIDGERWOOD ST	4/22/2021	P3
C	THEFT 3D FROM MOTOR VEHICLE	600 E LONGFELLOW AVE	4/24/2021	P3
C	THEFT 3D SHOPLIFTING	9100 N NEWPORT HWY	4/18/2021	P3
C	THEFT 3D SHOPLIFTING	5500 N DIVISION ST	4/19/2021	P3
C	THEFT 3D SHOPLIFTING	6700 N DIVISION ST	4/20/2021	P3
C	THEFT 3D SHOPLIFTING	6700 N DIVISION ST	4/20/2021	P3
C	THEFT 3D SHOPLIFTING	9200 N COLTON ST	4/20/2021	P3

For protection of victim privacy, the entire address on sexual assault crimes has been redacted.

A/C	Offense Statute	Address	Reported Date	Dist
C	THEFT 3D SHOPLIFTING	4700 N DIVISION ST	4/21/2021	P3
C	THEFT 3D SHOPLIFTING	900 E WELLESLEY AVE	4/22/2021	P3
C	THEFT 3D SHOPLIFTING	5800 N DIVISION ST	4/22/2021	P3
A	THEFT 3D SHOPLIFTING	7700 N DIVISION ST	4/22/2021	P3
C	THEFT 3D SHOPLIFTING	5600 N DIVISION ST	4/22/2021	P3
C	THEFT 3D SHOPLIFTING	3200 N DIVISION ST	4/23/2021	P3
C	THEFT 3D SHOPLIFTING	4700 N DIVISION ST	4/23/2021	P3
C	THEFT 3D SHOPLIFTING	9100 N NEWPORT HWY	4/23/2021	P3
C	THEFT 3D SHOPLIFTING	5800 N DIVISION ST	4/24/2021	P3
C	THEFT 3D VEHICLE PARTS AND ACCESSORIES	6100 N MAYFAIR ST	4/20/2021	P3
C	THEFT 3D VEHICLE PARTS AND ACCESSORIES	800 E ROCKWELL AVE	4/20/2021	P3
A	THEFT 3D VEHICLE PARTS AND ACCESSORIES	7800 N MORTON ST	4/23/2021	P3
C	THEFT OF MOTOR VEHICLE	800 E BISMARCK AVE	4/20/2021	P4
C	THEFT OF MOTOR VEHICLE	1300 E DECATUR AVE	4/20/2021	P4
C	THEFT OF MOTOR VEHICLE	N LIDGERWOOD ST / E DALKE AVE	4/20/2021	P3
C	THEFT OF MOTOR VEHICLE	1200 E ROCKWELL AVE	4/24/2021	P4

SPB3WH

C	ASSAULT 1D	N MAGNOLIA ST / E EVERETT AVE	4/19/2021	P4
C	THEFT 3D FROM MOTOR VEHICLE	5000 N MAGNOLIA ST	4/18/2021	P3

POLICE SUMMARY - Ending: Saturday, April 24, 2021



NE - Northeast District (P4)

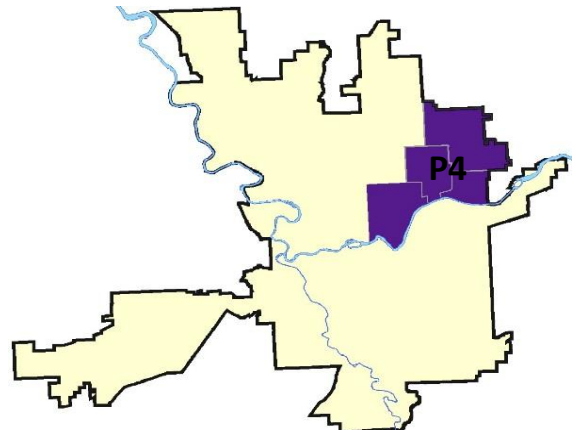
Preliminary IBR Counts

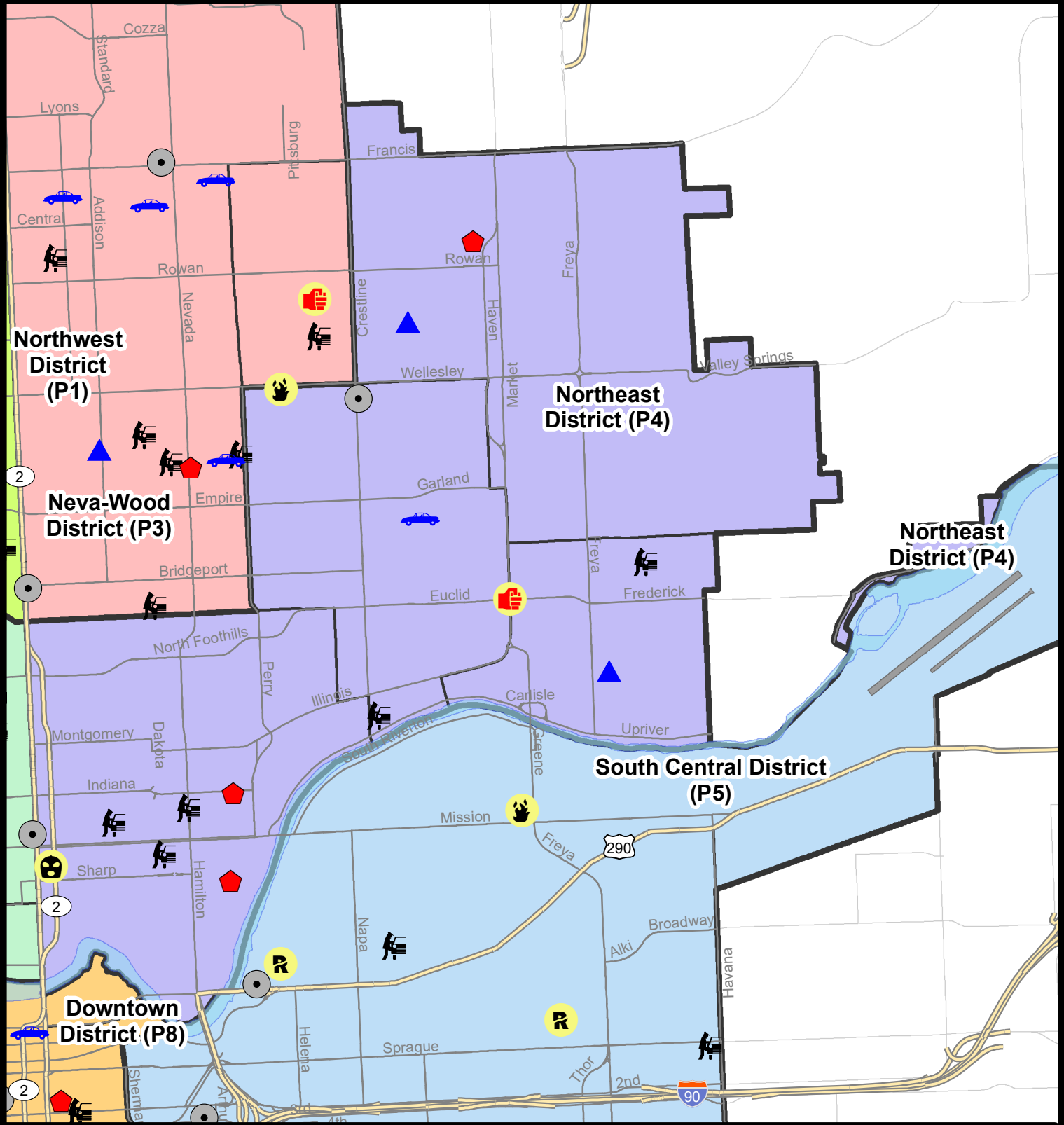
NIBRS Categories (Part 1 Selected)		7 Day Comparison			28 Day Comparison			YTD Comparison		
		Current	Prior	Percent	Current	Prior	Percent	Current	Prior	Percent
Violent	Criminal Homicide	0	0		0	0		0	3	-100.00%
	Rape	0	1	-100.00%	2	6	-66.67%	12	4	200.00%
	Robbery - Commercial	1	0		1	1	0.00%	3	0	
	Robbery - Person	0	1	-100.00%	3	1	200.00%	10	11	-9.09%
	Aggravated Assault - Non DV	1	0		2	6	-66.67%	17	26	-34.62%
	Aggravated Assault - DV	0	0		1	2	-50.00%	16	8	100.00%
Violent Total:		2	2	0.00%	9	16	-43.75%	58	52	11.54%
Property	Burglary - Residential	3	1	200.00%	5	12	-58.33%	33	52	-36.54%
	Burglary Garage	2	1	100.00%	3	7	-57.14%	13	27	-51.85%
	Burglary Commercial	1	2	-50.00%	3	3	0.00%	17	14	21.43%
	Larceny	19	14	35.71%	81	76	6.58%	349	398	-12.31%
	Vehicle Theft	1	6	-83.33%	15	8	87.50%	55	67	-17.91%
	Arson	1	1	0.00%	3	1	200.00%	6	2	200.00%
Property Total:		27	25	8.00%	110	107	2.80%	473	560	-15.54%
Preliminary Part 1 Crime Totals:		29	27	7.41%	119	123	-3.25%	531	612	-13.24%
Current 7 Day Period:		4/18/2021 - 4/24/2021			Prior 7 Day Period:		4/11/2021 - 4/17/2021			
Current 28 Day Period:		3/28/2021 - 4/24/2021			Prior 28 Day Period:		2/28/2021 - 3/27/2021			
Current YTD Day Period:		1/1/2021 - 4/24/2021			Prior YTD Period:		1/1/2020 - 4/24/2020			

Prepared by SPD Crime Analysis Office - Monday, April 26, 2021

NOTE: SPD moved from UCR to the NIBRS reporting standard on 10/4/16 following the transition to a new RMS System. [Numbers on CompStat reports prior to this date should not be used as a comparison to those on this report.](#) Additional info on these reporting standards can be found on the FBI website: <https://ucr.fbi.gov/nibrs-overview>

This chart represents Preliminary counts of selected crime categories from Police Case Reports. Full statistical analysis to determine the confidence level of this data has not been performed. The % change columns on the preliminary counts differ from the percentage change on the NIBRS crime report, sometimes significantly. The CompStat report is designed for operational use and includes only selected NIBRS categories and coding less complex than full NIBRS rules. Official statistics for these and other NIBRS categories can be found on WASPC & FBI websites once available.





City of Spokane
Northeast District (P4)
Selected Crime Codes
2021-04-18 to 2021-04-24
 Prepared By:
 Crime Analysis Unit
 Spokane Police Department

Legend

NIBRS Events

*Cases Represent LERMS Crime Codes
 Points may indicate multiple events
 Note: Veh Prowl is only Larceny displayed*

SPokane Police

For Additional Information on Incidents pertaining to an Area, Trend, or Pattern Contact Information Analysis

0 0.2 0.4 0.8 Miles

Geographic Information System

THIS IS NOT A LEGAL DOCUMENT:
 The information shown on this map is compiled from various sources and is subject to constant revision. Information shown on this map should not be used to determine the location of facilities in relationship to property lines, section lines, streets, etc.

Sunday - Saturday

NE - Northeast District (P4)

4/18/2021 TO 4/24/2021



<u>A/C</u>	<u>Offense Statute</u>	<u>Address</u>	<u>Reported Date</u>	<u>Dist</u>
<u>SPB4BE</u>				
C	ARSON 2D	1600 E WELLESLEY AVE	4/18/2021	P4
C	BURGLARY 2D COMMERCIAL	4500 N CRESTLINE ST	4/21/2021	P4
C	THEFT 1D FROM BUILDING	3300 N HOGAN ST	4/21/2021	P4
C	THEFT 3D ALL OTHER	3000 E PROVIDENCE AVE	4/19/2021	P4
A	THEFT 3D FROM MOTOR VEHICLE	2100 E NORTH CRESCENT AVE	4/20/2021	P4
C	THEFT OF MOTOR VEHICLE	3700 N COOK ST	4/22/2021	P4
<u>SPB4HI</u>				
C	BURGLARY 2D GARAGE	5100 N COOK ST	4/22/2021	P2
C	RESIDENTIAL BURGLARY	2900 E JOSEPH AVE	4/24/2021	P4
C	THEFT 2D ALL OTHER	E DECATUR AVE / N CRESTLINE ST	4/21/2021	P2
C	THEFT 2D ALL OTHER	2700 E COLUMBIA AVE	4/23/2021	P2
C	THEFT 3D FROM BUILDING	2900 E JOSEPH AVE	4/24/2021	P4
C	THEFT 3D SHOPLIFTING	2100 E FRANCIS AVE	4/19/2021	P4
<u>SPB4LO</u>				
C	RESIDENTIAL BURGLARY	1200 N SUPERIOR ST	4/20/2021	P4
C	RESIDENTIAL BURGLARY	1100 E INDIANA AVE	4/24/2021	P4
C	ROBBERY 2D COMMERCIAL	0 E SINTO AVE	4/19/2021	P2
C	THEFT 1D FROM BUILDING	1100 E INDIANA AVE	4/24/2021	P4
C	THEFT 2D ALL OTHER	0 E MONTGOMERY AVE	4/20/2021	P4
C	THEFT 2D FROM MOTOR VEHICLE	400 E AUGUSTA AVE	4/24/2021	P4
C	THEFT 3D ALL OTHER	1000 N SUPERIOR ST	4/22/2021	P4
C	THEFT 3D ALL OTHER	500 E BOONE AVE	4/23/2021	P2
C	THEFT 3D CITY SHOPLIFTING	200 E NORTH FOOTHILLS DR	4/22/2021	P2
C	THEFT 3D FROM BUILDING	1100 N SUPERIOR ST	4/20/2021	P4
C	THEFT 3D FROM BUILDING	300 E FAIRVIEW AVE	4/21/2021	P4
A	THEFT 3D FROM MOTOR VEHICLE	700 E SINTO AVE	4/19/2021	P4
C	THEFT 3D FROM MOTOR VEHICLE	E NORA AVE / N HAMILTON ST	4/22/2021	P2
<u>SPB4MI</u>				
C	ASSAULT 2D	N MARKET ST / E EUCLID AVE	4/18/2021	P4
C	BURGLARY 2D GARAGE	2500 N SYCAMORE ST	4/23/2021	P4
C	THEFT 2D FROM MOTOR VEHICLE	3900 E BRIDGEPORT AVE	4/24/2021	P4
C	THEFT 3D VEHICLE PARTS AND ACCESSORIES	3800 E CARLISLE AVE	4/20/2021	P4

SPOKANE POLICE DEPARTMENT



SOUTH **Police Service Area**

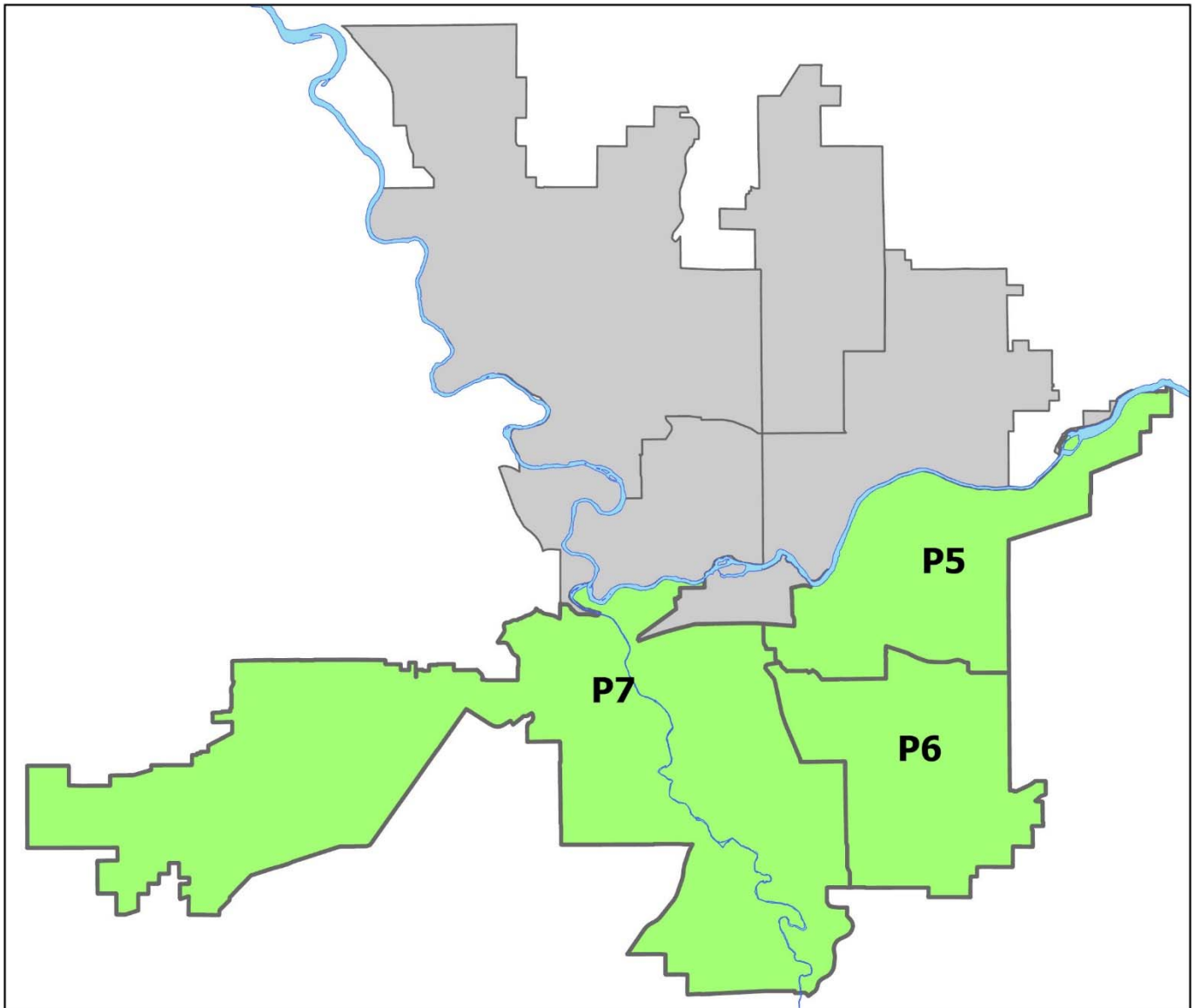
PSA Commander

Captain Brad Arleth

South Central District (P5)

Southeast District (P6)

Southwest District (P7)



POLICE SUMMARY - Ending: Saturday, April 24, 2021

SOUTH PRECINCT (P5, P6, and P7)



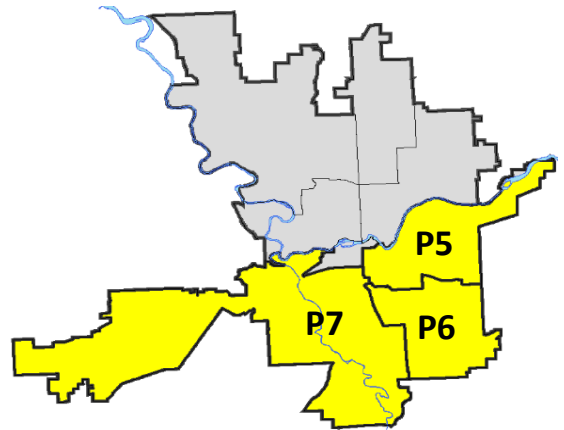
Preliminary IBR Counts

NIBRS Categories (Part 1 Selected)		7 Day Comparison			28 Day Comparison			YTD Comparison		
		Current	Prior	Percent	Current	Prior	Percent	Current	Prior	Percent
Violent	Criminal Homicide	0	0		0	1	-100.00%	1	1	0.00%
	Rape	2	3	-33.33%	10	8	25.00%	32	17	88.24%
	Robbery - Commercial	0	0		1	0		1	5	-80.00%
	Robbery - Person	0	2	-100.00%	2	3	-33.33%	9	11	-18.18%
	Aggravated Assault - Non DV	1	3	-66.67%	12	12	0.00%	42	27	55.56%
	Aggravated Assault - DV	2	4	-50.00%	7	12	-41.67%	36	36	0.00%
Violent Total:		5	12	-58.33%	32	36	-11.11%	121	97	24.74%
Property	Burglary - Residential	6	6	0.00%	21	17	23.53%	67	98	-31.63%
	Burglary Garage	0	4	-100.00%	10	9	11.11%	44	61	-27.87%
	Burglary Commercial	4	0		6	7	-14.29%	36	52	-30.77%
	Larceny	40	42	-4.76%	159	165	-3.64%	692	817	-15.30%
	Vehicle Theft	3	6	-50.00%	22	21	4.76%	88	138	-36.23%
	Arson	3	2	50.00%	5	0		8	6	33.33%
Property Total:		56	60	-6.67%	223	219	1.83%	935	1172	-20.22%
Preliminary Part 1 Crime Totals:		61	72	-15.28%	255	255	0.00%	1056	1269	-16.78%
Current 7 Day Period:		4/18/2021 - 4/24/2021			Prior 7 Day Period:		4/11/2021 - 4/17/2021			
Current 28 Day Period:		3/28/2021 - 4/24/2021			Prior 28 Day Period:		2/28/2021 - 3/27/2021			
Current YTD Day Period:		1/1/2021 - 4/24/2021			Prior YTD Period:		1/1/2020 - 4/24/2020			

Prepared by SPD Crime Analysis Office - Monday, April 26, 2021

NOTE: SPD moved from UCR to the NIBRS reporting standard on 10/4/16 following the transition to a new RMS System. [Numbers on CompStat reports prior to this date should not be used as a comparison to those on this report.](#) Additional info on these reporting standards can be found on the FBI website: <https://ucr.fbi.gov/nibrs-overview>

This chart represents Preliminary counts of selected crime categories from Police Case Reports. Full statistical analysis to determine the confidence level of this data has not been performed. The % change columns on the preliminary counts differ from the percentage change on the NIBRS crime report, sometimes significantly. The CompStat report is designed for operational use and includes only selected NIBRS categories and coding less complex than full NIBRS rules. Official statistics for these and other NIBRS categories can be found on WASPC & FBI websites once available.



POLICE SUMMARY - Ending: Saturday, April 24, 2021



SE - South Central District (P5)

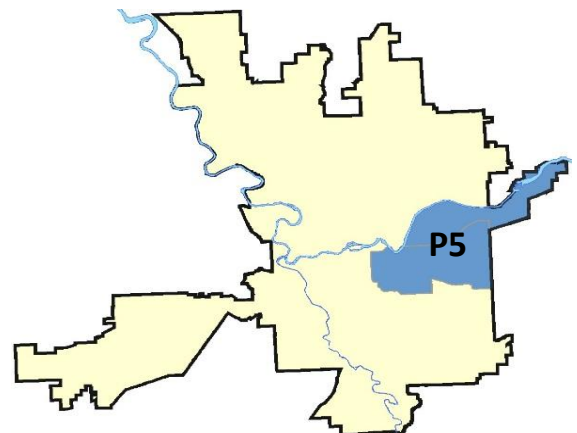
Preliminary IBR Counts

NIBRS Categories (Part 1 Selected)		7 Day Comparison			28 Day Comparison			YTD Comparison		
		Current	Prior	Percent	Current	Prior	Percent	Current	Prior	Percent
Violent	Criminal Homicide	0	0		0	0		0	0	
	Rape	2	1	100.00%	5	4	25.00%	15	3	400.00%
	Robbery - Commercial	0	0		0	0		0	0	
	Robbery - Person	0	2	-100.00%	2	2	0.00%	5	3	66.67%
	Aggravated Assault - Non DV	0	1	-100.00%	7	5	40.00%	21	16	31.25%
	Aggravated Assault - DV	0	1	-100.00%	2	4	-50.00%	16	15	6.67%
Violent Total:		2	5	-60.00%	16	15	6.67%	57	37	54.05%
Property	Burglary - Residential	0	2	-100.00%	7	8	-12.50%	21	35	-40.00%
	Burglary Garage	0	1	-100.00%	2	2	0.00%	10	9	11.11%
	Burglary Commercial	2	0		3	4	-25.00%	19	21	-9.52%
	Larceny	9	11	-18.18%	47	61	-22.95%	245	271	-9.59%
	Vehicle Theft	0	2	-100.00%	7	12	-41.67%	34	61	-44.26%
	Arson	1	1	0.00%	2	0		4	3	33.33%
Property Total:		12	17	-29.41%	68	87	-21.84%	333	400	-16.75%
Preliminary Part 1 Crime Totals:		14	22	-36.36%	84	102	-17.65%	390	437	-10.76%
Current 7 Day Period:		4/18/2021 - 4/24/2021			Prior 7 Day Period:		4/11/2021 - 4/17/2021			
Current 28 Day Period:		3/28/2021 - 4/24/2021			Prior 28 Day Period:		2/28/2021 - 3/27/2021			
Current YTD Day Period:		1/1/2021 - 4/24/2021			Prior YTD Period:		1/1/2020 - 4/24/2020			

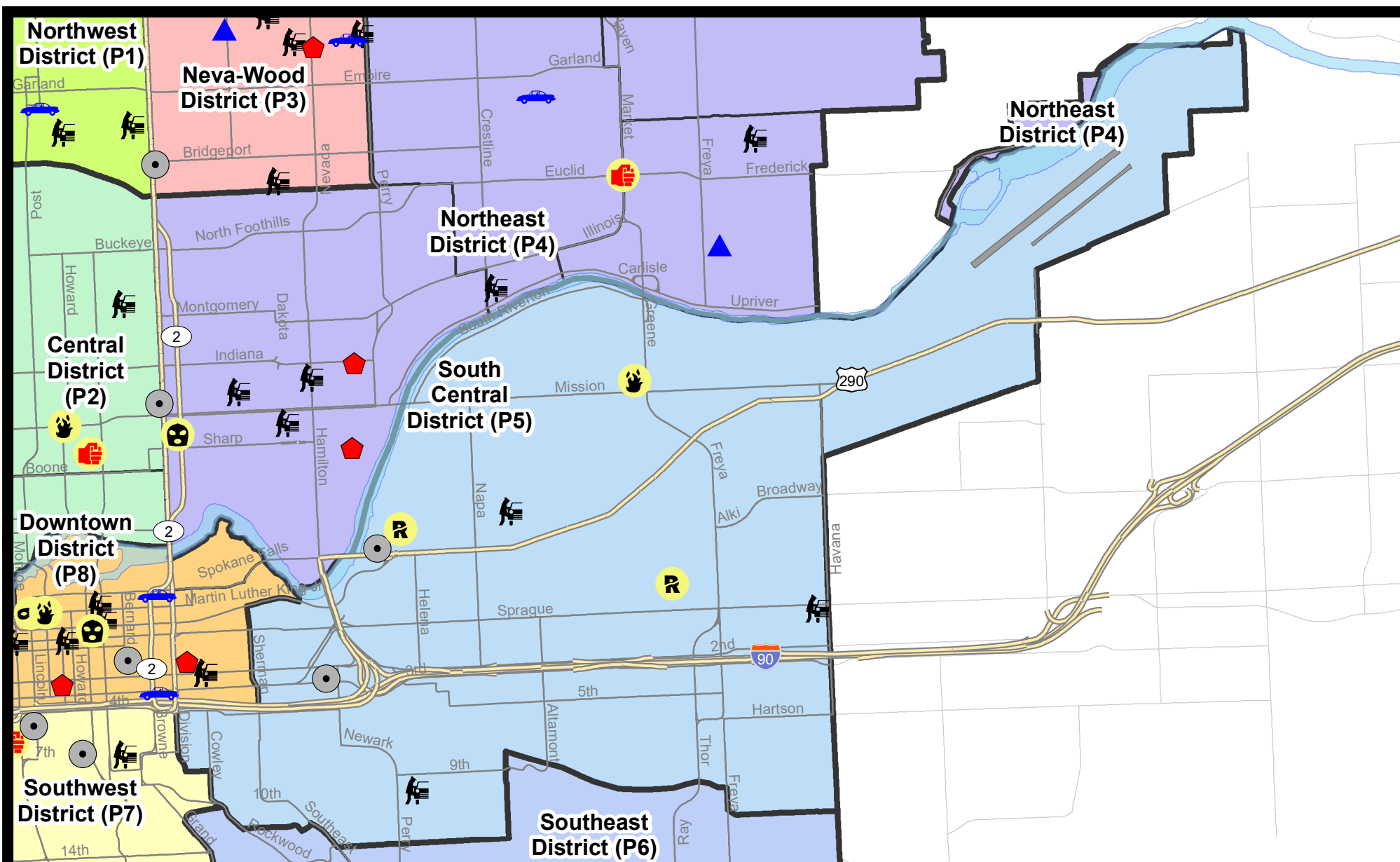
Prepared by SPD Crime Analysis Office - Monday, April 26, 2021

NOTE: SPD moved from UCR to the NIBRS reporting standard on 10/4/16 following the transition to a new RMS System. [Numbers on CompStat reports prior to this date should not be used as a comparison to those on this report.](#) Additional info on these reporting standards can be found on the FBI website: <https://ucr.fbi.gov/nibrs-overview>

This chart represents Preliminary counts of selected crime categories from Police Case Reports. Full statistical analysis to determine the confidence level of this data has not been performed. The % change columns on the preliminary counts differ from the percentage change on the NIBRS crime report, sometimes significantly. The CompStat report is designed for operational use and includes only selected NIBRS categories and coding less complex than full NIBRS rules. Official statistics for these and other NIBRS categories can be found on WASPC & FBI websites once available.



Note: On 2/10/21 a portion of the Police Block SPC5EC became part of the Downtown Precinct (SPD8EC); Consequently activity in P5 will appear lower if compared to printed CompStat reports prior to 2/10/21



City of Spokane
South Central District (P5)
Selected
Crime Types
2021-04-18 to 2021-04-24
 Prepared By:
 Crime Analysis Unit
 Spokane Police Department

Legend

NIBRS Events



Criminal Homicide



Rape



Robbery Commercial



Robbery Person



Aggravated Assault



Burglary Residential



Burglary Garage



Burglary Commercial



Vehicle Prowling



Vehicle Theft



Arson

Cases Represent LERMS Crime Codes

Points may indicate multiple events

Note: Veh Prowl is only Larceny category displayed



For Additional Information on Incidents
 pertaining to an Area, Trend, or Pattern
 Contact Information Analysis

0 0.2 0.4 0.6 0.8 1 Miles



THIS IS NOT A LEGAL DOCUMENT:
 The information shown on this map is compiled
 from various sources and is subject to constant
 revision. Information shown on this map should
 not be used to determine the location of facilities
 in relationship to property lines, section lines,
 streets, etc.

Sunday - Saturday

4/18/2021 TO 4/24/2021

SE - South Central District (P5)



<u>A/C</u>	<u>Offense Statute</u>	<u>Address</u>	<u>Reported Date</u>	<u>Dist</u>
<u>SPC5EC</u>				
C	BURGLARY 2D COMMERCIAL	900 E 3RD AVE	4/21/2021	P6
C	RAPE 3D		4/24/2021	P6
C	THEFT 2D ALL OTHER	800 E SPRAGUE AVE	4/19/2021	P5
C	THEFT 2D SHOPLIFTING	2000 E SPRAGUE AVE	4/24/2021	P5
C	THEFT 3D FROM MOTOR VEHICLE	1500 E 10TH AVE	4/18/2021	P5
C	THEFT 3D FROM MOTOR VEHICLE	4200 E SPRAGUE AVE	4/19/2021	P5
C	THEFT 3D SHOPLIFTING	3000 E SPRAGUE AVE	4/24/2021	P5
<u>SPC5GP</u>				
C	ARSON 2D	3100 E AUGUSTA AVE	4/21/2021	P5
C	BURGLARY 1D COMMERCIAL	600 N IRON BRIDGE WAY	4/19/2021	P6
C	RAPE OF A CHILD 1D		4/23/2021	P4
C	THEFT 1D FROM BUILDING	600 N IRON BRIDGE WAY	4/19/2021	P6
C	THEFT 2D FROM MOTOR VEHICLE	2200 E BROADWAY AVE	4/20/2021	P6
C	THEFT 3D CITY ALL OTHER	700 N HOGAN ST	4/18/2021	P6
C	THEFT 3D FROM BUILDING	1900 E DESMET AVE	4/22/2021	P5

POLICE SUMMARY - Ending: Saturday, April 24, 2021



SE - Southeast District (P6)

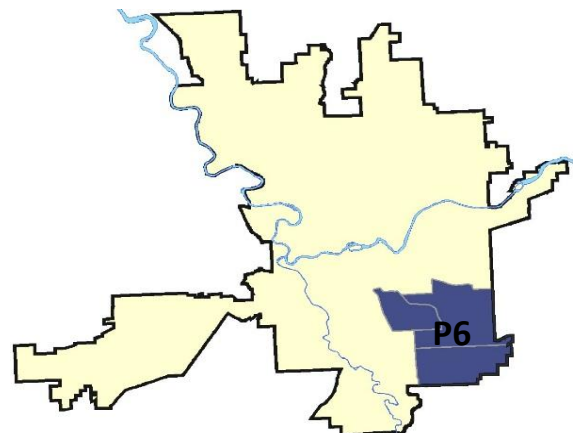
Preliminary IBR Counts

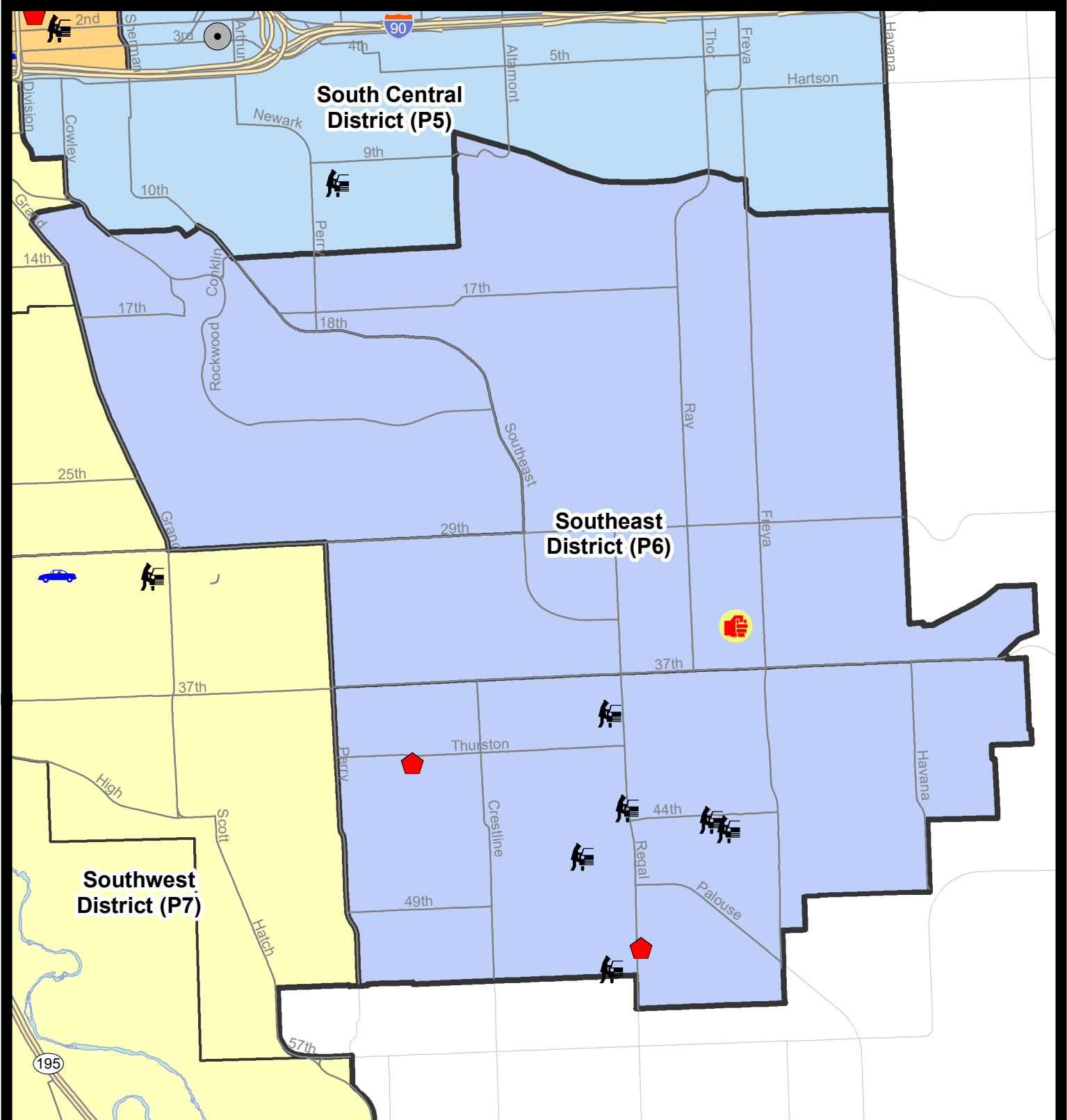
NIBRS Categories (Part 1 Selected)		7 Day Comparison			28 Day Comparison			YTD Comparison		
		Current	Prior	Percent	Current	Prior	Percent	Current	Prior	Percent
Violent	Criminal Homicide	0	0		0	0		0	1	-100.00%
	Rape	0	0		1	0		5	2	150.00%
	Robbery - Commercial	0	0		0	0		0	3	-100.00%
	Robbery - Person	0	0		0	0		0	4	-100.00%
	Aggravated Assault - Non DV	0	0		1	1	0.00%	5	2	150.00%
	Aggravated Assault - DV	1	1	0.00%	2	1	100.00%	5	11	-54.55%
Violent Total:		1	1	0.00%	4	2	100.00%	15	23	-34.78%
Property	Burglary - Residential	2	2	0.00%	6	6	0.00%	19	27	-29.63%
	Burglary Garage	0	3	-100.00%	4	4	0.00%	16	30	-46.67%
	Burglary Commercial	0	0		0	1	-100.00%	2	7	-71.43%
	Larceny	11	12	-8.33%	42	35	20.00%	150	190	-21.05%
	Vehicle Theft	0	0		1	4	-75.00%	14	22	-36.36%
	Arson	0	1	-100.00%	1	0		1	1	0.00%
Property Total:		13	18	-27.78%	54	50	8.00%	202	277	-27.08%
Preliminary Part 1 Crime Totals:		14	19	-26.32%	58	52	11.54%	217	300	-27.67%
Current 7 Day Period:		4/18/2021 - 4/24/2021			Prior 7 Day Period:		4/11/2021 - 4/17/2021			
Current 28 Day Period:		3/28/2021 - 4/24/2021			Prior 28 Day Period:		2/28/2021 - 3/27/2021			
Current YTD Day Period:		1/1/2021 - 4/24/2021			Prior YTD Period:		1/1/2020 - 4/24/2020			

Prepared by SPD Crime Analysis Office - Monday, April 26, 2021

NOTE: SPD moved from UCR to the NIBRS reporting standard on 10/4/16 following the transition to a new RMS System. [Numbers on CompStat reports prior to this date should not be used as a comparison to those on this report.](#) Additional info on these reporting standards can be found on the FBI website: <https://ucr.fbi.gov/nibrs-overview>

This chart represents Preliminary counts of selected crime categories from Police Case Reports. Full statistical analysis to determine the confidence level of this data has not been performed. The % change columns on the preliminary counts differ from the percentage change on the NIBRS crime report, sometimes significantly. The CompStat report is designed for operational use and includes only selected NIBRS categories and coding less complex than full NIBRS rules. Official statistics for these and other NIBRS categories can be found on WASPC & FBI websites once available.





City of Spokane
Southeast District (P6)
Selected Crime Codes
2021-04-18 to 2021-04-24
Prepared By:
Crime Analysis Unit
Spokane Police Department

Legend
NIBRS Events

Criminal Homicide	Robbery Person	Burglary Commercial
Rape	Aggravated Assault	Vehicle Prowling
Robbery Commercial	Burglary Residential	Vehicle Theft
	Burglary Garage	Arson

*Cases Represent LERMS Crime Codes
Points may indicate multiple events
Note: Veh Prowl is only Larceny displayed*

*For Additional Information on
Incidents pertaining to an
Area, Trend, or Pattern
Contact Information Analysis*

0 0.15 0.3 0.6 Miles

THIS IS NOT A LEGAL DOCUMENT:
The information shown on this map is compiled from various sources and is subject to constant revision. Information shown on this map should not be used to determine the location of facilities in relationship to property lines, section lines, streets, etc.

Sunday - Saturday

SE - Southeast District (P6)

4/18/2021 TO 4/24/2021



<u>A/C</u>	<u>Offense Statute</u>	<u>Address</u>	<u>Reported Date</u>	<u>Dist</u>
<u>SPC6LH</u>				
C	ASSAULT 2D	3400 E 35TH AVE	4/19/2021	P6
C	THEFT 3D CITY FROM BUILDING	2500 E 29TH AVE	4/24/2021	P4
C	THEFT 3D FROM BUILDING	1600 E 30TH AVE	4/21/2021	P5
C	THEFT 3D SHOPLIFTING	2500 E 29TH AVE	4/22/2021	P6
<u>SPC6SG</u>				
C	MAIL THEFT	4500 E 43RD AVE	4/22/2021	P6
C	RESIDENTIAL BURGLARY	4000 S PITTSBURG ST	4/19/2021	P6
C	RESIDENTIAL BURGLARY	5100 S REGAL ST	4/21/2021	P6
C	THEFT 2D FROM BUILDING	4900 S REGAL ST	4/21/2021	P5
C	THEFT 2D FROM MOTOR VEHICLE	2700 E 53RD AVE	4/20/2021	P6
C	THEFT 3D FROM MOTOR VEHICLE	4500 S DONALD CT	4/22/2021	P6
C	THEFT 3D FROM MOTOR VEHICLE	2800 E 39TH AVE	4/22/2021	P6
C	THEFT 3D FROM MOTOR VEHICLE	3300 E 44TH AVE	4/22/2021	P6
A	THEFT 3D FROM MOTOR VEHICLE	3200 E 44TH AVE	4/23/2021	P5
C	THEFT 3D FROM MOTOR VEHICLE	4300 S REGAL ST	4/24/2021	P6

POLICE SUMMARY - Ending: Saturday, April 24, 2021



SW - Southwest District (P7)

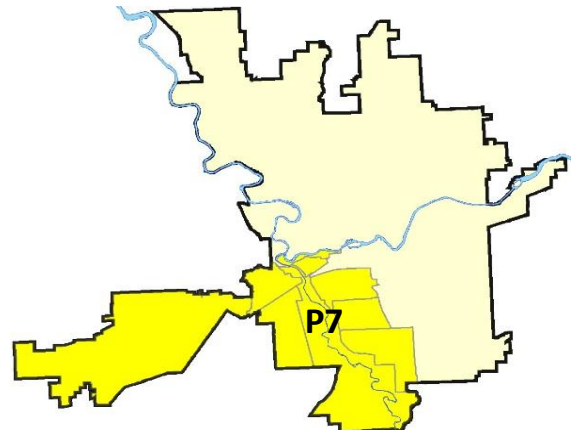
Preliminary IBR Counts

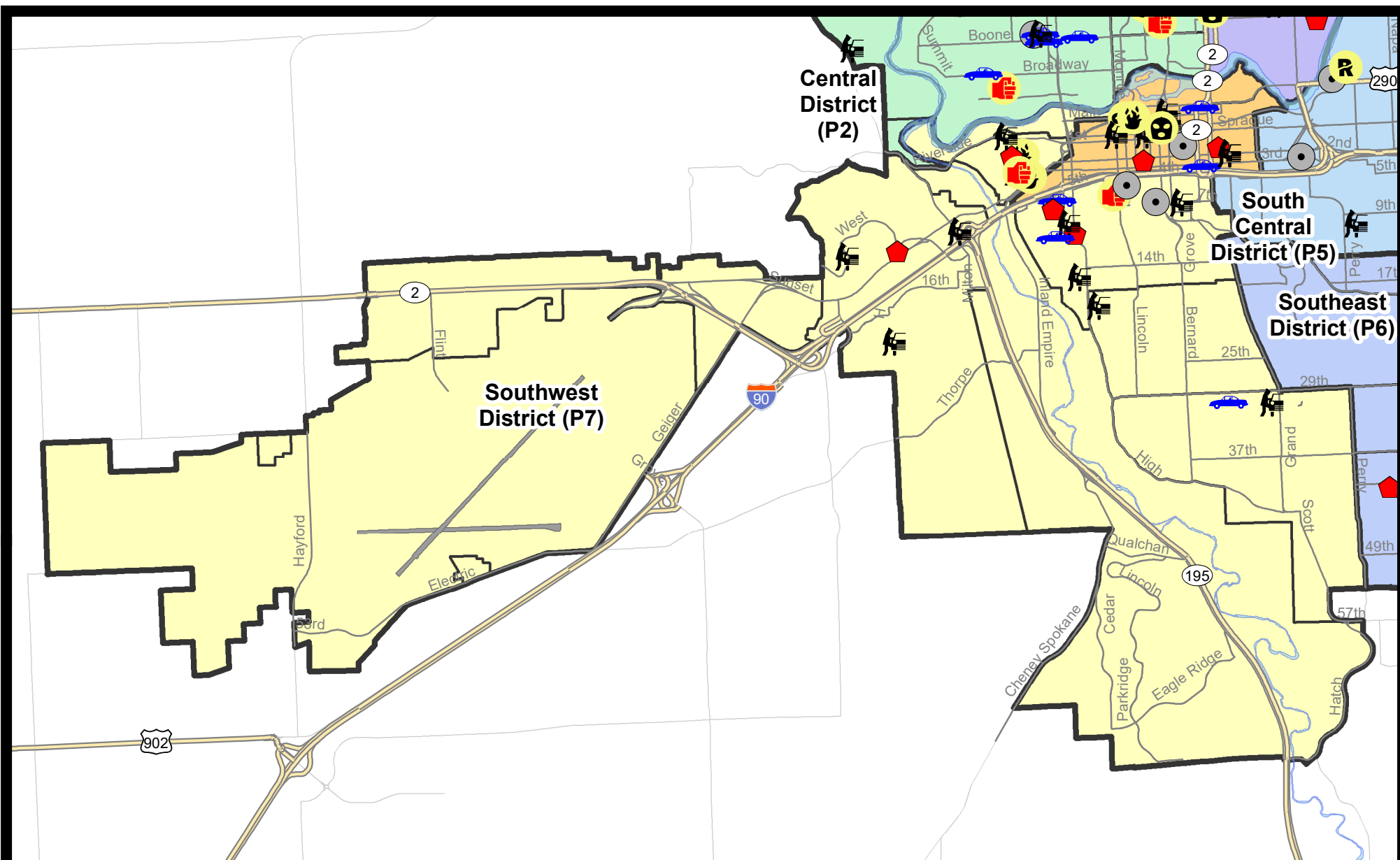
NIBRS Categories (Part 1 Selected)		7 Day Comparison			28 Day Comparison			YTD Comparison		
		Current	Prior	Percent	Current	Prior	Percent	Current	Prior	Percent
Violent	Criminal Homicide	0	0		0	1	-100.00%	1	0	
	Rape	0	2	-100.00%	4	4	0.00%	12	12	0.00%
	Robbery - Commercial	0	0		1	0		1	2	-50.00%
	Robbery - Person	0	0		0	1	-100.00%	4	4	0.00%
	Aggravated Assault - Non DV	1	2	-50.00%	4	6	-33.33%	16	9	77.78%
	Aggravated Assault - DV	1	2	-50.00%	3	7	-57.14%	15	10	50.00%
Violent Total:		2	6	-66.67%	12	19	-36.84%	49	37	32.43%
Property	Burglary - Residential	4	2	100.00%	8	3	166.67%	27	36	-25.00%
	Burglary Garage	0	0		4	3	33.33%	18	22	-18.18%
	Burglary Commercial	2	0		3	2	50.00%	15	24	-37.50%
	Larceny	20	19	5.26%	70	69	1.45%	297	356	-16.57%
	Vehicle Theft	3	4	-25.00%	14	5	180.00%	40	55	-27.27%
	Arson	2	0		2	0		3	2	50.00%
Property Total:		31	25	24.00%	101	82	23.17%	400	495	-19.19%
Preliminary Part 1 Crime Totals:		33	31	6.45%	113	101	11.88%	449	532	-15.60%
Current 7 Day Period:		4/18/2021 - 4/24/2021			Prior 7 Day Period:		4/11/2021 - 4/17/2021			
Current 28 Day Period:		3/28/2021 - 4/24/2021			Prior 28 Day Period:		2/28/2021 - 3/27/2021			
Current YTD Day Period:		1/1/2021 - 4/24/2021			Prior YTD Period:		1/1/2020 - 4/24/2020			

Prepared by SPD Crime Analysis Office - Monday, April 26, 2021

NOTE: SPD moved from UCR to the NIBRS reporting standard on 10/4/16 following the transition to a new RMS System. [Numbers on CompStat reports prior to this date should not be used as a comparison to those on this report.](#) Additional info on these reporting standards can be found on the FBI website: <https://ucr.fbi.gov/nibrs-overview>

This chart represents Preliminary counts of selected crime categories from Police Case Reports. Full statistical analysis to determine the confidence level of this data has not been performed. The % change columns on the preliminary counts differ from the percentage change on the NIBRS crime report, sometimes significantly. The CompStat report is designed for operational use and includes only selected NIBRS categories and coding less complex than full NIBRS rules. Official statistics for these and other NIBRS categories can be found on WASPC & FBI websites once available.



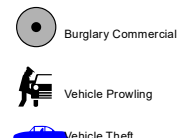



City of Spokane
Southwest District (P7)
Selected
Crime Types
2021-04-18 to 2021-04-24

Prepared By:
Crime Analysis Unit
Spokane Police Department

Legend

NIBRS Events



Cases Represent LERMS Crime Codes
 Points may indicate multiple events
 Note: Veh Prowl is only Larceny category displayed



For Additional Information on Incidents
 pertaining to an Area, Trend, or Pattern
 Contact Information Analysis

0 0.2 0.4 0.6 0.8 1 1.2 1.4 1.6 Miles



THIS IS NOT A LEGAL DOCUMENT:
 The information shown on this map is compiled
 from various sources and is subject to constant
 revision. Information shown on this map should
 not be used to determine the location of facilities
 in relationship to property lines, section lines,
 streets, etc.



Sunday - Saturday

SE - Southwest District (P7)

4/18/2021 TO 4/24/2021



<u>A/C</u>	<u>Offense Statute</u>	<u>Address</u>	<u>Reported Date</u>	<u>Dist</u>
<u>SPD7BA</u>				
C	ARSON 2D	1900 W SUNSET BLVD	4/24/2021	P8
C	ARSON 2D	2000 W PACIFIC AVE	4/24/2021	P7
C	ASSAULT 2D	2000 W 3RD AVE	4/18/2021	P7
C	RESIDENTIAL BURGLARY	2100 W PACIFIC AVE	4/24/2021	P7
C	THEFT 2D FROM MOTOR VEHICLE	W 3RD AVE / S CHESTNUT ST	4/23/2021	P7
C	THEFT 3D FROM MOTOR VEHICLE	2100 W RIVERSIDE AVE	4/21/2021	P5
<u>SPD7CH</u>				
C	ASSAULT 3D WEAPON OR NEGLIGENT INJURY	1000 W 6TH AVE	4/22/2021	P7
C	BURGLARY 2D COMMERCIAL	500 W 7TH AVE	4/19/2021	P7
C	BURGLARY 2D COMMERCIAL	900 W 5TH AVE	4/21/2021	P7
C	RESIDENTIAL BURGLARY	700 S ASH ST	4/21/2021	P7
C	RESIDENTIAL BURGLARY	1400 W 10TH AVE	4/22/2021	P7
C	THEFT 1D FROM BUILDING	400 W 7TH AVE	4/21/2021	P7
C	THEFT 2D FROM BUILDING	900 W 5TH AVE	4/21/2021	P7
C	THEFT 2D FROM BUILDING	500 W 7TH AVE	4/24/2021	P7
C	THEFT 3D CITY ALL OTHER	1400 W 10TH AVE	4/22/2021	P7
C	THEFT 3D FROM BUILDING	700 S ASH ST	4/21/2021	P7
C	THEFT 3D FROM MOTOR VEHICLE	1400 S WALNUT ST	4/18/2021	P7
C	THEFT 3D FROM MOTOR VEHICLE	W 7TH AVE / S BERNARD ST	4/20/2021	P7
C	THEFT 3D FROM MOTOR VEHICLE	1500 W 9TH AVE	4/24/2021	P7
C	THEFT 3D VEHICLE PARTS AND ACCESSORIES	900 W 5TH AVE	4/21/2021	P7
C	THEFT OF A FIREARM FROM BUILDING	1400 W 10TH AVE	4/22/2021	P7
C	THEFT OF MOTOR VEHICLE	1600 W 6TH AVE	4/19/2021	P7
C	THEFT OF MOTOR VEHICLE	1700 W 10TH AVE	4/23/2021	P7
<u>SPD7CS</u>				
C	THEFT 2D FROM MOTOR VEHICLE	400 E 30TH AVE	4/20/2021	P7
C	THEFT OF MOTOR VEHICLE	0 E 30TH AVE	4/20/2021	P6
<u>SPD7GT</u>				
C	THEFT 3D FROM MOTOR VEHICLE	3500 W 21ST AVE	4/24/2021	P7
<u>SPD7MC</u>				
C	THEFT 3D FROM MOTOR VEHICLE	1200 W 18TH AVE	4/20/2021	P7
<u>SPD7WH</u>				
C	BURGLARY 1D FROM RESIDENCE	3400 W SUNSET BLVD	4/23/2021	P7
C	THEFT 2D FROM MOTOR VEHICLE	800 S MILTON ST	4/24/2021	P7
C	THEFT 2D FROM MOTOR VEHICLE	1000 S WESTCLIFF PL	4/24/2021	P7
C	THEFT 3D CITY FROM MOTOR VEHICLE	800 S MILTON ST	4/24/2021	P7

<u>A/C</u>	<u>Offense Statute</u>	<u>Address</u>	<u>Reported Date</u>	<u>Dist</u>
C	THEFT 3D FROM BUILDING	1500 S RUSTLE ST	4/23/2021	P7
<u>SPD7WP</u>				
C	BURGLARY 2D FENCED AREA	7700 W SUNSET HWY	4/23/2021	P7

SPOKANE POLICE DEPARTMENT

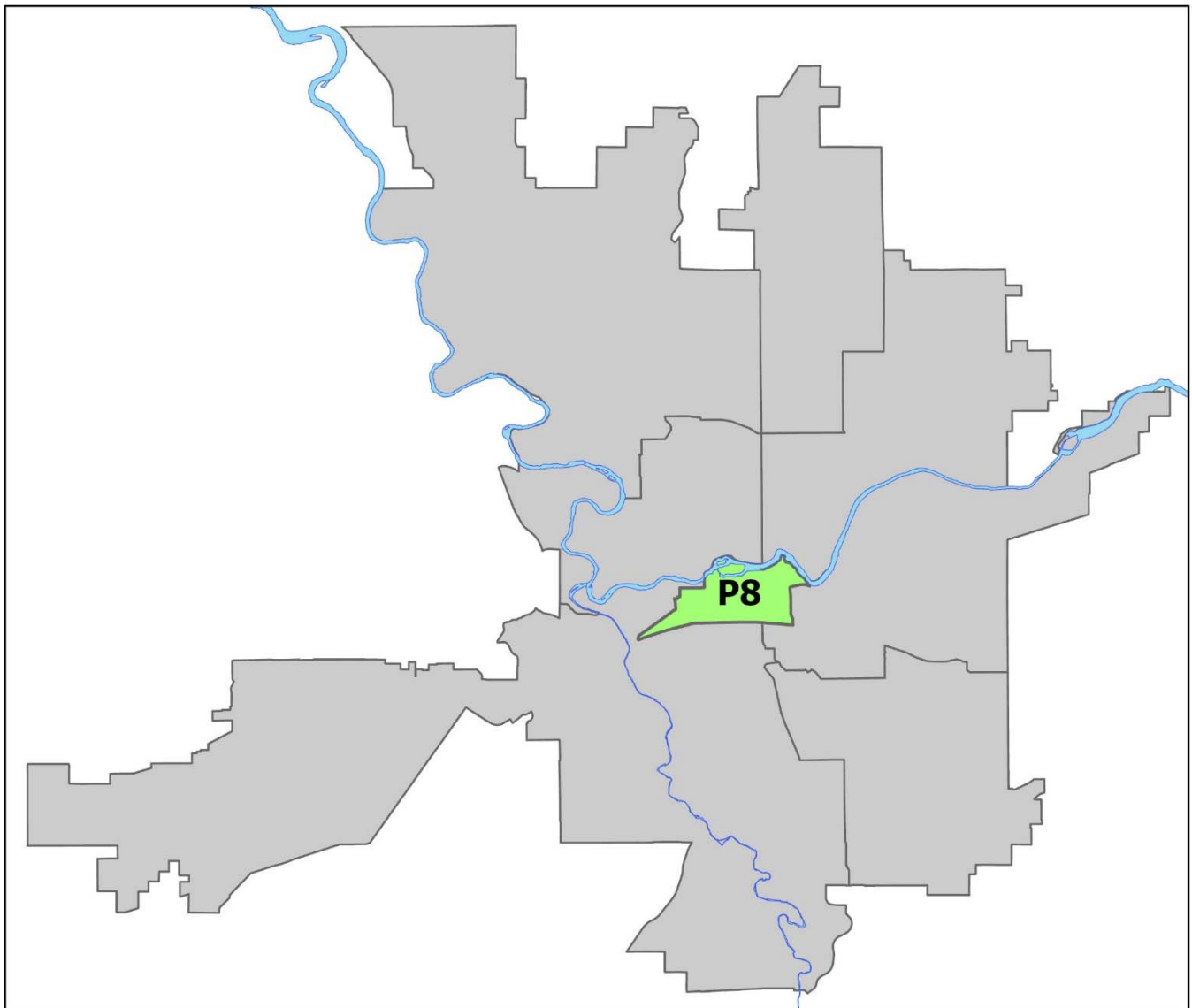
DOWNTOWN

Police Service Area



PSA Commander

Captain David Singley



POLICE SUMMARY - Ending: Saturday, April 24, 2021

DOWNTOWN PRECINCT (P8)



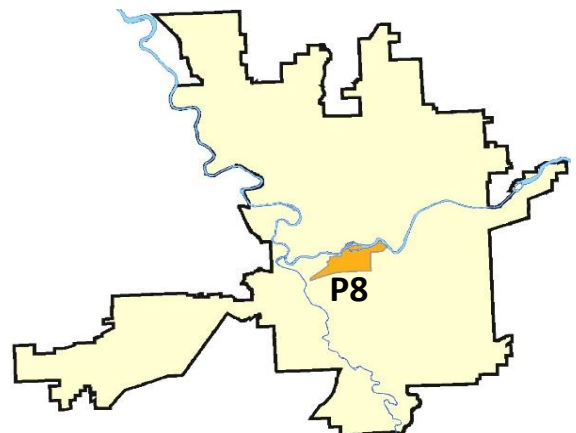
Preliminary IBR Counts

NIBRS Categories (Part 1 Selected)		7 Day Comparison			28 Day Comparison			YTD Comparison		
		Current	Prior	Percent	Current	Prior	Percent	Current	Prior	Percent
Violent	Criminal Homicide	0	0		0	0		0	1	-100.00%
	Rape	0	0		1	4	-75.00%	10	3	233.33%
	Robbery - Commercial	1	0		1	1	0.00%	4	4	0.00%
	Robbery - Person	1	1	0.00%	4	3	33.33%	14	13	7.69%
	Aggravated Assault - Non DV	0	3	-100.00%	8	9	-11.11%	28	28	0.00%
	Aggravated Assault - DV	0	0		1	2	-50.00%	7	6	16.67%
Violent Total:		2	4	-50.00%	15	19	-21.05%	63	55	14.55%
Property	Burglary - Residential	2	1	100.00%	4	1	300.00%	9	4	125.00%
	Burglary Garage	0	0		0	0		2	0	
	Burglary Commercial	1	4	-75.00%	13	7	85.71%	36	46	-21.74%
	Larceny	16	16	0.00%	63	44	43.18%	240	301	-20.27%
	Vehicle Theft	2	1	100.00%	5	7	-28.57%	21	26	-19.23%
	Arson	1	0		1	0		2	4	-50.00%
Property Total:		22	22	0.00%	86	59	45.76%	310	381	-18.64%
Preliminary Part 1 Crime Totals:		24	26	-7.69%	101	78	29.49%	373	436	-14.45%
Current 7 Day Period:		4/18/2021 - 4/24/2021			Prior 7 Day Period:		4/11/2021 - 4/17/2021			
Current 28 Day Period:		3/28/2021 - 4/24/2021			Prior 28 Day Period:		2/28/2021 - 3/27/2021			
Current YTD Day Period:		1/1/2021 - 4/24/2021			Prior YTD Period:		1/1/2020 - 4/24/2020			

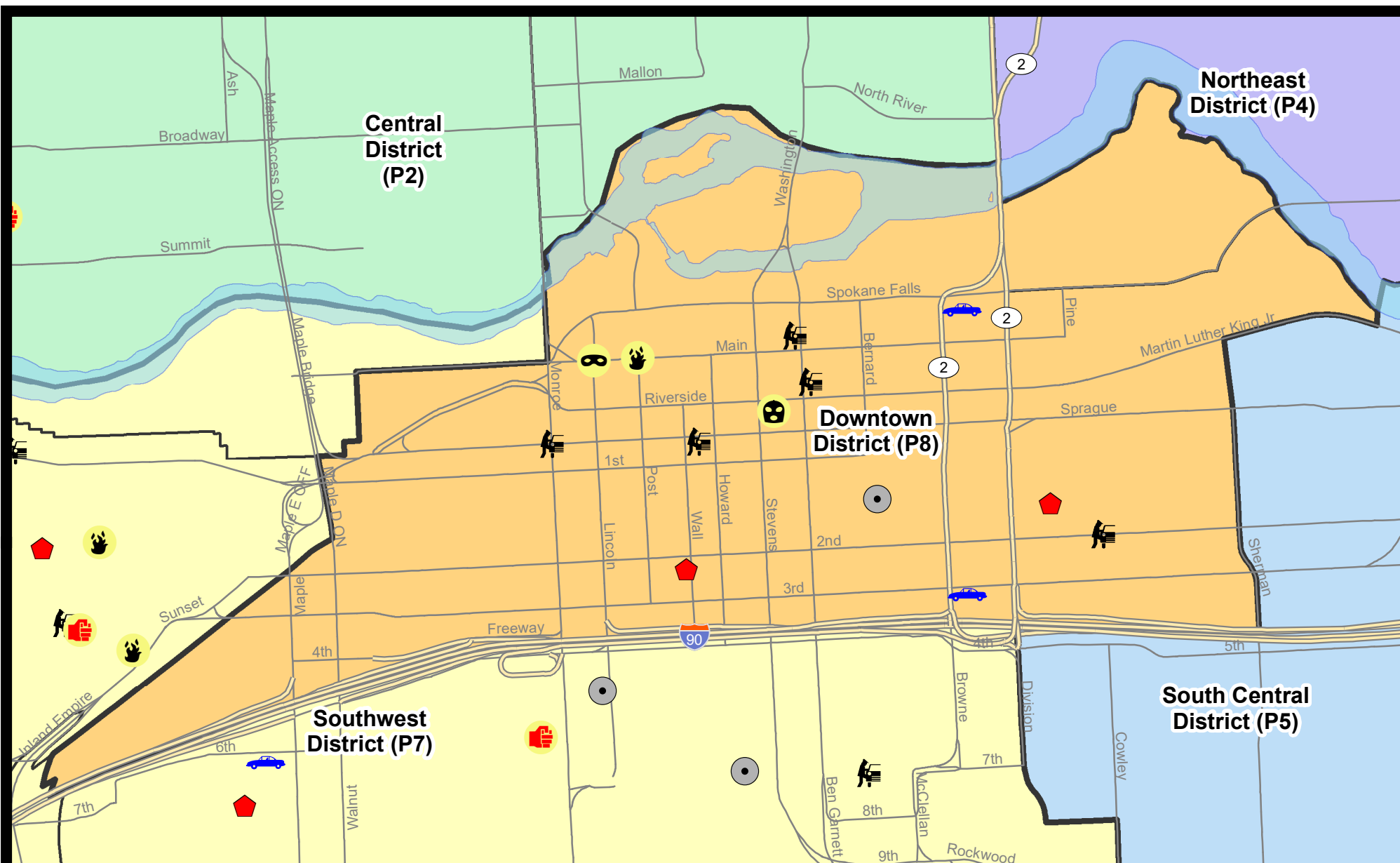
Prepared by SPD Crime Analysis Office - Monday, April 26, 2021

NOTE: SPD moved from UCR to the NIBRS reporting standard on 10/4/16 following the transition to a new RMS System. [Numbers on CompStat reports prior to this date should not be used as a comparison to those on this report.](#) Additional info on these reporting standards can be found on the FBI website: <https://ucr.fbi.gov/nibrs-overview>

This chart represents Preliminary counts of selected crime categories from Police Case Reports. Full statistical analysis to determine the confidence level of this data has not been performed. The % change columns on the preliminary counts differ from the percentage change on the NIBRS crime report, sometimes significantly. The CompStat report is designed for operational use and includes only selected NIBRS categories and coding less complex than full NIBRS rules. Official statistics for these and other NIBRS categories can be found on WASPC & FBI websites once available.




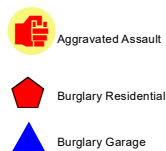

Note: On 2/10/21 a portion of the Police Block SPC5EC became part of the Downtown Precinct (SPD8EC); Consequently activity in P8 will appear higher if compared to printed CompStat reports prior to 2/10/21



City of Spokane
Downtown District (P8)
Selected
Crime Types
2021-04-18 to 2021-04-24
 Prepared By:
 Crime Analysis Unit
 Spokane Police Department

Legend

NIBRS Events



Cases Represent LERMS Crime Codes
 Points may indicate multiple events
 Note: Veh Prowl is only Larceny category displayed



For Additional Information on Incidents
 pertaining to an Area, Trend, or Pattern
 Contact Information Analysis

0 0.2 Miles



THIS IS NOT A LEGAL DOCUMENT:
 The information shown on this map is compiled
 from various sources and is subject to constant
 revision. Information shown on this map should
 not be used to determine the location of facilities
 in relationship to property lines, section lines,
 streets, etc.



Sunday - Saturday

SW - Downtown District (P8)

4/18/2021 TO 4/24/2021



<u>A/C</u>	<u>Offense Statute</u>	<u>Address</u>	<u>Reported Date</u>	<u>Dist</u>
<u>SPD8EC</u>				
C	RESIDENTIAL BURGLARY	100 S PINE ST	4/19/2021	P8
C	THEFT 1D ALL OTHER	200 E SPRAGUE AVE	4/21/2021	P8
C	THEFT 2D FROM BUILDING	0 E 1ST AVE	4/21/2021	P8
C	THEFT 2D VEHICLE PARTS AND ACCESSORIES	E 2ND AVE / S COWLEY ST	4/22/2021	P8
C	THEFT 3D FROM MOTOR VEHICLE	E 2ND AVE / S COWLEY ST	4/22/2021	P8
C	THEFT 3D FROM MOTOR VEHICLE	E 2ND AVE / S COWLEY ST	4/22/2021	P8
<u>SPD8RS</u>				
C	ARSON 2D	N POST ST / W MAIN AVE	4/24/2021	P5
C	BURGLARY 2D COMMERCIAL	200 W PACIFIC AVE	4/21/2021	P8
C	RESIDENTIAL BURGLARY	200 S WALL ST	4/19/2021	P8
C	ROBBERY 1D COMMERCIAL	400 W RIVERSIDE AVE	4/23/2021	P8
C	ROBBERY 1D PERSON	N LINCOLN ST / W MAIN AVE	4/23/2021	P8
C	TAKING MOTOR VEHICLE WITHOUT PERMISSION 2D	0 W 3RD AVE	4/19/2021	P8
C	THEFT 2D ALL OTHER	200 N WALL ST	4/22/2021	P8
C	THEFT 2D FROM BUILDING	800 W MAIN AVE	4/21/2021	P8
C	THEFT 3D ALL OTHER	200 W 1ST AVE	4/21/2021	P8
C	THEFT 3D CITY ALL OTHER	W 3RD AVE / S WALL ST	4/21/2021	P8
C	THEFT 3D CITY FROM BUILDING	200 S WALL ST	4/19/2021	P8
C	THEFT 3D FROM BUILDING	500 S CANNON ST	4/23/2021	P8
C	THEFT 3D FROM MOTOR VEHICLE	200 N WASHINGTON ST	4/19/2021	P8
C	THEFT 3D FROM MOTOR VEHICLE	100 N WASHINGTON ST	4/20/2021	P8
C	THEFT 3D FROM MOTOR VEHICLE	600 W SPRAGUE AVE	4/21/2021	P8
C	THEFT 3D FROM MOTOR VEHICLE	N MONROE ST / W SPRAGUE AVE	4/24/2021	P8
C	THEFT 3D SHOPLIFTING	100 N HOWARD ST	4/22/2021	P8
C	THEFT OF MOTOR VEHICLE	0 W SPOKANE FALLS BLVD	4/20/2021	P8

POLICE SUMMARY - Ending: Saturday, April 24, 2021



Other Jurisdiction or Unk District

Preliminary IBR Counts

NIBRS Categories (Part 1 Selected)		7 Day Comparison			28 Day Comparison			YTD Comparison		
		Current	Prior	Percent	Current	Prior	Percent	Current	Prior	Percent
Violent	Criminal Homicide	0	0		0	0		0	0	
	Rape	0	0		0	0		1	0	
	Robbery - Commercial	0	0		0	0		0	1	-100.00%
	Robbery - Person	0	0		0	0		0	0	
	Aggravated Assault - Non DV	0	0		0	0		0	3	-100.00%
	Aggravated Assault - DV	0	0		0	0		0	2	-100.00%
Violent Total:		0	0		0	0		1	6	-83.33%
Property	Burglary - Residential	0	0		0	0		0	0	
	Burglary Garage	0	0		0	0		0	0	
	Burglary Commercial	0	0		0	0		0	0	
	Larceny	1	0		1	1	0.00%	6	9	-33.33%
	Vehicle Theft	0	0		0	0		4	1	300.00%
	Arson	0	0		0	0		0	1	-100.00%
Property Total:		1	0		1	1	0.00%	10	11	-9.09%
Preliminary Part 1 Crime Totals:		1	0		1	1	0.00%	11	17	-35.29%
Current 7 Day Period:		4/18/2021 - 4/24/2021			Prior 7 Day Period:		4/11/2021 - 4/17/2021			
Current 28 Day Period:		3/28/2021 - 4/24/2021			Prior 28 Day Period:		2/28/2021 - 3/27/2021			
Current YTD Day Period:		1/1/2021 - 4/24/2021			Prior YTD Period:		1/1/2020 - 4/24/2020			

Prepared by SPD Crime Analysis Office - Monday, April 26, 2021

NOTE: SPD moved from UCR to the NIBRS reporting standard on 10/4/16 following the transition to a new RMS System. [Numbers on CompStat reports prior to this date should not be used as a comparison to those on this report.](#) Additional info on these reporting standards can be found on the FBI website: <https://ucr.fbi.gov/nibrs-overview>

This chart represents Preliminary counts of selected crime categories from Police Case Reports. Full statistical analysis to determine the confidence level of this data has not been performed. The % change columns on the preliminary counts differ from the percentage change on the NIBRS crime report, sometimes significantly. The CompStat report is designed for operational use and includes only selected NIBRS categories and coding less complex than full NIBRS rules. Official statistics for these and other NIBRS categories can be found on WASPC & FBI websites once available.

Sunday - Saturday

4/18/2021 TO 4/24/2021

Other Jurisdiction/Unk District



A/C Offense Statute

Address

Reported Date

Dist

SC13

C THEFT 3D FROM BUILDING

800 W AVON AVE

4/18/2021

Oth