

# SPOKANE POLICE DEPARTMENT

## PRELIMINARY CITYWIDE **IBR** CRIME REPORT



### Preliminary IBR Counts

CHIEF OF POLICE

Craig Meidl

Period Ending: Saturday, April 17, 2021

NIBRS Categories (Part 1 Selected)		7 Day Comparison			28 Day Comparison			YTD Comparison		
		Current	Prior	Percent	Current	Prior	Percent	Current	Prior	Percent
<b>Violent</b>	Criminal Homicide	1	0		1	1	0.00%	2	8	-75.00%
	Rape	9	3	200.00%	26	25	4.00%	84	44	90.91%
	Robbery - Commercial	1	1	0.00%	4	4	0.00%	14	28	-50.00%
	Robbery - Person	5	3	66.67%	15	15	0.00%	56	59	-5.08%
	Aggravated Assault - Non DV	7	11	-36.36%	42	43	-2.33%	141	111	27.03%
	Aggravated Assault - DV	7	5	40.00%	26	32	-18.75%	109	93	17.20%
<b>Violent Total:</b>		30	23	30.43%	114	120	-5.00%	406	343	18.37%
<b>Property</b>	Burglary - Residential	12	10	20.00%	47	55	-14.55%	188	262	-28.24%
	Burglary Garage	5	6	-16.67%	28	36	-22.22%	118	157	-24.84%
	Burglary Commercial	6	4	50.00%	28	36	-22.22%	137	165	-16.97%
	Larceny	128	148	-13.51%	552	571	-3.33%	2336	2731	-14.46%
	Vehicle Theft	22	18	22.22%	70	64	9.38%	272	393	-30.79%
	Arson	3	4	-25.00%	7	6	16.67%	23	18	27.78%
<b>Property Total:</b>		176	190	-7.37%	732	768	-4.69%	3074	3726	-17.50%
<b>Preliminary Part 1 Crime Totals:</b>		206	213	-3.29%	846	888	-4.73%	3480	4069	-14.48%
<b>Current 7 Day Period:</b>		4/11/2021 - 4/17/2021			<b>Prior 7 Day Period:</b>		4/4/2021 - 4/10/2021			
<b>Current 28 Day Period:</b>		3/21/2021 - 4/17/2021			<b>Prior 28 Day Period:</b>		2/21/2021 - 3/20/2021			
<b>Current YTD Day Period:</b>		1/1/2021 - 4/17/2021			<b>Prior YTD Period:</b>		1/1/2020 - 4/17/2020			

Prepared by SPD Crime Analysis Office - Monday, April 19, 2021

**NOTE:** SPD moved from UCR to the NIBRS reporting standard on 10/4/16 following the transition to a new RMS System. Numbers on CompStat reports prior to this date should not be used as a comparison to those on this report. Additional info on these reporting standards can be found on the FBI website: <https://ucr.fbi.gov/nibrs-overview>

This chart represents Preliminary counts of selected crime categories from Police Case Reports. Full statistical analysis to determine the confidence level of this data has not been performed. The % change columns on the preliminary counts differ from the percentage change on the NIBRS crime report, sometimes significantly. The CompStat report is designed for operational use and includes only selected NIBRS categories and coding less complex than full NIBRS rules. Official statistics for these and other NIBRS categories can be found on WASPC & FBI websites once available.



# SPOKANE POLICE DEPARTMENT



## **NORTH** **Police Service Area**

### PSA Commander

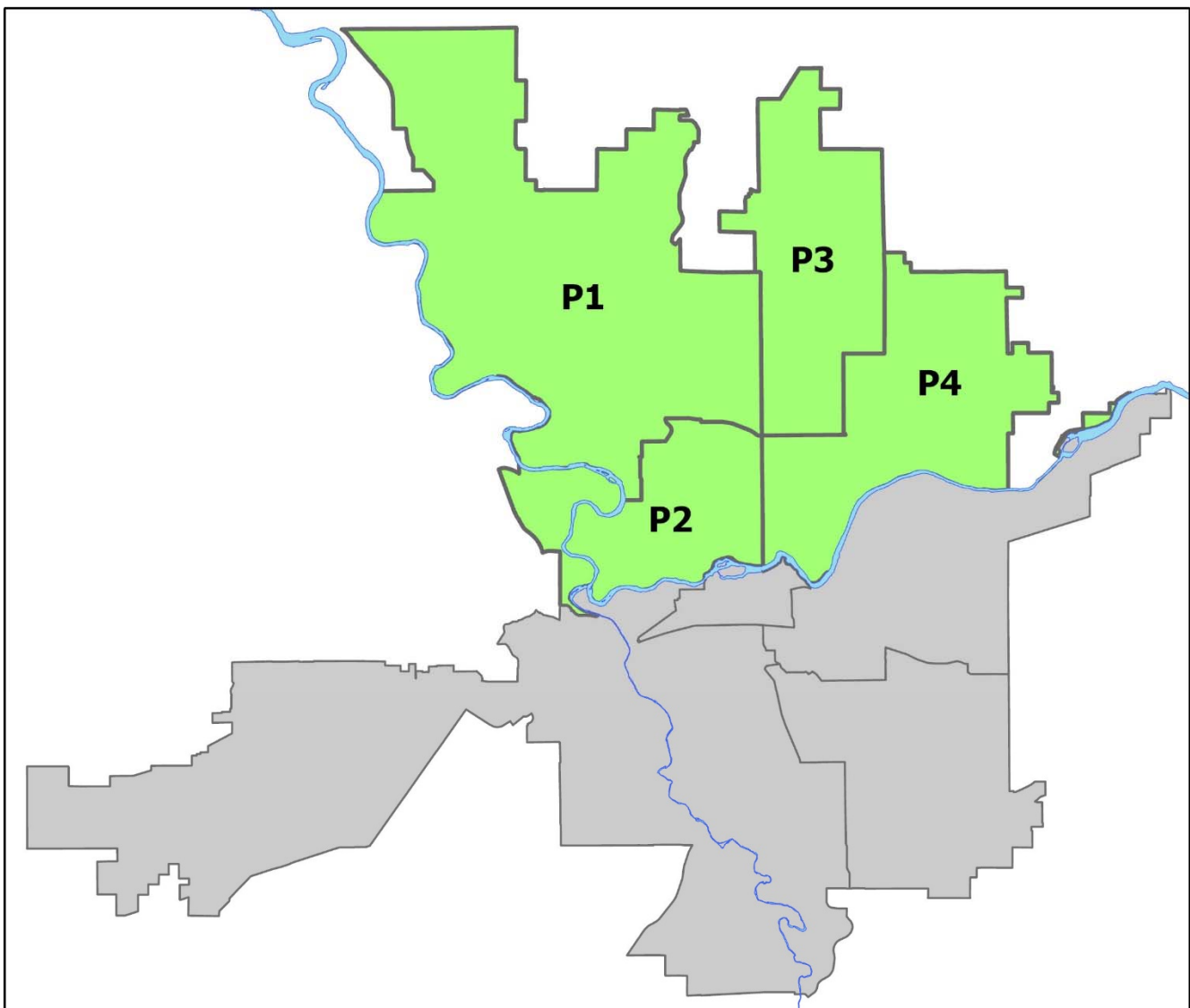
**Captain Mark Griffiths**

**Northwest District (P1)**

**Central District (P2)**

**Neva-Wood District (P3)**

**Northeast District (P4)**



POLICE SUMMARY - Ending: Saturday, April 17, 2021

## ***NORTH PRECINCT (P1, P2, P3, and P4)***



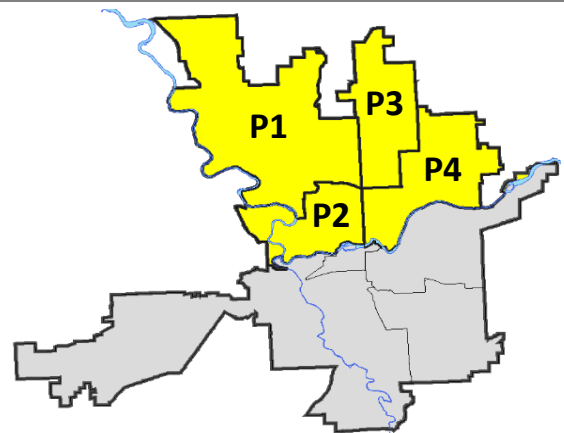
### Preliminary IBR Counts

NIBRS Categories (Part 1 Selected)		7 Day Comparison			28 Day Comparison			YTD Comparison		
		Current	Prior	Percent	Current	Prior	Percent	Current	Prior	Percent
<b>Violent</b>	Criminal Homicide	1	0		1	0		1	6	-83.33%
	Rape	6	2	200.00%	13	15	-13.33%	43	26	65.38%
	Robbery - Commercial	1	0		2	4	-50.00%	10	19	-47.37%
	Robbery - Person	2	3	-33.33%	9	9	0.00%	34	39	-12.82%
	Aggravated Assault - Non DV	1	3	-66.67%	15	26	-42.31%	72	59	22.03%
	Aggravated Assault - DV	3	4	-25.00%	16	18	-11.11%	68	49	38.78%
<b>Violent Total:</b>		14	12	16.67%	56	72	-22.22%	228	198	15.15%
<b>Property</b>	Burglary - Residential	5	6	-16.67%	26	39	-33.33%	120	164	-26.83%
	Burglary Garage	2	5	-60.00%	17	26	-34.62%	73	102	-28.43%
	Burglary Commercial	3	2	50.00%	12	21	-42.86%	71	70	1.43%
	Larceny	71	95	-25.26%	325	375	-13.33%	1456	1679	-13.28%
	Vehicle Theft	15	10	50.00%	43	32	34.38%	164	241	-31.95%
	Arson	1	4	-75.00%	5	5	0.00%	17	7	142.86%
<b>Property Total:</b>		97	122	-20.49%	428	498	-14.06%	1901	2263	-16.00%
<b>Preliminary Part 1 Crime Totals:</b>		111	134	-17.16%	484	570	-15.09%	2129	2461	-13.49%
<b>Current 7 Day Period:</b>		4/11/2021 - 4/17/2021			<b>Prior 7 Day Period:</b>		4/4/2021 - 4/10/2021			
<b>Current 28 Day Period:</b>		3/21/2021 - 4/17/2021			<b>Prior 28 Day Period:</b>		2/21/2021 - 3/20/2021			
<b>Current YTD Day Period:</b>		1/1/2021 - 4/17/2021			<b>Prior YTD Period:</b>		1/1/2020 - 4/17/2020			

Prepared by SPD Crime Analysis Office - Monday, April 19, 2021

**NOTE:** SPD moved from UCR to the NIBRS reporting standard on 10/4/16 following the transition to a new RMS System. [Numbers on CompStat reports prior to this date should not be used as a comparison to those on this report.](#) Additional info on these reporting standards can be found on the FBI website: <https://ucr.fbi.gov/nibrs-overview>

This chart represents Preliminary counts of selected crime categories from Police Case Reports. Full statistical analysis to determine the confidence level of this data has not been performed. The % change columns on the preliminary counts differ from the percentage change on the NIBRS crime report, sometimes significantly. The CompStat report is designed for operational use and includes only selected NIBRS categories and coding less complex than full NIBRS rules. Official statistics for these and other NIBRS categories can be found on WASPC & FBI websites once available.



POLICE SUMMARY - Ending: Saturday, April 17, 2021



## NW - Northwest District (P1)

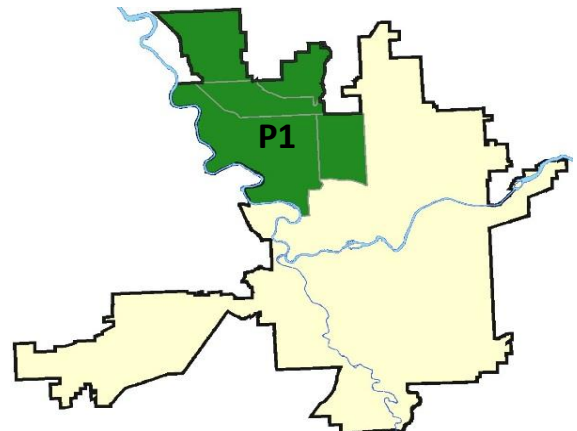
### Preliminary IBR Counts

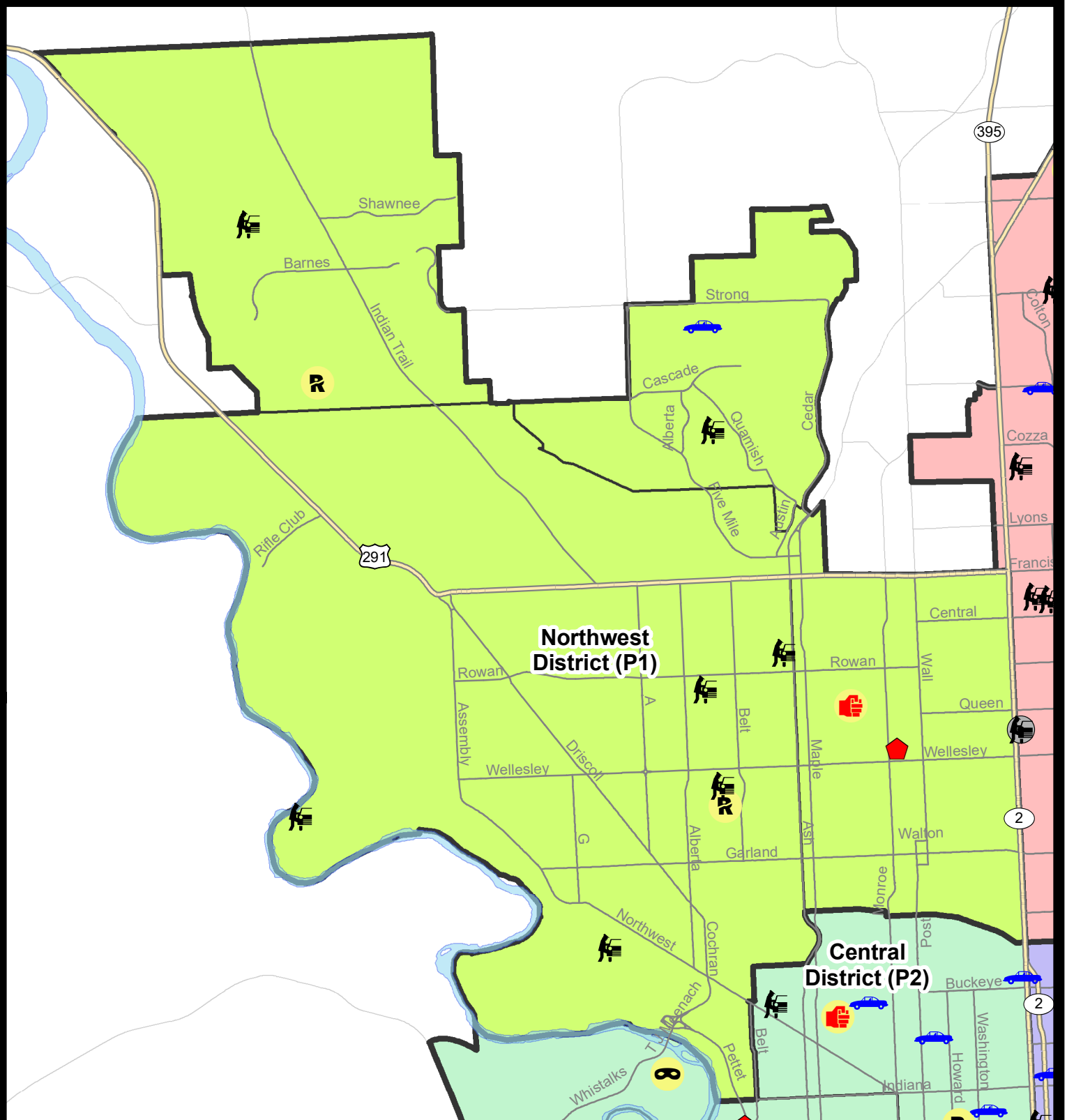
NIBRS Categories (Part 1 Selected)		7 Day Comparison			28 Day Comparison			YTD Comparison		
		Current	Prior	Percent	Current	Prior	Percent	Current	Prior	Percent
<b>Violent</b>	Criminal Homicide	1	0		1	0		1	1	0.00%
	Rape	2	0		2	3	-33.33%	9	7	28.57%
	Robbery - Commercial	0	0		0	0		2	1	100.00%
	Robbery - Person	0	0		1	2	-50.00%	4	5	-20.00%
	Aggravated Assault - Non DV	0	1	-100.00%	3	3	0.00%	13	8	62.50%
	Aggravated Assault - DV	1	1	0.00%	4	3	33.33%	12	13	-7.69%
<b>Violent Total:</b>		4	2	100.00%	11	11	0.00%	41	35	17.14%
<b>Property</b>	Burglary - Residential	1	3	-66.67%	9	8	12.50%	26	34	-23.53%
	Burglary Garage	0	4	-100.00%	8	6	33.33%	24	36	-33.33%
	Burglary Commercial	0	0		0	2	-100.00%	6	13	-53.85%
	Larceny	20	17	17.65%	76	77	-1.30%	287	313	-8.31%
	Vehicle Theft	1	3	-66.67%	8	7	14.29%	37	35	5.71%
	Arson	0	0		0	1	-100.00%	4	3	33.33%
<b>Property Total:</b>		22	27	-18.52%	101	101	0.00%	384	434	-11.52%
<b>Preliminary Part 1 Crime Totals:</b>		26	29	-10.34%	112	112	0.00%	425	469	-9.38%
<b>Current 7 Day Period:</b>		4/11/2021 - 4/17/2021			<b>Prior 7 Day Period:</b>		4/4/2021 - 4/10/2021			
<b>Current 28 Day Period:</b>		3/21/2021 - 4/17/2021			<b>Prior 28 Day Period:</b>		2/21/2021 - 3/20/2021			
<b>Current YTD Day Period:</b>		1/1/2021 - 4/17/2021			<b>Prior YTD Period:</b>		1/1/2020 - 4/17/2020			

Prepared by SPD Crime Analysis Office - Monday, April 19, 2021

**NOTE:** SPD moved from UCR to the NIBRS reporting standard on 10/4/16 following the transition to a new RMS System. [Numbers on CompStat reports prior to this date should not be used as a comparison to those on this report.](#) Additional info on these reporting standards can be found on the FBI website: <https://ucr.fbi.gov/nibrs-overview>

This chart represents Preliminary counts of selected crime categories from Police Case Reports. Full statistical analysis to determine the confidence level of this data has not been performed. The % change columns on the preliminary counts differ from the percentage change on the NIBRS crime report, sometimes significantly. The CompStat report is designed for operational use and includes only selected NIBRS categories and coding less complex than full NIBRS rules. Official statistics for these and other NIBRS categories can be found on WASPC & FBI websites once available.





**City of Spokane**  
**Northwest District (P1)**  
**Selected**  
**Crime Codes**  
**2021-04-11 to 2021-04-17**  
 Prepared By:  
 Crime Analysis Unit  
 Spokane Police Department

**Legend**

**NIBRS Events**



Criminal Homicide



Rape



Robbery Commercial



Robbery Person



Aggravated Assault



Burglary Residential



Burglary Garage



Burglary Commercial



Vehicle Prowling



Vehicle Theft



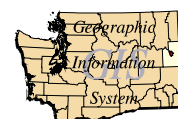
Arson



Cases Represent LERMS Crime Codes  
 Points may indicate multiple events  
 Note: Veh Prowl is only Larceny displayed

For Additional Information on  
 Incidents pertaining to an  
 Area, Trend, or Pattern  
 Contact Information Analysis

0 0.25 0.5 1 Miles



THIS IS NOT A LEGAL DOCUMENT.  
 The information shown on this map is compiled  
 from various sources and is subject to constant  
 revision. Information shown on this map should  
 not be used to determine the location of facilities  
 in relationship to property lines, section lines,  
 streets, etc.

Sunday - Saturday

4/11/2021 TO 4/17/2021

NW - Northwest District (P1)



<b>A/C</b>	<b>Offense Statute</b>	<b>Address</b>	<b>Reported Date</b>	<b>Dist</b>
<b><u>SPA1FM</u></b>				
C	THEFT 2D FROM MOTOR VEHICLE	2200 W KAMMI AVE	4/17/2021	P1
C	THEFT OF MOTOR VEHICLE	8500 N NETTLETON CT	4/14/2021	P1
<b><u>SPA1IT</u></b>				
C	MAIL THEFT	10100 N RIDGECREST DR	4/11/2021	P1
C	RAPE 3D		4/16/2021	P1
C	THEFT 2D ALL OTHER	4700 W DEREK AVE	4/12/2021	P1
C	THEFT 2D FROM MOTOR VEHICLE	6000 W SHAWNEE AVE	4/17/2021	P2
<b><u>SPA1NH</u></b>				
C	ASSAULT OF A CHILD 1D	5100 N ADAMS ST	4/11/2021	P1
C	MURDER 1D	5100 N ADAMS ST	4/11/2021	P1
C	RESIDENTIAL BURGLARY	4800 N LINCOLN ST	4/12/2021	P1
C	THEFT 2D FROM BUILDING	5200 N STEVENS ST	4/17/2021	Oth
C	THEFT 3D FROM BUILDING	4800 N LINCOLN ST	4/12/2021	P1
C	THEFT OF A FIREARM FROM BUILDING	800 W CORA AVE	4/17/2021	P1
<b><u>SPA1NW</u></b>				
C	MAIL THEFT	5300 N ELM ST	4/11/2021	P1
C	MAIL THEFT	2300 W LIBERTY AVE	4/15/2021	P2
C	MAIL THEFT	3700 W OLYMPIC AVE	4/16/2021	P1
C	RAPE 3D		4/14/2021	P1
C	THEFT 2D ALL OTHER	4300 N BELT ST	4/17/2021	P1
C	THEFT 2D FROM BUILDING	2000 W LONGFELLOW AVE	4/16/2021	P1
C	THEFT 2D FROM BUILDING	6000 N BELT ST	4/17/2021	P1
C	THEFT 2D FROM MOTOR VEHICLE	4600 N AUBREY L WHITE PKWY	4/13/2021	P1
C	THEFT 2D FROM MOTOR VEHICLE	2300 W WELLESLEY AVE	4/14/2021	P1
C	THEFT 2D FROM MOTOR VEHICLE	3200 W DALTON AVE	4/14/2021	P1
C	THEFT 3D ALL OTHER	4800 N ASH ST	4/17/2021	P1
C	THEFT 3D ALL OTHER	4400 N DRISCOLL BLVD	4/17/2021	P2
C	THEFT 3D FROM MOTOR VEHICLE	5600 N OAK ST	4/15/2021	P1
C	THEFT 3D FROM MOTOR VEHICLE	2400 W SANSON AVE	4/16/2021	P1



POLICE SUMMARY - Ending: Saturday, April 17, 2021



## NW - North Central District (P2)

### Preliminary IBR Counts

NIBRS Categories (Part 1 Selected)		7 Day Comparison			28 Day Comparison			YTD Comparison		
		Current	Prior	Percent	Current	Prior	Percent	Current	Prior	Percent
<b>Violent</b>	Criminal Homicide	0	0		0	0		0	1	-100.00%
	Rape	1	0		2	3	-33.33%	8	8	0.00%
	Robbery - Commercial	0	0		0	0		0	2	-100.00%
	Robbery - Person	1	0		1	0		9	12	-25.00%
	Aggravated Assault - Non DV	1	1	0.00%	5	6	-16.67%	19	11	72.73%
	Aggravated Assault - DV	2	1	100.00%	7	6	16.67%	18	13	38.46%
<b>Violent Total:</b>		5	2	150.00%	15	15	0.00%	54	47	14.89%
<b>Property</b>	Burglary - Residential	1	1	0.00%	9	10	-10.00%	37	46	-19.57%
	Burglary Garage	0	1	-100.00%	2	7	-71.43%	17	14	21.43%
	Burglary Commercial	0	1	-100.00%	4	3	33.33%	15	9	66.67%
	Larceny	14	13	7.69%	64	65	-1.54%	291	352	-17.33%
	Vehicle Theft	5	3	66.67%	15	8	87.50%	42	71	-40.85%
	Arson	0	1	-100.00%	1	2	-50.00%	5	2	150.00%
<b>Property Total:</b>		20	20	0.00%	95	95	0.00%	407	494	-17.61%
<b>Preliminary Part 1 Crime Totals:</b>		25	22	13.64%	110	110	0.00%	461	541	-14.79%
<b>Current 7 Day Period:</b>		4/11/2021 - 4/17/2021			<b>Prior 7 Day Period:</b>		4/4/2021 - 4/10/2021			
<b>Current 28 Day Period:</b>		3/21/2021 - 4/17/2021			<b>Prior 28 Day Period:</b>		2/21/2021 - 3/20/2021			
<b>Current YTD Day Period:</b>		1/1/2021 - 4/17/2021			<b>Prior YTD Period:</b>		1/1/2020 - 4/17/2020			

Prepared by SPD Crime Analysis Office - Monday, April 19, 2021

**NOTE:** SPD moved from UCR to the NIBRS reporting standard on 10/4/16 following the transition to a new RMS System. [Numbers on CompStat reports prior to this date should not be used as a comparison to those on this report.](#) Additional info on these reporting standards can be found on the FBI website: <https://ucr.fbi.gov/nibrs-overview>

This chart represents Preliminary counts of selected crime categories from Police Case Reports. Full statistical analysis to determine the confidence level of this data has not been performed. The % change columns on the preliminary counts differ from the percentage change on the NIBRS crime report, sometimes significantly. The CompStat report is designed for operational use and includes only selected NIBRS categories and coding less complex than full NIBRS rules. Official statistics for these and other NIBRS categories can be found on WASPC & FBI websites once available.







Sunday - Saturday

4/11/2021 TO 4/17/2021

NW - Central District (P2)



<b>A/C</b>	<b>Offense Statute</b>	<b>Address</b>	<b>Reported Date</b>	<b>Dist</b>
<b><u>SPA2EG</u></b>				
C	ASSAULT 2D	1400 W YORK AVE	4/14/2021	P1
C	RAPE 2D		4/11/2021	P2
C	THEFT 3D FROM MOTOR VEHICLE	1900 W CHELAN AVE	4/15/2021	P2
C	THEFT 3D VEHICLE PARTS AND ACCESSORIES	1900 W CHELAN AVE	4/15/2021	P2
C	THEFT OF MOTOR VEHICLE	300 W AUGUSTA AVE	4/14/2021	P1
C	THEFT OF MOTOR VEHICLE	2700 N DIVISION ST	4/15/2021	P2
C	THEFT OF MOTOR VEHICLE	2300 N WALL ST	4/17/2021	P1
C	THEFT OF MOTOR VEHICLE	1100 W CHELAN AVE	4/17/2021	P2
<b><u>SPA2RS</u></b>				
C	THEFT 2D FROM BUILDING	400 W DEAN AVE	4/17/2021	P2
C	THEFT 3D FROM MOTOR VEHICLE	100 W NORTH RIVER DR	4/13/2021	P2
C	THEFT 3D FROM MOTOR VEHICLE	100 W NORTH RIVER DR	4/13/2021	P2
C	THEFT OF A FIREARM FROM MOTOR VEHICLE	100 W NORTH RIVER DR	4/17/2021	P2
<b><u>SPA2WC</u></b>				
C	ASSAULT 3D WEAPON OR NEGLIGENT INJURY	1800 W COLLEGE AVE	4/14/2021	P1
C	BURGLARY 2D FENCED AREA	1300 W GARDNER AVE	4/13/2021	P2
C	MAIL THEFT	2200 W BROADWAY AVE	4/12/2021	P2
C	MAIL THEFT	1400 W SPOFFORD AVE	4/14/2021	P2
C	RESIDENTIAL BURGLARY	1700 N HOLLISTON RD	4/13/2021	P1
C	THEFT 3D ALL OTHER	2300 W SINTO AVE	4/11/2021	P2
C	THEFT 3D ALL OTHER	1100 W MALLON AVE	4/14/2021	P2
C	THEFT 3D FROM BUILDING	1700 N HOLLISTON RD	4/13/2021	P1
C	THEFT 3D FROM MOTOR VEHICLE	1000 W SUMMIT PKWY	4/17/2021	P2
C	THEFT 3D VEHICLE PARTS AND ACCESSORIES	800 N SUMMIT BLVD	4/12/2021	P2
C	THEFT OF MOTOR VEHICLE	1700 W BOONE AVE	4/12/2021	P1
<b><u>SPA2WH</u></b>				
C	ASSAULT 1D	2800 W ELLIOTT DR	4/14/2021	P2
C	ROBBERY 1D PERSON	2800 W ELLIOTT DR	4/14/2021	P2

POLICE SUMMARY - Ending: Saturday, April 17, 2021



## NE - Neva-Wood District (P3)

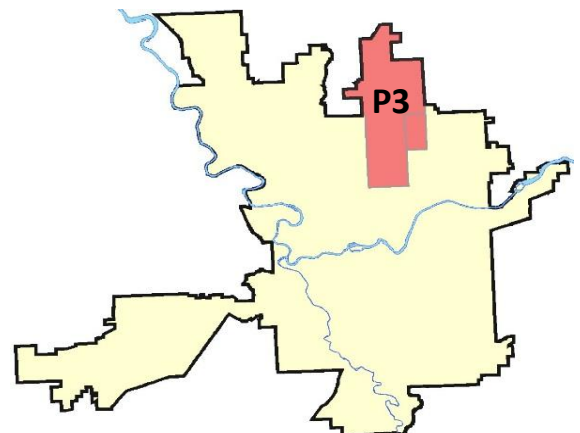
### Preliminary IBR Counts

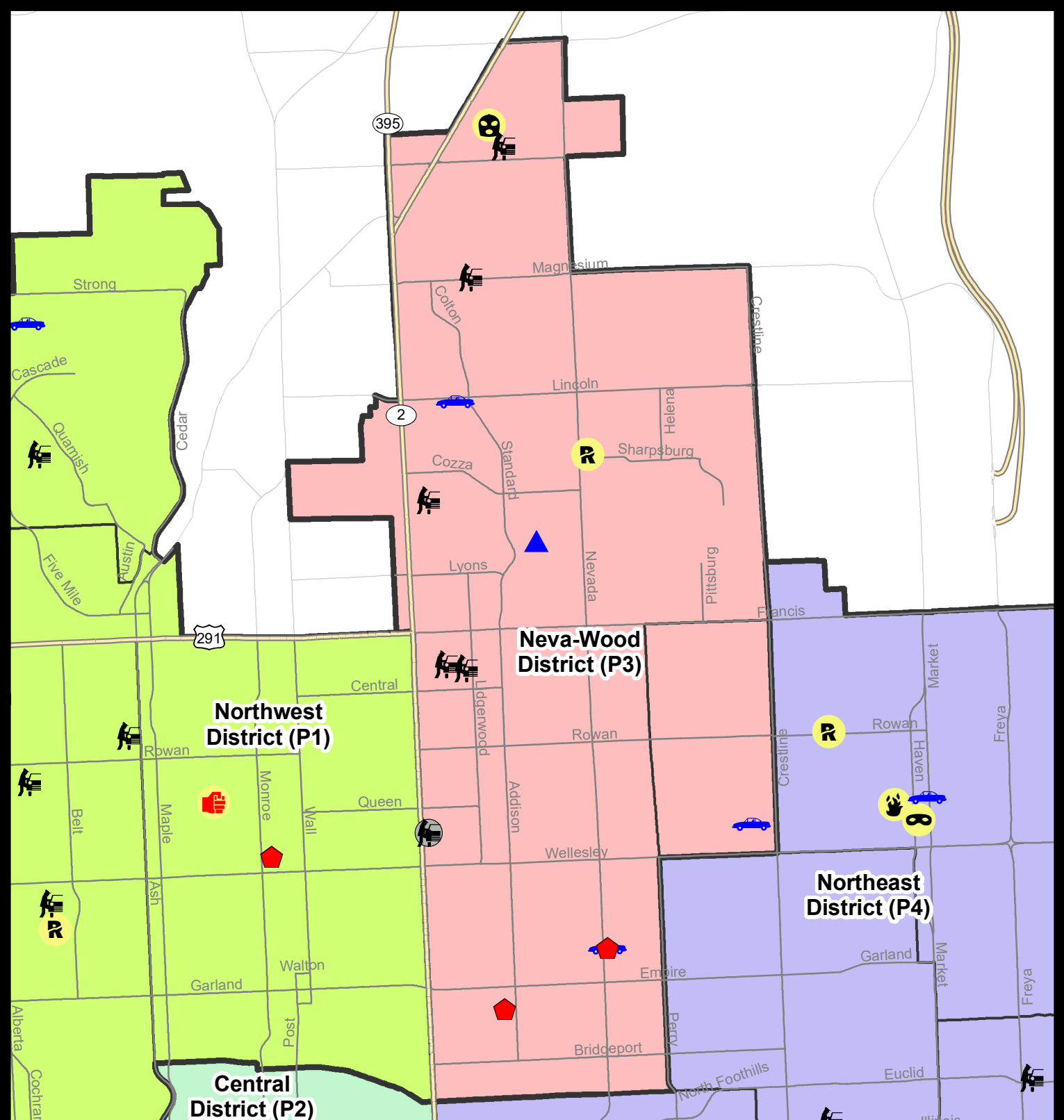
NIBRS Categories (Part 1 Selected)		7 Day Comparison			28 Day Comparison			YTD Comparison		
		Current	Prior	Percent	Current	Prior	Percent	Current	Prior	Percent
<b>Violent</b>	Criminal Homicide	0	0		0	0		0	1	-100.00%
	Rape	2	2	0.00%	6	3	100.00%	14	7	100.00%
	Robbery - Commercial	1	0		2	2	0.00%	6	16	-62.50%
	Robbery - Person	0	3	-100.00%	4	5	-20.00%	11	11	0.00%
	Aggravated Assault - Non DV	0	0		6	10	-40.00%	24	17	41.18%
	Aggravated Assault - DV	0	1	-100.00%	4	7	-42.86%	22	15	46.67%
<b>Violent Total:</b>		3	6	-50.00%	22	27	-18.52%	77	67	14.93%
<b>Property</b>	Burglary - Residential	2	1	100.00%	4	8	-50.00%	27	33	-18.18%
	Burglary Garage	1	0		5	6	-16.67%	21	26	-19.23%
	Burglary Commercial	1	1	0.00%	5	11	-54.55%	34	36	-5.56%
	Larceny	24	37	-35.14%	108	146	-26.03%	550	642	-14.33%
	Vehicle Theft	3	1	200.00%	6	4	50.00%	31	73	-57.53%
	Arson	0	2	-100.00%	2	1	100.00%	3	0	
<b>Property Total:</b>		31	42	-26.19%	130	176	-26.14%	666	810	-17.78%
<b>Preliminary Part 1 Crime Totals:</b>		34	48	-29.17%	152	203	-25.12%	743	877	-15.28%
<b>Current 7 Day Period:</b>		4/11/2021 - 4/17/2021			<b>Prior 7 Day Period:</b>		4/4/2021 - 4/10/2021			
<b>Current 28 Day Period:</b>		3/21/2021 - 4/17/2021			<b>Prior 28 Day Period:</b>		2/21/2021 - 3/20/2021			
<b>Current YTD Day Period:</b>		1/1/2021 - 4/17/2021			<b>Prior YTD Period:</b>		1/1/2020 - 4/17/2020			

Prepared by SPD Crime Analysis Office - Monday, April 19, 2021

**NOTE:** SPD moved from UCR to the NIBRS reporting standard on 10/4/16 following the transition to a new RMS System. [Numbers on CompStat reports prior to this date should not be used as a comparison to those on this report.](#) Additional info on these reporting standards can be found on the FBI website: <https://ucr.fbi.gov/nibrs-overview>

This chart represents Preliminary counts of selected crime categories from Police Case Reports. Full statistical analysis to determine the confidence level of this data has not been performed. The % change columns on the preliminary counts differ from the percentage change on the NIBRS crime report, sometimes significantly. The CompStat report is designed for operational use and includes only selected NIBRS categories and coding less complex than full NIBRS rules. Official statistics for these and other NIBRS categories can be found on WASPC & FBI websites once available.





**City of Spokane**  
**Neva-Wood District (P3)**  
**Selected Crime Codes**  
**2021-04-11 to 2021-04-17**  
 Prepared By:  
 Crime Analysis Unit  
 Spokane Police Department

**Legend**

**NIBRS Events**



Criminal Homicide



Rape



Robbery Commercial



Robbery Person



Aggravated Assault



Burglary Residential



Burglary Garage



Burglary Commercial



Vehicle Prowling



Vehicle Theft



Arson



Cases Represent LERMS Crime Codes  
 Points may indicate multiple events  
 Note: Veh Prowl is only Larceny displayed

For Additional Information on  
 Incidents pertaining to an  
 Area, Trend, or Pattern  
 Contact Information Analysis

0 0.2 0.4 0.8 Miles



THIS IS NOT A LEGAL DOCUMENT.  
 The information shown on this map is compiled  
 from various sources and is subject to constant  
 revision. Information shown on this map should  
 not be used to determine the location of facilities  
 in relationship to property lines, section lines,  
 streets, etc.

Sunday - Saturday

4/11/2021 TO 4/17/2021

NE - Neva-Wood District (P3)



<b>A/C</b>	<b>Offense Statute</b>	<b>Address</b>	<b>Reported Date</b>	<b>Dist</b>
<b>SPB3NL</b>				
C	BURGLARY 2D COMMERCIAL	4700 N DIVISION ST	4/15/2021	P3
C	BURGLARY 2D GARAGE	6800 N CINCINNATI ST	4/12/2021	P3
C	RAPE 1D		4/13/2021	P2
C	RAPE-1ST DEG (SODOMY)		4/15/2021	P3
C	RESIDENTIAL BURGLARY	400 E KIERNAN AVE	4/15/2021	P3
C	RESIDENTIAL BURGLARY	1000 E LACROSSE AVE	4/17/2021	P3
C	ROBBERY 1D COMMERCIAL	9600 N NEWPORT HWY	4/11/2021	P2
C	THEFT 2D ALL OTHER	7100 N PITTSBURG ST	4/11/2021	P3
C	THEFT 2D ALL OTHER	N DIVISION ST / E COZZA DR	4/16/2021	P2
C	THEFT 2D FROM BUILDING	9200 N COLTON ST	4/14/2021	P3
C	THEFT 2D FROM BUILDING	1000 E LACROSSE AVE	4/17/2021	P3
C	THEFT 2D FROM MOTOR VEHICLE	600 E HOLLAND AVE	4/12/2021	P3
C	THEFT 2D FROM MOTOR VEHICLE	6000 N MAYFAIR ST	4/14/2021	P3
C	THEFT 2D FROM MOTOR VEHICLE	4700 N DIVISION ST	4/14/2021	P2
C	THEFT 2D FROM MOTOR VEHICLE	600 E HOLLAND AVE	4/14/2021	P3
C	THEFT 3D CITY SHOPLIFTING	6700 N DIVISION ST	4/15/2021	P4
C	THEFT 3D CITY SHOPLIFTING	6700 N DIVISION ST	4/15/2021	P4
C	THEFT 3D CITY SHOPLIFTING	6700 N DIVISION ST	4/15/2021	P4
C	THEFT 3D FROM BUILDING	400 E KIERNAN AVE	4/15/2021	P3
A	THEFT 3D FROM MOTOR VEHICLE	6000 N LIDGERWOOD ST	4/13/2021	P3
A	THEFT 3D FROM MOTOR VEHICLE	400 E MAGNESIUM RD	4/13/2021	P3
C	THEFT 3D FROM MOTOR VEHICLE	0 E WEILE AVE	4/14/2021	P3
C	THEFT 3D SHOPLIFTING	6700 N DIVISION ST	4/13/2021	P3
C	THEFT 3D SHOPLIFTING	4700 N DIVISION ST	4/13/2021	P3
C	THEFT 3D SHOPLIFTING	9100 N NEWPORT HWY	4/14/2021	P3
C	THEFT 3D SHOPLIFTING	9600 N DIVISION ST	4/14/2021	P3
C	THEFT 3D SHOPLIFTING	6600 N DIVISION ST	4/15/2021	P3
C	THEFT 3D SHOPLIFTING	9900 N NEWPORT HWY	4/16/2021	P3
C	THEFT 3D SHOPLIFTING	4700 N DIVISION ST	4/16/2021	P3
C	THEFT 3D SHOPLIFTING	9200 N COLTON ST	4/17/2021	P3
C	THEFT OF MOTOR VEHICLE	200 E LINCOLN RD	4/11/2021	P4
C	THEFT OF MOTOR VEHICLE	1000 E LACROSSE AVE	4/17/2021	P3
<b>SPB3WH</b>				
C	TAKING MOTOR VEHICLE WITHOUT PERMISSION 1D	E WABASH AVE / N NAPA ST	4/16/2021	P4
C	THEFT 2D ALL OTHER	2000 E WELLESLEY AVE	4/15/2021	P4

POLICE SUMMARY - Ending: Saturday, April 17, 2021



## NE - Northeast District (P4)

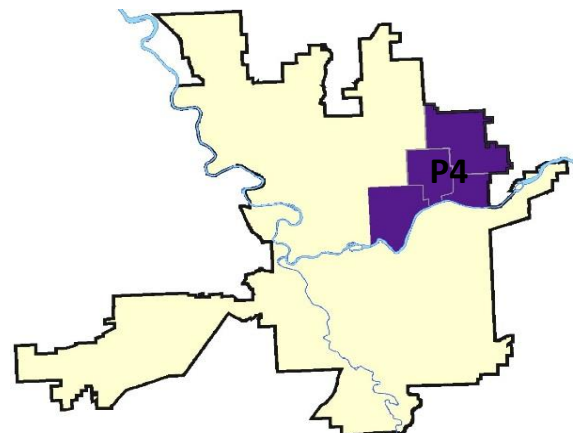
### Preliminary IBR Counts

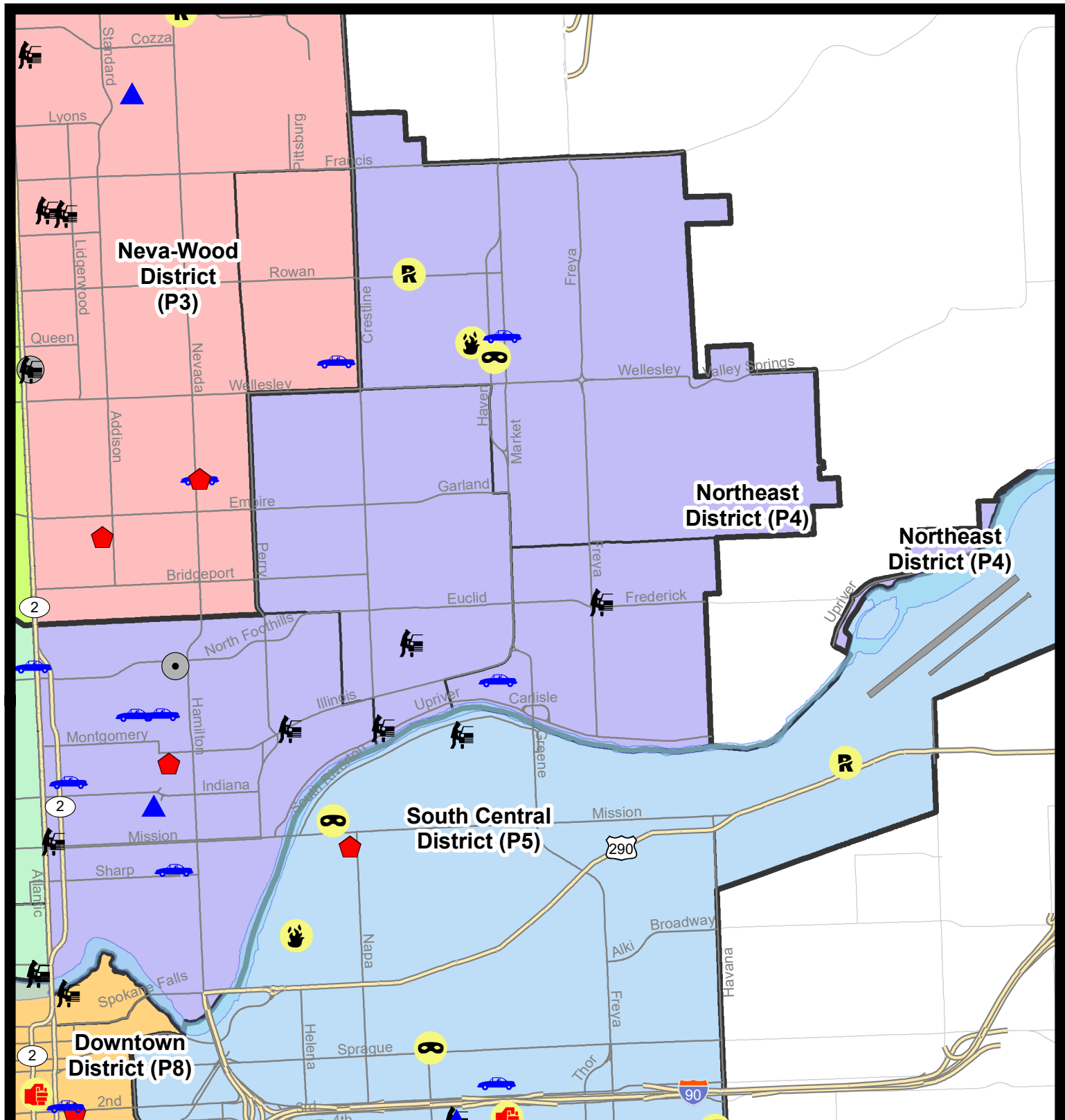
NIBRS Categories (Part 1 Selected)		7 Day Comparison			28 Day Comparison			YTD Comparison		
		Current	Prior	Percent	Current	Prior	Percent	Current	Prior	Percent
<b>Violent</b>	Criminal Homicide	0	0		0	0		0	3	-100.00%
	Rape	1	0		3	6	-50.00%	12	4	200.00%
	Robbery - Commercial	0	0		0	2	-100.00%	2	0	
	Robbery - Person	1	0		3	2	50.00%	10	11	-9.09%
	Aggravated Assault - Non DV	0	1	-100.00%	1	7	-85.71%	16	23	-30.43%
	Aggravated Assault - DV	0	1	-100.00%	1	2	-50.00%	16	8	100.00%
<b>Violent Total:</b>		2	2	0.00%	8	19	-57.89%	56	49	14.29%
<b>Property</b>	Burglary - Residential	1	1	0.00%	4	13	-69.23%	30	51	-41.18%
	Burglary Garage	1	0		2	7	-71.43%	11	26	-57.69%
	Burglary Commercial	2	0		3	5	-40.00%	16	12	33.33%
	Larceny	13	28	-53.57%	77	87	-11.49%	328	372	-11.83%
	Vehicle Theft	6	3	100.00%	14	13	7.69%	54	62	-12.90%
	Arson	1	1	0.00%	2	1	100.00%	5	2	150.00%
<b>Property Total:</b>		24	33	-27.27%	102	126	-19.05%	444	525	-15.43%
<b>Preliminary Part 1 Crime Totals:</b>		26	35	-25.71%	110	145	-24.14%	500	574	-12.89%
<b>Current 7 Day Period:</b>		4/11/2021 - 4/17/2021			<b>Prior 7 Day Period:</b>		4/4/2021 - 4/10/2021			
<b>Current 28 Day Period:</b>		3/21/2021 - 4/17/2021			<b>Prior 28 Day Period:</b>		2/21/2021 - 3/20/2021			
<b>Current YTD Day Period:</b>		1/1/2021 - 4/17/2021			<b>Prior YTD Period:</b>		1/1/2020 - 4/17/2020			

Prepared by SPD Crime Analysis Office - Monday, April 19, 2021

**NOTE:** SPD moved from UCR to the NIBRS reporting standard on 10/4/16 following the transition to a new RMS System. [Numbers on CompStat reports prior to this date should not be used as a comparison to those on this report.](#) Additional info on these reporting standards can be found on the FBI website: <https://ucr.fbi.gov/nibrs-overview>

This chart represents Preliminary counts of selected crime categories from Police Case Reports. Full statistical analysis to determine the confidence level of this data has not been performed. The % change columns on the preliminary counts differ from the percentage change on the NIBRS crime report, sometimes significantly. The CompStat report is designed for operational use and includes only selected NIBRS categories and coding less complex than full NIBRS rules. Official statistics for these and other NIBRS categories can be found on WASPC & FBI websites once available.





## City of Spokane

Northeast District (P4)

### Selected Crime Codes

2021-04-11 to 2021-04-17

Prepared By:  
Crime Analysis Unit  
Spokane Police Department

#### Legend

##### NIBRS Events



Criminal Homicide



Rape



Robbery Commercial



Robbery Person



Aggravated Assault



Burglary Residential



Burglary Garage



Burglary Commercial



Vehicle Prowling



Vehicle Theft



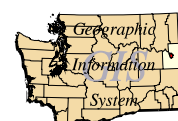
Arson



Cases Represent LERMS Crime Codes  
Points may indicate multiple events  
Note: Veh Prowl is only Larceny displayed

For Additional Information on  
Incidents pertaining to an  
Area, Trend, or Pattern  
Contact Information Analysis

0 0.2 0.4 0.8 Miles



THIS IS NOT A LEGAL DOCUMENT.  
The information shown on this map is compiled  
from various sources and is subject to constant  
revision. Information shown on this map should  
not be used to determine the location of facilities  
in relationship to property lines, section lines,  
streets, etc.



Sunday - Saturday

4/11/2021 TO 4/17/2021

NE - Northeast District (P4)



<b>A/C</b>	<b>Offense Statute</b>	<b>Address</b>	<b>Reported Date</b>	<b>Dist</b>
<b><u>SPB4BE</u></b>				
C	THEFT 2D FROM MOTOR VEHICLE	2800 N ALTAMONT ST	4/14/2021	P4
C	THEFT 3D FROM BUILDING	2300 E EUCLID AVE	4/16/2021	P2
C	THEFT 3D FROM MOTOR VEHICLE	2100 E UPRIVER DR	4/17/2021	P4
<b><u>SPB4HI</u></b>				
C	ARSON 1D	2900 E OLYMPIC AVE	4/13/2021	P4
C	BURGLARY 2D COMMERCIAL	2900 E OLYMPIC AVE	4/12/2021	P4
C	RAPE 2D		4/13/2021	P4
C	ROBBERY 1D PERSON	3000 E WABASH AVE	4/15/2021	P4
C	THEFT 2D ALL OTHER	2900 E OLYMPIC AVE	4/12/2021	P4
C	THEFT OF MOTOR VEHICLE	5000 N MARKET ST	4/13/2021	P4
<b><u>SPB4LO</u></b>				
C	BURGLARY 2D COMMERCIAL	800 E NORTH FOOTHILLS DR	4/17/2021	P4
C	BURGLARY 2D GARAGE	600 E NORA AVE	4/16/2021	P4
C	MAIL THEFT	800 E NORA AVE	4/12/2021	P2
C	RESIDENTIAL BURGLARY	700 E ERMINA AVE	4/13/2021	P4
A	TAKING MOTOR VEHICLE WITHOUT PERMISSION 2D	2400 N WISCOMB ST	4/14/2021	P2
C	THEFT 2D ALL OTHER	1700 N DIVISION ST	4/13/2021	P2
C	THEFT 2D ALL OTHER	2400 N PERRY ST	4/15/2021	P2
C	THEFT 2D FROM BUILDING	300 E AUGUSTA AVE	4/15/2021	P4
C	THEFT 2D FROM MOTOR VEHICLE	1500 E ILLINOIS AVE	4/15/2021	P4
C	THEFT 3D FROM MOTOR VEHICLE	0 E MISSION AVE	4/15/2021	P4
C	THEFT 3D SHOPLIFTING	2000 N HAMILTON ST	4/13/2021	P4
C	THEFT OF MOTOR VEHICLE	2400 N DAKOTA ST	4/12/2021	P4
C	THEFT OF MOTOR VEHICLE	700 E SHARP AVE	4/14/2021	P2
C	THEFT OF MOTOR VEHICLE	100 E BALDWIN AVE	4/16/2021	P2
<b><u>SPB4MI</u></b>				
C	MAIL THEFT	3500 E JACKSON AVE	4/12/2021	P4
C	THEFT 3D FROM MOTOR VEHICLE	3600 E EUCLID AVE	4/12/2021	P2
C	THEFT OF MOTOR VEHICLE	2500 N HAVEN ST	4/17/2021	P4

# SPOKANE POLICE DEPARTMENT



## **SOUTH** **Police Service Area**

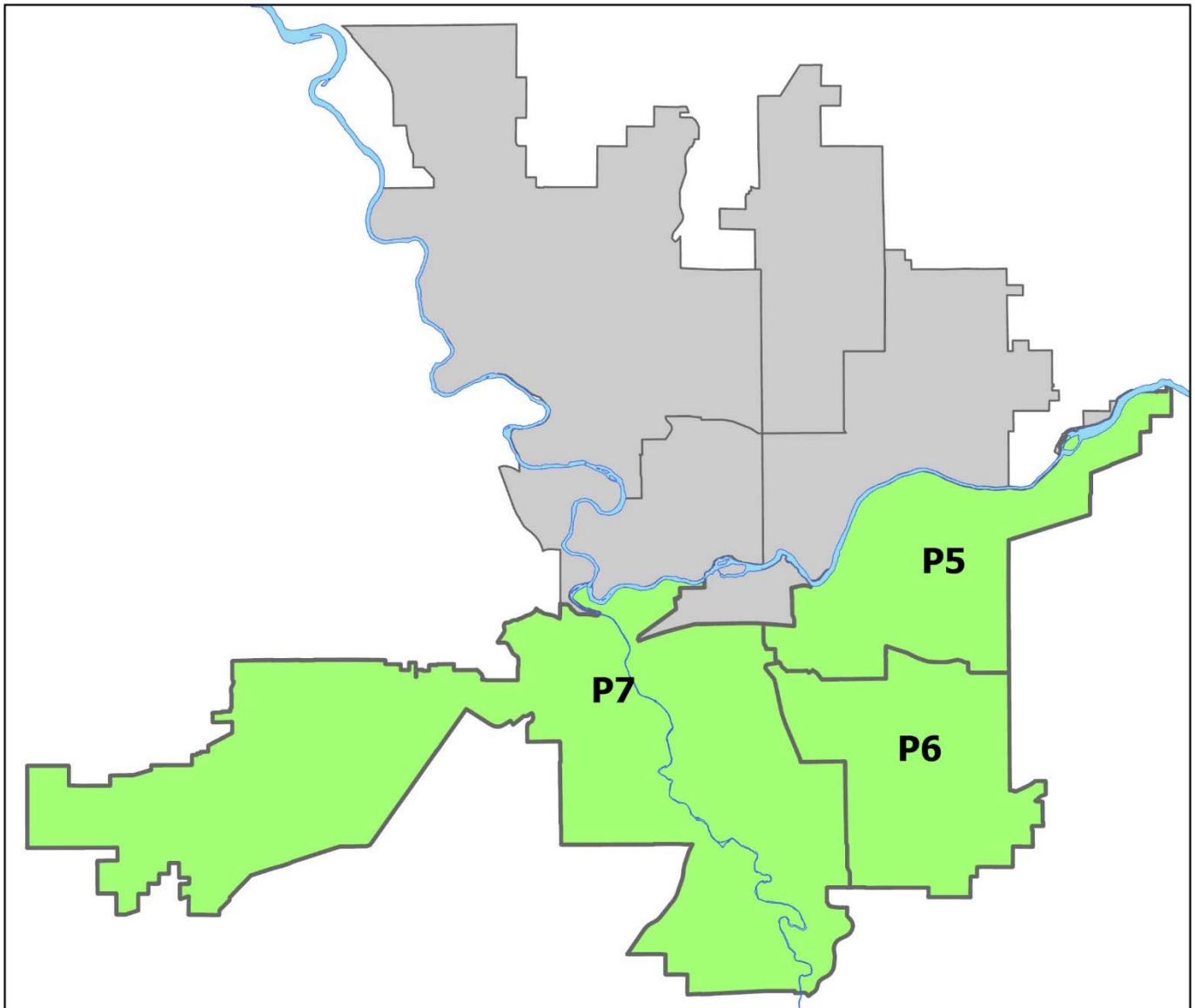
### PSA Commander

**Captain Brad Arleth**

**South Central District (P5)**

**Southeast District (P6)**

**Southwest District (P7)**



POLICE SUMMARY - Ending: Saturday, April 17, 2021

## ***SOUTH PRECINCT (P5, P6, and P7)***



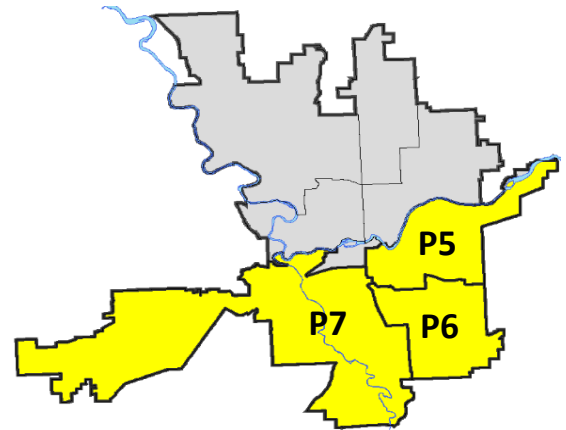
### Preliminary IBR Counts

NIBRS Categories (Part 1 Selected)		7 Day Comparison			28 Day Comparison			YTD Comparison		
		Current	Prior	Percent	Current	Prior	Percent	Current	Prior	Percent
<b>Violent</b>	Criminal Homicide	0	0		0	1	-100.00%	1	1	0.00%
	Rape	3	1	200.00%	10	8	25.00%	30	16	87.50%
	Robbery - Commercial	0	1	-100.00%	1	0		1	5	-80.00%
	Robbery - Person	2	0		2	4	-50.00%	9	10	-10.00%
	Aggravated Assault - Non DV	3	4	-25.00%	16	10	60.00%	41	24	70.83%
	Aggravated Assault - DV	4	0		8	13	-38.46%	34	36	-5.56%
<b>Violent Total:</b>		12	6	100.00%	37	36	2.78%	116	92	26.09%
<b>Property</b>	Burglary - Residential	6	4	50.00%	19	15	26.67%	61	94	-35.11%
	Burglary Garage	3	1	200.00%	11	10	10.00%	43	55	-21.82%
	Burglary Commercial	0	1	-100.00%	3	9	-66.67%	32	51	-37.25%
	Larceny	41	33	24.24%	169	150	12.67%	651	770	-15.45%
	Vehicle Theft	6	7	-14.29%	23	25	-8.00%	85	129	-34.11%
	Arson	2	0		2	1	100.00%	5	6	-16.67%
<b>Property Total:</b>		58	46	26.09%	227	210	8.10%	877	1105	-20.63%
<b>Preliminary Part 1 Crime Totals:</b>		70	52	34.62%	264	246	7.32%	993	1197	-17.04%
<b>Current 7 Day Period:</b>		4/11/2021 - 4/17/2021			<b>Prior 7 Day Period:</b>		4/4/2021 - 4/10/2021			
<b>Current 28 Day Period:</b>		3/21/2021 - 4/17/2021			<b>Prior 28 Day Period:</b>		2/21/2021 - 3/20/2021			
<b>Current YTD Day Period:</b>		1/1/2021 - 4/17/2021			<b>Prior YTD Period:</b>		1/1/2020 - 4/17/2020			

Prepared by SPD Crime Analysis Office - Monday, April 19, 2021

**NOTE:** SPD moved from UCR to the NIBRS reporting standard on 10/4/16 following the transition to a new RMS System. [Numbers on CompStat reports prior to this date should not be used as a comparison to those on this report.](#) Additional info on these reporting standards can be found on the FBI website: <https://ucr.fbi.gov/nibrs-overview>

This chart represents Preliminary counts of selected crime categories from Police Case Reports. Full statistical analysis to determine the confidence level of this data has not been performed. The % change columns on the preliminary counts differ from the percentage change on the NIBRS crime report, sometimes significantly. The CompStat report is designed for operational use and includes only selected NIBRS categories and coding less complex than full NIBRS rules. Official statistics for these and other NIBRS categories can be found on WASPC & FBI websites once available.



POLICE SUMMARY - Ending: Saturday, April 17, 2021



## SE - South Central District (P5)

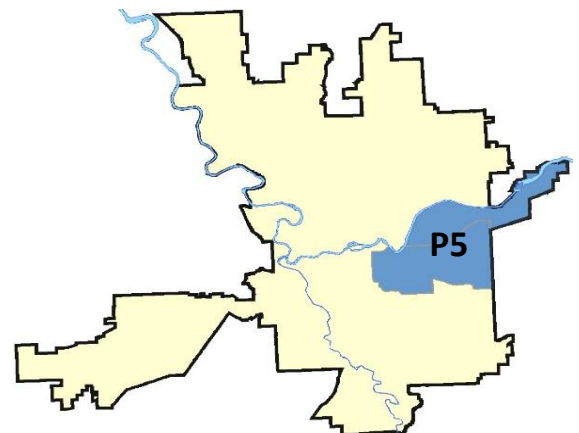
### Preliminary IBR Counts

NIBRS Categories (Part 1 Selected)		7 Day Comparison			28 Day Comparison			YTD Comparison		
		Current	Prior	Percent	Current	Prior	Percent	Current	Prior	Percent
<b>Violent</b>	Criminal Homicide	0	0		0	0		0	0	
	Rape	1	0		4	4	0.00%	13	3	333.33%
	Robbery - Commercial	0	0		0	0		0	0	
	Robbery - Person	2	0		2	2	0.00%	5	3	66.67%
	Aggravated Assault - Non DV	1	3	-66.67%	9	6	50.00%	21	14	50.00%
	Aggravated Assault - DV	1	0		3	4	-25.00%	16	15	6.67%
<b>Violent Total:</b>		5	3	66.67%	18	16	12.50%	55	35	57.14%
<b>Property</b>	Burglary - Residential	2	2	0.00%	9	7	28.57%	21	35	-40.00%
	Burglary Garage	1	0		3	1	200.00%	10	9	11.11%
	Burglary Commercial	0	1	-100.00%	2	4	-50.00%	17	21	-19.05%
	Larceny	12	11	9.09%	59	56	5.36%	237	255	-7.06%
	Vehicle Theft	2	2	0.00%	9	11	-18.18%	34	55	-38.18%
	Arson	1	0		1	1	0.00%	3	3	0.00%
<b>Property Total:</b>		18	16	12.50%	83	80	3.75%	322	378	-14.81%
<b>Preliminary Part 1 Crime Totals:</b>		23	19	21.05%	101	96	5.21%	377	413	-8.72%
<b>Current 7 Day Period:</b>		4/11/2021 - 4/17/2021			<b>Prior 7 Day Period:</b>		4/4/2021 - 4/10/2021			
<b>Current 28 Day Period:</b>		3/21/2021 - 4/17/2021			<b>Prior 28 Day Period:</b>		2/21/2021 - 3/20/2021			
<b>Current YTD Day Period:</b>		1/1/2021 - 4/17/2021			<b>Prior YTD Period:</b>		1/1/2020 - 4/17/2020			


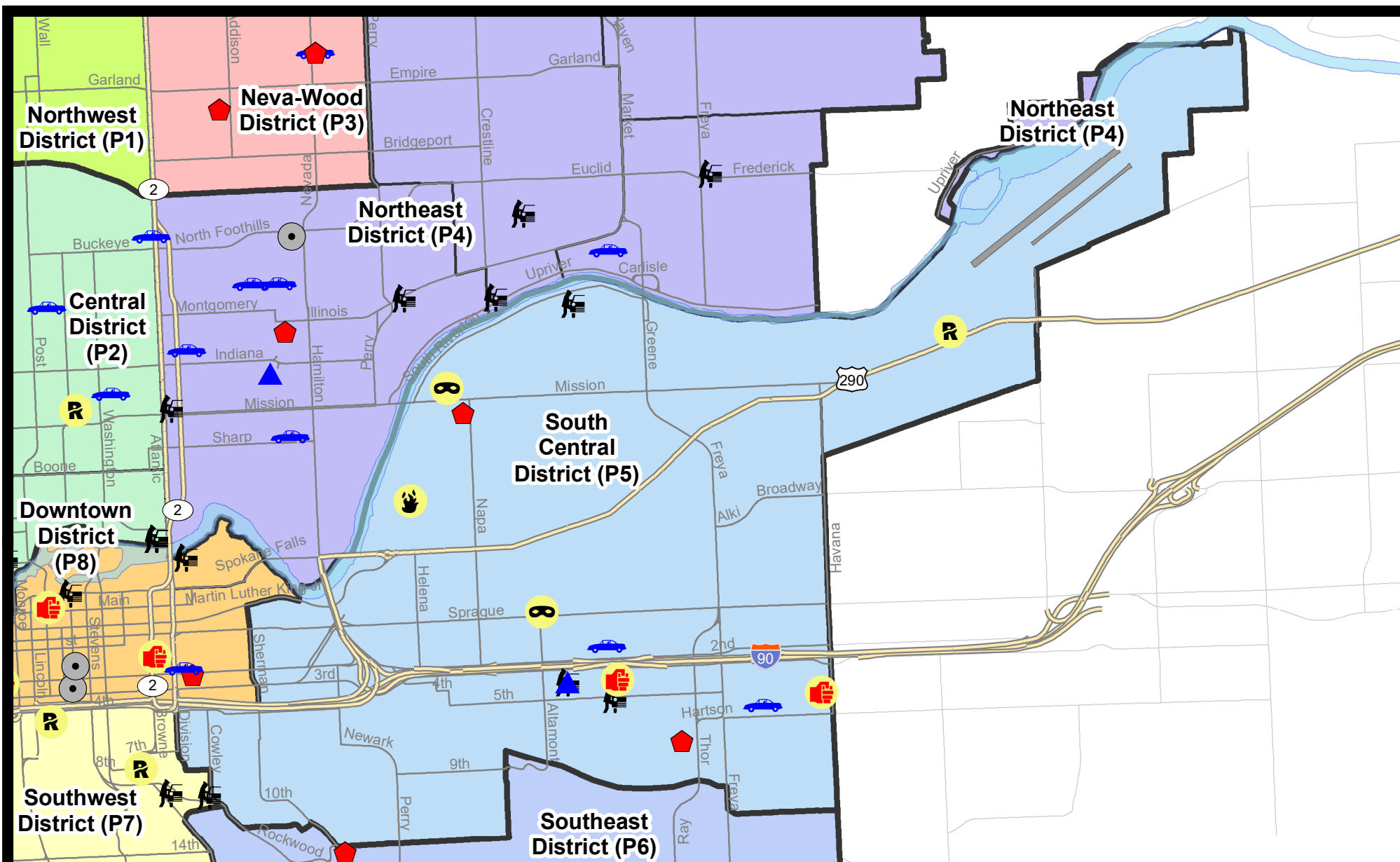
Prepared by SPD Crime Analysis Office - Monday, April 19, 2021

**NOTE:** SPD moved from UCR to the NIBRS reporting standard on 10/4/16 following the transition to a new RMS System. [Numbers on CompStat reports prior to this date should not be used as a comparison to those on this report.](#) Additional info on these reporting standards can be found on the FBI website: <https://ucr.fbi.gov/nibrs-overview>

This chart represents Preliminary counts of selected crime categories from Police Case Reports. Full statistical analysis to determine the confidence level of this data has not been performed. The % change columns on the preliminary counts differ from the percentage change on the NIBRS crime report, sometimes significantly. The CompStat report is designed for operational use and includes only selected NIBRS categories and coding less complex than full NIBRS rules. Official statistics for these and other NIBRS categories can be found on WASPC & FBI websites once available.



**Note:** On 2/10/21 a portion of the Police Block SPC5EC became part of the Downtown Precinct (SPD8EC); Consequently activity in P5 will appear lower if compared to printed CompStat reports prior to 2/10/21



**City of Spokane**  
**South Central District (P5)**  
**Selected**  
**Crime Types**  
**2021-04-11 to 2021-04-17**

Prepared By:  
**Crime Analysis Unit**  
**Spokane Police Department**

**Legend**

**NIBRS Events**



Criminal Homicide



Rape



Robbery Commercial



Robbery Person



Aggravated Assault



Burglary Residential



Burglary Garage



Burglary Commercial



Vehicle Prowling



Vehicle Theft



Arson

Cases Represent LERMS Crime Codes  
 Points may indicate multiple events  
 Note: Veh Prowl is only Larceny category displayed



For Additional Information on Incidents  
 pertaining to an Area, Trend, or Pattern  
 Contact Information Analysis

0 0.2 0.4 0.6 0.8 1 Miles



**THIS IS NOT A LEGAL DOCUMENT:**  
 The information shown on this map is compiled  
 from various sources and is subject to constant  
 revision. Information shown on this map should  
 not be used to determine the location of facilities  
 in relationship to property lines, section lines,  
 streets, etc.

Sunday - Saturday

4/11/2021 TO 4/17/2021

SE - South Central District (P5)



<b>A/C</b>	<b>Offense Statute</b>	<b>Address</b>	<b>Reported Date</b>	<b>Dist</b>
<b><u>SPC5EC</u></b>				
C	ASSAULT 2D	2900 E 4TH AVE	4/11/2021	P6
C	ASSAULT 2D	4200 E 5TH AVE	4/15/2021	P6
C	BURGLARY 1D FROM RESIDENCE	700 S RALPH ST	4/11/2021	P6
C	BURGLARY 1D GARAGE	2500 E 4TH AVE	4/12/2021	P5
C	ROBBERY 1D PERSON	2400 E SPRAGUE AVE	4/11/2021	P6
C	TAKING MOTOR VEHICLE WITHOUT PERMISSION 2D	3800 E 6TH AVE	4/12/2021	P6
C	THEFT 1D FROM MOTOR VEHICLE	2500 E 4TH AVE	4/12/2021	P5
C	THEFT 2D ALL OTHER	3700 E 1ST AVE	4/13/2021	P6
C	THEFT 2D SHOPLIFTING	3300 E SPRAGUE AVE	4/12/2021	P5
C	THEFT 2D VEHICLE PARTS AND ACCESSORIES	1000 E 3RD AVE	4/15/2021	P5
C	THEFT 3D FROM MOTOR VEHICLE	500 S REGAL ST	4/11/2021	P5
C	THEFT OF MOTOR VEHICLE	2800 E PACIFIC AVE	4/16/2021	P6
<b><u>SPC5GP</u></b>				
C	ARSON 2D	800 N HELENA ST	4/17/2021	P6
C	MAIL THEFT	2800 E MARSHALL AVE	4/15/2021	P5
C	RAPE 3D		4/16/2021	P6
C	RESIDENTIAL BURGLARY	1900 E SINTO AVE	4/15/2021	P4
C	ROBBERY 1D PERSON	1800 E MARSHALL AVE	4/17/2021	P6
C	THEFT 1D ALL OTHER	1900 E SINTO AVE	4/15/2021	P4
C	THEFT 2D FROM BUILDING	1800 E SOUTH RIVERTON AVE	4/15/2021	P5
C	THEFT 3D ALL OTHER	1900 E SOUTH RIVERTON AVE	4/12/2021	P5
C	THEFT 3D FROM BUILDING	2400 E SHARP AVE	4/16/2021	P5
C	THEFT 3D FROM BUILDING	1800 E MARSHALL AVE	4/17/2021	P6
C	THEFT 3D FROM MOTOR VEHICLE	2700 E MARSHALL AVE	4/16/2021	P5



POLICE SUMMARY - Ending: Saturday, April 17, 2021



## SE - Southeast District (P6)

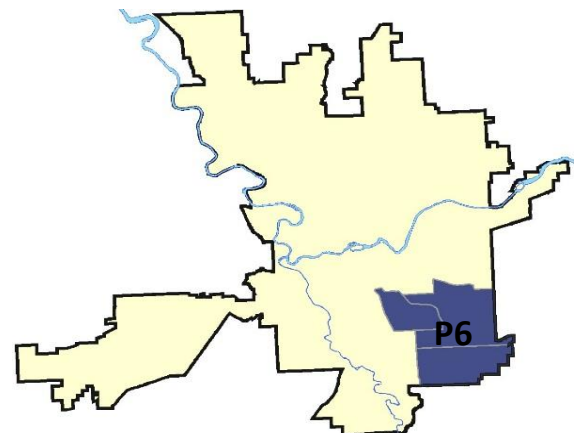
### Preliminary IBR Counts

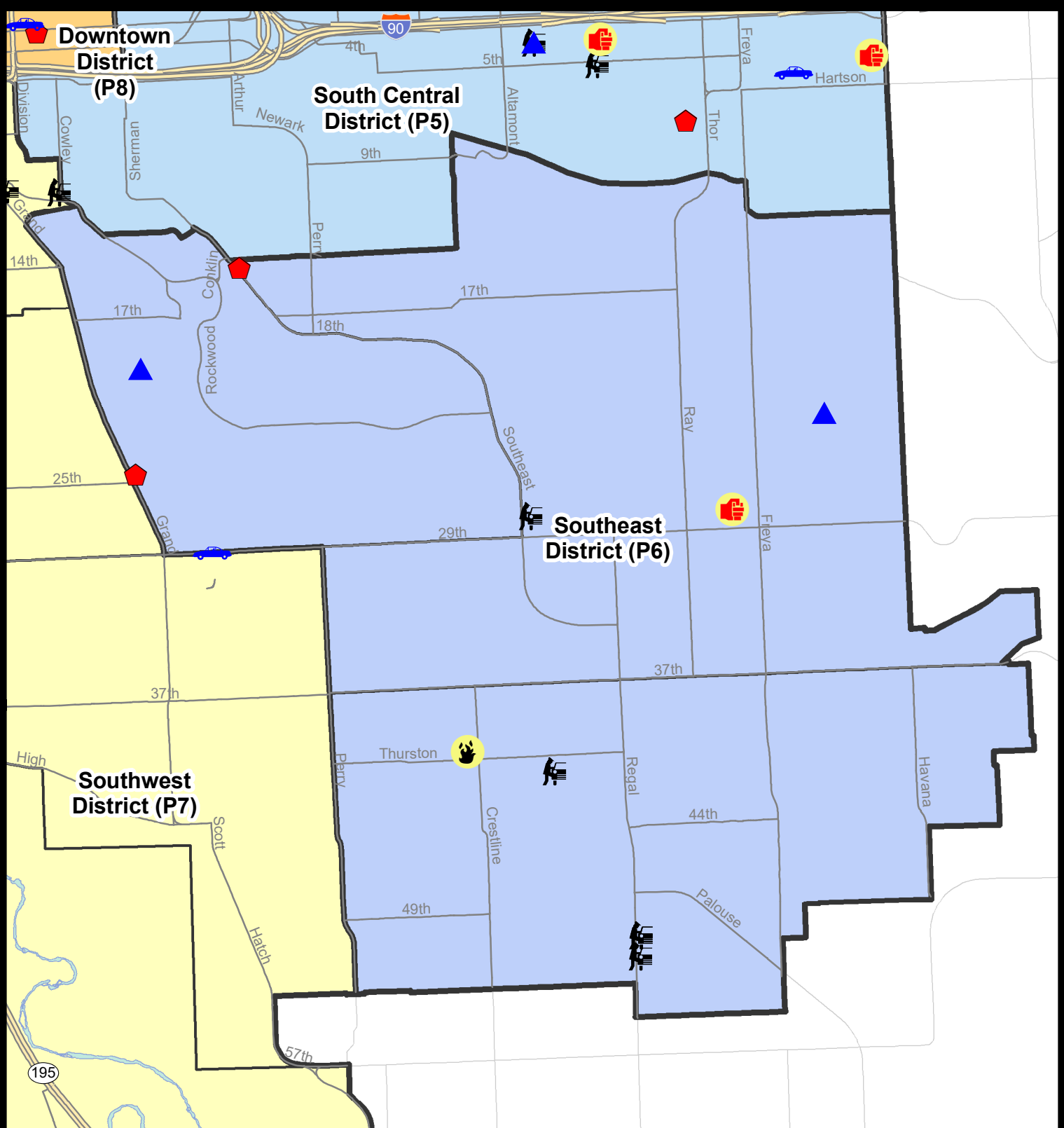
NIBRS Categories (Part 1 Selected)		7 Day Comparison			28 Day Comparison			YTD Comparison		
		Current	Prior	Percent	Current	Prior	Percent	Current	Prior	Percent
<b>Violent</b>	Criminal Homicide	0	0		0	0		0	1	-100.00%
	Rape	0	0		1	1	0.00%	5	2	150.00%
	Robbery - Commercial	0	0		0	0		0	3	-100.00%
	Robbery - Person	0	0		0	0		0	3	-100.00%
	Aggravated Assault - Non DV	0	0		1	1	0.00%	5	2	150.00%
	Aggravated Assault - DV	1	0		1	1	0.00%	4	11	-63.64%
<b>Violent Total:</b>		1	0		3	3	0.00%	14	22	-36.36%
<b>Property</b>	Burglary - Residential	2	2	0.00%	5	5	0.00%	17	25	-32.00%
	Burglary Garage	2	0		3	6	-50.00%	15	28	-46.43%
	Burglary Commercial	0	0		0	1	-100.00%	2	6	-66.67%
	Larceny	11	9	22.22%	43	29	48.28%	138	183	-24.59%
	Vehicle Theft	0	1	-100.00%	2	4	-50.00%	14	20	-30.00%
	Arson	1	0		1	0		1	1	0.00%
<b>Property Total:</b>		16	12	33.33%	54	45	20.00%	187	263	-28.90%
<b>Preliminary Part 1 Crime Totals:</b>		17	12	41.67%	57	48	18.75%	201	285	-29.47%
<b>Current 7 Day Period:</b>		4/11/2021 - 4/17/2021			<b>Prior 7 Day Period:</b>		4/4/2021 - 4/10/2021			
<b>Current 28 Day Period:</b>		3/21/2021 - 4/17/2021			<b>Prior 28 Day Period:</b>		2/21/2021 - 3/20/2021			
<b>Current YTD Day Period:</b>		1/1/2021 - 4/17/2021			<b>Prior YTD Period:</b>		1/1/2020 - 4/17/2020			

Prepared by SPD Crime Analysis Office - Monday, April 19, 2021

**NOTE:** SPD moved from UCR to the NIBRS reporting standard on 10/4/16 following the transition to a new RMS System. [Numbers on CompStat reports prior to this date should not be used as a comparison to those on this report.](#) Additional info on these reporting standards can be found on the FBI website: <https://ucr.fbi.gov/nibrs-overview>

This chart represents Preliminary counts of selected crime categories from Police Case Reports. Full statistical analysis to determine the confidence level of this data has not been performed. The % change columns on the preliminary counts differ from the percentage change on the NIBRS crime report, sometimes significantly. The CompStat report is designed for operational use and includes only selected NIBRS categories and coding less complex than full NIBRS rules. Official statistics for these and other NIBRS categories can be found on WASPC & FBI websites once available.





**City of Spokane**  
**Southeast District (P6)**  
**Selected Crime Codes**  
**2021-04-11 to 2021-04-17**  
 Prepared By:  
**Crime Analysis Unit**  
**Spokane Police Department**

**Legend**

**NIBRS Events**

Criminal Homicide	Robbery Person	Burglary Commercial
Rape	Aggravated Assault	Vehicle Prowling
Robbery Commercial	Burglary Residential	Vehicle Theft
	Burglary Garage	Arson

*For Additional Information on Incidents pertaining to an Area, Trend, or Pattern Contact Information Analysis*

*Cases Represent LERMS Crime Codes  
 Points may indicate multiple events  
 Note: Veh Prowl is only Larceny displayed*

0 0.15 0.3 0.6 Miles

**SPokane**

THIS IS NOT A LEGAL DOCUMENT:  
 The information shown on this map is compiled from various sources and is subject to constant revision. Information shown on this map should not be used to determine the location of facilities in relationship to property lines, section lines, streets, etc.

Sunday - Saturday

4/11/2021 TO 4/17/2021

SE - Southeast District (P6)



<b>A/C</b>	<b>Offense Statute</b>	<b>Address</b>	<b>Reported Date</b>	<b>Dist</b>
<b><u>SPC6LH</u></b>				
C	ASSAULT 1D	3400 E 28TH AVE	4/14/2021	P6
C	BURGLARY 1D FROM RESIDENCE	1400 S SOUTHEAST BLVD	4/13/2021	P6
C	BURGLARY 2D GARAGE	2200 S MYRTLE ST	4/16/2021	P6
C	THEFT 2D FROM MOTOR VEHICLE	2500 E 29TH AVE	4/14/2021	P6
C	THEFT 3D ALL OTHER	3800 E 22ND AVE	4/14/2021	P6
C	THEFT OF A FIREARM ALL OTHER LOCATIONS	1400 S SOUTHEAST BLVD	4/13/2021	P6
<b><u>SPC6RW</u></b>				
C	BURGLARY 1D FROM RESIDENCE	2400 S GRAND BLVD	4/15/2021	P5
C	BURGLARY 2D GARAGE	1900 S SHERMAN ST	4/15/2021	P6
C	THEFT 2D ALL OTHER	1800 E 29TH AVE	4/11/2021	P6
C	THEFT 3D CITY ALL OTHER	2400 S GRAND BLVD	4/15/2021	P5
C	THEFT 3D VEHICLE PARTS AND ACCESSORIES	900 E 20TH AVE	4/14/2021	P6
<b><u>SPC6SG</u></b>				
C	ARSON 2D	2100 E THURSTON AVE	4/12/2021	P6
C	THEFT 2D FROM BUILDING	4000 S PITTSBURG ST	4/17/2021	P6
C	THEFT 3D FROM MOTOR VEHICLE	5000 S REGAL ST	4/11/2021	P6
A	THEFT 3D FROM MOTOR VEHICLE	5100 S REGAL ST	4/11/2021	P6
A	THEFT 3D FROM MOTOR VEHICLE	5000 S REGAL ST	4/11/2021	P6
C	THEFT 3D FROM MOTOR VEHICLE	4100 S COOK ST	4/16/2021	P6

POLICE SUMMARY - Ending: Saturday, April 17, 2021



## SW - Southwest District (P7)

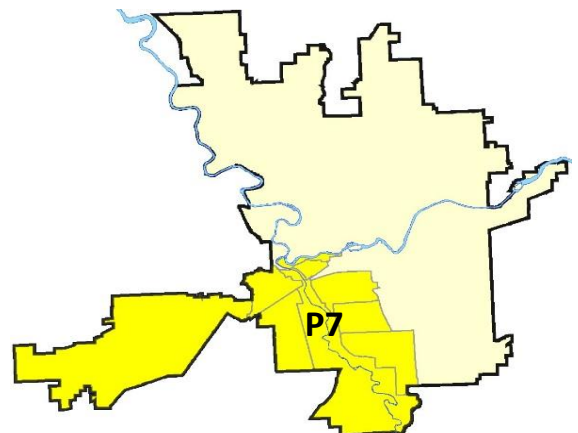
### Preliminary IBR Counts

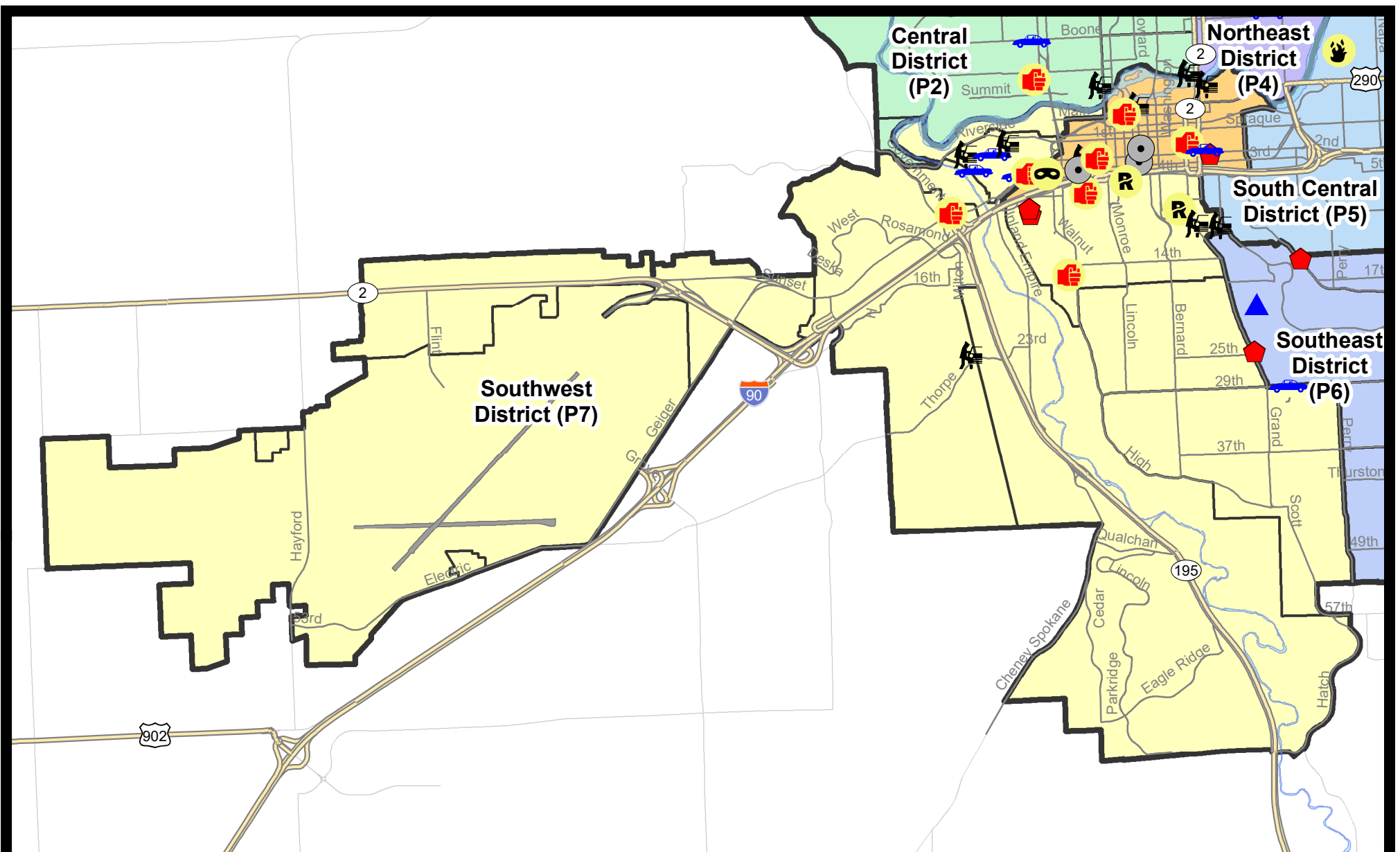
NIBRS Categories (Part 1 Selected)		7 Day Comparison			28 Day Comparison			YTD Comparison		
		Current	Prior	Percent	Current	Prior	Percent	Current	Prior	Percent
<b>Violent</b>	Criminal Homicide	0	0		0	1	-100.00%	1	0	
	Rape	2	1	100.00%	5	3	66.67%	12	11	9.09%
	Robbery - Commercial	0	1	-100.00%	1	0		1	2	-50.00%
	Robbery - Person	0	0		0	2	-100.00%	4	4	0.00%
	Aggravated Assault - Non DV	2	1	100.00%	6	3	100.00%	15	8	87.50%
	Aggravated Assault - DV	2	0		4	8	-50.00%	14	10	40.00%
<b>Violent Total:</b>		6	3	100.00%	16	17	-5.88%	47	35	34.29%
<b>Property</b>	Burglary - Residential	2	0		5	3	66.67%	23	34	-32.35%
	Burglary Garage	0	1	-100.00%	5	3	66.67%	18	18	0.00%
	Burglary Commercial	0	0		1	4	-75.00%	13	24	-45.83%
	Larceny	18	13	38.46%	67	65	3.08%	276	332	-16.87%
	Vehicle Theft	4	4	0.00%	12	10	20.00%	37	54	-31.48%
	Arson	0	0		0	0		1	2	-50.00%
<b>Property Total:</b>		24	18	33.33%	90	85	5.88%	368	464	-20.69%
<b>Preliminary Part 1 Crime Totals:</b>		30	21	42.86%	106	102	3.92%	415	499	-16.83%
<b>Current 7 Day Period:</b>		4/11/2021 - 4/17/2021			<b>Prior 7 Day Period:</b>		4/4/2021 - 4/10/2021			
<b>Current 28 Day Period:</b>		3/21/2021 - 4/17/2021			<b>Prior 28 Day Period:</b>		2/21/2021 - 3/20/2021			
<b>Current YTD Day Period:</b>		1/1/2021 - 4/17/2021			<b>Prior YTD Period:</b>		1/1/2020 - 4/17/2020			

Prepared by SPD Crime Analysis Office - Monday, April 19, 2021

**NOTE:** SPD moved from UCR to the NIBRS reporting standard on 10/4/16 following the transition to a new RMS System. [Numbers on CompStat reports prior to this date should not be used as a comparison to those on this report.](#) Additional info on these reporting standards can be found on the FBI website: <https://ucr.fbi.gov/nibrs-overview>

This chart represents Preliminary counts of selected crime categories from Police Case Reports. Full statistical analysis to determine the confidence level of this data has not been performed. The % change columns on the preliminary counts differ from the percentage change on the NIBRS crime report, sometimes significantly. The CompStat report is designed for operational use and includes only selected NIBRS categories and coding less complex than full NIBRS rules. Official statistics for these and other NIBRS categories can be found on WASPC & FBI websites once available.





**City of Spokane**  
**Southwest District (P7)**  
**Selected**  
**Crime Types**  
**2021-04-11 to 2021-04-17**  
 Prepared By:  
 Crime Analysis Unit  
 Spokane Police Department

#### Legend

##### NIBRS Events



Robbery Commercial

Robbery Person

Aggravated Assault

Burglary Residential

Burglary Garage

Burglary Commercial

Vehicle Prowling

Vehicle Theft

Arson

Cases Represent LERMS Crime Codes  
 Points may indicate multiple events  
 Note: Veh Prowl is only Larceny category displayed



For Additional Information on Incidents  
 pertaining to an Area, Trend, or Pattern  
 Contact Information Analysis

0 0.2 0.4 0.6 0.8 1 1.2 1.4 1.6 Miles



**THIS IS NOT A LEGAL DOCUMENT:**  
 The information shown on this map is compiled  
 from various sources and is subject to constant  
 revision. Information shown on this map should  
 not be used to determine the location of facilities  
 in relationship to property lines, section lines,  
 streets, etc.



Sunday - Saturday

4/11/2021 TO 4/17/2021

SE - Southwest District (P7)



A/C	Offense Statute	Address	Reported Date	Dist
<b><u>SPD7BA</u></b>				
C	ASSAULT 2D	1800 W SUNSET BLVD	4/13/2021	P8
C	THEFT 3D CITY ALL OTHER	W RIVERSIDE AVE / W CLARKE AVE	4/15/2021	P1
C	THEFT 3D FROM MOTOR VEHICLE	100 S COEUR D ALENE ST	4/12/2021	P7
C	THEFT 3D FROM MOTOR VEHICLE	2000 W 1ST AVE	4/17/2021	P7
C	THEFT OF MOTOR VEHICLE	1900 W SUNSET BLVD	4/12/2021	P8
C	THEFT OF MOTOR VEHICLE	W 3RD AVE / S COEUR D ALENE ST	4/13/2021	P7
C	THEFT OF MOTOR VEHICLE	2200 W PACIFIC AVE	4/15/2021	P7
<b><u>SPD7CH</u></b>				
C	ASSAULT 2D	1400 S WALNUT ST	4/12/2021	P7
C	ASSAULT 2D	1200 W 6TH AVE	4/14/2021	P7
C	BURGLARY 1D FROM RESIDENCE	1800 W 7TH AVE	4/13/2021	P7
C	MAIL THEFT	1500 W 10TH AVE	4/13/2021	P7
C	MAIL THEFT	1200 S WALL ST	4/15/2021	P7
C	RAPE 2D		4/13/2021	P8
C	RAPE 3D		4/17/2021	P1
C	RESIDENTIAL BURGLARY	1800 W 8TH AVE	4/15/2021	P7
C	THEFT 2D FROM MOTOR VEHICLE	900 S COWLEY ST	4/16/2021	P7
C	THEFT 3D FROM BUILDING	500 S WASHINGTON ST	4/15/2021	P7
C	THEFT 3D FROM BUILDING	300 W 8TH AVE	4/16/2021	P5
C	THEFT 3D FROM BUILDING	500 S HOWARD ST	4/17/2021	P7
C	THEFT 3D FROM BUILDING	700 W 5TH AVE	4/17/2021	P7
C	THEFT 3D FROM MOTOR VEHICLE	0 W ROCKWOOD BLVD	4/14/2021	P5
C	THEFT 3D VEHICLE PARTS AND ACCESSORIES	900 W 13TH AVE	4/16/2021	P7
C	THEFT OF A FIREARM FROM BUILDING	1800 W 8TH AVE	4/15/2021	P7
<b><u>SPD7CS</u></b>				
C	THEFT 3D ALL OTHER	3800 S HATCH ST	4/12/2021	P7
C	THEFT OF MOTOR VEHICLE	2900 S GARFIELD ST	4/11/2021	P7
<b><u>SPD7GT</u></b>				
C	THEFT 3D FROM MOTOR VEHICLE	2600 W WESTWOOD LN	4/17/2021	P7
<b><u>SPD7WH</u></b>				
C	ASSAULT 4D WEAPON	W 7TH AVE / W SUNSET BLVD	4/16/2021	P7
C	THEFT 2D FROM BUILDING	1500 S RUSTLE ST	4/12/2021	P5
<b><u>SPD7WP</u></b>				
C	MAIL THEFT	9000 W US 2 HWY	4/11/2021	P7
C	THEFT 2D VEHICLE PARTS AND ACCESSORIES	8200 W SUNSET HWY	4/15/2021	P7



# SPOKANE POLICE DEPARTMENT

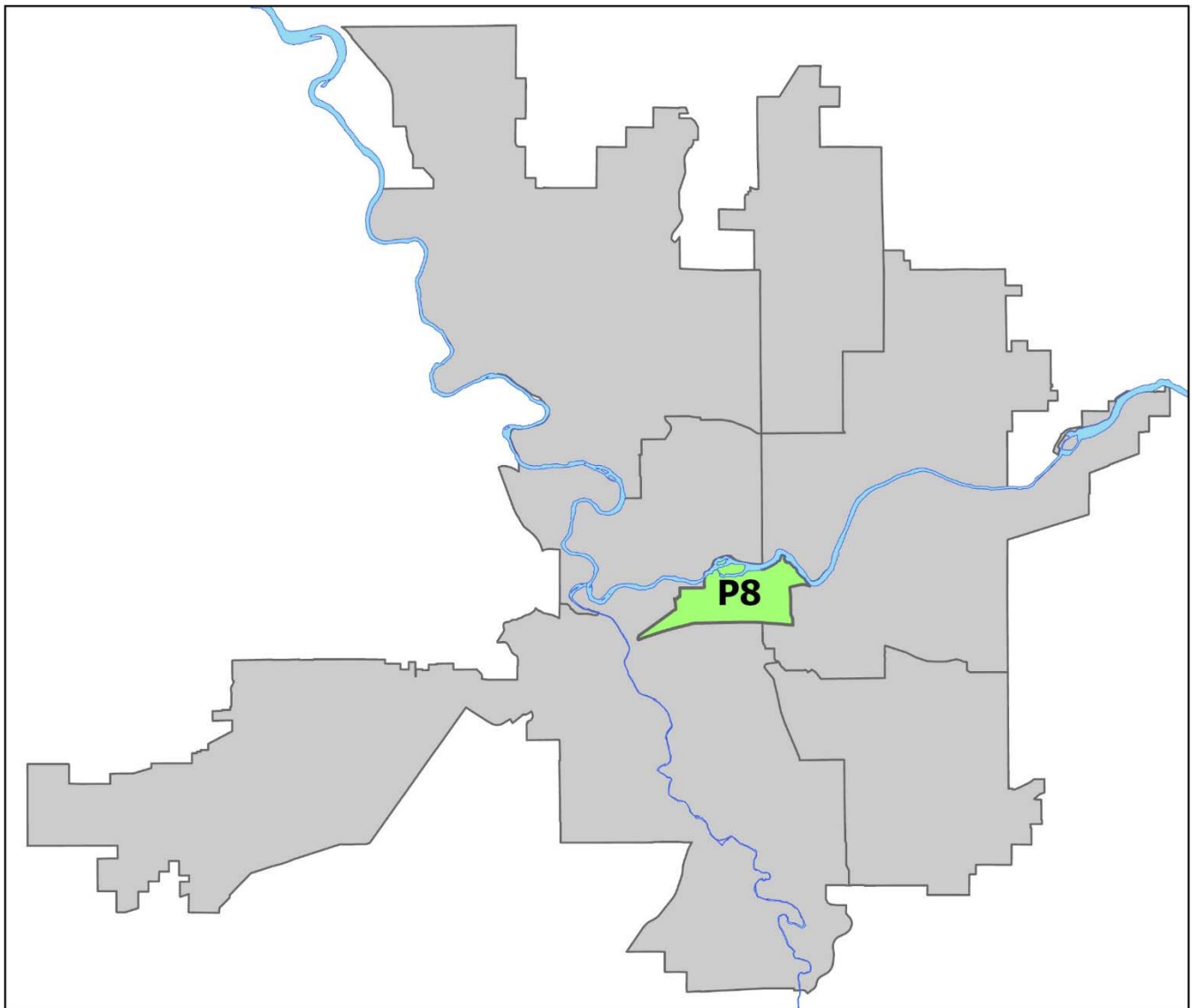
## DOWNTOWN

## Police Service Area



PSA Commander

**Captain David Singley**



POLICE SUMMARY - Ending: Saturday, April 17, 2021

## ***DOWNTOWN PRECINCT (P8)***



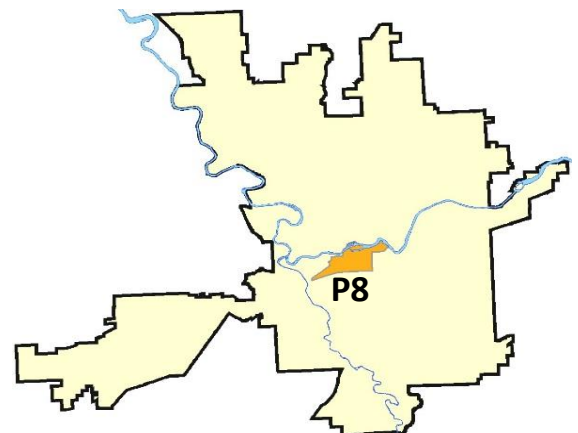
### Preliminary IBR Counts

NIBRS Categories (Part 1 Selected)		7 Day Comparison			28 Day Comparison			YTD Comparison		
		Current	Prior	Percent	Current	Prior	Percent	Current	Prior	Percent
<b>Violent</b>	Criminal Homicide	0	0		0	0		0	1	-100.00%
	Rape	0	0		3	2	50.00%	10	2	400.00%
	Robbery - Commercial	0	0		1	0		3	3	0.00%
	Robbery - Person	1	0		4	2	100.00%	13	10	30.00%
	Aggravated Assault - Non DV	3	4	-25.00%	11	7	57.14%	28	26	7.69%
	Aggravated Assault - DV	0	1	-100.00%	2	1	100.00%	7	6	16.67%
<b>Violent Total:</b>		4	5	-20.00%	21	12	75.00%	61	48	27.08%
<b>Property</b>	Burglary - Residential	1	0		2	1	100.00%	7	4	75.00%
	Burglary Garage	0	0		0	0		2	0	
	Burglary Commercial	3	1	200.00%	13	6	116.67%	34	44	-22.73%
	Larceny	16	20	-20.00%	58	43	34.88%	224	275	-18.55%
	Vehicle Theft	1	1	0.00%	4	7	-42.86%	19	22	-13.64%
	Arson	0	0		0	0		1	4	-75.00%
<b>Property Total:</b>		21	22	-4.55%	77	57	35.09%	287	349	-17.77%
<b>Preliminary Part 1 Crime Totals:</b>		25	27	-7.41%	98	69	42.03%	348	397	-12.34%
<b>Current 7 Day Period:</b>		4/11/2021 - 4/17/2021			<b>Prior 7 Day Period:</b>		4/4/2021 - 4/10/2021			
<b>Current 28 Day Period:</b>		3/21/2021 - 4/17/2021			<b>Prior 28 Day Period:</b>		2/21/2021 - 3/20/2021			
<b>Current YTD Day Period:</b>		1/1/2021 - 4/17/2021			<b>Prior YTD Period:</b>		1/1/2020 - 4/17/2020			

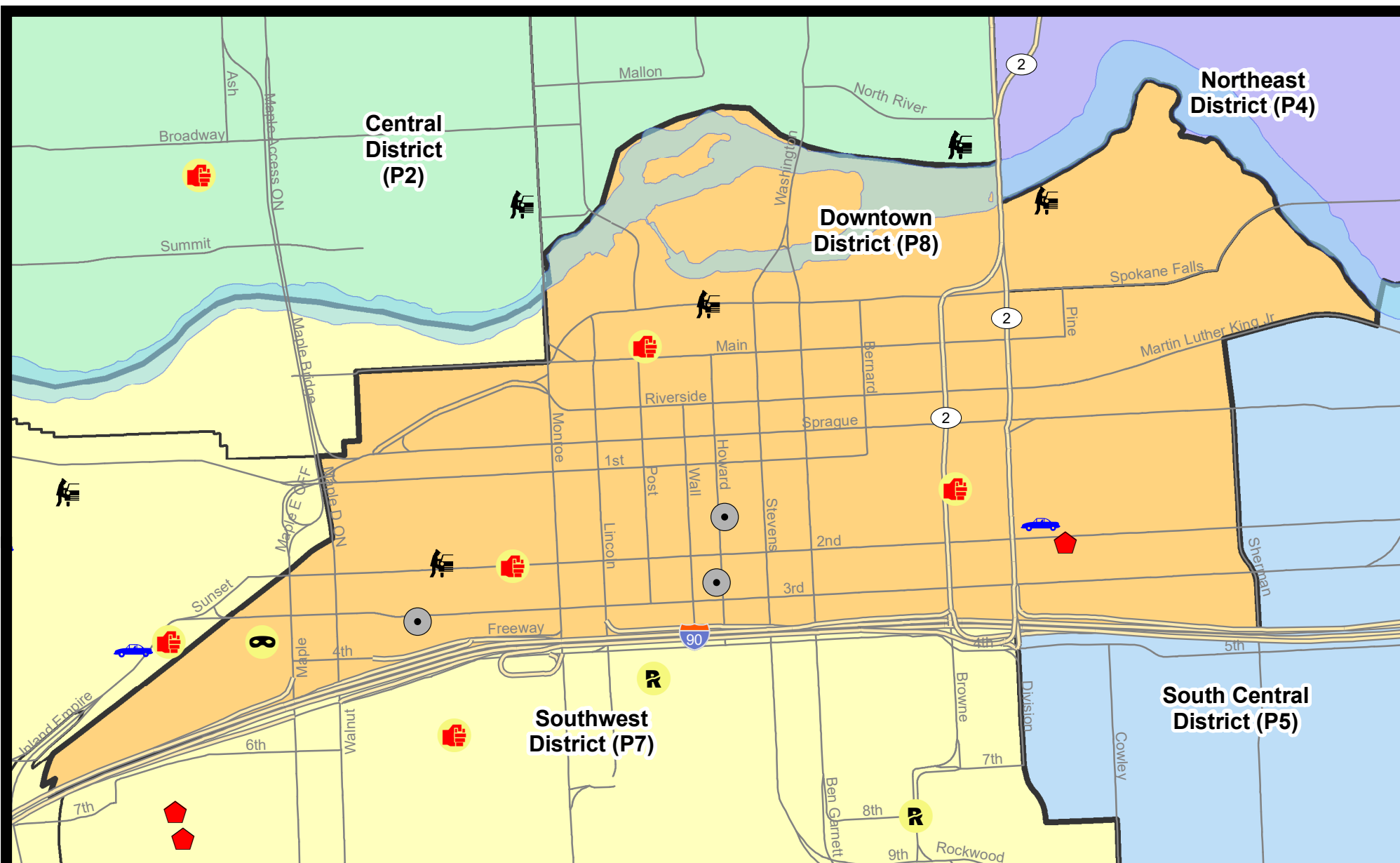
Prepared by SPD Crime Analysis Office - Monday, April 19, 2021

**NOTE:** SPD moved from UCR to the NIBRS reporting standard on 10/4/16 following the transition to a new RMS System. [Numbers on CompStat reports prior to this date should not be used as a comparison to those on this report.](#) Additional info on these reporting standards can be found on the FBI website: <https://ucr.fbi.gov/nibrs-overview>

This chart represents Preliminary counts of selected crime categories from Police Case Reports. Full statistical analysis to determine the confidence level of this data has not been performed. The % change columns on the preliminary counts differ from the percentage change on the NIBRS crime report, sometimes significantly. The CompStat report is designed for operational use and includes only selected NIBRS categories and coding less complex than full NIBRS rules. Official statistics for these and other NIBRS categories can be found on WASPC & FBI websites once available.



**Note:** On 2/10/21 a portion of the Police Block SPC5EC became part of the Downtown Precinct (SPD8EC); Consequently activity in P8 will appear higher if compared to printed CompStat reports prior to 2/10/21



**City of Spokane**  
**Downtown District (P8)**  
**Selected**  
**Crime Types**  
**2021-04-11 to 2021-04-17**  
 Prepared By:  
 Crime Analysis Unit  
 Spokane Police Department

#### Legend

##### NIBRS Events



Criminal Homicide



Rape



Robbery Commercial



Robbery Person



Aggravated Assault



Burglary Residential



Burglary Garage



Burglary Commercial



Vehicle Prowling



Vehicle Theft



Arson

Cases Represent LERMS Crime Codes

Points may indicate multiple events

Note: Veh Prowl is only Larceny category displayed



For Additional Information on Incidents  
 pertaining to an Area, Trend, or Pattern  
 Contact Information Analysis

0 0.2 Miles



**THIS IS NOT A LEGAL DOCUMENT:**  
 The information shown on this map is compiled  
 from various sources and is subject to constant  
 revision. Information shown on this map should  
 not be used to determine the location of facilities  
 in relationship to property lines, section lines,  
 streets, etc.



Sunday - Saturday

4/11/2021 TO 4/17/2021

SW - Downtown District (P8)



<b>A/C</b>	<b>Offense Statute</b>	<b>Address</b>	<b>Reported Date</b>	<b>Dist</b>
<b><u>SPD8EC</u></b>				
C	BURGLARY 2D FENCED AREA	400 E 3RD AVE	4/17/2021	P8
C	RESIDENTIAL BURGLARY	100 E 2ND AVE	4/15/2021	P8
C	THEFT 2D FROM BUILDING	0 E 1ST AVE	4/14/2021	P8
C	THEFT 3D FROM BUILDING	400 E 3RD AVE	4/17/2021	P8
C	THEFT OF MOTOR VEHICLE	100 S DIVISION ST	4/12/2021	P8
<b><u>SPD8RS</u></b>				
C	ASSAULT 2D	W 2ND AVE / S MADISON ST	4/17/2021	P8
C	ASSAULT 4D WEAPON	0 W PACIFIC AVE	4/14/2021	P8
A	BURGLARY 1D COMMERCIAL	200 S HOWARD ST	4/11/2021	P8
C	BURGLARY 2D COMMERCIAL	100 S HOWARD ST	4/11/2021	P8
C	BURGLARY 2D COMMERCIAL	1300 W 3RD AVE	4/16/2021	P8
C	HARASSMENT FELONY WEAPON INVOLVED	800 W MAIN AVE	4/14/2021	P7
C	MAIL THEFT	500 W SPRAGUE AVE	4/17/2021	P8
C	ROBBERY 1D PERSON	1600 W 3RD AVE	4/14/2021	P8
C	THEFT 2D ALL OTHER	200 W SPRAGUE AVE	4/12/2021	P8
C	THEFT 2D ALL OTHER	W 1ST AVE / S MADISON ST	4/13/2021	P8
C	THEFT 2D ALL OTHER	1600 W 3RD AVE	4/14/2021	P8
C	THEFT 2D ALL OTHER	100 S ADAMS ST	4/15/2021	P8
C	THEFT 2D FROM BUILDING	100 S HOWARD ST	4/11/2021	P8
C	THEFT 3D ALL OTHER	200 W SPOKANE FALLS BLVD	4/11/2021	P8
C	THEFT 3D ALL OTHER	1800 W 5TH AVE	4/14/2021	P8
C	THEFT 3D FROM BUILDING	0 W 2ND AVE	4/11/2021	P8
C	THEFT 3D FROM BUILDING	200 S POST ST	4/15/2021	P8
C	THEFT 3D FROM MOTOR VEHICLE	400 N RIVERPOINT BLVD	4/13/2021	P8
A	THEFT 3D FROM MOTOR VEHICLE	W SPOKANE FALLS BLVD / N HOWARD ST	4/15/2021	P8
C	THEFT 3D FROM MOTOR VEHICLE	1200 W 2ND AVE	4/16/2021	P8

POLICE SUMMARY - Ending: Saturday, April 17, 2021



## Other Jurisdiction or Unk District

### Preliminary IBR Counts

NIBRS Categories (Part 1 Selected)		7 Day Comparison			28 Day Comparison			YTD Comparison		
		Current	Prior	Percent	Current	Prior	Percent	Current	Prior	Percent
<b>Violent</b>	Criminal Homicide	0	0		0	0		0	0	
	Rape	0	0		0	0		1	0	
	Robbery - Commercial	0	0		0	0		0	1	-100.00%
	Robbery - Person	0	0		0	0		0	0	
	Aggravated Assault - Non DV	0	0		0	0		0	2	-100.00%
	Aggravated Assault - DV	0	0		0	0		0	2	-100.00%
<b>Violent Total:</b>		0	0		0	0		1	5	-80.00%
<b>Property</b>	Burglary - Residential	0	0		0	0		0	0	
	Burglary Garage	0	0		0	0		0	0	
	Burglary Commercial	0	0		0	0		0	0	
	Larceny	0	0		0	3	-100.00%	5	7	-28.57%
	Vehicle Theft	0	0		0	0		4	1	300.00%
	Arson	0	0		0	0		0	1	-100.00%
<b>Property Total:</b>		0	0		0	3	-100.00%	9	9	0.00%
<b>Preliminary Part 1 Crime Totals:</b>		0	0		0	3	-100.00%	10	14	-28.57%
<b>Current 7 Day Period:</b>		4/11/2021 - 4/17/2021			<b>Prior 7 Day Period:</b>		4/4/2021 - 4/10/2021			
<b>Current 28 Day Period:</b>		3/21/2021 - 4/17/2021			<b>Prior 28 Day Period:</b>		2/21/2021 - 3/20/2021			
<b>Current YTD Day Period:</b>		1/1/2021 - 4/17/2021			<b>Prior YTD Period:</b>		1/1/2020 - 4/17/2020			

Prepared by SPD Crime Analysis Office - Monday, April 19, 2021

**NOTE:** SPD moved from UCR to the NIBRS reporting standard on 10/4/16 following the transition to a new RMS System. [Numbers on CompStat reports prior to this date should not be used as a comparison to those on this report.](#) Additional info on these reporting standards can be found on the FBI website: <https://ucr.fbi.gov/nibrs-overview>

This chart represents Preliminary counts of selected crime categories from Police Case Reports. Full statistical analysis to determine the confidence level of this data has not been performed. The % change columns on the preliminary counts differ from the percentage change on the NIBRS crime report, sometimes significantly. The CompStat report is designed for operational use and includes only selected NIBRS categories and coding less complex than full NIBRS rules. Official statistics for these and other NIBRS categories can be found on WASPC & FBI websites once available.

Sunday - Saturday

4/11/2021 TO 4/17/2021

Other Jurisdiction/Unk District



<b>A/C</b>	<b>Offense Statute</b>	<b>Address</b>	<b>Reported Date</b>	<b>Dist</b>
------------	------------------------	----------------	----------------------	-------------

#Type!				#Typ
--------	--	--	--	------