

# SPOKANE POLICE DEPARTMENT

## PRELIMINARY CITYWIDE **IBR** CRIME REPORT



### Preliminary IBR Counts

CHIEF OF POLICE

Craig Meidl

Period Ending: Saturday, April 10, 2021

NIBRS Categories (Part 1 Selected)		7 Day Comparison			28 Day Comparison			YTD Comparison		
		Current	Prior	Percent	Current	Prior	Percent	Current	Prior	Percent
<b>Violent</b>	Criminal Homicide	0	0		0	1	-100.00%	1	8	-87.50%
	Rape	3	8	-62.50%	25	26	-3.85%	75	44	70.45%
	Robbery - Commercial	1	1	0.00%	3	4	-25.00%	13	26	-50.00%
	Robbery - Person	3	5	-40.00%	14	15	-6.67%	51	56	-8.93%
	Aggravated Assault - Non DV	11	13	-15.38%	47	36	30.56%	134	106	26.42%
	Aggravated Assault - DV	5	6	-16.67%	25	32	-21.88%	102	84	21.43%
<b>Violent Total:</b>		23	33	-30.30%	114	114	0.00%	376	324	16.05%
<b>Property</b>	Burglary - Residential	10	13	-23.08%	46	56	-17.86%	176	247	-28.74%
	Burglary Garage	5	9	-44.44%	29	35	-17.14%	112	141	-20.57%
	Burglary Commercial	4	9	-55.56%	30	35	-14.29%	131	143	-8.39%
	Larceny	147	140	5.00%	559	580	-3.62%	2205	2580	-14.53%
	Vehicle Theft	18	17	5.88%	65	61	6.56%	250	373	-32.98%
	Arson	3	0		5	4	25.00%	19	18	5.56%
<b>Property Total:</b>		187	188	-0.53%	734	771	-4.80%	2893	3502	-17.39%
<b>Preliminary Part 1 Crime Totals:</b>		210	221	-4.98%	848	885	-4.18%	3269	3826	-14.56%
<b>Current 7 Day Period:</b>		4/4/2021 - 4/10/2021			<b>Prior 7 Day Period:</b>		3/28/2021 - 4/3/2021			
<b>Current 28 Day Period:</b>		3/14/2021 - 4/10/2021			<b>Prior 28 Day Period:</b>		2/14/2021 - 3/13/2021			
<b>Current YTD Day Period:</b>		1/1/2021 - 4/10/2021			<b>Prior YTD Period:</b>		1/1/2020 - 4/10/2020			

Prepared by SPD Crime Analysis Office - Monday, April 12, 2021

**NOTE:** SPD moved from UCR to the NIBRS reporting standard on 10/4/16 following the transition to a new RMS System. [Numbers on CompStat reports prior to this date should not be used as a comparison to those on this report.](#) Additional info on these reporting standards can be found on the FBI website: <https://ucr.fbi.gov/nibrs-overview>

This chart represents Preliminary counts of selected crime categories from Police Case Reports. Full statistical analysis to determine the confidence level of this data has not been performed. The % change columns on the preliminary counts differ from the percentage change on the NIBRS crime report, sometimes significantly. The CompStat report is designed for operational use and includes only selected NIBRS categories and coding less complex than full NIBRS rules. Official statistics for these and other NIBRS categories can be found on WASPC & FBI websites once available.



# SPOKANE POLICE DEPARTMENT



## **NORTH** **Police Service Area**

### PSA Commander

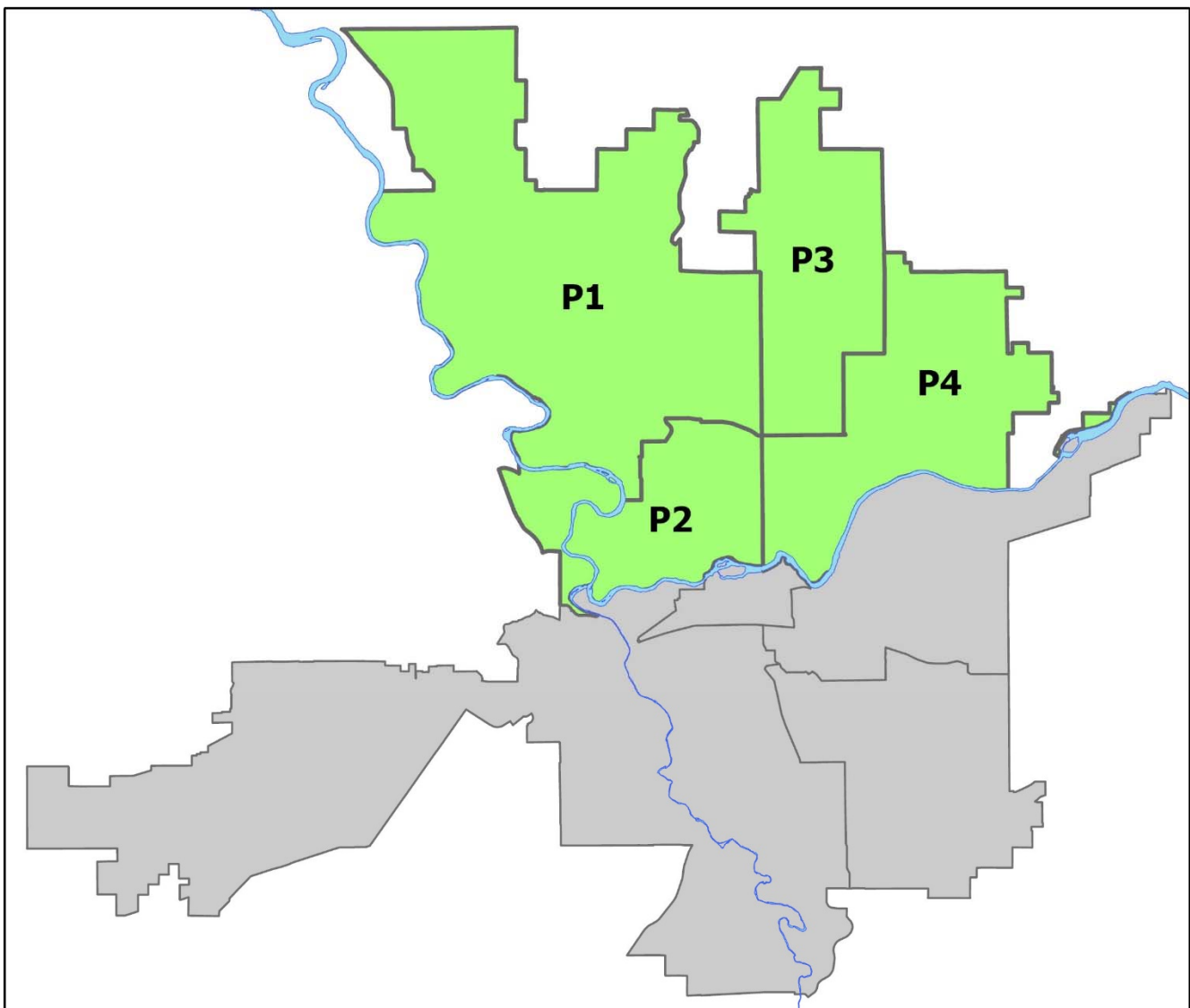
**Captain Mark Griffiths**

**Northwest District (P1)**

**Central District (P2)**

**Neva-Wood District (P3)**

**Northeast District (P4)**



POLICE SUMMARY - Ending: Saturday, April 10, 2021

## ***NORTH PRECINCT (P1, P2, P3, and P4)***



### Preliminary IBR Counts

NIBRS Categories (Part 1 Selected)		7 Day Comparison			28 Day Comparison			YTD Comparison		
		Current	Prior	Percent	Current	Prior	Percent	Current	Prior	Percent
<b>Violent</b>	Criminal Homicide	0	0		0	0		0	6	-100.00%
	Rape	2	3	-33.33%	13	13	0.00%	37	26	42.31%
	Robbery - Commercial	0	1	-100.00%	1	4	-75.00%	9	18	-50.00%
	Robbery - Person	3	3	0.00%	9	11	-18.18%	32	38	-15.79%
	Aggravated Assault - Non DV	3	8	-62.50%	21	20	5.00%	71	55	29.09%
	Aggravated Assault - DV	4	5	-20.00%	15	19	-21.05%	65	44	47.73%
<b>Violent Total:</b>		12	20	-40.00%	59	67	-11.94%	214	187	14.44%
<b>Property</b>	Burglary - Residential	6	7	-14.29%	30	36	-16.67%	115	151	-23.84%
	Burglary Garage	4	4	0.00%	19	23	-17.39%	70	94	-25.53%
	Burglary Commercial	2	1	100.00%	14	21	-33.33%	68	62	9.68%
	Larceny	94	85	10.59%	347	375	-7.47%	1383	1598	-13.45%
	Vehicle Theft	10	10	0.00%	35	32	9.38%	149	227	-34.36%
	Arson	3	0		5	3	66.67%	15	7	114.29%
<b>Property Total:</b>		119	107	11.21%	450	490	-8.16%	1800	2139	-15.85%
<b>Preliminary Part 1 Crime Totals:</b>		131	127	3.15%	509	557	-8.62%	2014	2326	-13.41%
<b>Current 7 Day Period:</b>		4/4/2021 - 4/10/2021			<b>Prior 7 Day Period:</b>		3/28/2021 - 4/3/2021			
<b>Current 28 Day Period:</b>		3/14/2021 - 4/10/2021			<b>Prior 28 Day Period:</b>		2/14/2021 - 3/13/2021			
<b>Current YTD Day Period:</b>		1/1/2021 - 4/10/2021			<b>Prior YTD Period:</b>		1/1/2020 - 4/10/2020			

Prepared by SPD Crime Analysis Office - Monday, April 12, 2021

**NOTE:** SPD moved from UCR to the NIBRS reporting standard on 10/4/16 following the transition to a new RMS System. [Numbers on CompStat reports prior to this date should not be used as a comparison to those on this report.](#) Additional info on these reporting standards can be found on the FBI website: <https://ucr.fbi.gov/nibrs-overview>

This chart represents Preliminary counts of selected crime categories from Police Case Reports. Full statistical analysis to determine the confidence level of this data has not been performed. The % change columns on the preliminary counts differ from the percentage change on the NIBRS crime report, sometimes significantly. The CompStat report is designed for operational use and includes only selected NIBRS categories and coding less complex than full NIBRS rules. Official statistics for these and other NIBRS categories can be found on WASPC & FBI websites once available.



POLICE SUMMARY - Ending: Saturday, April 10, 2021



## NW - Northwest District (P1)

### Preliminary IBR Counts

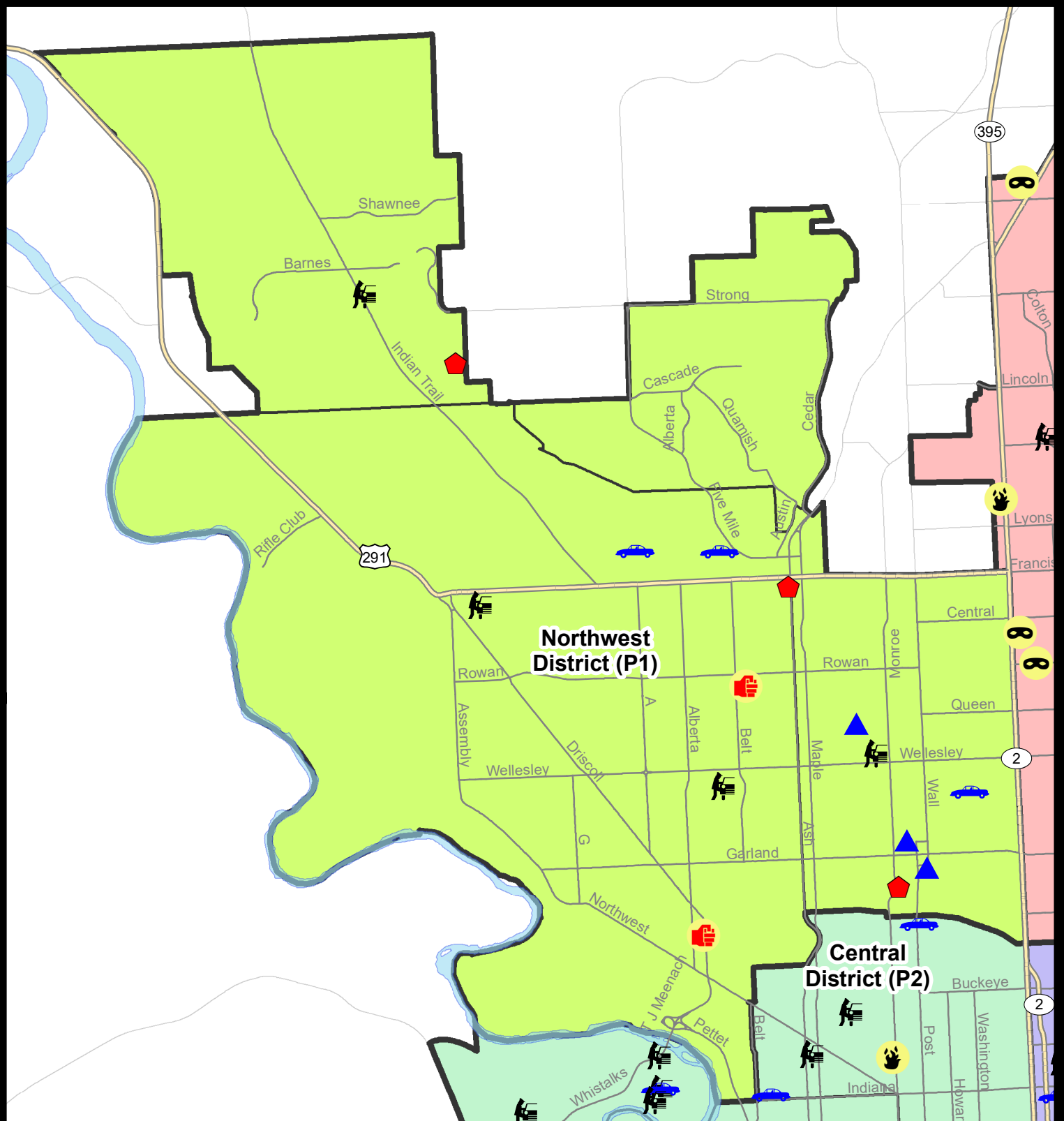
NIBRS Categories (Part 1 Selected)		7 Day Comparison			28 Day Comparison			YTD Comparison		
		Current	Prior	Percent	Current	Prior	Percent	Current	Prior	Percent
<b>Violent</b>	Criminal Homicide	0	0		0	0		0	1	-100.00%
	Rape	0	0		2	2	0.00%	7	7	0.00%
	Robbery - Commercial	0	0		0	0		2	0	
	Robbery - Person	0	0		2	1	100.00%	4	5	-20.00%
	Aggravated Assault - Non DV	1	1	0.00%	3	3	0.00%	13	8	62.50%
	Aggravated Assault - DV	1	2	-50.00%	4	2	100.00%	11	13	-15.38%
<b>Violent Total:</b>		2	3	-33.33%	11	8	37.50%	37	34	8.82%
<b>Property</b>	Burglary - Residential	3	3	0.00%	11	6	83.33%	25	31	-19.35%
	Burglary Garage	3	2	50.00%	9	4	125.00%	23	33	-30.30%
	Burglary Commercial	0	0		1	2	-50.00%	6	11	-45.45%
	Larceny	17	24	-29.17%	75	68	10.29%	266	295	-9.83%
	Vehicle Theft	3	1	200.00%	10	6	66.67%	36	30	20.00%
	Arson	0	0		1	0		4	3	33.33%
<b>Property Total:</b>		26	30	-13.33%	107	86	24.42%	360	403	-10.67%
<b>Preliminary Part 1 Crime Totals:</b>		28	33	-15.15%	118	94	25.53%	397	437	-9.15%
<b>Current 7 Day Period:</b>		4/4/2021 - 4/10/2021			<b>Prior 7 Day Period:</b>		3/28/2021 - 4/3/2021			
<b>Current 28 Day Period:</b>		3/14/2021 - 4/10/2021			<b>Prior 28 Day Period:</b>		2/14/2021 - 3/13/2021			
<b>Current YTD Day Period:</b>		1/1/2021 - 4/10/2021			<b>Prior YTD Period:</b>		1/1/2020 - 4/10/2020			

Prepared by SPD Crime Analysis Office - Monday, April 12, 2021

**NOTE:** SPD moved from UCR to the NIBRS reporting standard on 10/4/16 following the transition to a new RMS System. [Numbers on CompStat reports prior to this date should not be used as a comparison to those on this report.](#) Additional info on these reporting standards can be found on the FBI website: <https://ucr.fbi.gov/nibrs-overview>

This chart represents Preliminary counts of selected crime categories from Police Case Reports. Full statistical analysis to determine the confidence level of this data has not been performed. The % change columns on the preliminary counts differ from the percentage change on the NIBRS crime report, sometimes significantly. The CompStat report is designed for operational use and includes only selected NIBRS categories and coding less complex than full NIBRS rules. Official statistics for these and other NIBRS categories can be found on WASPC & FBI websites once available.





**City of Spokane**  
**Northwest District (P1)**  
**Selected**  
**Crime Codes**  
**2021-04-04 to 2021-04-10**  
**Prepared By:**  
**Crime Analysis Unit**  
**Spokane Police Department**

**Legend**

**NIBRS Events**



Criminal Homicide



Rape



Robbery Commercial



Robbery Person



Aggravated Assault



Burglary Residential



Burglary Garage



Burglary Commercial



Vehicle Prowling



Vehicle Theft



Arson



Cases Represent LERMS Crime Codes  
 Points may indicate multiple events  
 Note: Veh Prowl is only Larceny displayed

For Additional Information on  
 Incidents pertaining to an  
 Area, Trend, or Pattern  
 Contact Information Analysis

0 0.25 0.5 1 Miles



THIS IS NOT A LEGAL DOCUMENT.  
 The information shown on this map is compiled  
 from various sources and is subject to constant  
 revision. Information shown on this map should  
 not be used to determine the location of facilities  
 in relationship to property lines, section lines,  
 streets, etc.

Sunday - Saturday

4/4/2021 TO 4/10/2021

NW - Northwest District (P1)



<u>A/C</u>	<u>Offense Statute</u>	<u>Address</u>	<u>Reported Date</u>	<u>Dist</u>
<b><u>SPA1BS</u></b>				
C	THEFT 1D ALL OTHER	6600 N A ST	4/10/2021	P1
C	THEFT OF MOTOR VEHICLE	2200 W HOLYOKE AVE	4/9/2021	P1
C	THEFT OF MOTOR VEHICLE	6600 N A ST	4/10/2021	P1
<b><u>SPA1IT</u></b>				
C	BURGLARY 1D FROM RESIDENCE	4200 W PINE CLIFF CT	4/5/2021	P1
C	THEFT 1D FROM BUILDING	4200 W PINE CLIFF CT	4/5/2021	P1
C	THEFT 3D ALL OTHER	4700 W DEREK AVE	4/5/2021	P1
C	THEFT 3D FROM MOTOR VEHICLE	8800 N INDIAN TRAIL RD	4/10/2021	P1
C	THEFT 3D VEHICLE PARTS AND ACCESSORIES	8800 N INDIAN TRAIL RD	4/10/2021	P1
<b><u>SPA1NH</u></b>				
C	BURGLARY 2D GARAGE	700 W PROVIDENCE AVE	4/8/2021	P1
C	BURGLARY 2D GARAGE	5000 N ADAMS ST	4/9/2021	P1
C	BURGLARY 2D GARAGE	4000 N LINCOLN ST	4/10/2021	P2
C	IBR Purposes Only - All Other Larceny	700 W PROVIDENCE AVE	4/8/2021	P1
C	MAIL THEFT	200 W DALKE AVE	4/6/2021	P1
C	RESIDENTIAL BURGLARY	3600 N MONROE ST	4/8/2021	P1
C	THEFT 3D FROM BUILDING	5300 N LINCOLN ST	4/6/2021	P2
C	THEFT 3D FROM MOTOR VEHICLE	4700 N MADISON ST	4/4/2021	P1
C	THEFT 3D SHOPLIFTING	800 W GARLAND AVE	4/9/2021	P1
C	THEFT OF MOTOR VEHICLE	4300 N WHITEHOUSE ST	4/9/2021	P1
<b><u>SPA1NW</u></b>				
C	ASSAULT 2D	5300 N ELGIN ST	4/7/2021	P1
C	DRIVE BY SHOOTING	2500 W LIBERTY AVE	4/4/2021	P1
C	RESIDENTIAL BURGLARY	6200 N ASH ST	4/6/2021	P1
C	THEFT 2D FROM BUILDING	2300 W WELLESLEY AVE	4/8/2021	P1
C	THEFT 3D ALL OTHER	5100 N BELT ST	4/6/2021	P2
C	THEFT 3D FROM MOTOR VEHICLE	6000 N GREENWOOD BLVD	4/4/2021	P1
C	THEFT 3D FROM MOTOR VEHICLE	2300 W WELLESLEY AVE	4/5/2021	P2
C	THEFT 3D SHOPLIFTING	2500 W NORTHWEST BLVD	4/6/2021	P2
C	THEFT 3D SHOPLIFTING	2800 W GARLAND AVE	4/9/2021	P1
C	THEFT 3D SHOPLIFTING	2400 W WELLESLEY AVE	4/9/2021	P1



POLICE SUMMARY - Ending: Saturday, April 10, 2021



## NW - North Central District (P2)

### Preliminary IBR Counts

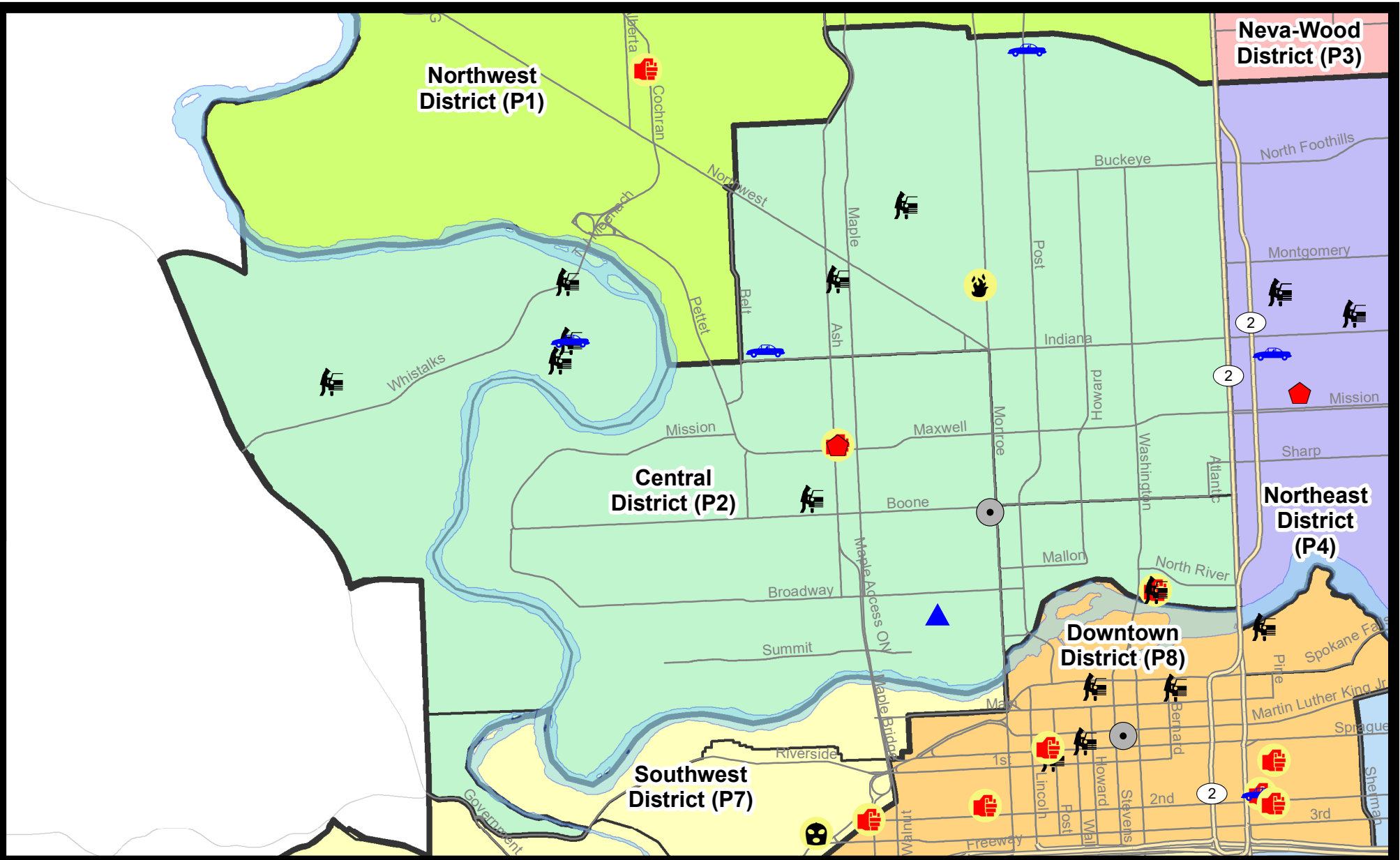
NIBRS Categories (Part 1 Selected)		7 Day Comparison			28 Day Comparison			YTD Comparison		
		Current	Prior	Percent	Current	Prior	Percent	Current	Prior	Percent
<b>Violent</b>	Criminal Homicide	0	0		0	0		0	1	-100.00%
	Rape	0	0		1	4	-75.00%	7	8	-12.50%
	Robbery - Commercial	0	0		0	0		0	2	-100.00%
	Robbery - Person	0	0		0	1	-100.00%	8	12	-33.33%
	Aggravated Assault - Non DV	1	3	-66.67%	8	3	166.67%	18	10	80.00%
	Aggravated Assault - DV	1	1	0.00%	5	6	-16.67%	16	13	23.08%
<b>Violent Total:</b>		2	4	-50.00%	14	14	0.00%	49	46	6.52%
<b>Property</b>	Burglary - Residential	1	3	-66.67%	10	11	-9.09%	36	43	-16.28%
	Burglary Garage	1	1	0.00%	2	8	-75.00%	17	14	21.43%
	Burglary Commercial	1	1	0.00%	4	3	33.33%	15	8	87.50%
	Larceny	13	19	-31.58%	68	64	6.25%	277	330	-16.06%
	Vehicle Theft	3	2	50.00%	11	8	37.50%	37	65	-43.08%
	Arson	1	0		1	2	-50.00%	5	2	150.00%
<b>Property Total:</b>		20	26	-23.08%	96	96	0.00%	387	462	-16.23%
<b>Preliminary Part 1 Crime Totals:</b>		22	30	-26.67%	110	110	0.00%	436	508	-14.17%
<b>Current 7 Day Period:</b>		4/4/2021 - 4/10/2021			<b>Prior 7 Day Period:</b>		3/28/2021 - 4/3/2021			
<b>Current 28 Day Period:</b>		3/14/2021 - 4/10/2021			<b>Prior 28 Day Period:</b>		2/14/2021 - 3/13/2021			
<b>Current YTD Day Period:</b>		1/1/2021 - 4/10/2021			<b>Prior YTD Period:</b>		1/1/2020 - 4/10/2020			

Prepared by SPD Crime Analysis Office - Monday, April 12, 2021

**NOTE:** SPD moved from UCR to the NIBRS reporting standard on 10/4/16 following the transition to a new RMS System. [Numbers on CompStat reports prior to this date should not be used as a comparison to those on this report.](#) Additional info on these reporting standards can be found on the FBI website: <https://ucr.fbi.gov/nibrs-overview>

This chart represents Preliminary counts of selected crime categories from Police Case Reports. Full statistical analysis to determine the confidence level of this data has not been performed. The % change columns on the preliminary counts differ from the percentage change on the NIBRS crime report, sometimes significantly. The CompStat report is designed for operational use and includes only selected NIBRS categories and coding less complex than full NIBRS rules. Official statistics for these and other NIBRS categories can be found on WASPC & FBI websites once available.





**City of Spokane**  
**Central District (P2)**  
**Selected**  
**Crime Types**  
**2021-04-04 to 2021-04-10**  
 Prepared By:  
 Crime Analysis Unit  
 Spokane Police Department

**Legend**


**NIBRS Events**

- |                   |                    |                      |                     |
|-------------------|--------------------|----------------------|---------------------|
| Criminal Homicide | Robbery Commercial | Aggravated Assault   | Burglary Commercial |
| Rape              | Robbery Person     | Burglary Residential | Vehicle Prowling    |
|                   |                    | Burglary Garage      | Vehicle Theft       |
|                   |                    |                      | Arson               |

Cases Represent LERMS Crime Codes  
 Points may indicate multiple events  
 Note: Veh Prowl is only Larceny category displayed



For Additional Information on Incidents  
 pertaining to an Area, Trend, or Pattern  
 Contact Information Analysis



**THIS IS NOT A LEGAL DOCUMENT:**  
 The information shown on this map is compiled  
 from various sources and is subject to constant  
 revision. Information shown on this map should  
 not be used to determine the location of facilities  
 in relationship to property lines, section lines,  
 streets, etc.



Sunday - Saturday

NW - Central District (P2)

4/4/2021 TO 4/10/2021



<u>A/C</u>	<u>Offense Statute</u>	<u>Address</u>	<u>Reported Date</u>	<u>Dist</u>
<b><u>SPA2EG</u></b>				
C	ARSON 2D	1000 W MANSFIELD AVE	4/5/2021	P2
C	THEFT 2D FROM MOTOR VEHICLE	1300 W YORK AVE	4/4/2021	P2
C	THEFT 3D FROM BUILDING	0 W MISSION AVE	4/5/2021	P2
C	THEFT 3D FROM MOTOR VEHICLE	2200 N ASH ST	4/4/2021	P2
C	THEFT OF MOTOR VEHICLE	700 W ALICE AVE	4/5/2021	P2
C	THEFT OF MOTOR VEHICLE	1900 N CANNON ST	4/8/2021	P1
<b><u>SPA2RS</u></b>				
C	ASSAULT 1D	300 W NORTH RIVER DR	4/4/2021	P2
C	THEFT 3D FROM MOTOR VEHICLE	300 W NORTH RIVER DR	4/10/2021	P2
<b><u>SPA2WC</u></b>				
C	ASSAULT 2D	1500 N ASH ST	4/10/2021	P1
C	BURGLARY 1D FROM RESIDENCE	1500 N ASH ST	4/10/2021	P1
C	BURGLARY 2D COMMERCIAL	1100 N MONROE ST	4/5/2021	P1
C	BURGLARY 2D GARAGE	1200 W COLLEGE AVE	4/10/2021	P2
C	THEFT 2D FROM MOTOR VEHICLE	1800 W SHARP AVE	4/5/2021	P2
C	THEFT 2D VEHICLE PARTS AND ACCESSORIES	1300 W GARDNER AVE	4/8/2021	P1
C	THEFT 3D ALL OTHER	1100 W SHARP AVE	4/6/2021	P2
C	THEFT 3D ALL OTHER	2200 W GARDNER AVE	4/6/2021	P2
C	THEFT 3D FROM BUILDING	1700 W MALLON AVE	4/6/2021	P2
<b><u>SPA2WH</u></b>				
C	IBR Purposes Only - Theft From Motor Vehicle	2800 W ELLIOTT DR	4/9/2021	P2
C	THEFT 2D FROM MOTOR VEHICLE	3400 W WHISTALKS WAY	4/10/2021	P2
C	THEFT 3D FROM MOTOR VEHICLE	2800 W WHISTALKS WAY	4/5/2021	P2
C	THEFT 3D FROM MOTOR VEHICLE	1900 N HOLY NAMES CT	4/7/2021	P2
C	THEFT OF MOTOR VEHICLE	2800 W ELLIOTT DR	4/9/2021	P2

POLICE SUMMARY - Ending: Saturday, April 10, 2021



## NE - Neva-Wood District (P3)

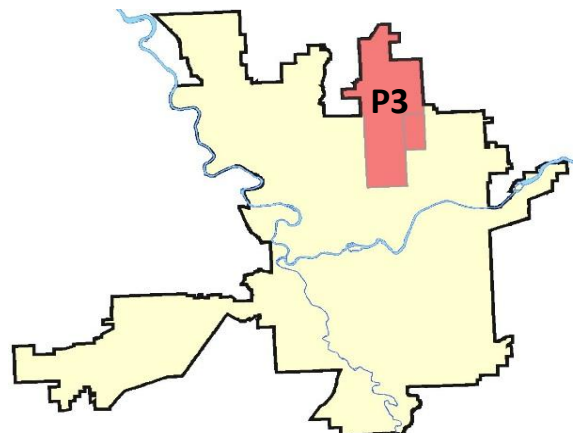
### Preliminary IBR Counts

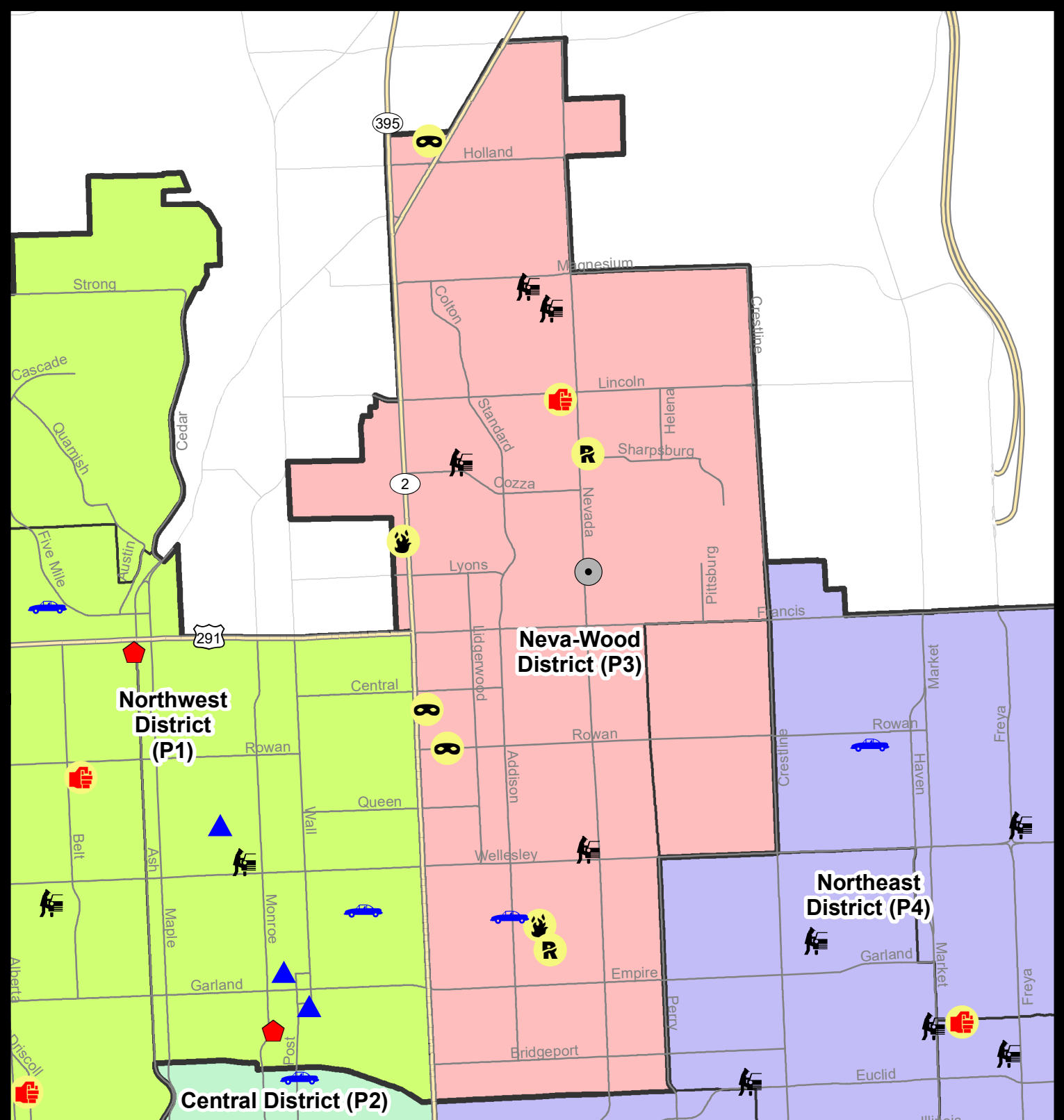
NIBRS Categories (Part 1 Selected)		7 Day Comparison			28 Day Comparison			YTD Comparison		
		Current	Prior	Percent	Current	Prior	Percent	Current	Prior	Percent
<b>Violent</b>	Criminal Homicide	0	0		0	0		0	1	-100.00%
	Rape	2	2	0.00%	5	3	66.67%	12	7	71.43%
	Robbery - Commercial	0	1	-100.00%	1	2	-50.00%	5	16	-68.75%
	Robbery - Person	3	1	200.00%	5	5	0.00%	11	11	0.00%
	Aggravated Assault - Non DV	0	4	-100.00%	7	9	-22.22%	24	15	60.00%
	Aggravated Assault - DV	1	2	-50.00%	5	8	-37.50%	22	10	120.00%
<b>Violent Total:</b>		6	10	-40.00%	23	27	-14.81%	74	60	23.33%
<b>Property</b>	Burglary - Residential	1	1	0.00%	2	9	-77.78%	25	31	-19.35%
	Burglary Garage	0	1	-100.00%	7	4	75.00%	20	23	-13.04%
	Burglary Commercial	1	0		7	11	-36.36%	33	33	0.00%
	Larceny	36	22	63.64%	118	153	-22.88%	525	620	-15.32%
	Vehicle Theft	1	2	-50.00%	3	6	-50.00%	28	70	-60.00%
	Arson	2	0		2	1	100.00%	3	0	
<b>Property Total:</b>		41	26	57.69%	139	184	-24.46%	634	777	-18.40%
<b>Preliminary Part 1 Crime Totals:</b>		47	36	30.56%	162	211	-23.22%	708	837	-15.41%
<b>Current 7 Day Period:</b>		4/4/2021 - 4/10/2021			<b>Prior 7 Day Period:</b>		3/28/2021 - 4/3/2021			
<b>Current 28 Day Period:</b>		3/14/2021 - 4/10/2021			<b>Prior 28 Day Period:</b>		2/14/2021 - 3/13/2021			
<b>Current YTD Day Period:</b>		1/1/2021 - 4/10/2021			<b>Prior YTD Period:</b>		1/1/2020 - 4/10/2020			

Prepared by SPD Crime Analysis Office - Monday, April 12, 2021

**NOTE:** SPD moved from UCR to the NIBRS reporting standard on 10/4/16 following the transition to a new RMS System. [Numbers on CompStat reports prior to this date should not be used as a comparison to those on this report.](#) Additional info on these reporting standards can be found on the FBI website: <https://ucr.fbi.gov/nibrs-overview>

This chart represents Preliminary counts of selected crime categories from Police Case Reports. Full statistical analysis to determine the confidence level of this data has not been performed. The % change columns on the preliminary counts differ from the percentage change on the NIBRS crime report, sometimes significantly. The CompStat report is designed for operational use and includes only selected NIBRS categories and coding less complex than full NIBRS rules. Official statistics for these and other NIBRS categories can be found on WASPC & FBI websites once available.





**City of Spokane**  
**Neva-Wood District (P3)**  
**Selected Crime Codes**  
**2021-04-04 to 2021-04-10**  
 Prepared By:  
 Crime Analysis Unit  
 Spokane Police Department

**Legend**

**NIBRS Events**



Criminal Homicide



Rape



Robbery Commercial



Robbery Person



Aggravated Assault



Burglary Residential



Burglary Garage



Burglary Commercial



Vehicle Prowling



Vehicle Theft



Arson



Cases Represent LERMS Crime Codes  
 Points may indicate multiple events  
 Note: Veh Prowl is only Larceny displayed

For Additional Information on  
 Incidents pertaining to an  
 Area, Trend, or Pattern  
 Contact Information Analysis

0 0.2 0.4 0.8 Miles



THIS IS NOT A LEGAL DOCUMENT.  
 The information shown on this map is compiled  
 from various sources and is subject to constant  
 revision. Information shown on this map should  
 not be used to determine the location of facilities  
 in relationship to property lines, section lines,  
 streets, etc.

Sunday - Saturday

4/4/2021 TO 4/10/2021

NE - Neva-Wood District (P3)



<u>A/C</u>	<u>Offense Statute</u>	<u>Address</u>	<u>Reported Date</u>	<u>Dist</u>
<b><u>SPB3NL</u></b>				
C	ARSON 2D	6900 N DIVISION ST	4/6/2021	P2
C	ARSON 2D	500 E RICH AVE	4/10/2021	P3
C	BURGLARY 2D COMMERCIAL	6600 N NEVADA ST	4/5/2021	P3
C	HARASSMENT FELONY WEAPON INVOLVED	7800 N WILDING DR	4/4/2021	P4
C	MAIL THEFT	1300 E KIERNAN AVE	4/5/2021	P3
C	RAPE 2D		4/5/2021	P1
C	RAPE 2D		4/7/2021	P4
C	RESIDENTIAL BURGLARY	1000 E SHARPSBURG AVE	4/7/2021	P4
C	ROBBERY 1D PERSON	9600 N NEWPORT HWY	4/8/2021	P1
C	ROBBERY 1D PERSON	5800 N DIVISION ST	4/9/2021	P2
A	ROBBERY 2D PERSON	E ROWAN AVE / N MAYFAIR ST	4/5/2021	P3
C	THEFT 1D FROM BUILDING	600 E SANSON AVE	4/9/2021	P3
C	THEFT 2D ALL OTHER	9200 N COLTON ST	4/10/2021	P3
C	THEFT 2D ALL OTHER	900 E BRIDGEPORT AVE	4/10/2021	P3
C	THEFT 2D FROM BUILDING	3200 N MORTON ST	4/6/2021	P3
C	THEFT 2D FROM BUILDING	6000 N LIDGERWOOD ST	4/6/2021	P3
C	THEFT 2D FROM MOTOR VEHICLE	7400 N LIDGERWOOD ST	4/8/2021	P3
C	THEFT 2D SHOPLIFTING	9600 N NEWPORT HWY	4/9/2021	P3
C	THEFT 2D SHOPLIFTING	5700 N DIVISION ST	4/10/2021	P3
C	THEFT 3D ALL OTHER	9600 N DIVISION ST	4/5/2021	P3
C	THEFT 3D CITY SHOPLIFTING	6700 N DIVISION ST	4/6/2021	P3
C	THEFT 3D FROM BUILDING	9400 N NEWPORT HWY	4/7/2021	P3
C	THEFT 3D FROM BUILDING	9100 N NEWPORT HWY	4/9/2021	P3
C	THEFT 3D FROM BUILDING	9100 N NEWPORT HWY	4/9/2021	P3
C	THEFT 3D FROM MOTOR VEHICLE	900 E BROAD AVE	4/5/2021	P3
A	THEFT 3D FROM MOTOR VEHICLE	800 E VICKSBURG AVE	4/5/2021	P3
A	THEFT 3D FROM MOTOR VEHICLE	600 E MAGNESIUM RD	4/7/2021	P3
C	THEFT 3D SHOPLIFTING	9100 N NEWPORT HWY	4/4/2021	P3
C	THEFT 3D SHOPLIFTING	6600 N DIVISION ST	4/5/2021	P3
C	THEFT 3D SHOPLIFTING	6600 N DIVISION ST	4/5/2021	P3
C	THEFT 3D SHOPLIFTING	5500 N DIVISION ST	4/5/2021	P3
C	THEFT 3D SHOPLIFTING	7700 N DIVISION ST	4/6/2021	P3
C	THEFT 3D SHOPLIFTING	9200 N COLTON ST	4/7/2021	P3
C	THEFT 3D SHOPLIFTING	4700 N DIVISION ST	4/7/2021	P3
C	THEFT 3D SHOPLIFTING	9100 N NEWPORT HWY	4/8/2021	P3
C	THEFT 3D SHOPLIFTING	5500 N DIVISION ST	4/9/2021	P3
C	THEFT 3D SHOPLIFTING	4700 N DIVISION ST	4/10/2021	P3
C	THEFT 3D SHOPLIFTING	4700 N DIVISION ST	4/10/2021	P3

For protection of victim privacy, the entire address on sexual assault crimes has been redacted.

<b>A/C</b>	<b>Offense Statute</b>	<b>Address</b>	<b>Reported Date</b>	<b>Dist</b>
C	THEFT 3D SHOPLIFTING	4700 N DIVISION ST	4/10/2021	P3
C	THEFT 3D SHOPLIFTING	4700 N DIVISION ST	4/10/2021	P3
C	THEFT 3D SHOPLIFTING	4700 N DIVISION ST	4/10/2021	P3
C	THEFT 3D SHOPLIFTING	4700 N DIVISION ST	4/10/2021	P3
C	THEFT 3D SHOPLIFTING	4700 N DIVISION ST	4/10/2021	P3
C	THEFT 3D SHOPLIFTING	6600 N DIVISION ST	4/9/2021	P3
C	THEFT 3D SHOPLIFTING	6600 N DIVISION ST	4/10/2021	P3
C	THEFT OF MOTOR VEHICLE	4300 N ADDISON ST	4/10/2021	P4
<b><u>SPB3WH</u></b>				
C	THEFT 1D FROM BUILDING	1700 E EVERETT AVE	4/6/2021	P4

POLICE SUMMARY - Ending: Saturday, April 10, 2021



## NE - Northeast District (P4)

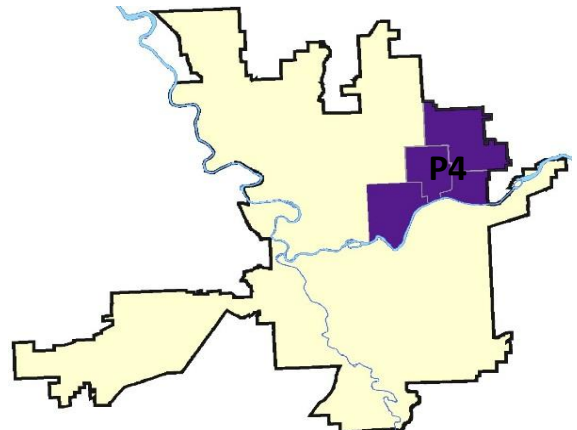
### Preliminary IBR Counts

NIBRS Categories (Part 1 Selected)		7 Day Comparison			28 Day Comparison			YTD Comparison		
		Current	Prior	Percent	Current	Prior	Percent	Current	Prior	Percent
<b>Violent</b>	Criminal Homicide	0	0		0	0		0	3	-100.00%
	Rape	0	1	-100.00%	5	4	25.00%	11	4	175.00%
	Robbery - Commercial	0	0		0	2	-100.00%	2	0	
	Robbery - Person	0	2	-100.00%	2	4	-50.00%	9	10	-10.00%
	Aggravated Assault - Non DV	1	0		3	5	-40.00%	16	22	-27.27%
	Aggravated Assault - DV	1	0		1	3	-66.67%	16	8	100.00%
<b>Violent Total:</b>		2	3	-33.33%	11	18	-38.89%	54	47	14.89%
<b>Property</b>	Burglary - Residential	1	0		7	10	-30.00%	29	46	-36.96%
	Burglary Garage	0	0		1	7	-85.71%	10	24	-58.33%
	Burglary Commercial	0	0		2	5	-60.00%	14	10	40.00%
	Larceny	28	20	40.00%	86	90	-4.44%	315	353	-10.76%
	Vehicle Theft	3	5	-40.00%	11	12	-8.33%	48	62	-22.58%
	Arson	0	0		1	0		3	2	50.00%
<b>Property Total:</b>		32	25	28.00%	108	124	-12.90%	419	497	-15.69%
<b>Preliminary Part 1 Crime Totals:</b>		34	28	21.43%	119	142	-16.20%	473	544	-13.05%
<b>Current 7 Day Period:</b>		4/4/2021 - 4/10/2021			<b>Prior 7 Day Period:</b>		3/28/2021 - 4/3/2021			
<b>Current 28 Day Period:</b>		3/14/2021 - 4/10/2021			<b>Prior 28 Day Period:</b>		2/14/2021 - 3/13/2021			
<b>Current YTD Day Period:</b>		1/1/2021 - 4/10/2021			<b>Prior YTD Period:</b>		1/1/2020 - 4/10/2020			

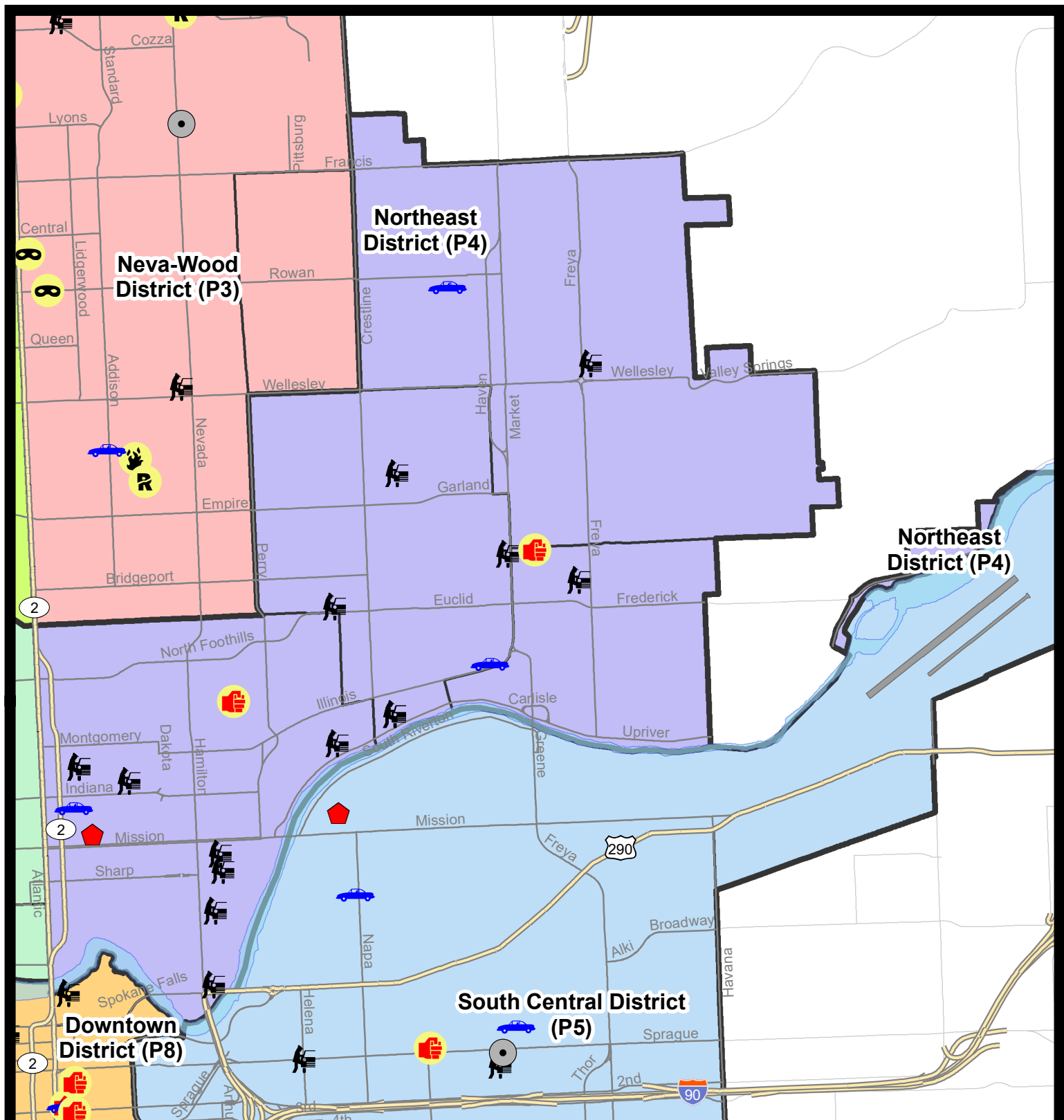
Prepared by SPD Crime Analysis Office - Monday, April 12, 2021

**NOTE:** SPD moved from UCR to the NIBRS reporting standard on 10/4/16 following the transition to a new RMS System. [Numbers on CompStat reports prior to this date should not be used as a comparison to those on this report.](#) Additional info on these reporting standards can be found on the FBI website: <https://ucr.fbi.gov/nibrs-overview>

This chart represents Preliminary counts of selected crime categories from Police Case Reports. Full statistical analysis to determine the confidence level of this data has not been performed. The % change columns on the preliminary counts differ from the percentage change on the NIBRS crime report, sometimes significantly. The CompStat report is designed for operational use and includes only selected NIBRS categories and coding less complex than full NIBRS rules. Official statistics for these and other NIBRS categories can be found on WASPC & FBI websites once available.







## City of Spokane

### Northeast District (P4)

### Selected Crime Codes

2021-04-04 to 2021-04-10

Prepared By:  
Crime Analysis Unit  
Spokane Police Department

#### Legend

##### NIBRS Events



Criminal Homicide



Rape



Robbery Commercial



Robbery Person



Aggravated Assault



Burglary Residential



Burglary Garage



Burglary Commercial



Vehicle Prowling



Vehicle Theft



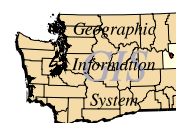
Arson



Cases Represent LERMS Crime Codes  
Points may indicate multiple events  
Note: Veh Prowl is only Larceny displayed

For Additional Information on  
Incidents pertaining to an  
Area, Trend, or Pattern  
Contact Information Analysis

0 0.2 0.4 0.8 Miles



THIS IS NOT A LEGAL DOCUMENT.  
The information shown on this map is compiled  
from various sources and is subject to constant  
revision. Information shown on this map should  
not be used to determine the location of facilities  
in relationship to property lines, section lines,  
streets, etc.

Sunday - Saturday

4/4/2021 TO 4/10/2021

NE - Northeast District (P4)



<u>A/C</u>	<u>Offense Statute</u>	<u>Address</u>	<u>Reported Date</u>	<u>Dist</u>
<b><u>SPB4BE</u></b>				
C	MAIL THEFT	2900 E EUCLID AVE	4/10/2021	P4
C	THEFT 2D FROM MOTOR VEHICLE	3500 N MARKET ST	4/5/2021	P4
A	THEFT 3D FROM MOTOR VEHICLE	2100 E NORTH CRESCENT AVE	4/6/2021	P4
A	THEFT 3D FROM MOTOR VEHICLE	2100 E NORTH CRESCENT AVE	4/5/2021	P4
C	THEFT 3D FROM MOTOR VEHICLE	1800 E DALTON AVE	4/10/2021	P4
C	THEFT 3D FROM MOTOR VEHICLE	4000 N STONE ST	4/10/2021	P4
C	THEFT OF MOTOR VEHICLE	2900 E ILLINOIS AVE	4/5/2021	P4
<b><u>SPB4HI</u></b>				
C	BURGLARY 2D FENCED AREA	3600 E BROAD AVE	4/8/2021	P4
C	THEFT 3D ALL OTHER	4000 N MARKET ST	4/5/2021	P4
C	THEFT 3D ALL OTHER	4900 N FLORIDA ST	4/5/2021	P2
C	THEFT 3D ALL OTHER	2300 E DALKE AVE	4/9/2021	P4
C	THEFT 3D FROM BUILDING	3000 E WABASH AVE	4/5/2021	P4
C	THEFT 3D FROM BUILDING	6200 N LACEY ST	4/9/2021	P4
C	THEFT 3D FROM BUILDING	2100 E WABASH AVE	4/10/2021	P4
C	THEFT 3D FROM MOTOR VEHICLE	3600 E BROAD AVE	4/8/2021	P4
C	THEFT OF MOTOR VEHICLE	2700 E SANSON AVE	4/8/2021	P4
<b><u>SPB4LO</u></b>				
C	ASSAULT 1D	2500 N MORTON ST	4/10/2021	P1
C	RESIDENTIAL BURGLARY	1600 N LIDGERWOOD ST	4/6/2021	P4
C	THEFT 1D FROM MOTOR VEHICLE	1000 E DESMET AVE	4/6/2021	P4
C	THEFT 2D FROM BUILDING	2500 N MORTON ST	4/8/2021	P4
C	THEFT 2D FROM BUILDING	3000 N HOGAN ST	4/10/2021	P4
C	THEFT 2D FROM MOTOR VEHICLE	1000 E SINTO AVE	4/7/2021	P4
C	THEFT 2D FROM MOTOR VEHICLE	1900 N ADDISON ST	4/8/2021	P4
C	THEFT 3D ALL OTHER	200 E MISSION AVE	4/4/2021	P4
C	THEFT 3D ALL OTHER	900 E MISSION AVE	4/10/2021	P4
C	THEFT 3D CITY ALL OTHER	3000 N HOGAN ST	4/4/2021	P3
C	THEFT 3D FROM MOTOR VEHICLE	900 E TRENT AVE	4/4/2021	P4
A	THEFT 3D FROM MOTOR VEHICLE	1800 E UPRIVER DR	4/4/2021	P4
A	THEFT 3D FROM MOTOR VEHICLE	1000 E SHARP AVE	4/8/2021	P4
C	THEFT 3D FROM MOTOR VEHICLE	200 E ERMINA AVE	4/10/2021	P4
C	THEFT 3D FROM MOTOR VEHICLE	200 E ERMINA AVE	4/10/2021	P4
C	THEFT OF MOTOR VEHICLE	100 E NORA AVE	4/5/2021	P2
<b><u>SPB4MI</u></b>				
C	DRIVE BY SHOOTING	3200 E GARNET AVE	4/4/2021	P4
C	THEFT 3D FROM MOTOR VEHICLE	3200 N FERRALL ST	4/4/2021	P4

For protection of victim privacy, the entire address on sexual assault crimes has been redacted.

# SPOKANE POLICE DEPARTMENT



## **SOUTH** **Police Service Area**

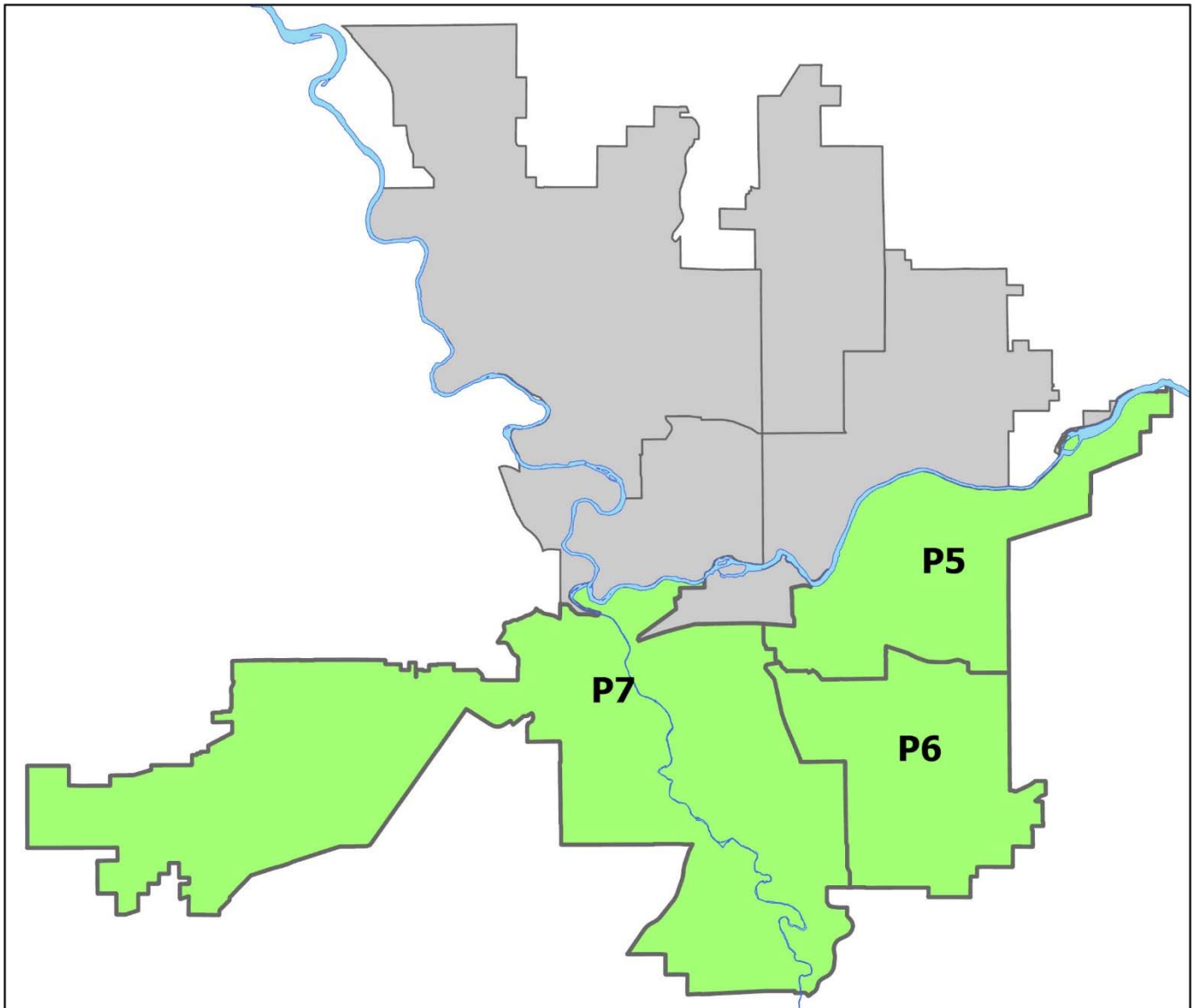
### PSA Commander

**Captain Brad Arleth**

**South Central District (P5)**

**Southeast District (P6)**

**Southwest District (P7)**



POLICE SUMMARY - Ending: Saturday, April 10, 2021

## ***SOUTH PRECINCT (P5, P6, and P7)***



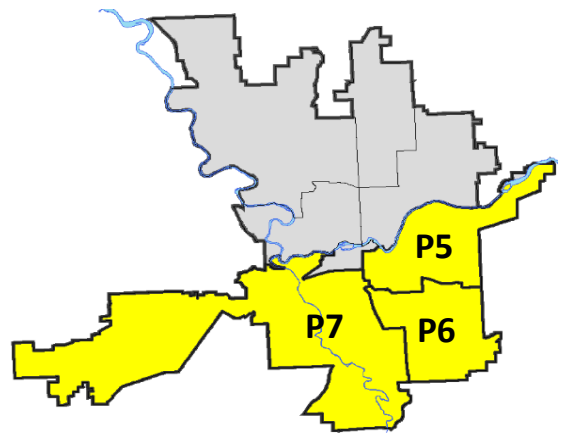
### Preliminary IBR Counts

NIBRS Categories (Part 1 Selected)		7 Day Comparison			28 Day Comparison			YTD Comparison		
		Current	Prior	Percent	Current	Prior	Percent	Current	Prior	Percent
<b>Violent</b>	Criminal Homicide	0	0		0	1	-100.00%	1	1	0.00%
	Rape	1	4	-75.00%	9	9	0.00%	27	16	68.75%
	Robbery - Commercial	1	0		1	0		1	4	-75.00%
	Robbery - Person	0	0		2	2	0.00%	7	9	-22.22%
	Aggravated Assault - Non DV	4	4	0.00%	18	8	125.00%	38	23	65.22%
	Aggravated Assault - DV	0	1	-100.00%	8	11	-27.27%	30	33	-9.09%
<b>Violent Total:</b>		6	9	-33.33%	38	31	22.58%	104	86	20.93%
<b>Property</b>	Burglary - Residential	4	5	-20.00%	15	19	-21.05%	55	92	-40.22%
	Burglary Garage	1	5	-80.00%	10	11	-9.09%	40	47	-14.89%
	Burglary Commercial	1	1	0.00%	4	10	-60.00%	32	42	-23.81%
	Larceny	33	44	-25.00%	162	153	5.88%	610	712	-14.33%
	Vehicle Theft	7	6	16.67%	24	24	0.00%	79	124	-36.29%
	Arson	0	0		0	1	-100.00%	3	6	-50.00%
<b>Property Total:</b>		46	61	-24.59%	215	218	-1.38%	819	1023	-19.94%
<b>Preliminary Part 1 Crime Totals:</b>		52	70	-25.71%	253	249	1.61%	923	1109	-16.77%
<b>Current 7 Day Period:</b>		4/4/2021 - 4/10/2021			<b>Prior 7 Day Period:</b>		3/28/2021 - 4/3/2021			
<b>Current 28 Day Period:</b>		3/14/2021 - 4/10/2021			<b>Prior 28 Day Period:</b>		2/14/2021 - 3/13/2021			
<b>Current YTD Day Period:</b>		1/1/2021 - 4/10/2021			<b>Prior YTD Period:</b>		1/1/2020 - 4/10/2020			

Prepared by SPD Crime Analysis Office - Monday, April 12, 2021

**NOTE:** SPD moved from UCR to the NIBRS reporting standard on 10/4/16 following the transition to a new RMS System. [Numbers on CompStat reports prior to this date should not be used as a comparison to those on this report.](#) Additional info on these reporting standards can be found on the FBI website: <https://ucr.fbi.gov/nibrs-overview>

This chart represents Preliminary counts of selected crime categories from Police Case Reports. Full statistical analysis to determine the confidence level of this data has not been performed. The % change columns on the preliminary counts differ from the percentage change on the NIBRS crime report, sometimes significantly. The CompStat report is designed for operational use and includes only selected NIBRS categories and coding less complex than full NIBRS rules. Official statistics for these and other NIBRS categories can be found on WASPC & FBI websites once available.



POLICE SUMMARY - Ending: Saturday, April 10, 2021



## SE - South Central District (P5)

### Preliminary IBR Counts

NIBRS Categories (Part 1 Selected)		7 Day Comparison			28 Day Comparison			YTD Comparison		
		Current	Prior	Percent	Current	Prior	Percent	Current	Prior	Percent
<b>Violent</b>	Criminal Homicide	0	0		0	0		0	0	
	Rape	0	2	-100.00%	3	6	-50.00%	12	3	300.00%
	Robbery - Commercial	0	0		0	0		0	0	
	Robbery - Person	0	0		1	1	0.00%	3	2	50.00%
	Aggravated Assault - Non DV	3	3	0.00%	10	6	66.67%	20	13	53.85%
	Aggravated Assault - DV	0	1	-100.00%	4	3	33.33%	15	14	7.14%
<b>Violent Total:</b>		3	6	-50.00%	18	16	12.50%	50	32	56.25%
<b>Property</b>	Burglary - Residential	2	3	-33.33%	9	7	28.57%	19	34	-44.12%
	Burglary Garage	0	1	-100.00%	2	1	100.00%	9	9	0.00%
	Burglary Commercial	1	0		2	5	-60.00%	17	17	0.00%
	Larceny	11	16	-31.25%	62	57	8.77%	225	244	-7.79%
	Vehicle Theft	2	3	-33.33%	12	8	50.00%	32	52	-38.46%
	Arson	0	0		0	1	-100.00%	2	3	-33.33%
<b>Property Total:</b>		16	23	-30.43%	87	79	10.13%	304	359	-15.32%
<b>Preliminary Part 1 Crime Totals:</b>		19	29	-34.48%	105	95	10.53%	354	391	-9.46%
<b>Current 7 Day Period:</b>		4/4/2021 - 4/10/2021			<b>Prior 7 Day Period:</b>		3/28/2021 - 4/3/2021			
<b>Current 28 Day Period:</b>		3/14/2021 - 4/10/2021			<b>Prior 28 Day Period:</b>		2/14/2021 - 3/13/2021			
<b>Current YTD Day Period:</b>		1/1/2021 - 4/10/2021			<b>Prior YTD Period:</b>		1/1/2020 - 4/10/2020			

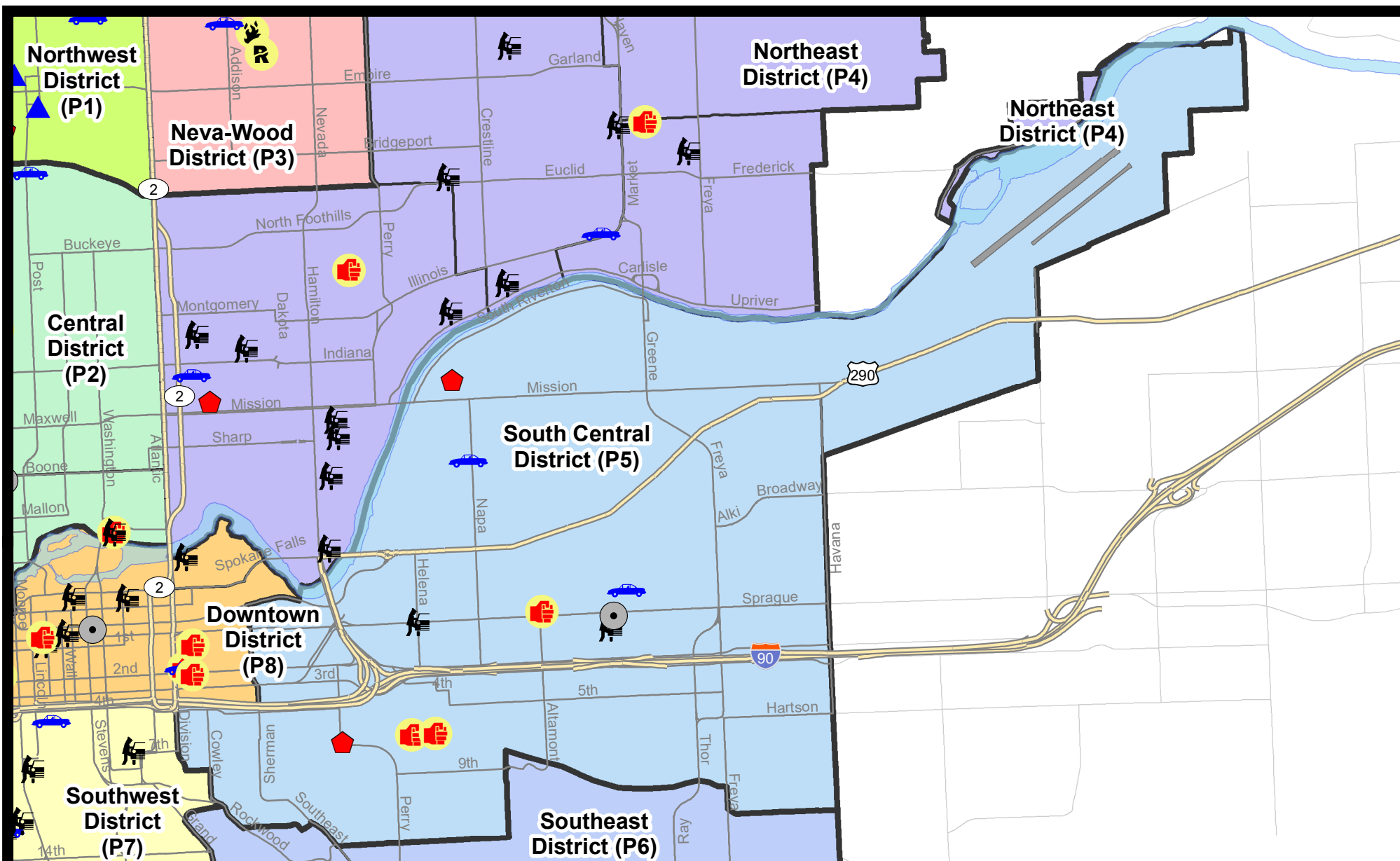
Prepared by SPD Crime Analysis Office - Monday, April 12, 2021

**NOTE:** SPD moved from UCR to the NIBRS reporting standard on 10/4/16 following the transition to a new RMS System. [Numbers on CompStat reports prior to this date should not be used as a comparison to those on this report.](#) Additional info on these reporting standards can be found on the FBI website: <https://ucr.fbi.gov/nibrs-overview>

This chart represents Preliminary counts of selected crime categories from Police Case Reports. Full statistical analysis to determine the confidence level of this data has not been performed. The % change columns on the preliminary counts differ from the percentage change on the NIBRS crime report, sometimes significantly. The CompStat report is designed for operational use and includes only selected NIBRS categories and coding less complex than full NIBRS rules. Official statistics for these and other NIBRS categories can be found on WASPC & FBI websites once available.



**Note:** On 2/10/21 a portion of the Police Block SPC5EC became part of the Downtown Precinct (SPD8EC); Consequently activity in P5 will appear lower if compared to printed CompStat reports prior to 2/10/21



**City of Spokane**  
**South Central District (P5)**  
**Selected**  
**Crime Types**  
**2021-04-04 to 2021-04-10**

Prepared By:  
**Crime Analysis Unit**  
**Spokane Police Department**

**Legend**

**NIBRS Events**



Criminal Homicide



Rape



Robbery Commercial



Robbery Person



Aggravated Assault



Burglary Residential



Burglary Garage



Burglary Commercial



Vehicle Prowling



Vehicle Theft



Arson

Cases Represent LERMS Crime Codes

Points may indicate multiple events

Note: Veh Prowl is only Larceny category displayed



For Additional Information on Incidents  
 pertaining to an Area, Trend, or Pattern  
 Contact Information Analysis

0 0.2 0.4 0.6 0.8 1 Miles



**THIS IS NOT A LEGAL DOCUMENT:**  
 The information shown on this map is compiled  
 from various sources and is subject to constant  
 revision. Information shown on this map should  
 not be used to determine the location of facilities  
 in relationship to property lines, section lines,  
 streets, etc.



Sunday - Saturday

4/4/2021 TO 4/10/2021

SE - South Central District (P5)



<u>A/C</u>	<u>Offense Statute</u>	<u>Address</u>	<u>Reported Date</u>	<u>Dist</u>
<b><u>SPC5EC</u></b>				
C	ASSAULT 4D WEAPON	1500 E HARTSON AVE	4/7/2021	P6
C	ASSAULT 4D WEAPON	1600 E HARTSON AVE	4/8/2021	P6
C	BURGLARY 2D COMMERCIAL	2900 E SPRAGUE AVE	4/5/2021	P6
C	HARASSMENT FELONY WEAPON INVOLVED	2400 E SPRAGUE AVE	4/6/2021	P6
A	MAIL THEFT	800 E HARTSON AVE	4/4/2021	P5
C	MAIL THEFT	3700 E 6TH AVE	4/6/2021	P5
C	RESIDENTIAL BURGLARY	600 S ARTHUR ST	4/5/2021	P5
C	THEFT 2D ALL OTHER	3900 E 5TH AVE	4/9/2021	P5
C	THEFT 2D ALL OTHER	300 S THOR ST	4/9/2021	P5
C	THEFT 2D FROM MOTOR VEHICLE	E SPRAGUE AVE / N HELENA ST	4/10/2021	P5
C	THEFT 3D ALL OTHER	1800 E SPRAGUE AVE	4/7/2021	P5
C	THEFT 3D ALL OTHER	100 N HAVEN ST	4/8/2021	P6
C	THEFT 3D FROM MOTOR VEHICLE	E 1ST AVE / S REGAL ST	4/7/2021	P5
C	THEFT 3D VEHICLE PARTS AND ACCESSORIES	N RALPH ST / E OLIVE AVE	4/9/2021	P5
C	THEFT OF MOTOR VEHICLE	100 N HAVEN ST	4/8/2021	P6
<b><u>SPC5GP</u></b>				
C	RESIDENTIAL BURGLARY	1700 N ZAPPONE PL	4/6/2021	P5
C	THEFT 2D ALL OTHER	4300 E TRENT AVE	4/8/2021	P5
C	THEFT 3D ALL OTHER	2900 E AUGUSTA AVE	4/9/2021	P5
C	THEFT OF MOTOR VEHICLE	1900 E DESMET AVE	4/7/2021	P6

POLICE SUMMARY - Ending: Saturday, April 10, 2021



## SE - Southeast District (P6)

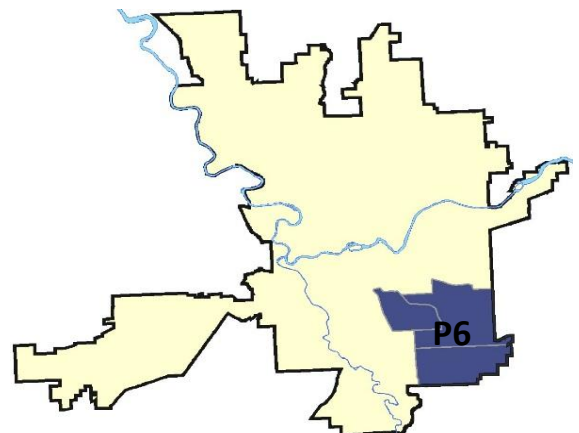
### Preliminary IBR Counts

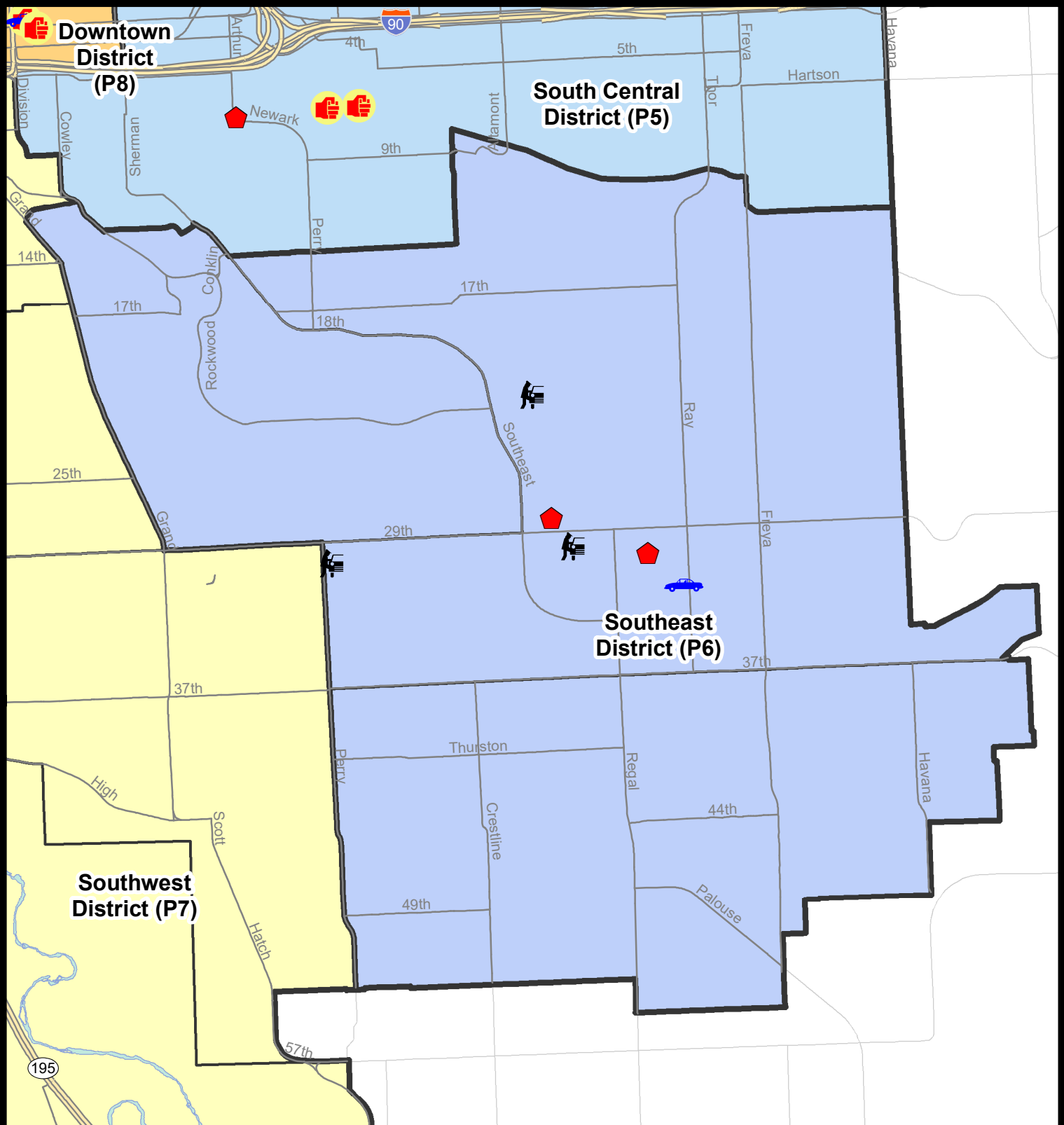
NIBRS Categories (Part 1 Selected)		7 Day Comparison			28 Day Comparison			YTD Comparison		
		Current	Prior	Percent	Current	Prior	Percent	Current	Prior	Percent
<b>Violent</b>	Criminal Homicide	0	0		0	0		0	1	-100.00%
	Rape	0	1	-100.00%	1	2	-50.00%	5	2	150.00%
	Robbery - Commercial	0	0		0	0		0	2	-100.00%
	Robbery - Person	0	0		0	0		0	3	-100.00%
	Aggravated Assault - Non DV	0	1	-100.00%	2	1	100.00%	5	2	150.00%
	Aggravated Assault - DV	0	0		0	2	-100.00%	3	10	-70.00%
<b>Violent Total:</b>		0	2	-100.00%	3	5	-40.00%	13	20	-35.00%
<b>Property</b>	Burglary - Residential	2	0		3	5	-40.00%	15	24	-37.50%
	Burglary Garage	0	1	-100.00%	2	5	-60.00%	13	21	-38.10%
	Burglary Commercial	0	0		0	1	-100.00%	2	4	-50.00%
	Larceny	9	10	-10.00%	40	29	37.93%	127	169	-24.85%
	Vehicle Theft	1	0		2	5	-60.00%	14	19	-26.32%
	Arson	0	0		0	0		0	1	-100.00%
<b>Property Total:</b>		12	11	9.09%	47	45	4.44%	171	238	-28.15%
<b>Preliminary Part 1 Crime Totals:</b>		12	13	-7.69%	50	50	0.00%	184	258	-28.68%
<b>Current 7 Day Period:</b>		4/4/2021 - 4/10/2021			<b>Prior 7 Day Period:</b>		3/28/2021 - 4/3/2021			
<b>Current 28 Day Period:</b>		3/14/2021 - 4/10/2021			<b>Prior 28 Day Period:</b>		2/14/2021 - 3/13/2021			
<b>Current YTD Day Period:</b>		1/1/2021 - 4/10/2021			<b>Prior YTD Period:</b>		1/1/2020 - 4/10/2020			

Prepared by SPD Crime Analysis Office - Monday, April 12, 2021

**NOTE:** SPD moved from UCR to the NIBRS reporting standard on 10/4/16 following the transition to a new RMS System. [Numbers on CompStat reports prior to this date should not be used as a comparison to those on this report.](#) Additional info on these reporting standards can be found on the FBI website: <https://ucr.fbi.gov/nibrs-overview>

This chart represents Preliminary counts of selected crime categories from Police Case Reports. Full statistical analysis to determine the confidence level of this data has not been performed. The % change columns on the preliminary counts differ from the percentage change on the NIBRS crime report, sometimes significantly. The CompStat report is designed for operational use and includes only selected NIBRS categories and coding less complex than full NIBRS rules. Official statistics for these and other NIBRS categories can be found on WASPC & FBI websites once available.





**City of Spokane**  
**Southeast District (P6)**  
**Selected Crime Codes**  
**2021-04-04 to 2021-04-10**  
 Prepared By:  
 Crime Analysis Unit  
 Spokane Police Department

**Legend**

**NIBRS Events**

Criminal Homicide	Robbery Person	Burglary Commercial
Rape	Aggravated Assault	Vehicle Prowling
Robbery Commercial	Burglary Residential	Vehicle Theft
	Burglary Garage	Arson

*For Additional Information on Incidents pertaining to an Area, Trend, or Pattern Contact Information Analysis*

*Cases Represent LERMS Crime Codes  
 Points may indicate multiple events  
 Note: Veh Prowl is only Larceny displayed*

0 0.15 0.3 0.6 Miles

**THIS IS NOT A LEGAL DOCUMENT:**  
 The information shown on this map is compiled from various sources and is subject to constant revision. Information shown on this map should not be used to determine the location of facilities in relationship to property lines, section lines, streets, etc.

Sunday - Saturday

SE - Southeast District (P6)

4/4/2021 TO 4/10/2021



<u>A/C</u>	<u>Offense Statute</u>	<u>Address</u>	<u>Reported Date</u>	<u>Dist</u>
<b><u>SPC6LH</u></b>				
C	RESIDENTIAL BURGLARY	2600 E 27TH AVE	4/5/2021	P6
A	RESIDENTIAL BURGLARY	3000 E 30TH AVE	4/10/2021	P6
C	THEFT 2D FROM MOTOR VEHICLE	3000 S PERRY ST	4/8/2021	P6
C	THEFT 3D ALL OTHER	E 29TH AVE / S REGAL ST	4/4/2021	P6
C	THEFT 3D CITY ALL OTHER	2600 E 27TH AVE	4/5/2021	P6
C	THEFT 3D CITY SHOPLIFTING	2600 E 29TH AVE	4/4/2021	P6
A	THEFT 3D FROM MOTOR VEHICLE	2600 E 29TH AVE	4/4/2021	P6
C	THEFT 3D FROM MOTOR VEHICLE	2200 S SOUTHEAST BLVD	4/4/2021	P6
C	THEFT 3D VEHICLE PARTS AND ACCESSORIES	3000 E 30TH AVE	4/7/2021	P6
C	THEFT OF MOTOR VEHICLE	3100 E 32ND AVE	4/4/2021	P6
<b><u>SPC6RW</u></b>				
C	THEFT 2D ALL OTHER	2200 E 29TH AVE	4/5/2021	P6
<b><u>SPC6SG</u></b>				
C	THEFT 3D FROM BUILDING	3200 E 44TH AVE	4/4/2021	P6

POLICE SUMMARY - Ending: Saturday, April 10, 2021



## SW - Southwest District (P7)

### Preliminary IBR Counts

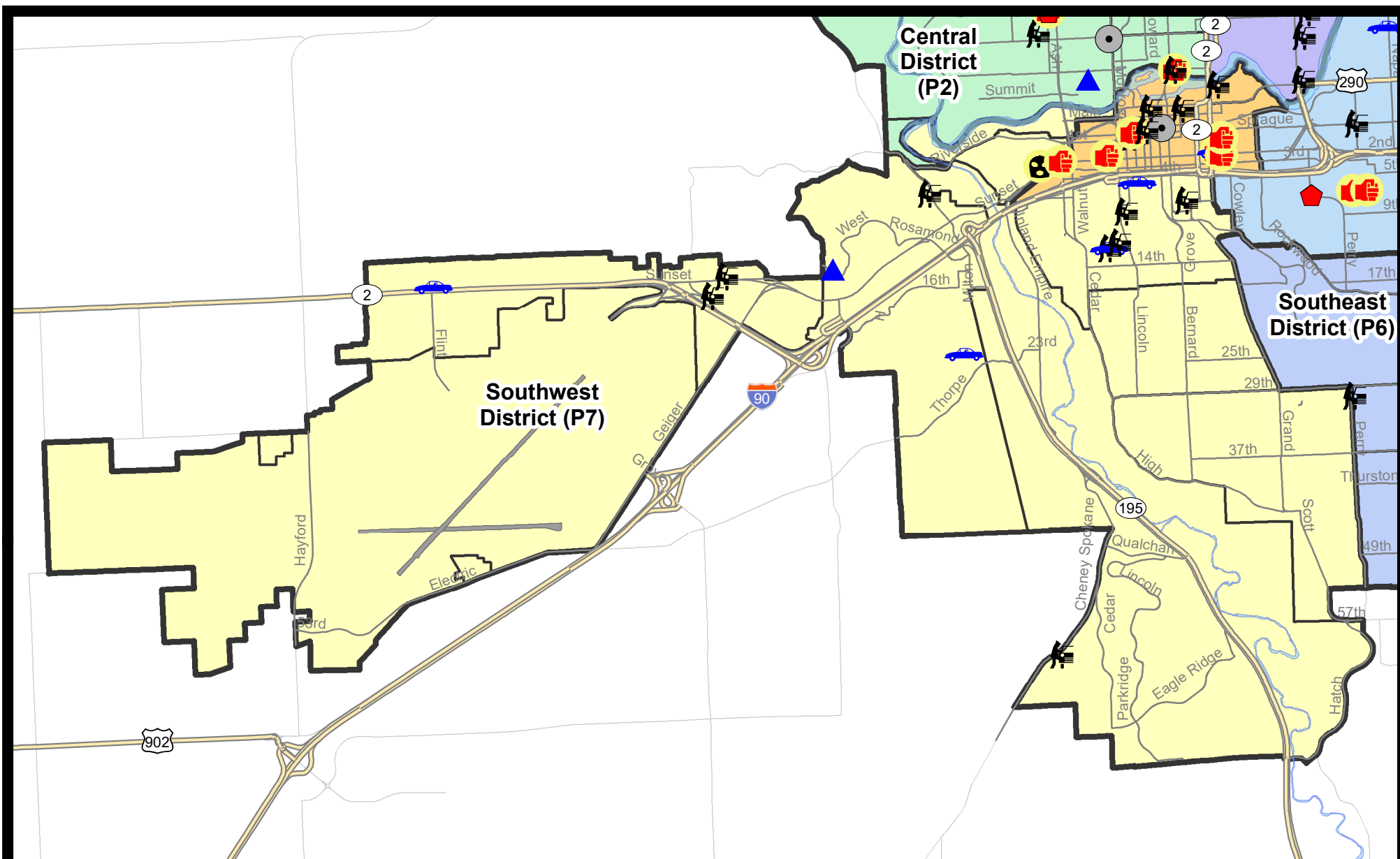
NIBRS Categories (Part 1 Selected)		7 Day Comparison			28 Day Comparison			YTD Comparison		
		Current	Prior	Percent	Current	Prior	Percent	Current	Prior	Percent
<b>Violent</b>	Criminal Homicide	0	0		0	1	-100.00%	1	0	
	Rape	1	1	0.00%	5	1	400.00%	10	11	-9.09%
	Robbery - Commercial	1	0		1	0		1	2	-50.00%
	Robbery - Person	0	0		1	1	0.00%	4	4	0.00%
	Aggravated Assault - Non DV	1	0		6	1	500.00%	13	8	62.50%
	Aggravated Assault - DV	0	0		4	6	-33.33%	12	9	33.33%
<b>Violent Total:</b>		3	1	200.00%	17	10	70.00%	41	34	20.59%
<b>Property</b>	Burglary - Residential	0	2	-100.00%	3	7	-57.14%	21	34	-38.24%
	Burglary Garage	1	3	-66.67%	6	5	20.00%	18	17	5.88%
	Burglary Commercial	0	1	-100.00%	2	4	-50.00%	13	21	-38.10%
	Larceny	13	18	-27.78%	60	67	-10.45%	258	299	-13.71%
	Vehicle Theft	4	3	33.33%	10	11	-9.09%	33	53	-37.74%
	Arson	0	0		0	0		1	2	-50.00%
<b>Property Total:</b>		18	27	-33.33%	81	94	-13.83%	344	426	-19.25%
<b>Preliminary Part 1 Crime Totals:</b>		21	28	-25.00%	98	104	-5.77%	385	460	-16.30%
<b>Current 7 Day Period:</b>		4/4/2021 - 4/10/2021			<b>Prior 7 Day Period:</b>		3/28/2021 - 4/3/2021			
<b>Current 28 Day Period:</b>		3/14/2021 - 4/10/2021			<b>Prior 28 Day Period:</b>		2/14/2021 - 3/13/2021			
<b>Current YTD Day Period:</b>		1/1/2021 - 4/10/2021			<b>Prior YTD Period:</b>		1/1/2020 - 4/10/2020			

Prepared by SPD Crime Analysis Office - Monday, April 12, 2021

**NOTE:** SPD moved from UCR to the NIBRS reporting standard on 10/4/16 following the transition to a new RMS System. [Numbers on CompStat reports prior to this date should not be used as a comparison to those on this report.](#) Additional info on these reporting standards can be found on the FBI website: <https://ucr.fbi.gov/nibrs-overview>

This chart represents Preliminary counts of selected crime categories from Police Case Reports. Full statistical analysis to determine the confidence level of this data has not been performed. The % change columns on the preliminary counts differ from the percentage change on the NIBRS crime report, sometimes significantly. The CompStat report is designed for operational use and includes only selected NIBRS categories and coding less complex than full NIBRS rules. Official statistics for these and other NIBRS categories can be found on WASPC & FBI websites once available.





**City of Spokane**  
**Southwest District (P7)**  
**Selected**  
**Crime Types**  
**2021-04-04 to 2021-04-10**

Prepared By:  
**Crime Analysis Unit**  
**Spokane Police Department**

**Legend**

**NIBRS Events**



Criminal Homicide



Rape



Robbery Commercial



Robbery Person



Aggravated Assault



Burglary Residential



Burglary Garage



Burglary Commercial



Vehicle Prowling



Vehicle Theft



Arson

Cases Represent LERMS Crime Codes  
 Points may indicate multiple events  
 Note: Veh Prowl is only Larceny category displayed



For Additional Information on Incidents  
 pertaining to an Area, Trend, or Pattern  
 Contact Information Analysis

0 0.2 0.4 0.6 0.8 1 1.2 1.4 1.6 Miles



**THIS IS NOT A LEGAL DOCUMENT:**  
 The information shown on this map is compiled  
 from various sources and is subject to constant  
 revision. Information shown on this map should  
 not be used to determine the location of facilities  
 in relationship to property lines, section lines,  
 streets, etc.





Sunday - Saturday

SE - Southwest District (P7)

4/4/2021 TO 4/10/2021



<u>A/C</u>	<u>Offense Statute</u>	<u>Address</u>	<u>Reported Date</u>	<u>Dist</u>
<b><u>SPD7BA</u></b>				
C	ASSAULT 2D	1600 W 2ND AVE	4/5/2021	P7
C	ROBBERY 2D COMMERCIAL	1800 W 3RD AVE	4/4/2021	P8
<b><u>SPD7CH</u></b>				
C	THEFT 1D FROM MOTOR VEHICLE	1100 W 12TH AVE	4/4/2021	P7
C	THEFT 2D ALL OTHER	100 W 8TH AVE	4/5/2021	P7
C	THEFT 2D FROM MOTOR VEHICLE	1000 W 11TH AVE	4/7/2021	P7
C	THEFT 3D FROM BUILDING	100 W 8TH AVE	4/6/2021	P7
C	THEFT 3D FROM BUILDING	900 S MONROE ST	4/6/2021	P5
A	THEFT 3D FROM MOTOR VEHICLE	200 W 7TH AVE	4/5/2021	P7
C	THEFT 3D FROM MOTOR VEHICLE	700 S LINCOLN PL	4/6/2021	P5
C	THEFT OF MOTOR VEHICLE	1100 W 12TH AVE	4/4/2021	P7
C	THEFT OF MOTOR VEHICLE	800 W 5TH AVE	4/10/2021	P7
<b><u>SPD7CS</u></b>				
C	MAIL THEFT	600 E 42ND AVE	4/6/2021	P5
<b><u>SPD7GT</u></b>				
C	THEFT OF MOTOR VEHICLE	2300 S CANYON WOODS LN	4/7/2021	P7
<b><u>SPD7LC</u></b>				
C	IBR Purposes Only - Sodomy		4/5/2021	P7
C	THEFT 2D FROM MOTOR VEHICLE	5900 S CHENEY SPOKANE RD	4/5/2021	P7
<b><u>SPD7WH</u></b>				
C	BURGLARY 2D GARAGE	1300 S WESTCLIFF PL	4/4/2021	P7
C	THEFT 2D FROM MOTOR VEHICLE	500 S GOVERNMENT WAY	4/5/2021	P7
C	THEFT 3D FROM BUILDING	1500 S RUSTLE ST	4/6/2021	P5
<b><u>SPD7WP</u></b>				
C	TAKING MOTOR VEHICLE WITHOUT PERMISSION 2D	9000 W US 2 HWY	4/5/2021	P7
C	THEFT 3D FROM MOTOR VEHICLE	5600 W SUNSET HWY	4/7/2021	P5
C	THEFT 3D FROM MOTOR VEHICLE	1600 S WINDSOR DR	4/10/2021	P7

# SPOKANE POLICE DEPARTMENT

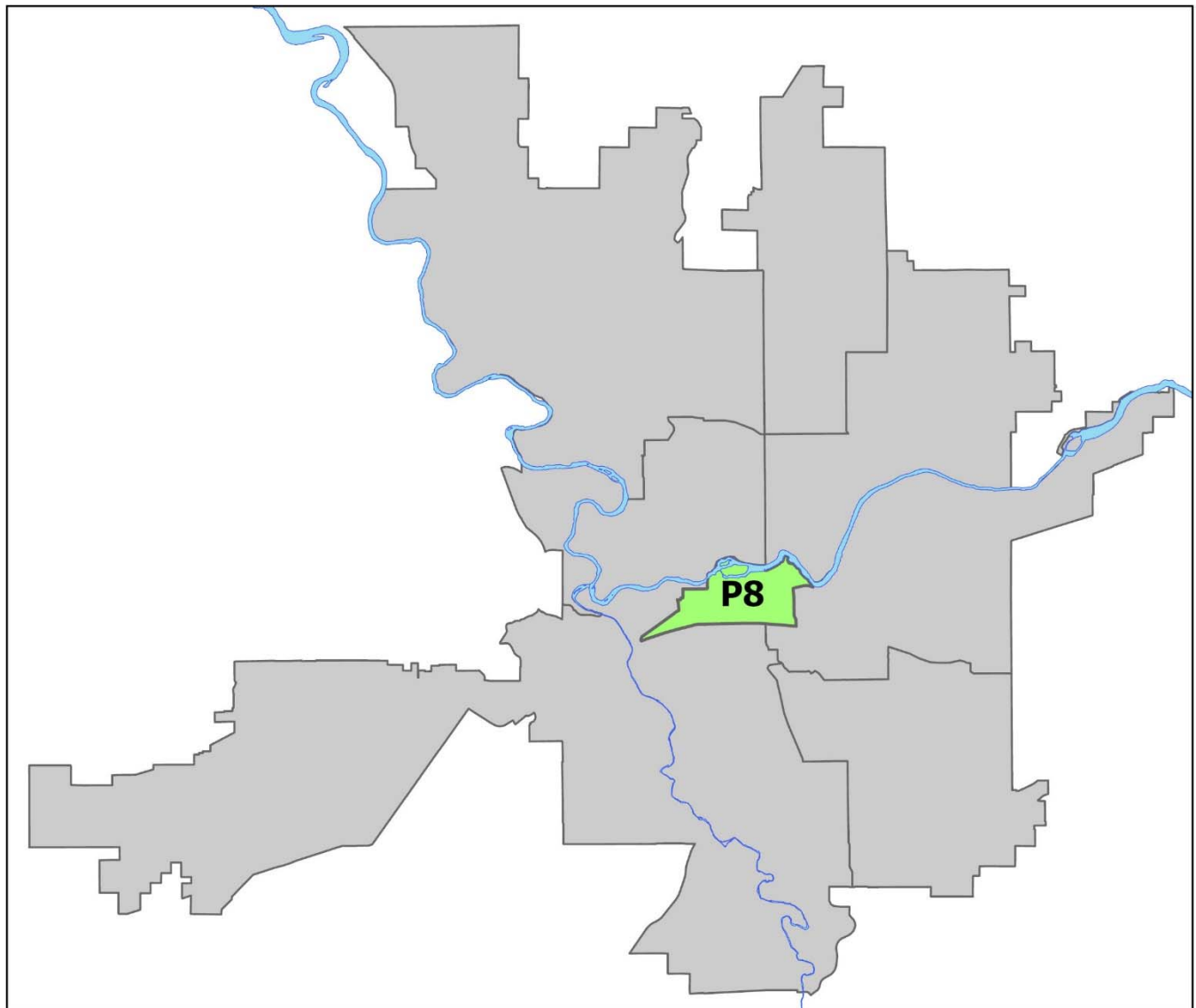
## DOWNTOWN

## Police Service Area



PSA Commander

**Captain David Singley**



POLICE SUMMARY - Ending: Saturday, April 10, 2021

## ***DOWNTOWN PRECINCT (P8)***



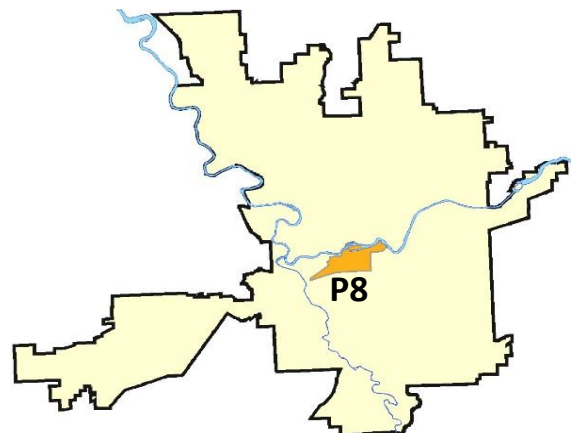
### Preliminary IBR Counts

NIBRS Categories (Part 1 Selected)		7 Day Comparison			28 Day Comparison			YTD Comparison		
		Current	Prior	Percent	Current	Prior	Percent	Current	Prior	Percent
<b>Violent</b>	Criminal Homicide	0	0		0	0		0	1	-100.00%
	Rape	0	1	-100.00%	3	3	0.00%	10	2	400.00%
	Robbery - Commercial	0	0		1	0		3	3	0.00%
	Robbery - Person	0	2	-100.00%	3	2	50.00%	12	9	33.33%
	Aggravated Assault - Non DV	4	1	300.00%	8	8	0.00%	25	26	-3.85%
	Aggravated Assault - DV	1	0		2	2	0.00%	7	6	16.67%
<b>Violent Total:</b>		5	4	25.00%	17	15	13.33%	57	47	21.28%
<b>Property</b>	Burglary - Residential	0	1	-100.00%	1	1	0.00%	6	4	50.00%
	Burglary Garage	0	0		0	1	-100.00%	2	0	
	Burglary Commercial	1	7	-85.71%	12	4	200.00%	31	39	-20.51%
	Larceny	20	11	81.82%	50	49	2.04%	207	263	-21.29%
	Vehicle Theft	1	1	0.00%	6	5	20.00%	18	21	-14.29%
	Arson	0	0		0	0		1	4	-75.00%
<b>Property Total:</b>		22	20	10.00%	69	60	15.00%	265	331	-19.94%
<b>Preliminary Part 1 Crime Totals:</b>		27	24	12.50%	86	75	14.67%	322	378	-14.81%
<b>Current 7 Day Period:</b>		4/4/2021 - 4/10/2021			<b>Prior 7 Day Period:</b>		3/28/2021 - 4/3/2021			
<b>Current 28 Day Period:</b>		3/14/2021 - 4/10/2021			<b>Prior 28 Day Period:</b>		2/14/2021 - 3/13/2021			
<b>Current YTD Day Period:</b>		1/1/2021 - 4/10/2021			<b>Prior YTD Period:</b>		1/1/2020 - 4/10/2020			

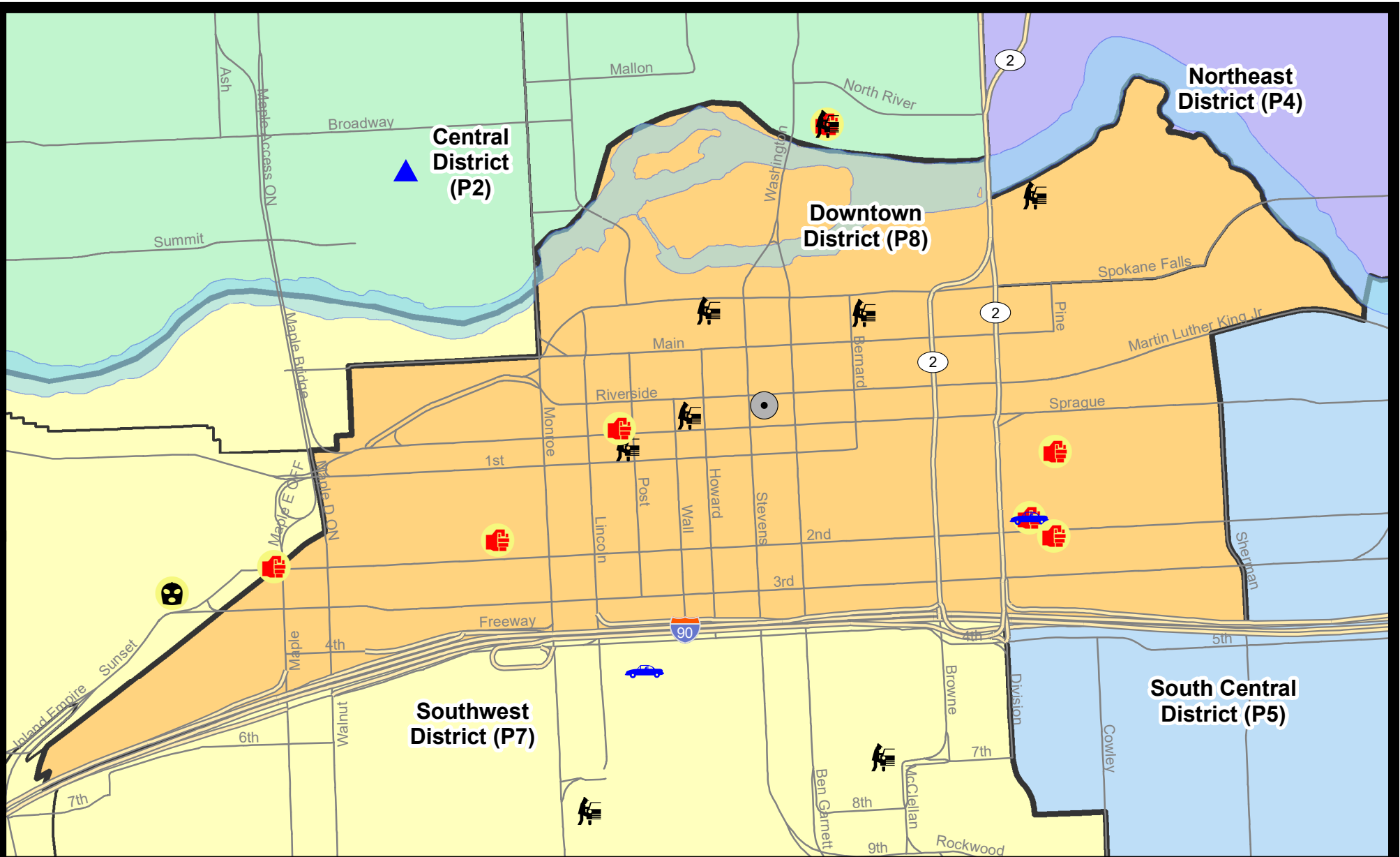
Prepared by SPD Crime Analysis Office - Monday, April 12, 2021

**NOTE:** SPD moved from UCR to the NIBRS reporting standard on 10/4/16 following the transition to a new RMS System. [Numbers on CompStat reports prior to this date should not be used as a comparison to those on this report.](#) Additional info on these reporting standards can be found on the FBI website: <https://ucr.fbi.gov/nibrs-overview>

This chart represents Preliminary counts of selected crime categories from Police Case Reports. Full statistical analysis to determine the confidence level of this data has not been performed. The % change columns on the preliminary counts differ from the percentage change on the NIBRS crime report, sometimes significantly. The CompStat report is designed for operational use and includes only selected NIBRS categories and coding less complex than full NIBRS rules. Official statistics for these and other NIBRS categories can be found on WASPC & FBI websites once available.



**Note:** On 2/10/21 a portion of the Police Block SPC5EC became part of the Downtown Precinct (SPD8EC); Consequently activity in P8 will appear higher if compared to printed CompStat reports prior to 2/10/21



**City of Spokane**  
**Downtown District (P8)**  
**Selected**  
**Crime Types**  
**2021-04-04 to 2021-04-10**

Prepared By:  
**Crime Analysis Unit**  
**Spokane Police Department**

**Legend**

**NIBRS Events**



Robbery Commercial

Robbery Person

Aggravated Assault

Burglary Residential

Burglary Garage

Burglary Commercial

Vehicle Prowling

Vehicle Theft

Arson

Cases Represent LERMS Crime Codes  
 Points may indicate multiple events  
 Note: Veh Prowl is only Larceny category displayed



For Additional Information on Incidents  
 pertaining to an Area, Trend, or Pattern  
 Contact Information Analysis

0 0.2 Miles



**THIS IS NOT A LEGAL DOCUMENT:**  
 The information shown on this map is compiled  
 from various sources and is subject to constant  
 revision. Information shown on this map should  
 not be used to determine the location of facilities  
 in relationship to property lines, section lines,  
 streets, etc.



Sunday - Saturday

4/4/2021 TO 4/10/2021

SW - Downtown District (P8)



<u>A/C</u>	<u>Offense Statute</u>	<u>Address</u>	<u>Reported Date</u>	<u>Dist</u>
<b><u>SPD8EC</u></b>				
C	ASSAULT 1D	100 E 1ST AVE	4/7/2021	P8
C	ASSAULT 2D	100 E 2ND AVE	4/6/2021	P6
C	IBR Purposes Only - Aggravated Assault	100 S DIVISION ST	4/6/2021	P5
C	THEFT 3D ALL OTHER	100 S DIVISION ST	4/10/2021	P8
C	THEFT 3D CITY SHOPLIFTING	100 S DIVISION ST	4/6/2021	P5
C	THEFT OF MOTOR VEHICLE	100 S DIVISION ST	4/9/2021	P8
<b><u>SPD8RS</u></b>				
C	ASSAULT 2D	800 W SPRAGUE AVE	4/4/2021	P8
C	ASSAULT 2D	100 S MADISON ST	4/7/2021	P8
C	BURGLARY 2D COMMERCIAL	400 W RIVERSIDE AVE	4/5/2021	P8
C	MAIL THEFT	1300 W 1ST AVE	4/5/2021	P8
C	THEFT 1D ALL OTHER	400 W SPOKANE FALLS BLVD	4/5/2021	P8
C	THEFT 1D FROM BUILDING	400 W RIVERSIDE AVE	4/5/2021	P8
C	THEFT 1D FROM BUILDING	300 S CEDAR ST	4/9/2021	P8
C	THEFT 2D FROM BUILDING	400 W SPRAGUE AVE	4/8/2021	P8
C	THEFT 2D FROM BUILDING	100 W 3RD AVE	4/8/2021	P8
C	THEFT 2D FROM BUILDING	100 W 3RD AVE	4/9/2021	P8
C	THEFT 2D FROM MOTOR VEHICLE	400 N RIVERPOINT BLVD	4/5/2021	P8
C	THEFT 2D FROM MOTOR VEHICLE	0 S POST ST	4/5/2021	P8
C	THEFT 2D FROM MOTOR VEHICLE	600 W RIVERSIDE AVE	4/8/2021	P8
C	THEFT 2D FROM MOTOR VEHICLE	200 N BERNARD ST	4/9/2021	P8
C	THEFT 2D SHOPLIFTING	800 W MAIN AVE	4/8/2021	P8
C	THEFT 3D ALL OTHER	400 W SPRAGUE AVE	4/4/2021	P8
C	THEFT 3D ALL OTHER	500 S CANNON ST	4/5/2021	P7
C	THEFT 3D CITY SHOPLIFTING	400 W SPRAGUE AVE	4/9/2021	P8
C	THEFT 3D FROM BUILDING	500 S CANNON ST	4/7/2021	P8
C	THEFT 3D FROM BUILDING	100 S STATE ST	4/8/2021	P8
C	THEFT 3D FROM MOTOR VEHICLE	200 N HOWARD ST	4/10/2021	P8

POLICE SUMMARY - Ending: Saturday, April 10, 2021



## Other Jurisdiction or Unk District

### Preliminary IBR Counts

NIBRS Categories (Part 1 Selected)		7 Day Comparison			28 Day Comparison			YTD Comparison		
		Current	Prior	Percent	Current	Prior	Percent	Current	Prior	Percent
<b>Violent</b>	Criminal Homicide	0	0		0	0		0	0	
	Rape	0	0		0	1	-100.00%	1	0	
	Robbery - Commercial	0	0		0	0		0	1	-100.00%
	Robbery - Person	0	0		0	0		0	0	
	Aggravated Assault - Non DV	0	0		0	0		0	2	-100.00%
	Aggravated Assault - DV	0	0		0	0		0	1	-100.00%
<b>Violent Total:</b>		0	0		0	1	-100.00%	1	4	-75.00%
<b>Property</b>	Burglary - Residential	0	0		0	0		0	0	
	Burglary Garage	0	0		0	0		0	0	
	Burglary Commercial	0	0		0	0		0	0	
	Larceny	0	0		0	3	-100.00%	5	7	-28.57%
	Vehicle Theft	0	0		0	0		4	1	300.00%
	Arson	0	0		0	0		0	1	-100.00%
<b>Property Total:</b>		0	0		0	3	-100.00%	9	9	0.00%
<b>Preliminary Part 1 Crime Totals:</b>		0	0		0	4	-100.00%	10	13	-23.08%
<b>Current 7 Day Period:</b>		4/4/2021 - 4/10/2021			<b>Prior 7 Day Period:</b>		3/28/2021 - 4/3/2021			
<b>Current 28 Day Period:</b>		3/14/2021 - 4/10/2021			<b>Prior 28 Day Period:</b>		2/14/2021 - 3/13/2021			
<b>Current YTD Day Period:</b>		1/1/2021 - 4/10/2021			<b>Prior YTD Period:</b>		1/1/2020 - 4/10/2020			

Prepared by SPD Crime Analysis Office - Monday, April 12, 2021

**NOTE:** SPD moved from UCR to the NIBRS reporting standard on 10/4/16 following the transition to a new RMS System. [Numbers on CompStat reports prior to this date should not be used as a comparison to those on this report.](#) Additional info on these reporting standards can be found on the FBI website: <https://ucr.fbi.gov/nibrs-overview>

This chart represents Preliminary counts of selected crime categories from Police Case Reports. Full statistical analysis to determine the confidence level of this data has not been performed. The % change columns on the preliminary counts differ from the percentage change on the NIBRS crime report, sometimes significantly. The CompStat report is designed for operational use and includes only selected NIBRS categories and coding less complex than full NIBRS rules. Official statistics for these and other NIBRS categories can be found on WASPC & FBI websites once available.



Sunday - Saturday

4/4/2021 TO 4/10/2021

Other Jurisdiction/Unk District



**A/C** **Offense Statute**

**Address**

**Reported Date**

**Dist**

#Type!

#Typ