

SPOKANE POLICE DEPARTMENT

PRELIMINARY CITYWIDE IBR CRIME REPORT



Preliminary IBR Counts

CHIEF OF POLICE

Craig Meidl

Period Ending: Saturday, April 3, 2021

NIBRS Categories (Part 1 Selected)		7 Day Comparison			28 Day Comparison			YTD Comparison		
		Current	Prior	Percent	Current	Prior	Percent	Current	Prior	Percent
Violent	Criminal Homicide	0	0		1	0		1	8	-87.50%
	Rape	8	6	33.33%	29	22	31.82%	72	41	75.61%
	Robbery - Commercial	1	1	0.00%	3	4	-25.00%	12	26	-53.85%
	Robbery - Person	5	2	150.00%	17	17	0.00%	48	54	-11.11%
	Aggravated Assault - Non DV	14	11	27.27%	43	41	4.88%	124	97	27.84%
	Aggravated Assault - DV	6	8	-25.00%	32	27	18.52%	97	79	22.78%
Violent Total:		34	28	21.43%	125	111	12.61%	354	305	16.07%
Property	Burglary - Residential	13	12	8.33%	50	50	0.00%	166	225	-26.22%
	Burglary Garage	9	8	12.50%	34	30	13.33%	106	130	-18.46%
	Burglary Commercial	9	9	0.00%	36	31	16.13%	126	131	-3.82%
	Larceny	135	136	-0.74%	556	549	1.28%	2057	2424	-15.14%
	Vehicle Theft	17	13	30.77%	58	66	-12.12%	233	356	-34.55%
	Arson	0	0		4	5	-20.00%	16	16	0.00%
Property Total:		183	178	2.81%	738	731	0.96%	2704	3282	-17.61%
Preliminary Part 1 Crime Totals:		217	206	5.34%	863	842	2.49%	3058	3587	-14.75%
Current 7 Day Period:		3/28/2021 - 4/3/2021			Prior 7 Day Period:		3/21/2021 - 3/27/2021			
Current 28 Day Period:		3/7/2021 - 4/3/2021			Prior 28 Day Period:		2/7/2021 - 3/6/2021			
Current YTD Day Period:		1/1/2021 - 4/3/2021			Prior YTD Period:		1/1/2020 - 4/3/2020			

Prepared by SPD Crime Analysis Office - Monday, April 5, 2021

NOTE: SPD moved from UCR to the NIBRS reporting standard on 10/4/16 following the transition to a new RMS System. [Numbers on CompStat reports prior to this date should not be used as a comparison to those on this report.](#) Additional info on these reporting standards can be found on the FBI website: <https://ucr.fbi.gov/nibrs-overview>

This chart represents Preliminary counts of selected crime categories from Police Case Reports. Full statistical analysis to determine the confidence level of this data has not been performed. The % change columns on the preliminary counts differ from the percentage change on the NIBRS crime report, sometimes significantly. The CompStat report is designed for operational use and includes only selected NIBRS categories and coding less complex than full NIBRS rules. Official statistics for these and other NIBRS categories can be found on WASPC & FBI websites once available.



SPOKANE POLICE DEPARTMENT



NORTH Police Service Area

PSA Commander

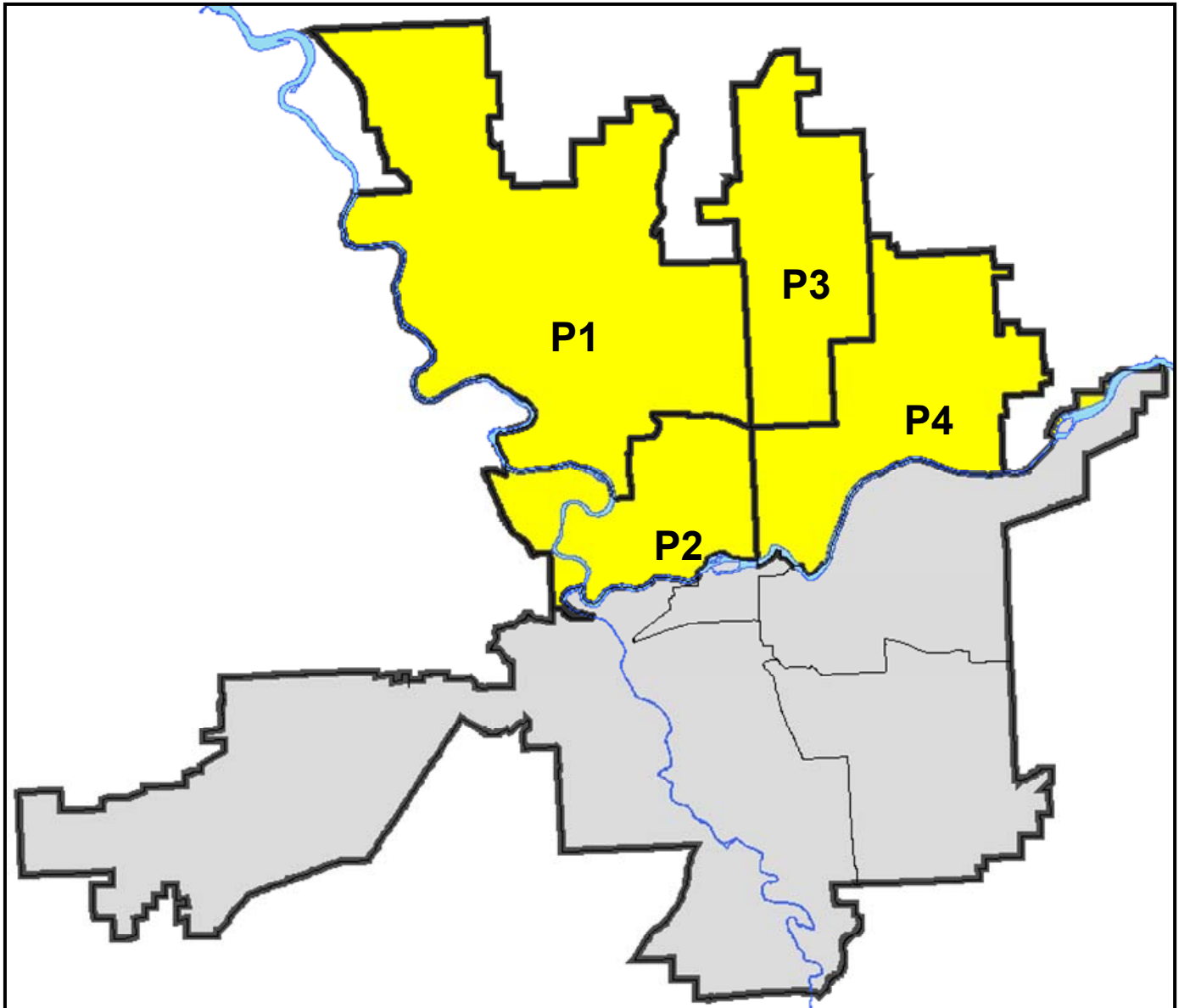
Captain Mark Griffiths

Northwest District (P1)

Central District (P2)

Neva-Wood District (P3)

Northeast District (P4)



POLICE SUMMARY - Ending: Saturday, April 3, 2021

NORTH PRECINCT (P1, P2, P3, and P4)



Preliminary IBR Counts

NIBRS Categories (Part 1 Selected)		7 Day Comparison			28 Day Comparison			YTD Comparison		
		Current	Prior	Percent	Current	Prior	Percent	Current	Prior	Percent
Violent	Criminal Homicide	0	0		0	0		0	6	-100.00%
	Rape	3	2	50.00%	17	8	112.50%	35	24	45.83%
	Robbery - Commercial	1	0		2	4	-50.00%	9	18	-50.00%
	Robbery - Person	3	1	200.00%	10	12	-16.67%	29	38	-23.68%
	Aggravated Assault - Non DV	9	3	200.00%	21	26	-19.23%	69	49	40.82%
	Aggravated Assault - DV	5	4	25.00%	20	15	33.33%	61	41	48.78%
Violent Total:		21	10	110.00%	70	65	7.69%	203	176	15.34%
Property	Burglary - Residential	7	8	-12.50%	34	31	9.68%	109	136	-19.85%
	Burglary Garage	4	6	-33.33%	24	16	50.00%	66	84	-21.43%
	Burglary Commercial	1	6	-83.33%	19	17	11.76%	65	58	12.07%
	Larceny	81	74	9.46%	341	369	-7.59%	1289	1502	-14.18%
	Vehicle Theft	10	8	25.00%	30	39	-23.08%	139	217	-35.94%
	Arson	0	0		4	4	0.00%	12	5	140.00%
Property Total:		103	102	0.98%	452	476	-5.04%	1680	2002	-16.08%
Preliminary Part 1 Crime Totals:		124	112	10.71%	522	541	-3.51%	1883	2178	-13.54%
Current 7 Day Period:		3/28/2021 - 4/3/2021			Prior 7 Day Period:		3/21/2021 - 3/27/2021			
Current 28 Day Period:		3/7/2021 - 4/3/2021			Prior 28 Day Period:		2/7/2021 - 3/6/2021			
Current YTD Day Period:		1/1/2021 - 4/3/2021			Prior YTD Period:		1/1/2020 - 4/3/2020			

Prepared by SPD Crime Analysis Office - Monday, April 5, 2021

NOTE: SPD moved from UCR to the NIBRS reporting standard on 10/4/16 following the transition to a new RMS System. [Numbers on CompStat reports prior to this date should not be used as a comparison to those on this report.](#) Additional info on these reporting standards can be found on the FBI website: <https://ucr.fbi.gov/nibrs-overview>

This chart represents Preliminary counts of selected crime categories from Police Case Reports. Full statistical analysis to determine the confidence level of this data has not been performed. The % change columns on the preliminary counts differ from the percentage change on the NIBRS crime report, sometimes significantly. The CompStat report is designed for operational use and includes only selected NIBRS categories and coding less complex than full NIBRS rules. Official statistics for these and other NIBRS categories can be found on WASPC & FBI websites once available.



POLICE SUMMARY - Ending: Saturday, April 3, 2021



NW - Northwest District (P1)

Preliminary IBR Counts

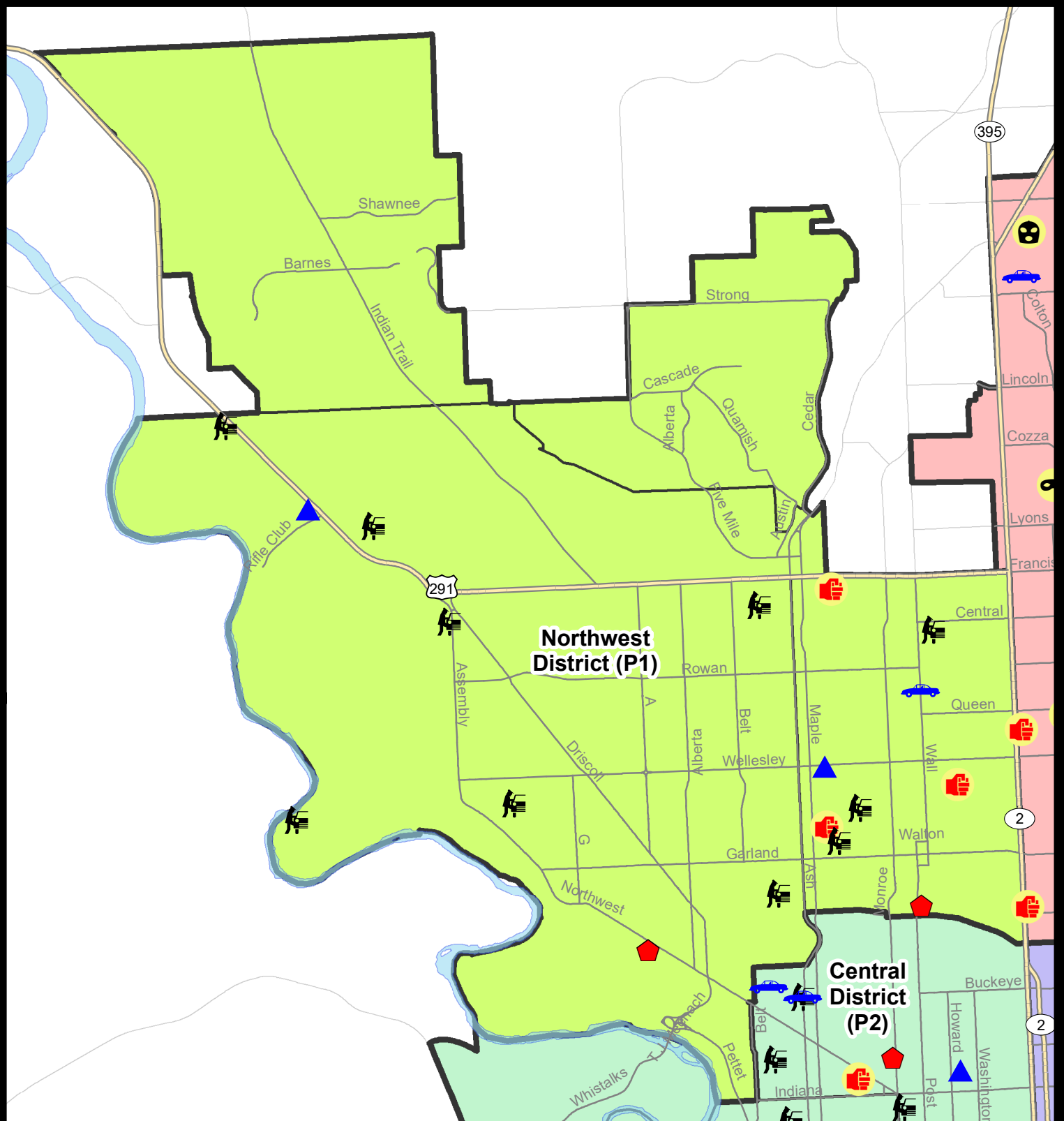
NIBRS Categories (Part 1 Selected)		7 Day Comparison			28 Day Comparison			YTD Comparison		
		Current	Prior	Percent	Current	Prior	Percent	Current	Prior	Percent
Violent	Criminal Homicide	0	0		0	0		0	1	-100.00%
	Rape	0	0		2	2	0.00%	7	7	0.00%
	Robbery - Commercial	0	0		0	0		2	0	
	Robbery - Person	0	1	-100.00%	2	2	0.00%	4	5	-20.00%
	Aggravated Assault - Non DV	1	1	0.00%	2	5	-60.00%	12	8	50.00%
	Aggravated Assault - DV	2	0		5	2	150.00%	10	11	-9.09%
Violent Total:		3	2	50.00%	11	11	0.00%	35	32	9.38%
Property	Burglary - Residential	3	2	50.00%	8	8	0.00%	22	29	-24.14%
	Burglary Garage	2	2	0.00%	8	3	166.67%	20	30	-33.33%
	Burglary Commercial	0	0		1	2	-50.00%	6	11	-45.45%
	Larceny	23	15	53.33%	77	68	13.24%	249	274	-9.12%
	Vehicle Theft	1	3	-66.67%	8	9	-11.11%	33	28	17.86%
	Arson	0	0		1	1	0.00%	4	3	33.33%
Property Total:		29	22	31.82%	103	91	13.19%	334	375	-10.93%
Preliminary Part 1 Crime Totals:		32	24	33.33%	114	102	11.76%	369	407	-9.34%
Current 7 Day Period:		3/28/2021 - 4/3/2021			Prior 7 Day Period:		3/21/2021 - 3/27/2021			
Current 28 Day Period:		3/7/2021 - 4/3/2021			Prior 28 Day Period:		2/7/2021 - 3/6/2021			
Current YTD Day Period:		1/1/2021 - 4/3/2021			Prior YTD Period:		1/1/2020 - 4/3/2020			

Prepared by SPD Crime Analysis Office - Monday, April 5, 2021

NOTE: SPD moved from UCR to the NIBRS reporting standard on 10/4/16 following the transition to a new RMS System. [Numbers on CompStat reports prior to this date should not be used as a comparison to those on this report.](#) Additional info on these reporting standards can be found on the FBI website: <https://ucr.fbi.gov/nibrs-overview>

This chart represents Preliminary counts of selected crime categories from Police Case Reports. Full statistical analysis to determine the confidence level of this data has not been performed. The % change columns on the preliminary counts differ from the percentage change on the NIBRS crime report, sometimes significantly. The CompStat report is designed for operational use and includes only selected NIBRS categories and coding less complex than full NIBRS rules. Official statistics for these and other NIBRS categories can be found on WASPC & FBI websites once available.





City of Spokane Northwest District (P1)

Selected Crime Codes

2021-03-28 to 2021-04-03

Prepared By:
Crime Analysis Unit
Spokane Police Department

Legend

NIBRS Events



Criminal Homicide



Rape



Robbery Commercial



Robbery Person



Aggravated Assault



Burglary Residential



Burglary Garage



Burglary Commercial



Vehicle Prowling



Vehicle Theft



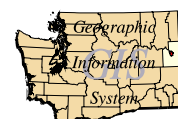
Arson



Cases Represent LERMS Crime Codes
Points may indicate multiple events
Note: Veh Prowl is only Larceny displayed

For Additional Information on
Incidents pertaining to an
Area, Trend, or Pattern
Contact Information Analysis

0 0.25 0.5 1 Miles



THIS IS NOT A LEGAL DOCUMENT.
The information shown on this map is compiled
from various sources and is subject to constant
revision. Information shown on this map should
not be used to determine the location of facilities
in relationship to property lines, section lines,
streets, etc.

Sunday - Saturday

3/28/2021 TO 4/3/2021



NW - Northwest District (P1)

<u>A/C</u>	<u>Offense Statute</u>	<u>Address</u>	<u>Reported Date</u>	<u>Dist</u>
<u>SPA1BS</u>				
C	THEFT 2D FROM BUILDING	4300 W INDIAN TRAIL RD	3/30/2021	P1
C	THEFT 3D FROM MOTOR VEHICLE	6800 N ROYAL LN	3/30/2021	P1
<u>SPA1NH</u>				
C	ASSAULT 2D	4400 N WASHINGTON ST	3/30/2021	P1
C	ASSAULT 2D	1300 W DECATUR AVE	3/31/2021	P1
C	ASSAULT 2D	4100 N WALNUT ST	4/1/2021	P1
A	BURGLARY 2D GARAGE	4600 N WALNUT ST	3/29/2021	P1
C	RESIDENTIAL BURGLARY	700 W GORDON AVE	3/31/2021	P1
C	THEFT 2D FROM MOTOR VEHICLE	4000 N CEDAR ST	3/31/2021	P1
C	THEFT 2D FROM MOTOR VEHICLE	4200 N ADAMS ST	3/31/2021	P1
C	THEFT 2D FROM MOTOR VEHICLE	5800 N STEVENS ST	4/2/2021	P1
A	THEFT 3D ALL OTHER	3500 N ATLANTIC ST	3/30/2021	P1
C	THEFT 3D ALL OTHER	3500 N ATLANTIC ST	3/30/2021	P1
C	THEFT 3D ALL OTHER	4400 N MAPLE ST	3/31/2021	P1
C	THEFT 3D FROM BUILDING	5500 N POST ST	3/28/2021	P1
C	THEFT 3D FROM BUILDING	700 W GORDON AVE	3/31/2021	P1
C	THEFT 3D SHOPLIFTING	3400 N DIVISION ST	4/1/2021	P1
C	THEFT OF MOTOR VEHICLE	N WALL ST / W EVERETT AVE	3/29/2021	P4
<u>SPA1NW</u>				
C	BURGLARY 2D GARAGE	5400 W OLD FORT DR	3/30/2021	P1
C	MAIL THEFT	3400 W GARLAND AVE	4/2/2021	P1
C	RESIDENTIAL BURGLARY	2900 W DALTON AVE	3/31/2021	P1
C	RESIDENTIAL BURGLARY	2900 W DALTON AVE	4/2/2021	P1
C	THEFT 2D FROM MOTOR VEHICLE	4400 N AUBREY L WHITE PKWY	3/28/2021	P1
C	THEFT 2D FROM MOTOR VEHICLE	1900 W GORDON AVE	3/30/2021	P1
C	THEFT 3D ALL OTHER	2400 W DALTON AVE	4/1/2021	P1
C	THEFT 3D ALL OTHER	2000 W GLASS AVE	4/2/2021	P1
C	THEFT 3D FROM BUILDING	5400 N ELM ST	4/2/2021	P1
C	THEFT 3D FROM MOTOR VEHICLE	7800 N OLD FORT CT	3/29/2021	P1
C	THEFT 3D FROM MOTOR VEHICLE	4400 W WINSTON CT	3/29/2021	P1
A	THEFT 3D FROM MOTOR VEHICLE	6000 N RIDGEVIEW PL	3/30/2021	P1
C	THEFT 3D FROM MOTOR VEHICLE	3900 W PRINCETON AVE	3/31/2021	P1
C	THEFT 3D SHOPLIFTING	2500 W WELLESLEY AVE	4/1/2021	P1
C	THEFT 3D VEHICLE PARTS AND ACCESSORIES	6000 N RIDGEVIEW PL	3/30/2021	P1

POLICE SUMMARY - Ending: Saturday, April 3, 2021

NW - North Central District (P2)



Preliminary IBR Counts

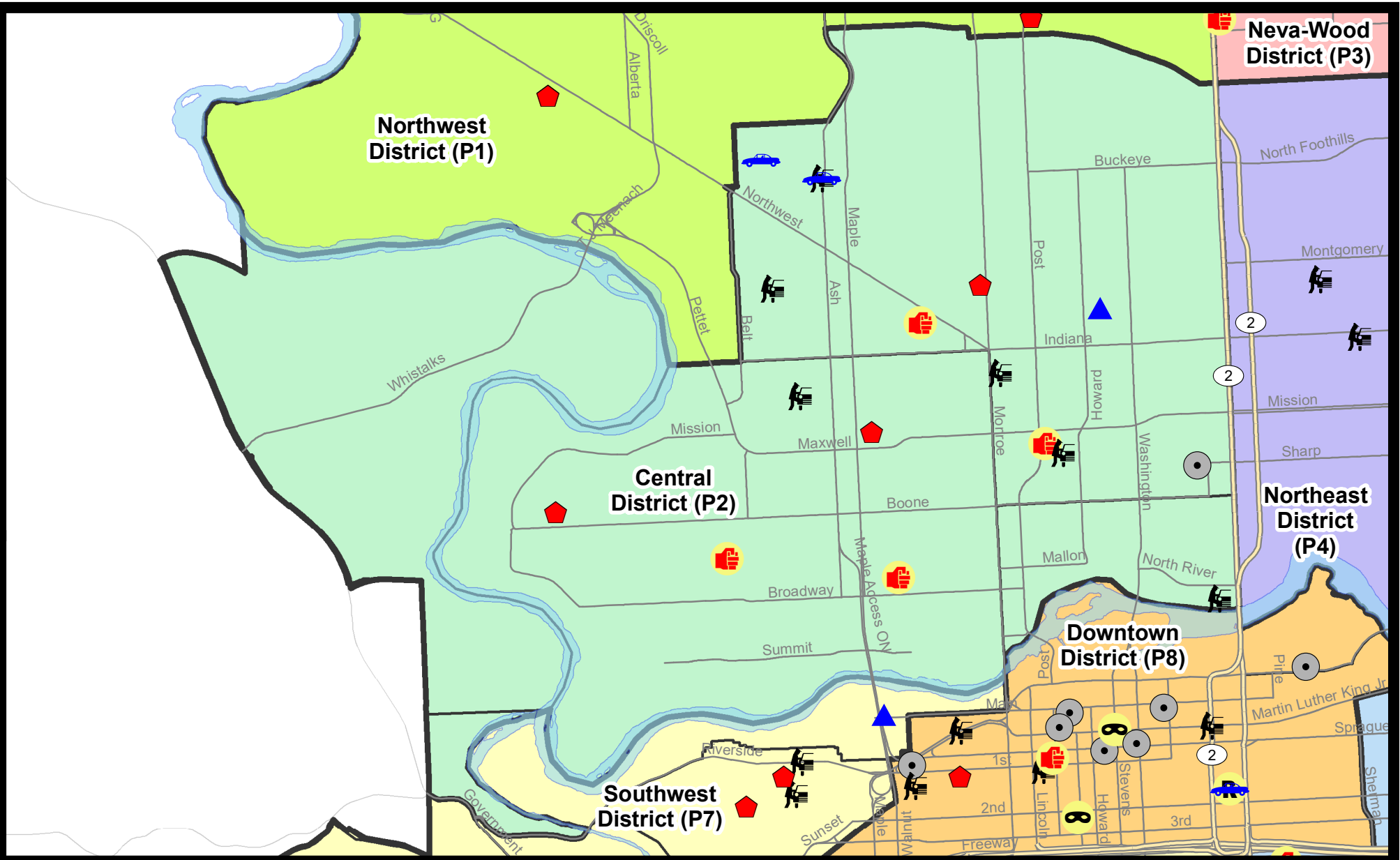
NIBRS Categories (Part 1 Selected)		7 Day Comparison			28 Day Comparison			YTD Comparison		
		Current	Prior	Percent	Current	Prior	Percent	Current	Prior	Percent
Violent	Criminal Homicide	0	0		0	0		0	1	-100.00%
	Rape	0	1	-100.00%	4	2	100.00%	7	6	16.67%
	Robbery - Commercial	0	0		0	0		0	2	-100.00%
	Robbery - Person	0	0		0	4	-100.00%	8	12	-33.33%
	Aggravated Assault - Non DV	3	0		7	5	40.00%	17	8	112.50%
	Aggravated Assault - DV	1	3	-66.67%	8	2	300.00%	15	12	25.00%
Violent Total:		4	4	0.00%	19	13	46.15%	47	41	14.63%
Property	Burglary - Residential	3	4	-25.00%	12	8	50.00%	35	41	-14.63%
	Burglary Garage	1	0		3	7	-57.14%	16	14	14.29%
	Burglary Commercial	1	2	-50.00%	6	1	500.00%	14	7	100.00%
	Larceny	18	18	0.00%	71	70	1.43%	263	310	-15.16%
	Vehicle Theft	2	5	-60.00%	10	7	42.86%	34	64	-46.88%
	Arson	0	0		1	2	-50.00%	4	2	100.00%
Property Total:		25	29	-13.79%	103	95	8.42%	366	438	-16.44%
Preliminary Part 1 Crime Totals:		29	33	-12.12%	122	108	12.96%	413	479	-13.78%
Current 7 Day Period:		3/28/2021 - 4/3/2021			Prior 7 Day Period:		3/21/2021 - 3/27/2021			
Current 28 Day Period:		3/7/2021 - 4/3/2021			Prior 28 Day Period:		2/7/2021 - 3/6/2021			
Current YTD Day Period:		1/1/2021 - 4/3/2021			Prior YTD Period:		1/1/2020 - 4/3/2020			

Prepared by SPD Crime Analysis Office - Monday, April 5, 2021

NOTE: SPD moved from UCR to the NIBRS reporting standard on 10/4/16 following the transition to a new RMS System. [Numbers on CompStat reports prior to this date should not be used as a comparison to those on this report.](#) Additional info on these reporting standards can be found on the FBI website: <https://ucr.fbi.gov/nibrs-overview>

This chart represents Preliminary counts of selected crime categories from Police Case Reports. Full statistical analysis to determine the confidence level of this data has not been performed. The % change columns on the preliminary counts differ from the percentage change on the NIBRS crime report, sometimes significantly. The CompStat report is designed for operational use and includes only selected NIBRS categories and coding less complex than full NIBRS rules. Official statistics for these and other NIBRS categories can be found on WASPC & FBI websites once available.





City of Spokane
Central District (P2)
Selected
Crime Types
2021-03-28 to 2021-04-03
 Prepared By:
 Crime Analysis Unit
 Spokane Police Department

Legend


NIBRS Events

- | | | | |
|-------------------|--------------------|----------------------|---------------------|
| Criminal Homicide | Robbery Commercial | Aggravated Assault | Burglary Commercial |
| Rape | Robbery Person | Burglary Residential | Vehicle Prowling |
| | | Burglary Garage | Vehicle Theft |
| | | | Arson |

Cases Represent LERMS Crime Codes
 Points may indicate multiple events
 Note: Veh Prowl is only Larceny category displayed



For Additional Information on Incidents
 pertaining to an Area, Trend, or Pattern
 Contact Information Analysis



THIS IS NOT A LEGAL DOCUMENT:
 The information shown on this map is compiled
 from various sources and is subject to constant
 revision. Information shown on this map should
 not be used to determine the location of facilities
 in relationship to property lines, section lines,
 streets, etc.

Sunday - Saturday

NW - Central District (P2)

3/28/2021 TO 4/3/2021



<u>A/C</u>	<u>Offense Statute</u>	<u>Address</u>	<u>Reported Date</u>	<u>Dist</u>
<u>SPA2EG</u>				
C	ASSAULT 2D	1400 N POST ST	3/31/2021	P2
C	ASSAULT 2D	2000 N ADAMS ST	4/2/2021	P1
C	BURGLARY 1D FROM RESIDENCE	1000 W MANSFIELD AVE	4/1/2021	P1
C	BURGLARY 2D COMMERCIAL	1300 N ATLANTIC ST	4/3/2021	P2
C	BURGLARY 2D GARAGE	500 W KNOX AVE	3/29/2021	P2
C	MAIL THEFT	1200 W MONTGOMERY AVE	3/30/2021	P2
C	THEFT 1D FROM MOTOR VEHICLE	2700 N ASH ST	3/29/2021	P1
C	THEFT 2D ALL OTHER	1600 W NORTHWEST BLVD	4/1/2021	P2
C	THEFT 2D ALL OTHER	1400 W YORK AVE	4/2/2021	P2
C	THEFT 2D FROM MOTOR VEHICLE	1900 W MANSFIELD AVE	4/1/2021	P2
C	THEFT 3D FROM BUILDING	0 W MISSION AVE	3/29/2021	P2
C	THEFT 3D FROM BUILDING	1300 N ATLANTIC ST	4/3/2021	P2
C	THEFT 3D FROM MOTOR VEHICLE	900 W NORA AVE	3/29/2021	P2
C	THEFT 3D FROM MOTOR VEHICLE	W SINTO AVE / N WALL ST	4/3/2021	P2
C	THEFT 3D VEHICLE PARTS AND ACCESSORIES	N JEFFERSON ST / W CLEVELAND AVE	3/30/2021	P2
C	THEFT OF MOTOR VEHICLE	1900 W GRACE AVE	3/29/2021	P1
C	THEFT OF MOTOR VEHICLE	2700 N ASH ST	3/29/2021	P1
<u>SPA2RS</u>				
C	THEFT 2D FROM MOTOR VEHICLE	100 W NORTH RIVER DR	4/1/2021	P2
C	THEFT 3D FROM BUILDING	800 N DIVISION ST	3/28/2021	P2
<u>SPA2WC</u>				
C	ASSAULT 1D	2100 W DEAN AVE	4/1/2021	P2
C	ASSAULT 2D	1400 W MALLON AVE	3/28/2021	P2
C	MAIL THEFT	1200 W MAXWELL AVE	3/31/2021	P2
C	RESIDENTIAL BURGLARY	1500 W MISSION AVE	3/31/2021	P2
C	RESIDENTIAL BURGLARY	1200 N HOLLIS ST	3/31/2021	P1
C	THEFT 2D ALL OTHER	1100 W MALLON AVE	3/30/2021	P2
C	THEFT 3D ALL OTHER	W SINTO AVE / N MADISON ST	3/29/2021	P2
C	THEFT 3D FROM BUILDING	1100 W MALLON AVE	3/29/2021	P2
C	THEFT 3D FROM MOTOR VEHICLE	1800 W AUGUSTA AVE	4/3/2021	P2
<u>SPA2WH</u>				
C	THEFT 3D ALL OTHER	2800 W ELLIOTT DR	3/31/2021	P2

POLICE SUMMARY - Ending: Saturday, April 3, 2021



NE - Neva-Wood District (P3)

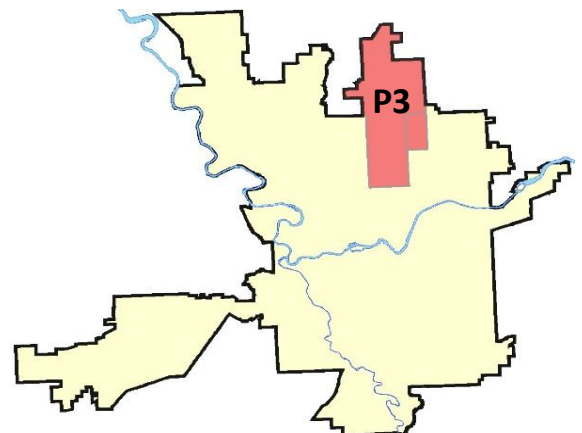
Preliminary IBR Counts

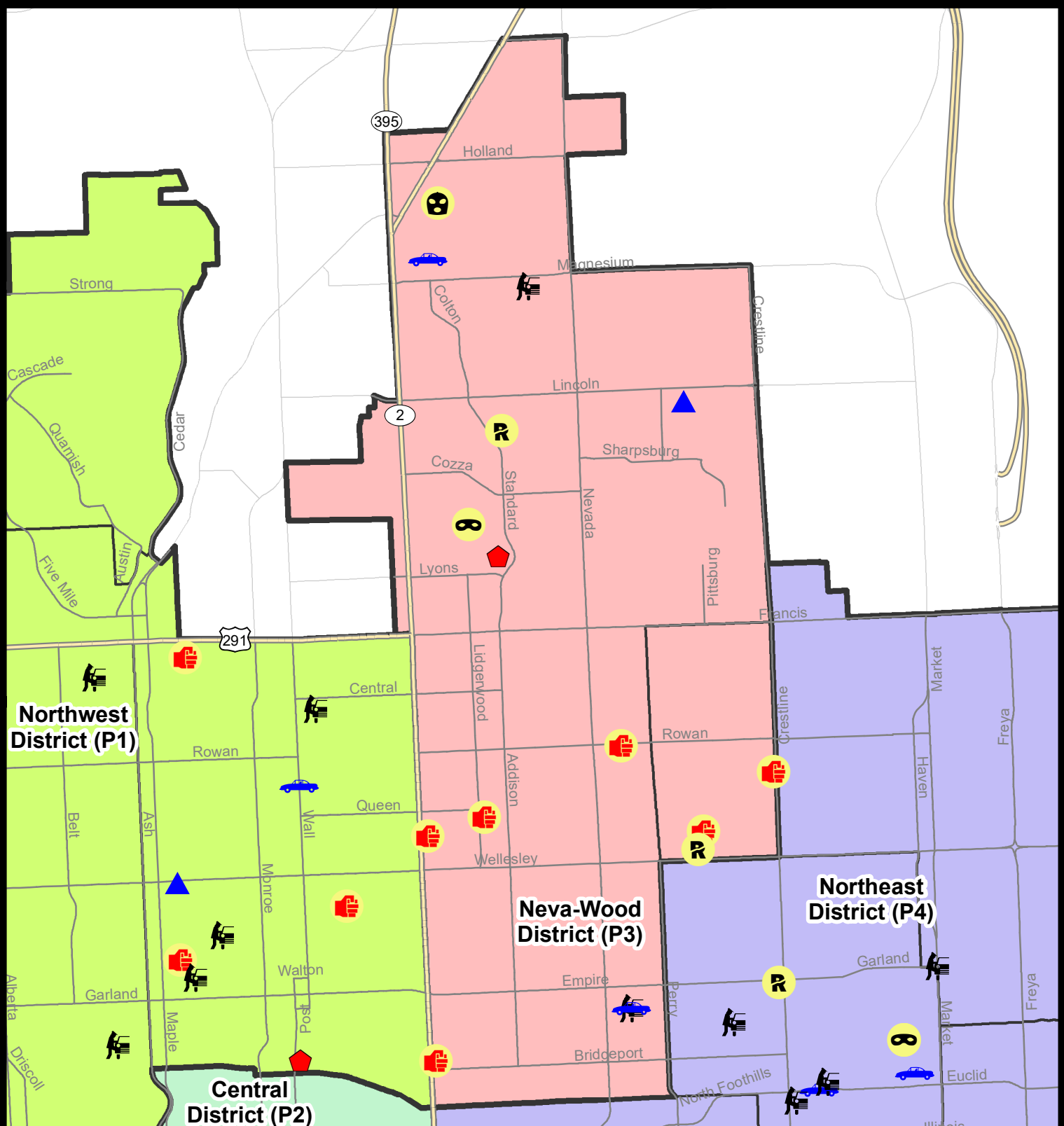
NIBRS Categories (Part 1 Selected)		7 Day Comparison			28 Day Comparison			YTD Comparison		
		Current	Prior	Percent	Current	Prior	Percent	Current	Prior	Percent
Violent	Criminal Homicide	0	0		0	0		0	1	-100.00%
	Rape	2	0		4	2	100.00%	10	7	42.86%
	Robbery - Commercial	1	0		1	3	-66.67%	5	16	-68.75%
	Robbery - Person	1	0		5	2	150.00%	8	11	-27.27%
	Aggravated Assault - Non DV	4	2	100.00%	8	11	-27.27%	24	14	71.43%
	Aggravated Assault - DV	2	1	100.00%	6	8	-25.00%	21	10	110.00%
Violent Total:		10	3	233.33%	24	26	-7.69%	68	59	15.25%
Property	Burglary - Residential	1	0		3	8	-62.50%	24	26	-7.69%
	Burglary Garage	1	3	-66.67%	9	2	350.00%	20	20	0.00%
	Burglary Commercial	0	3	-100.00%	10	8	25.00%	31	30	3.33%
	Larceny	20	25	-20.00%	114	148	-22.97%	490	585	-16.24%
	Vehicle Theft	2	0		2	8	-75.00%	27	65	-58.46%
	Arson	0	0		1	0		1	0	
Property Total:		24	31	-22.58%	139	174	-20.11%	593	726	-18.32%
Preliminary Part 1 Crime Totals:		34	34	0.00%	163	200	-18.50%	661	785	-15.80%
Current 7 Day Period:		3/28/2021 - 4/3/2021			Prior 7 Day Period:		3/21/2021 - 3/27/2021			
Current 28 Day Period:		3/7/2021 - 4/3/2021			Prior 28 Day Period:		2/7/2021 - 3/6/2021			
Current YTD Day Period:		1/1/2021 - 4/3/2021			Prior YTD Period:		1/1/2020 - 4/3/2020			

Prepared by SPD Crime Analysis Office - Monday, April 5, 2021

NOTE: SPD moved from UCR to the NIBRS reporting standard on 10/4/16 following the transition to a new RMS System. [Numbers on CompStat reports prior to this date should not be used as a comparison to those on this report.](#) Additional info on these reporting standards can be found on the FBI website: <https://ucr.fbi.gov/nibrs-overview>

This chart represents Preliminary counts of selected crime categories from Police Case Reports. Full statistical analysis to determine the confidence level of this data has not been performed. The % change columns on the preliminary counts differ from the percentage change on the NIBRS crime report, sometimes significantly. The CompStat report is designed for operational use and includes only selected NIBRS categories and coding less complex than full NIBRS rules. Official statistics for these and other NIBRS categories can be found on WASPC & FBI websites once available.





City of Spokane
Neva-Wood District (P3)
Selected Crime Codes
2021-03-28 to 2021-04-03
 Prepared By:
 Crime Analysis Unit
 Spokane Police Department

Legend

NIBRS Events

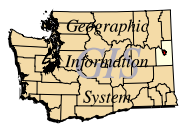
Criminal Homicide	Robbery Person	Burglary Commercial
Rape	Aggravated Assault	Vehicle Prowling
Robbery Commercial	Burglary Residential	Vehicle Theft
	Burglary Garage	Arson

*Cases Represent LERMS Crime Codes
 Points may indicate multiple events
 Note: Veh Prowl is only Larceny displayed*

For Additional Information on Incidents pertaining to an Area, Trend, or Pattern Contact Information Analysis





0 0.2 0.4 0.8 Miles



Geographic Information System

THIS IS NOT A LEGAL DOCUMENT:
 The information shown on this map is compiled from various sources and is subject to constant revision. Information shown on this map should not be used to determine the location of facilities in relationship to property lines, section lines, streets, etc.

Sunday - Saturday

3/28/2021 TO 4/3/2021

NE - Neva-Wood District (P3)



<u>A/C</u>	<u>Offense Statute</u>	<u>Address</u>	<u>Reported Date</u>	<u>Dist</u>
<u>SPB3NL</u>				
C	ASSAULT - 4D (Weapon Involved)	3300 N DIVISION ST	3/31/2021	P4
C	ASSAULT 1D	300 E QUEEN AVE	3/29/2021	P4
C	ASSAULT 2D	4700 N DIVISION ST	3/29/2021	P3
C	ASSAULT 2D	5400 N MORTON ST	3/31/2021	P4
C	BURGLARY 2D GARAGE	1700 E LINCOLN RD	3/31/2021	P3
C	RAPE 3D		3/31/2021	P1
C	RESIDENTIAL BURGLARY	6900 N WISCOMB ST	3/29/2021	P3
C	ROBBERY 1D PERSON	7000 N COLTON ST	3/28/2021	P2
C	ROBBERY 2D COMMERCIAL	9100 N NEWPORT HWY	4/3/2021	P4
C	THEFT 2D ALL OTHER	6800 N NEVADA ST	3/28/2021	P3
C	THEFT 2D FROM BUILDING	1200 E NORTH AVE	3/28/2021	P3
C	THEFT 2D SHOPLIFTING	6600 N DIVISION ST	3/30/2021	P2
C	THEFT 3D ALL OTHER	3100 N NEVADA ST	3/29/2021	P3
C	THEFT 3D ALL OTHER	900 E FRANCIS AVE	3/31/2021	P3
C	THEFT 3D CITY ALL OTHER	3300 N DIVISION ST	3/31/2021	P4
C	THEFT 3D CITY SHOPLIFTING	6700 N DIVISION ST	3/31/2021	P4
C	THEFT 3D CITY SHOPLIFTING	7700 N DIVISION ST	4/2/2021	P2
C	THEFT 3D CITY SHOPLIFTING	9200 N NEVADA ST	4/3/2021	P4
C	THEFT 3D FROM BUILDING	1200 E PRINCETON AVE	3/31/2021	P3
C	THEFT 3D FROM BUILDING	5500 N DIVISION ST	4/2/2021	P3
C	THEFT 3D FROM MOTOR VEHICLE	1100 E KIERNAN AVE	3/29/2021	P3
C	THEFT 3D FROM MOTOR VEHICLE	600 E MAGNESIUM RD	3/29/2021	P2
C	THEFT 3D SHOPLIFTING	4700 N DIVISION ST	3/29/2021	P3
C	THEFT 3D SHOPLIFTING	6600 N DIVISION ST	3/29/2021	P3
C	THEFT 3D SHOPLIFTING	6600 N DIVISION ST	3/30/2021	P2
C	THEFT 3D SHOPLIFTING	6700 N DIVISION ST	4/1/2021	P3
C	THEFT 3D VEHICLE PARTS AND ACCESSORIES	3100 N NEVADA ST	3/29/2021	P3
C	THEFT OF A FIREARM FROM BUILDING	7000 N COLTON ST	3/28/2021	P2
C	THEFT OF A FIREARM FROM BUILDING	1100 E OLYMPIC AVE	3/29/2021	P3
A	THEFT OF MOTOR VEHICLE	1100 E KIERNAN AVE	3/29/2021	P3
C	THEFT OF MOTOR VEHICLE	8800 N COLTON ST	4/1/2021	P3
<u>SPB3WH</u>				
C	ASSAULT 2D	5200 N CRESTLINE ST	4/1/2021	P4
C	ASSAULT 2D	1600 E WABASH AVE	4/2/2021	P4
C	RAPE 2D		3/28/2021	P4

POLICE SUMMARY - Ending: Saturday, April 3, 2021



NE - Northeast District (P4)

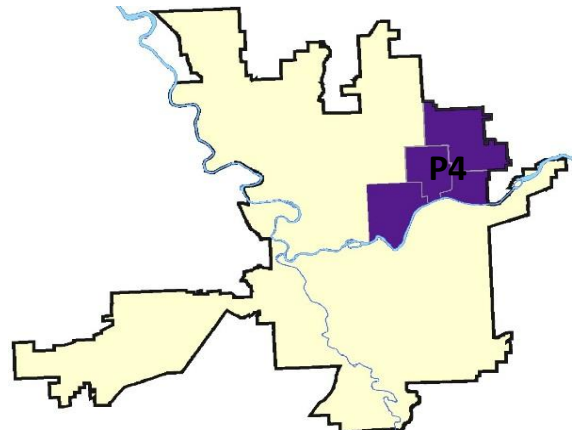
Preliminary IBR Counts

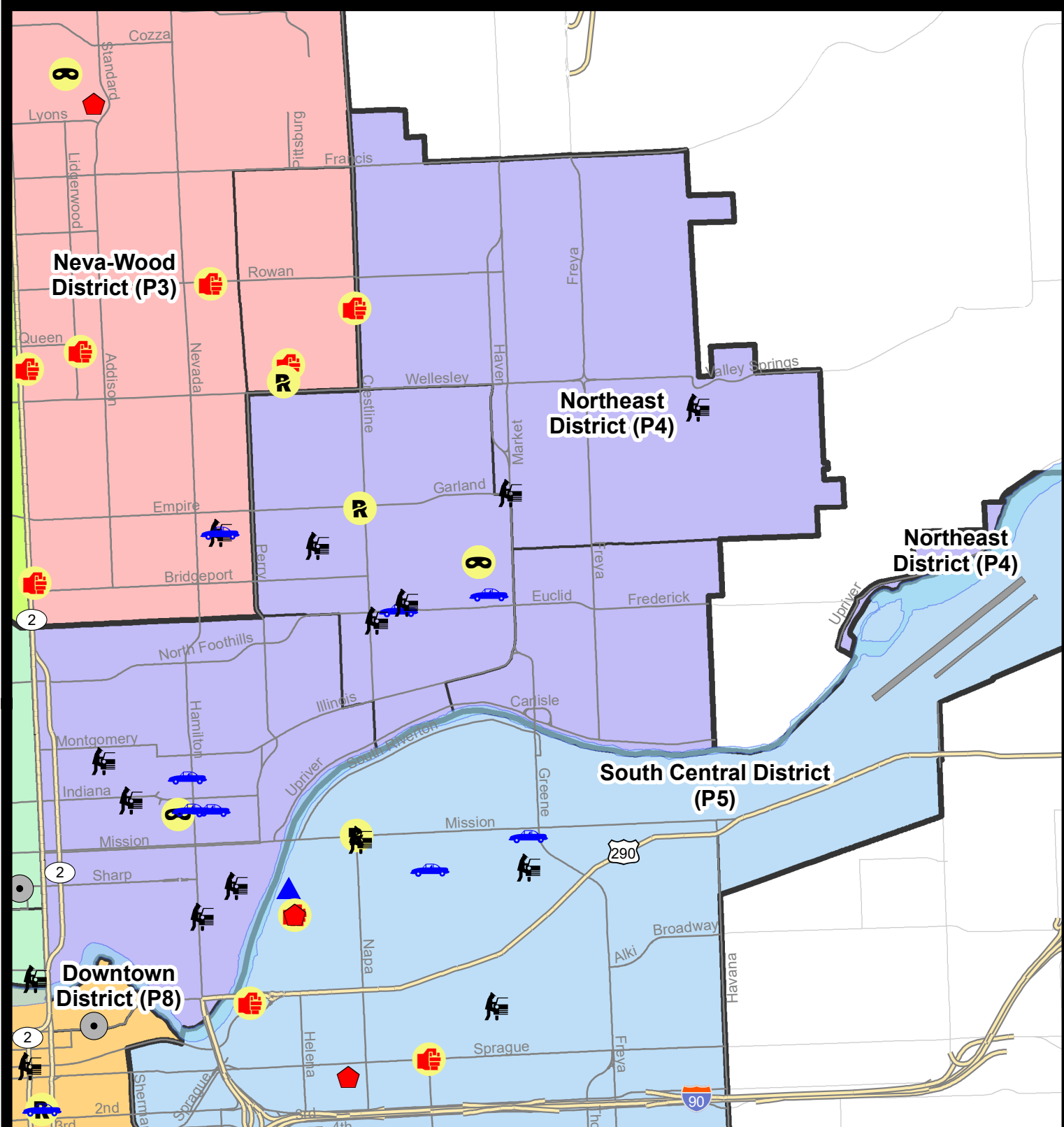
NIBRS Categories (Part 1 Selected)		7 Day Comparison			28 Day Comparison			YTD Comparison		
		Current	Prior	Percent	Current	Prior	Percent	Current	Prior	Percent
Violent	Criminal Homicide	0	0		0	0		0	3	-100.00%
	Rape	1	1	0.00%	7	2	250.00%	11	4	175.00%
	Robbery - Commercial	0	0		1	1	0.00%	2	0	
	Robbery - Person	2	0		3	4	-25.00%	9	10	-10.00%
	Aggravated Assault - Non DV	1	0		4	5	-20.00%	16	19	-15.79%
	Aggravated Assault - DV	0	0		1	3	-66.67%	15	8	87.50%
Violent Total:		4	1	300.00%	16	15	6.67%	53	44	20.45%
Property	Burglary - Residential	0	2	-100.00%	11	7	57.14%	28	40	-30.00%
	Burglary Garage	0	1	-100.00%	4	4	0.00%	10	20	-50.00%
	Burglary Commercial	0	1	-100.00%	2	6	-66.67%	14	10	40.00%
	Larceny	20	16	25.00%	79	83	-4.82%	287	333	-13.81%
	Vehicle Theft	5	0		10	15	-33.33%	45	60	-25.00%
	Arson	0	0		1	1	0.00%	3	0	
Property Total:		25	20	25.00%	107	116	-7.76%	387	463	-16.41%
Preliminary Part 1 Crime Totals:		29	21	38.10%	123	131	-6.11%	440	507	-13.21%
Current 7 Day Period:		3/28/2021 - 4/3/2021			Prior 7 Day Period:		3/21/2021 - 3/27/2021			
Current 28 Day Period:		3/7/2021 - 4/3/2021			Prior 28 Day Period:		2/7/2021 - 3/6/2021			
Current YTD Day Period:		1/1/2021 - 4/3/2021			Prior YTD Period:		1/1/2020 - 4/3/2020			

Prepared by SPD Crime Analysis Office - Monday, April 5, 2021

NOTE: SPD moved from UCR to the NIBRS reporting standard on 10/4/16 following the transition to a new RMS System. [Numbers on CompStat reports prior to this date should not be used as a comparison to those on this report.](#) Additional info on these reporting standards can be found on the FBI website: <https://ucr.fbi.gov/nibrs-overview>

This chart represents Preliminary counts of selected crime categories from Police Case Reports. Full statistical analysis to determine the confidence level of this data has not been performed. The % change columns on the preliminary counts differ from the percentage change on the NIBRS crime report, sometimes significantly. The CompStat report is designed for operational use and includes only selected NIBRS categories and coding less complex than full NIBRS rules. Official statistics for these and other NIBRS categories can be found on WASPC & FBI websites once available.





City of Spokane
Northeast District (P4)
Selected
Crime Codes
2021-03-28 to 2021-04-03
Prepared By:
Crime Analysis Unit
Spokane Police Department

Legend

NIBRS Events



Criminal Homicide



Rape



Robbery Commercial



Robbery Person



Aggravated Assault



Burglary Residential



Burglary Garage



Burglary Commercial



Vehicle Prowling



Vehicle Theft



Arson



Cases Represent LERMS Crime Codes
 Points may indicate multiple events
 Note: Veh Prowl is only Larceny displayed

For Additional Information on
 Incidents pertaining to an
 Area, Trend, or Pattern
 Contact Information Analysis

0 0.2 0.4 0.8 Miles



THIS IS NOT A LEGAL DOCUMENT.
 The information shown on this map is compiled
 from various sources and is subject to constant
 revision. Information shown on this map should
 not be used to determine the location of facilities
 in relationship to property lines, section lines,
 streets, etc.

Sunday - Saturday

NE - Northeast District (P4)

3/28/2021 TO 4/3/2021



<u>A/C</u>	<u>Offense Statute</u>	<u>Address</u>	<u>Reported Date</u>	<u>Dist</u>
<u>SPB4BE</u>				
C	ASSAULT 2D	3500 N REGAL ST	4/2/2021	P2
C	RAPE 2D		4/2/2021	P7
C	ROBBERY 1D PERSON	3500 N REGAL ST	4/2/2021	P2
C	THEFT 2D ALL OTHER	1500 E WALTON AVE	3/29/2021	P4
C	THEFT 3D ALL OTHER	3000 E EUCLID AVE	3/31/2021	P4
C	THEFT 3D FROM MOTOR VEHICLE	2900 N CRESTLINE ST	3/28/2021	P4
C	THEFT 3D FROM MOTOR VEHICLE	1700 E GLASS AVE	3/29/2021	P4
C	THEFT 3D FROM MOTOR VEHICLE	2300 E EUCLID AVE	3/30/2021	P4
C	THEFT 3D VEHICLE PARTS AND ACCESSORIES	1600 E GARLAND AVE	4/3/2021	P4
C	THEFT OF MOTOR VEHICLE	2900 E LIBERTY AVE	3/30/2021	P4
C	THEFT OF MOTOR VEHICLE	N STONE ST / E EUCLID AVE	3/30/2021	P4
<u>SPB4HI</u>				
C	THEFT 2D ALL OTHER	4100 E WELLESLEY AVE	3/29/2021	P4
C	THEFT 3D CITY FROM MOTOR VEHICLE	E GARLAND AVE / N MARKET ST	3/30/2021	P4
C	THEFT 3D FROM BUILDING	2900 E DECATUR AVE	3/29/2021	P4
A	THEFT 3D FROM MOTOR VEHICLE	4300 E LONGFELLOW AVE	3/30/2021	P4
<u>SPB4LO</u>				
C	ROBBERY 1D PERSON	E NORA AVE / N CINCINNATI ST	4/2/2021	P4
C	THEFT 2D FROM MOTOR VEHICLE	500 E INDIANA AVE	3/29/2021	P4
C	THEFT 2D FROM MOTOR VEHICLE	1200 N SUPERIOR ST	4/1/2021	P2
C	THEFT 2D SHOPLIFTING	2500 N DIVISION ST	3/30/2021	P4
C	THEFT 2D VEHICLE PARTS AND ACCESSORIES	1000 N HAMILTON ST	4/1/2021	P1
C	THEFT 3D ALL OTHER	E SHARP AVE / N HAMILTON ST	3/30/2021	P4
C	THEFT 3D ALL OTHER	E INDIANA AVE / N ADDISON ST	3/31/2021	P4
C	THEFT 3D FROM BUILDING	300 E CLEVELAND AVE	3/31/2021	P4
C	THEFT 3D FROM MOTOR VEHICLE	300 E ERMINA AVE	3/29/2021	P4
C	THEFT 3D FROM MOTOR VEHICLE	1000 N HAMILTON ST	4/1/2021	P1
C	THEFT 3D SHOPLIFTING	1500 E ILLINOIS AVE	3/28/2021	P4
C	THEFT OF MOTOR VEHICLE	2000 N HAMILTON ST	3/31/2021	P4
C	THEFT OF MOTOR VEHICLE	900 E NORA AVE	4/3/2021	P4
C	THEFT OF MOTOR VEHICLE	1800 N HAMILTON ST	4/3/2021	P3

SPOKANE POLICE DEPARTMENT



SOUTH **Police Service Area**

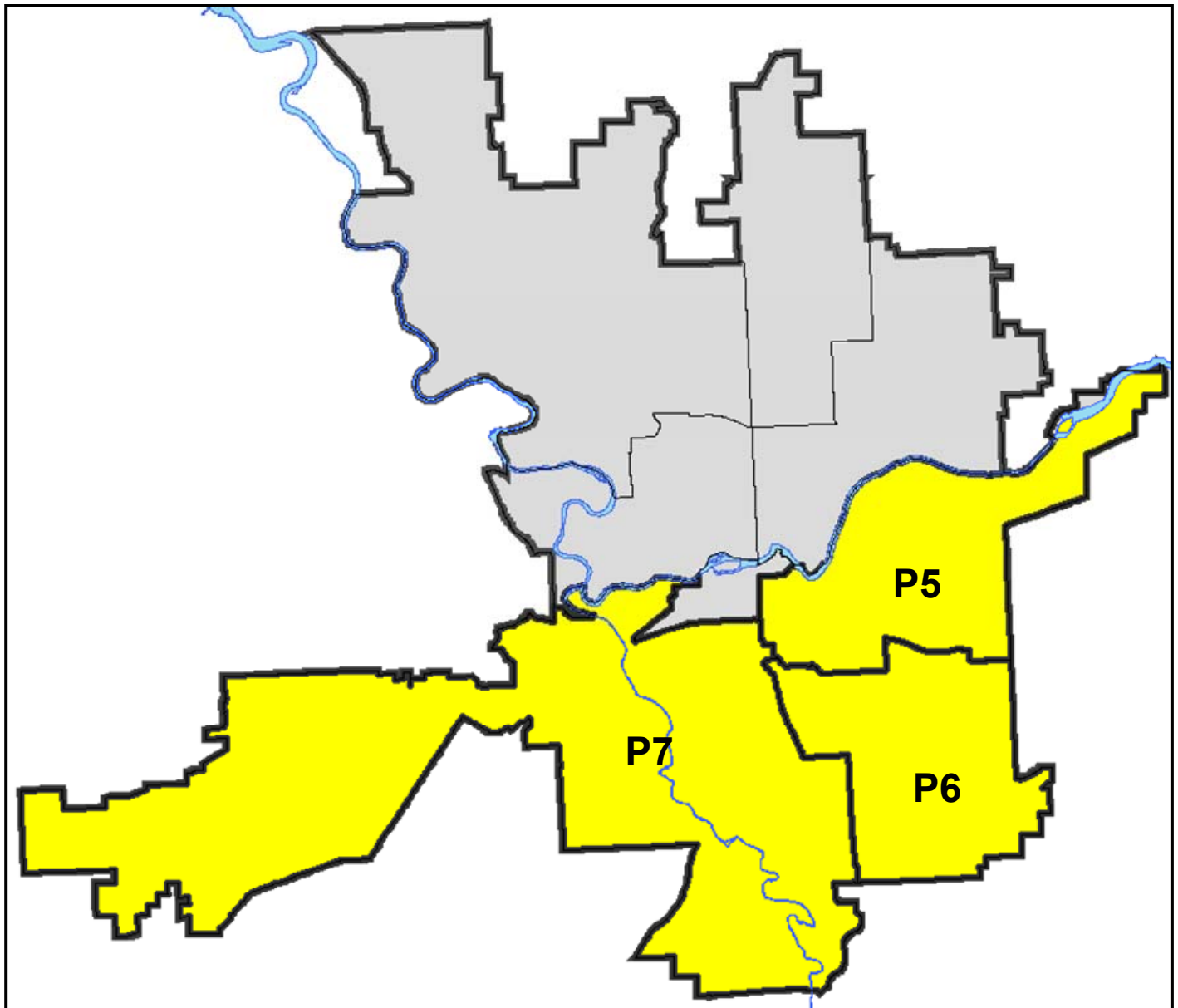
PSA Commander

Captain Brad Arleth

South Central District (P5)

Southeast District (P6)

Southwest District (P7)



POLICE SUMMARY - Ending: Saturday, April 3, 2021

SOUTH PRECINCT (P5, P6, and P7)



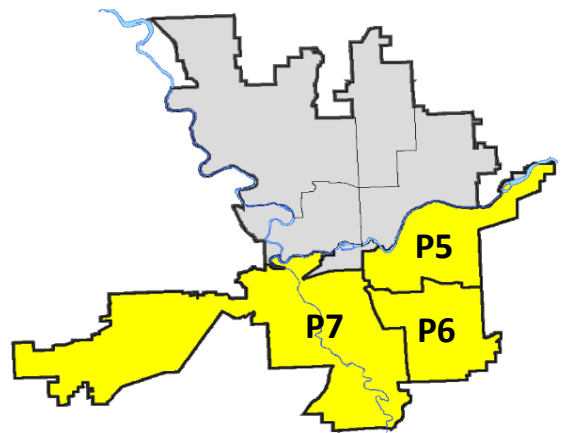
Preliminary IBR Counts

NIBRS Categories (Part 1 Selected)		7 Day Comparison			28 Day Comparison			YTD Comparison		
		Current	Prior	Percent	Current	Prior	Percent	Current	Prior	Percent
Violent	Criminal Homicide	0	0		1	0		1	1	0.00%
	Rape	4	2	100.00%	8	10	-20.00%	26	15	73.33%
	Robbery - Commercial	0	0		0	0		0	4	-100.00%
	Robbery - Person	0	0		3	3	0.00%	7	8	-12.50%
	Aggravated Assault - Non DV	4	5	-20.00%	16	7	128.57%	34	21	61.90%
	Aggravated Assault - DV	1	3	-66.67%	10	10	0.00%	30	31	-3.23%
Violent Total:		9	10	-10.00%	38	30	26.67%	98	80	22.50%
Property	Burglary - Residential	5	4	25.00%	15	17	-11.76%	51	85	-40.00%
	Burglary Garage	5	2	150.00%	10	13	-23.08%	38	46	-17.39%
	Burglary Commercial	1	1	0.00%	6	10	-40.00%	31	38	-18.42%
	Larceny	44	51	-13.73%	175	132	32.58%	577	664	-13.10%
	Vehicle Theft	6	4	50.00%	21	22	-4.55%	73	118	-38.14%
	Arson	0	0		0	1	-100.00%	3	6	-50.00%
Property Total:		61	62	-1.61%	227	195	16.41%	773	957	-19.23%
Preliminary Part 1 Crime Totals:		70	72	-2.78%	265	225	17.78%	871	1037	-16.01%
Current 7 Day Period:		3/28/2021 - 4/3/2021			Prior 7 Day Period:		3/21/2021 - 3/27/2021			
Current 28 Day Period:		3/7/2021 - 4/3/2021			Prior 28 Day Period:		2/7/2021 - 3/6/2021			
Current YTD Day Period:		1/1/2021 - 4/3/2021			Prior YTD Period:		1/1/2020 - 4/3/2020			

Prepared by SPD Crime Analysis Office - Monday, April 5, 2021

NOTE: SPD moved from UCR to the NIBRS reporting standard on 10/4/16 following the transition to a new RMS System. [Numbers on CompStat reports prior to this date should not be used as a comparison to those on this report.](#) Additional info on these reporting standards can be found on the FBI website: <https://ucr.fbi.gov/nibrs-overview>

This chart represents Preliminary counts of selected crime categories from Police Case Reports. Full statistical analysis to determine the confidence level of this data has not been performed. The % change columns on the preliminary counts differ from the percentage change on the NIBRS crime report, sometimes significantly. The CompStat report is designed for operational use and includes only selected NIBRS categories and coding less complex than full NIBRS rules. Official statistics for these and other NIBRS categories can be found on WASPC & FBI websites once available.



POLICE SUMMARY - Ending: Saturday, April 3, 2021



SE - South Central District (P5)

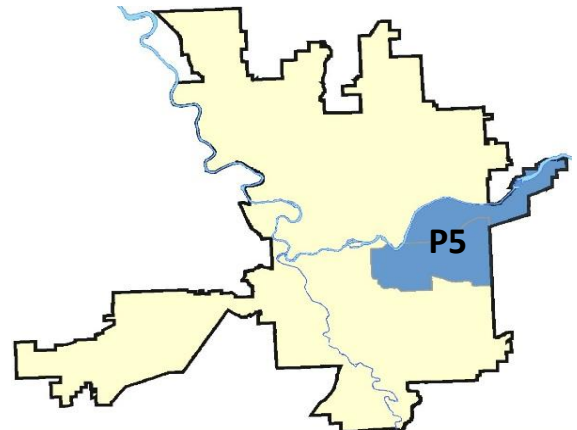
Preliminary IBR Counts

NIBRS Categories (Part 1 Selected)		7 Day Comparison			28 Day Comparison			YTD Comparison		
		Current	Prior	Percent	Current	Prior	Percent	Current	Prior	Percent
Violent	Criminal Homicide	0	0		0	0		0	0	
	Rape	2	1	100.00%	3	7	-57.14%	12	3	300.00%
	Robbery - Commercial	0	0		0	0		0	0	
	Robbery - Person	0	0		2	1	100.00%	3	2	50.00%
	Aggravated Assault - Non DV	3	2	50.00%	8	6	33.33%	17	12	41.67%
	Aggravated Assault - DV	1	1	0.00%	4	4	0.00%	15	14	7.14%
Violent Total:		6	4	50.00%	17	18	-5.56%	47	31	51.61%
Property	Burglary - Residential	3	2	50.00%	8	7	14.29%	17	30	-43.33%
	Burglary Garage	1	1	0.00%	2	3	-33.33%	9	9	0.00%
	Burglary Commercial	0	1	-100.00%	4	4	0.00%	16	14	14.29%
	Larceny	16	20	-20.00%	66	54	22.22%	214	230	-6.96%
	Vehicle Theft	3	2	50.00%	12	6	100.00%	30	48	-37.50%
	Arson	0	0		0	1	-100.00%	2	3	-33.33%
Property Total:		23	26	-11.54%	92	75	22.67%	288	334	-13.77%
Preliminary Part 1 Crime Totals:		29	30	-3.33%	109	93	17.20%	335	365	-8.22%
Current 7 Day Period:		3/28/2021 - 4/3/2021			Prior 7 Day Period:		3/21/2021 - 3/27/2021			
Current 28 Day Period:		3/7/2021 - 4/3/2021			Prior 28 Day Period:		2/7/2021 - 3/6/2021			
Current YTD Day Period:		1/1/2021 - 4/3/2021			Prior YTD Period:		1/1/2020 - 4/3/2020			

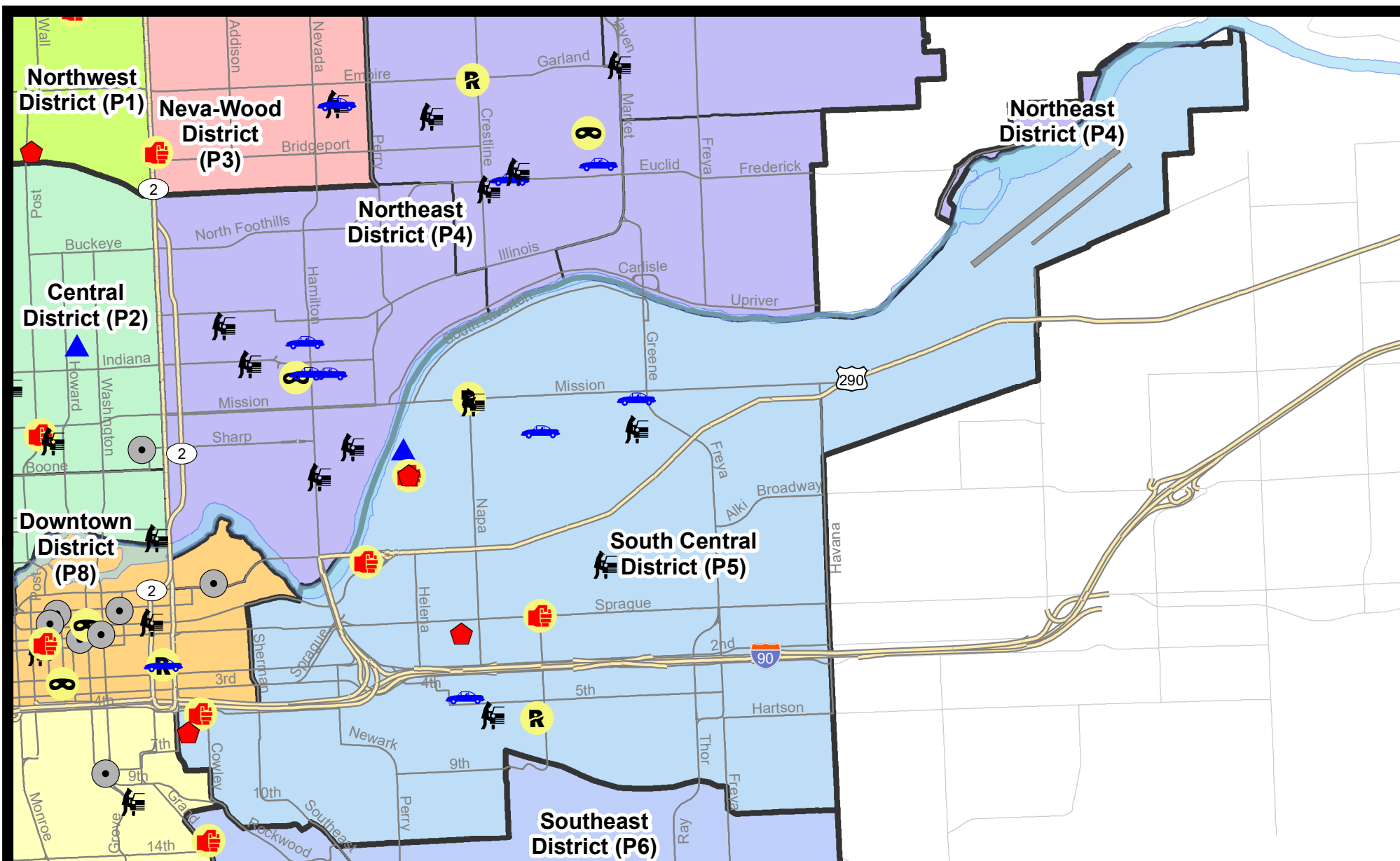
Prepared by SPD Crime Analysis Office - Monday, April 5, 2021

NOTE: SPD moved from UCR to the NIBRS reporting standard on 10/4/16 following the transition to a new RMS System. [Numbers on CompStat reports prior to this date should not be used as a comparison to those on this report.](#) Additional info on these reporting standards can be found on the FBI website: <https://ucr.fbi.gov/nibrs-overview>

This chart represents Preliminary counts of selected crime categories from Police Case Reports. Full statistical analysis to determine the confidence level of this data has not been performed. The % change columns on the preliminary counts differ from the percentage change on the NIBRS crime report, sometimes significantly. The CompStat report is designed for operational use and includes only selected NIBRS categories and coding less complex than full NIBRS rules. Official statistics for these and other NIBRS categories can be found on WASPC & FBI websites once available.



Note: On 2/10/21 a portion of the Police Block SPC5EC became part of the Downtown Precinct (SPD8EC); Consequently activity in P5 will appear lower if compared to printed CompStat reports prior to 2/10/21



City of Spokane
South Central District (P5)
Selected
Crime Types
2021-03-28 to 2021-04-03

Prepared By:
Crime Analysis Unit
Spokane Police Department

Legend

NIBRS Events



Criminal Homicide



Rape



Robbery Commercial



Robbery Person



Aggravated Assault



Burglary Residential



Burglary Garage



Burglary Commercial



Vehicle Prowling



Vehicle Theft



Arson

Cases Represent LERMS Crime Codes

Points may indicate multiple events

Note: Veh Prowl is only Larceny category displayed



For Additional Information on Incidents
 pertaining to an Area, Trend, or Pattern
 Contact Information Analysis

0 0.2 0.4 0.6 0.8 1 Miles



THIS IS NOT A LEGAL DOCUMENT:
 The information shown on this map is compiled
 from various sources and is subject to constant
 revision. Information shown on this map should
 not be used to determine the location of facilities
 in relationship to property lines, section lines,
 streets, etc.

Sunday - Saturday

3/28/2021 TO 4/3/2021

SE - South Central District (P5)



<u>A/C</u>	<u>Offense Statute</u>	<u>Address</u>	<u>Reported Date</u>	<u>Dist</u>
<u>SPC5EC</u>				
C	ASSAULT 2D	100 E 4TH AVE	3/29/2021	P7
C	ASSAULT 4D WEAPON	E SPRAGUE AVE / N ALTAMONT ST	3/31/2021	P5
C	HARASSMENT FELONY WEAPON INVOLVED	1200 E TRENT AVE	3/28/2021	P5
C	MAIL THEFT	900 S RALPH ST	3/28/2021	P5
C	RAPE 2D		3/29/2021	P6
C	RESIDENTIAL BURGLARY	1800 E 1ST AVE	4/1/2021	P6
A	RESIDENTIAL BURGLARY	0 E 6TH AVE	4/2/2021	P5
C	THEFT 2D ALL OTHER	3600 E MAIN AVE	4/1/2021	P5
C	THEFT 2D FROM MOTOR VEHICLE	2000 E 6TH AVE	3/31/2021	P5
C	THEFT 3D ALL OTHER	600 S RICHARD ALLEN CT	3/29/2021	P5
C	THEFT 3D ALL OTHER	500 N SYCAMORE ST	3/30/2021	P5
C	THEFT 3D FROM BUILDING	600 S RICHARD ALLEN CT	4/1/2021	P5
C	THEFT 3D FROM MOTOR VEHICLE	2700 E FERRY AVE	4/2/2021	P5
C	THEFT 3D VEHICLE PARTS AND ACCESSORIES	1000 E 3RD AVE	3/29/2021	P5
C	THEFT OF MOTOR VEHICLE	400 S MAGNOLIA ST	4/1/2021	P7
<u>SPC5GP</u>				
C	ASSAULT 2D	1000 N HELENA ST	4/1/2021	P5
C	BURGLARY 1D FROM RESIDENCE	1000 N HELENA ST	4/1/2021	P5
A	BURGLARY 2D GARAGE	1500 E BOONE AVE	4/2/2021	P5
C	MAIL THEFT	1900 N CRESTLINE ST	3/30/2021	P5
C	RAPE OF A CHILD 1D		4/1/2021	P5
C	THEFT 2D ALL OTHER	N MAGNOLIA ST / E MALLON AVE	4/1/2021	P5
C	THEFT 2D FROM BUILDING	1900 N CRESTLINE ST	3/30/2021	P5
C	THEFT 2D FROM MOTOR VEHICLE	2000 E MISSION AVE	3/29/2021	P5
C	THEFT 2D VEHICLE PARTS AND ACCESSORIES	1700 E BOONE AVE	3/30/2021	P5
C	THEFT 3D ALL OTHER	1500 N MAGNOLIA ST	4/1/2021	P5
C	THEFT 3D FROM BUILDING	3000 E SHARP AVE	3/29/2021	P6
A	THEFT 3D FROM MOTOR VEHICLE	3100 E BOONE AVE	3/29/2021	P5
C	THEFT OF MOTOR VEHICLE	2400 E SHARP AVE	4/1/2021	P6
C	THEFT OF MOTOR VEHICLE	1400 N FISKE ST	4/1/2021	P4

POLICE SUMMARY - Ending: Saturday, April 3, 2021



SE - Southeast District (P6)

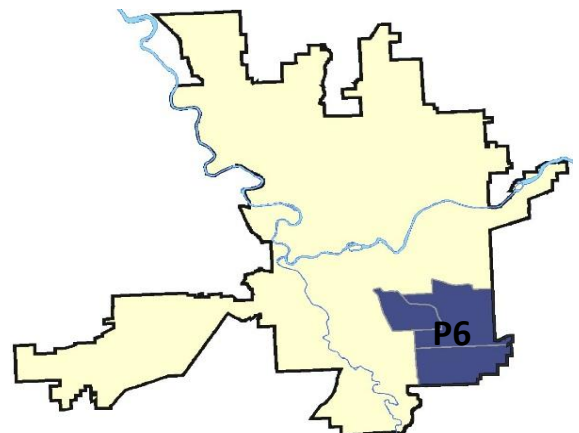
Preliminary IBR Counts

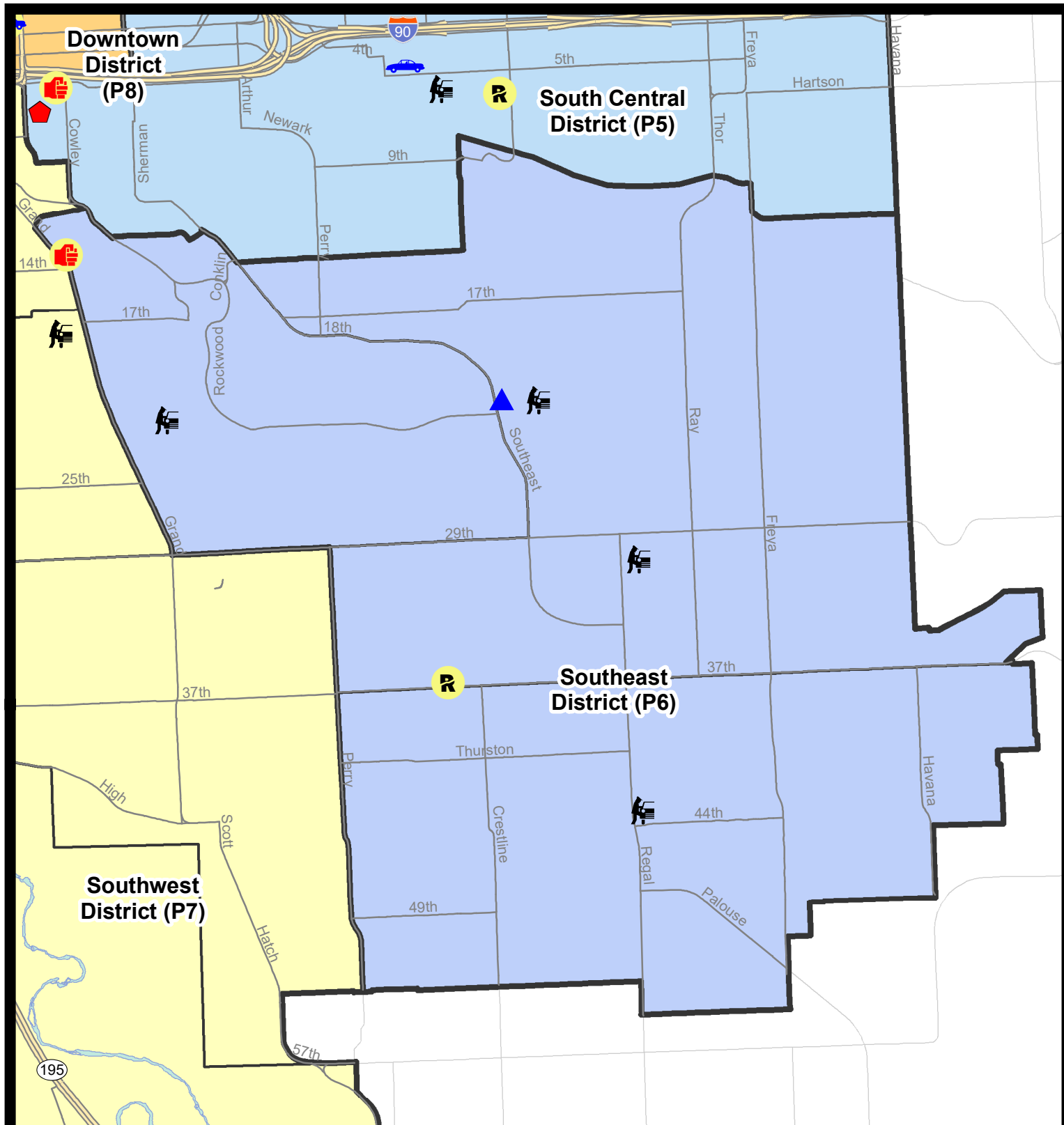
NIBRS Categories (Part 1 Selected)		7 Day Comparison			28 Day Comparison			YTD Comparison		
		Current	Prior	Percent	Current	Prior	Percent	Current	Prior	Percent
Violent	Criminal Homicide	0	0		0	0		0	1	-100.00%
	Rape	1	0		1	2	-50.00%	5	2	150.00%
	Robbery - Commercial	0	0		0	0		0	2	-100.00%
	Robbery - Person	0	0		0	0		0	3	-100.00%
	Aggravated Assault - Non DV	1	0		2	1	100.00%	5	2	150.00%
	Aggravated Assault - DV	0	0		1	1	0.00%	3	10	-70.00%
Violent Total:		2	0		4	4	0.00%	13	20	-35.00%
Property	Burglary - Residential	0	1	-100.00%	4	2	100.00%	13	23	-43.48%
	Burglary Garage	1	0		3	4	-25.00%	12	20	-40.00%
	Burglary Commercial	0	0		0	1	-100.00%	2	4	-50.00%
	Larceny	10	13	-23.08%	42	22	90.91%	118	151	-21.85%
	Vehicle Theft	0	1	-100.00%	2	5	-60.00%	13	19	-31.58%
	Arson	0	0		0	0		0	1	-100.00%
Property Total:		11	15	-26.67%	51	34	50.00%	158	218	-27.52%
Preliminary Part 1 Crime Totals:		13	15	-13.33%	55	38	44.74%	171	238	-28.15%
Current 7 Day Period:		3/28/2021 - 4/3/2021			Prior 7 Day Period:		3/21/2021 - 3/27/2021			
Current 28 Day Period:		3/7/2021 - 4/3/2021			Prior 28 Day Period:		2/7/2021 - 3/6/2021			
Current YTD Day Period:		1/1/2021 - 4/3/2021			Prior YTD Period:		1/1/2020 - 4/3/2020			

Prepared by SPD Crime Analysis Office - Monday, April 5, 2021

NOTE: SPD moved from UCR to the NIBRS reporting standard on 10/4/16 following the transition to a new RMS System. [Numbers on CompStat reports prior to this date should not be used as a comparison to those on this report.](#) Additional info on these reporting standards can be found on the FBI website: <https://ucr.fbi.gov/nibrs-overview>

This chart represents Preliminary counts of selected crime categories from Police Case Reports. Full statistical analysis to determine the confidence level of this data has not been performed. The % change columns on the preliminary counts differ from the percentage change on the NIBRS crime report, sometimes significantly. The CompStat report is designed for operational use and includes only selected NIBRS categories and coding less complex than full NIBRS rules. Official statistics for these and other NIBRS categories can be found on WASPC & FBI websites once available.





City of Spokane
Southeast District (P6)
Selected
Crime Codes
2021-03-28 to 2021-04-03
 Prepared By:
 Crime Analysis Unit
 Spokane Police Department

Legend

NIBRS Events



Criminal Homicide



Rape



Robbery Commercial



Robbery Person



Aggravated Assault



Burglary Residential



Burglary Garage



Burglary Commercial



Vehicle Prowling



Vehicle Theft



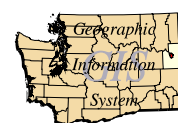
Arson



Cases Represent LERMS Crime Codes
 Points may indicate multiple events
 Note: Veh Prowl is only Larceny displayed

For Additional Information on
 Incidents pertaining to an
 Area, Trend, or Pattern
 Contact Information Analysis

0 0.15 0.3 0.6 Miles



THIS IS NOT A LEGAL DOCUMENT:
 The information shown on this map is compiled
 from various sources and is subject to constant
 revision. Information shown on this map should
 not be used to determine the location of facilities
 in relationship to property lines, section lines,
 streets, etc.

Sunday - Saturday

SE - Southeast District (P6)

3/28/2021 TO 4/3/2021



<u>A/C</u>	<u>Offense Statute</u>	<u>Address</u>	<u>Reported Date</u>	<u>Dist</u>
<u>SPC6LH</u>				
C	BURGLARY 2D GARAGE	2200 S SOUTHEAST BLVD	4/2/2021	P6
C	MAIL THEFT	3400 E 34TH AVE	3/29/2021	P6
C	MAIL THEFT	2800 E 35TH AVE	4/3/2021	P6
C	RAPE 3D		3/29/2021	P6
C	THEFT 2D FROM MOTOR VEHICLE	2200 S SOUTHEAST BLVD	4/1/2021	P6
C	THEFT 3D CITY ALL OTHER	E 9TH AVE / E ALTAMONT PL	4/3/2021	P6
C	THEFT 3D FROM MOTOR VEHICLE	3000 E 30TH AVE	3/31/2021	P6
C	THEFT 3D SHOPLIFTING	2500 E 29TH AVE	3/30/2021	P6
C	THEFT 3D SHOPLIFTING	2500 E 29TH AVE	4/2/2021	P6
<u>SPC6RW</u>				
C	ASSAULT 2D	1300 S GRAND BLVD	3/28/2021	P5
C	THEFT 3D ALL OTHER	400 E 22ND AVE	3/31/2021	P6
C	THEFT 3D FROM MOTOR VEHICLE	600 E 22ND AVE	3/31/2021	P6
<u>SPC6SG</u>				
C	THEFT 2D FROM MOTOR VEHICLE	4300 S REGAL ST	3/30/2021	P6

POLICE SUMMARY - Ending: Saturday, April 3, 2021



SW - Southwest District (P7)

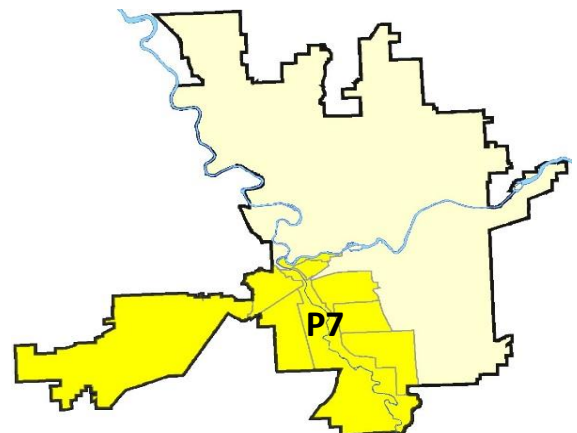
Preliminary IBR Counts

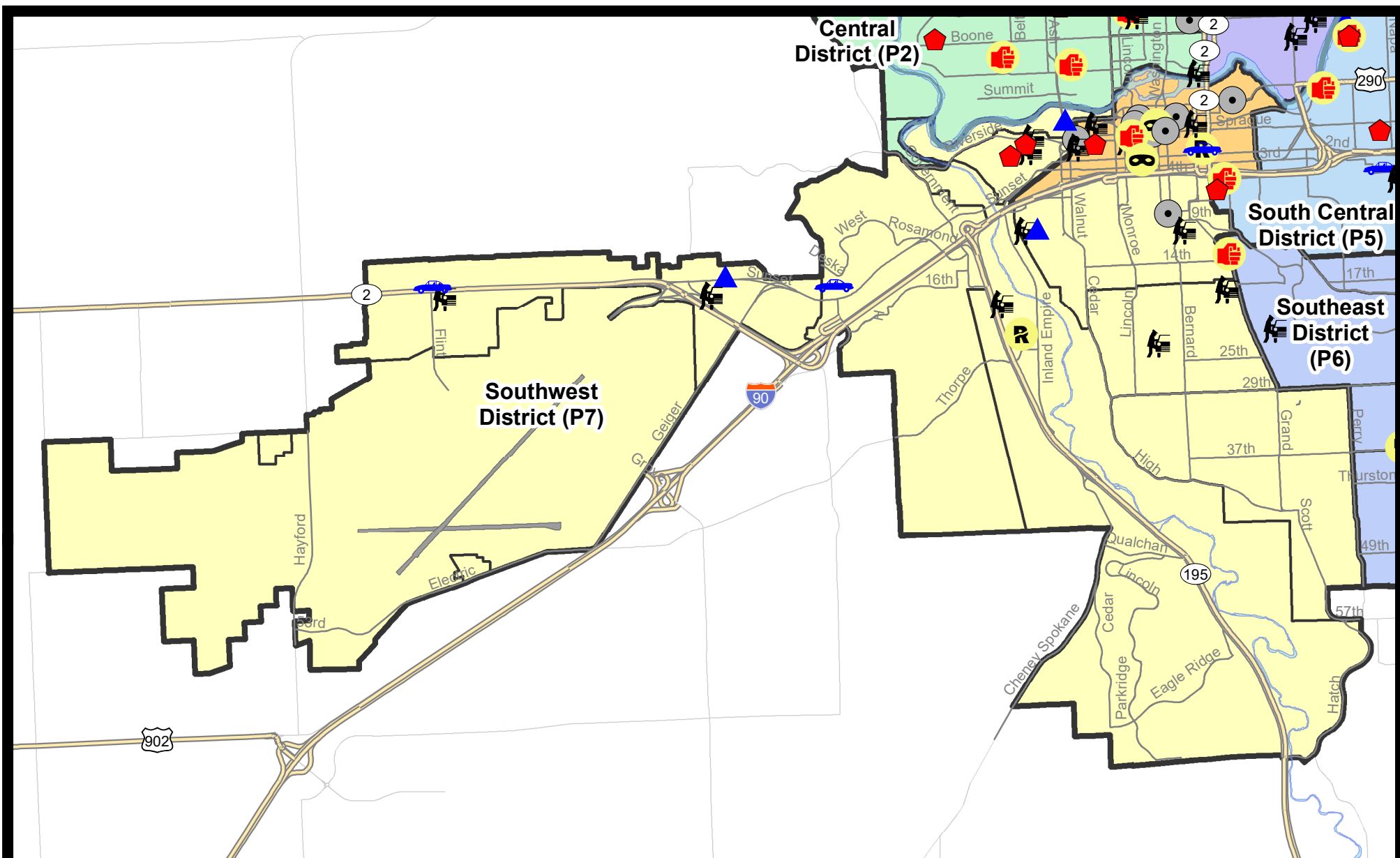
NIBRS Categories (Part 1 Selected)		7 Day Comparison			28 Day Comparison			YTD Comparison		
		Current	Prior	Percent	Current	Prior	Percent	Current	Prior	Percent
Violent	Criminal Homicide	0	0		1	0		1	0	
	Rape	1	1	0.00%	4	1	300.00%	9	10	-10.00%
	Robbery - Commercial	0	0		0	0		0	2	-100.00%
	Robbery - Person	0	0		1	2	-50.00%	4	3	33.33%
	Aggravated Assault - Non DV	0	3	-100.00%	6	0		12	7	71.43%
	Aggravated Assault - DV	0	2	-100.00%	5	5	0.00%	12	7	71.43%
Violent Total:		1	6	-83.33%	17	8	112.50%	38	29	31.03%
Property	Burglary - Residential	2	1	100.00%	3	8	-62.50%	21	32	-34.38%
	Burglary Garage	3	1	200.00%	5	6	-16.67%	17	17	0.00%
	Burglary Commercial	1	0		2	5	-60.00%	13	20	-35.00%
	Larceny	18	18	0.00%	67	56	19.64%	245	283	-13.43%
	Vehicle Theft	3	1	200.00%	7	11	-36.36%	30	51	-41.18%
	Arson	0	0		0	0		1	2	-50.00%
Property Total:		27	21	28.57%	84	86	-2.33%	327	405	-19.26%
Preliminary Part 1 Crime Totals:		28	27	3.70%	101	94	7.45%	365	434	-15.90%
Current 7 Day Period:		3/28/2021 - 4/3/2021			Prior 7 Day Period:		3/21/2021 - 3/27/2021			
Current 28 Day Period:		3/7/2021 - 4/3/2021			Prior 28 Day Period:		2/7/2021 - 3/6/2021			
Current YTD Day Period:		1/1/2021 - 4/3/2021			Prior YTD Period:		1/1/2020 - 4/3/2020			

Prepared by SPD Crime Analysis Office - Monday, April 5, 2021

NOTE: SPD moved from UCR to the NIBRS reporting standard on 10/4/16 following the transition to a new RMS System. [Numbers on CompStat reports prior to this date should not be used as a comparison to those on this report.](#) Additional info on these reporting standards can be found on the FBI website: <https://ucr.fbi.gov/nibrs-overview>

This chart represents Preliminary counts of selected crime categories from Police Case Reports. Full statistical analysis to determine the confidence level of this data has not been performed. The % change columns on the preliminary counts differ from the percentage change on the NIBRS crime report, sometimes significantly. The CompStat report is designed for operational use and includes only selected NIBRS categories and coding less complex than full NIBRS rules. Official statistics for these and other NIBRS categories can be found on WASPC & FBI websites once available.





City of Spokane
Southwest District (P7)
Selected
Crime Types
2021-03-28 to 2021-04-03

Prepared By:
Crime Analysis Unit
Spokane Police Department

Legend

NIBRS Events



Criminal Homicide



Rape



Robbery Commercial



Robbery Person



Aggravated Assault



Burglary Residential



Burglary Garage



Burglary Commercial



Vehicle Prowling



Vehicle Theft



Arson

Cases Represent LERMS Crime Codes

Points may indicate multiple events

Note: Veh Prowl is only Larceny category displayed



For Additional Information on Incidents
 pertaining to an Area, Trend, or Pattern
 Contact Information Analysis

0 0.2 0.4 0.6 0.8 1 1.2 1.4 1.6 Miles



THIS IS NOT A LEGAL DOCUMENT:
 The information shown on this map is compiled
 from various sources and is subject to constant
 revision. Information shown on this map should
 not be used to determine the location of facilities
 in relationship to property lines, section lines,
 streets, etc.



Sunday - Saturday

SE - Southwest District (P7)

3/28/2021 TO 4/3/2021



<u>A/C</u>	<u>Offense Statute</u>	<u>Address</u>	<u>Reported Date</u>	<u>Dist</u>
<u>SPD7BA</u>				
C	RESIDENTIAL BURGLARY	2100 W PACIFIC AVE	3/29/2021	P7
C	RESIDENTIAL BURGLARY	1900 W 1ST AVE	4/2/2021	P8
C	THEFT 3D FROM MOTOR VEHICLE	W RIVERSIDE AVE / S ELM ST	3/30/2021	P7
C	THEFT 3D FROM MOTOR VEHICLE	1900 W PACIFIC AVE	3/30/2021	P5
<u>SPD7CH</u>				
C	BURGLARY 2D COMMERCIAL	800 S STEVENS ST	3/28/2021	P7
C	BURGLARY 2D GARAGE	1800 W 9TH AVE	3/30/2021	P5
C	THEFT 2D FROM MOTOR VEHICLE	2000 W 9TH AVE	3/28/2021	P7
C	THEFT 3D CITY FROM BUILDING	100 W 8TH AVE	3/28/2021	P5
C	THEFT 3D CITY FROM BUILDING	800 S STEVENS ST	3/28/2021	P7
C	THEFT 3D FROM BUILDING	600 S MCCLELLAN ST	4/2/2021	P7
C	THEFT 3D FROM MOTOR VEHICLE	200 W CLIFF DR	3/28/2021	P7
C	THEFT 3D VEHICLE PARTS AND ACCESSORIES	1600 W 6TH AVE	3/29/2021	P7
<u>SPD7GT</u>				
C	THEFT 2D ALL OTHER	2600 W 15TH AVE	3/28/2021	P7
<u>SPD7LC</u>				
C	RAPE 1D		3/29/2021	P7
C	THEFT 3D ALL OTHER	5800 S MEADOW LANE RD	4/2/2021	P7
A	THEFT 3D FROM MOTOR VEHICLE	2300 W 16TH AVE	4/1/2021	P7
<u>SPD7MC</u>				
C	THEFT 2D FROM MOTOR VEHICLE	1700 S GRAND BLVD	3/28/2021	P7
C	THEFT 2D FROM MOTOR VEHICLE	1700 S GRAND BLVD	3/29/2021	P7
C	THEFT 3D FROM MOTOR VEHICLE	600 W 23RD AVE	3/28/2021	P7
<u>SPD7PV</u>				
C	BURGLARY 2D GARAGE	1500 W MAIN AVE	3/30/2021	P5
C	THEFT 2D FROM BUILDING	1500 W MAIN AVE	3/30/2021	P5
<u>SPD7WH</u>				
C	TAKING MOTOR VEHICLE WITHOUT PERMISSION 1D	1500 S RUSTLE ST	4/3/2021	P7
C	THEFT OF MOTOR VEHICLE	1500 S RUSTLE ST	4/2/2021	P2
<u>SPD7WP</u>				
C	BURGLARY 2D GARAGE	5600 W SUNSET HWY	4/1/2021	P1
C	THEFT 2D FROM MOTOR VEHICLE	1600 S WINDSOR DR	4/1/2021	P7
C	THEFT 3D FROM MOTOR VEHICLE	9000 W US 2 HWY	4/1/2021	P7
C	THEFT 3D FROM MOTOR VEHICLE	1600 S WINDSOR DR	4/2/2021	P7
C	THEFT OF MOTOR VEHICLE	9000 W US 2 HWY	3/31/2021	P7

SPOKANE POLICE DEPARTMENT

DOWNTOWN

Police Service Area



PSA Commander

Captain David Singley



POLICE SUMMARY - Ending: Saturday, April 3, 2021

DOWNTOWN PRECINCT (P8)



Preliminary IBR Counts

NIBRS Categories (Part 1 Selected)		7 Day Comparison			28 Day Comparison			YTD Comparison		
		Current	Prior	Percent	Current	Prior	Percent	Current	Prior	Percent
Violent	Criminal Homicide	0	0		0	0		0	1	-100.00%
	Rape	1	2	-50.00%	4	3	33.33%	10	2	400.00%
	Robbery - Commercial	0	1	-100.00%	1	0		3	3	0.00%
	Robbery - Person	2	1	100.00%	4	2	100.00%	12	8	50.00%
	Aggravated Assault - Non DV	1	3	-66.67%	6	8	-25.00%	21	25	-16.00%
	Aggravated Assault - DV	0	1	-100.00%	2	2	0.00%	6	6	0.00%
Violent Total:		4	8	-50.00%	17	15	13.33%	52	45	15.56%
Property	Burglary - Residential	1	0		1	2	-50.00%	6	4	50.00%
	Burglary Garage	0	0		0	1	-100.00%	2	0	
	Burglary Commercial	7	2	250.00%	11	4	175.00%	30	35	-14.29%
	Larceny	10	11	-9.09%	40	45	-11.11%	186	252	-26.19%
	Vehicle Theft	1	1	0.00%	7	4	75.00%	17	21	-19.05%
	Arson	0	0		0	0		1	4	-75.00%
Property Total:		19	14	35.71%	59	56	5.36%	242	316	-23.42%
Preliminary Part 1 Crime Totals:		23	22	4.55%	76	71	7.04%	294	361	-18.56%
Current 7 Day Period:		3/28/2021 - 4/3/2021			Prior 7 Day Period:		3/21/2021 - 3/27/2021			
Current 28 Day Period:		3/7/2021 - 4/3/2021			Prior 28 Day Period:		2/7/2021 - 3/6/2021			
Current YTD Day Period:		1/1/2021 - 4/3/2021			Prior YTD Period:		1/1/2020 - 4/3/2020			

Prepared by SPD Crime Analysis Office - Monday, April 5, 2021

NOTE: SPD moved from UCR to the NIBRS reporting standard on 10/4/16 following the transition to a new RMS System. [Numbers on CompStat reports prior to this date should not be used as a comparison to those on this report.](#) Additional info on these reporting standards can be found on the FBI website: <https://ucr.fbi.gov/nibrs-overview>

This chart represents Preliminary counts of selected crime categories from Police Case Reports. Full statistical analysis to determine the confidence level of this data has not been performed. The % change columns on the preliminary counts differ from the percentage change on the NIBRS crime report, sometimes significantly. The CompStat report is designed for operational use and includes only selected NIBRS categories and coding less complex than full NIBRS rules. Official statistics for these and other NIBRS categories can be found on WASPC & FBI websites once available.



Note: On 2/10/21 a portion of the Police Block SPC5EC became part of the Downtown Precinct (SPD8EC); Consequently activity in P8 will appear higher if compared to printed CompStat reports prior to 2/10/21

Sunday - Saturday

SW - Downtown District (P8)

3/28/2021 TO 4/3/2021



<u>A/C</u>	<u>Offense Statute</u>	<u>Address</u>	<u>Reported Date</u>	<u>Dist</u>
<u>SPD8RS</u>				
C	ASSAULT 2D	0 S POST ST	4/3/2021	P8
C	BURGLARY 2D COMMERCIAL	200 E SPOKANE FALLS BLVD	3/29/2021	P8
C	BURGLARY 2D COMMERCIAL	400 W SPRAGUE AVE	3/31/2021	P8
C	BURGLARY 2D COMMERCIAL	700 W MAIN AVE	3/31/2021	P5
C	BURGLARY 2D COMMERCIAL	700 W RIVERSIDE AVE	4/1/2021	P8
C	BURGLARY 2D COMMERCIAL	500 W SPRAGUE AVE	4/1/2021	P5
C	BURGLARY 2D COMMERCIAL	300 W MAIN AVE	4/1/2021	P8
C	BURGLARY 2D COMMERCIAL	0 S CEDAR ST	4/2/2021	P7
C	RAPE 2D		3/31/2021	P8
C	RESIDENTIAL BURGLARY	100 S JEFFERSON ST	3/30/2021	P7
C	ROBBERY 1D PERSON	200 S WALL ST	4/2/2021	P8
C	ROBBERY 1D PERSON	500 W RIVERSIDE AVE	4/3/2021	P8
C	TAKING MOTOR VEHICLE WITHOUT PERMISSION 2D	100 S STATE ST	3/30/2021	P8
C	THEFT 1D ALL OTHER	N WASHINGTON ST / W SPOKANE FALLS B	4/3/2021	P8
C	THEFT 1D ALL OTHER	S POST ST / W 2ND AVE	4/3/2021	P8
C	THEFT 1D FROM BUILDING	200 E SPOKANE FALLS BLVD	3/29/2021	P8
C	THEFT 2D ALL OTHER	1600 W 3RD AVE	4/1/2021	P8
C	THEFT 3D FROM BUILDING	0 W PACIFIC AVE	3/30/2021	P8
C	THEFT 3D FROM MOTOR VEHICLE	W RIVERSIDE AVE / N JEFFERSON ST	3/31/2021	P8
C	THEFT 3D FROM MOTOR VEHICLE	100 S CEDAR ST	3/31/2021	P8
C	THEFT 3D FROM MOTOR VEHICLE	N BROWNE ST / W RIVERSIDE AVE	3/31/2021	P8
C	THEFT 3D FROM MOTOR VEHICLE	800 W 1ST AVE	4/2/2021	P8
C	THEFT 3D VEHICLE PARTS AND ACCESSORIES	N BROWNE ST / W RIVERSIDE AVE	3/31/2021	P8

POLICE SUMMARY - Ending: Saturday, April 3, 2021



Other Jurisdiction or Unk District

Preliminary IBR Counts

NIBRS Categories (Part 1 Selected)		7 Day Comparison			28 Day Comparison			YTD Comparison		
		Current	Prior	Percent	Current	Prior	Percent	Current	Prior	Percent
Violent	Criminal Homicide	0	0		0	0		0	0	
	Rape	0	0		0	1	-100.00%	1	0	
	Robbery - Commercial	0	0		0	0		0	1	-100.00%
	Robbery - Person	0	0		0	0		0	0	
	Aggravated Assault - Non DV	0	0		0	0		0	2	-100.00%
	Aggravated Assault - DV	0	0		0	0		0	1	-100.00%
Violent Total:		0	0		0	1	-100.00%	1	4	-75.00%
Property	Burglary - Residential	0	0		0	0		0	0	
	Burglary Garage	0	0		0	0		0	0	
	Burglary Commercial	0	0		0	0		0	0	
	Larceny	0	0		0	3	-100.00%	5	6	-16.67%
	Vehicle Theft	0	0		0	1	-100.00%	4	0	
	Arson	0	0		0	0		0	1	-100.00%
Property Total:		0	0		0	4	-100.00%	9	7	28.57%
Preliminary Part 1 Crime Totals:		0	0		0	5	-100.00%	10	11	-9.09%
Current 7 Day Period:		3/28/2021 - 4/3/2021			Prior 7 Day Period:		3/21/2021 - 3/27/2021			
Current 28 Day Period:		3/7/2021 - 4/3/2021			Prior 28 Day Period:		2/7/2021 - 3/6/2021			
Current YTD Day Period:		1/1/2021 - 4/3/2021			Prior YTD Period:		1/1/2020 - 4/3/2020			

Prepared by SPD Crime Analysis Office - Monday, April 5, 2021

NOTE: SPD moved from UCR to the NIBRS reporting standard on 10/4/16 following the transition to a new RMS System. [Numbers on CompStat reports prior to this date should not be used as a comparison to those on this report.](#) Additional info on these reporting standards can be found on the FBI website: <https://ucr.fbi.gov/nibrs-overview>

This chart represents Preliminary counts of selected crime categories from Police Case Reports. Full statistical analysis to determine the confidence level of this data has not been performed. The % change columns on the preliminary counts differ from the percentage change on the NIBRS crime report, sometimes significantly. The CompStat report is designed for operational use and includes only selected NIBRS categories and coding less complex than full NIBRS rules. Official statistics for these and other NIBRS categories can be found on WASPC & FBI websites once available.

Sunday - Saturday

3/28/2021 TO 4/3/2021

Other Jurisdiction/Unk District



A/C **Offense Statute**

Address

Reported Date

Dist

#Type!

#Typ