

SPOKANE POLICE DEPARTMENT

PRELIMINARY CITYWIDE **IBR** CRIME REPORT



Preliminary IBR Counts

CHIEF OF POLICE

Craig Meidl

Period Ending: Saturday, March 27, 2021

NIBRS Categories (Part 1 Selected)		7 Day Comparison			28 Day Comparison			YTD Comparison		
		Current	Prior	Percent	Current	Prior	Percent	Current	Prior	Percent
Violent	Criminal Homicide	0	0		1	0		1	6	-83.33%
	Rape	6	8	-25.00%	28	19	47.37%	64	41	56.10%
	Robbery - Commercial	0	0		2	6	-66.67%	10	26	-61.54%
	Robbery - Person	2	4	-50.00%	14	19	-26.32%	43	50	-14.00%
	Aggravated Assault - Non DV	11	12	-8.33%	39	47	-17.02%	110	89	23.60%
	Aggravated Assault - DV	8	6	33.33%	33	24	37.50%	91	72	26.39%
	Violent Total:	27	30	-10.00%	117	115	1.74%	319	284	12.32%
Property	Burglary - Residential	12	10	20.00%	53	42	26.19%	152	213	-28.64%
	Burglary Garage	8	7	14.29%	35	30	16.67%	97	111	-12.61%
	Burglary Commercial	8	8	0.00%	34	39	-12.82%	116	120	-3.33%
	Larceny	130	138	-5.80%	558	561	-0.53%	1915	2267	-15.53%
	Vehicle Theft	13	16	-18.75%	53	77	-31.17%	214	336	-36.31%
	Arson	0	2	-100.00%	4	5	-20.00%	16	14	14.29%
	Property Total:	171	181	-5.52%	737	754	-2.25%	2510	3061	-18.00%
Preliminary Part 1 Crime Totals:		198	211	-6.16%	854	869	-1.73%	2829	3345	-15.43%
Current 7 Day Period:		3/21/2021 - 3/27/2021			Prior 7 Day Period:		3/14/2021 - 3/20/2021			
Current 28 Day Period:		2/28/2021 - 3/27/2021			Prior 28 Day Period:		1/31/2021 - 2/27/2021			
Current YTD Day Period:		1/1/2021 - 3/27/2021			Prior YTD Period:		1/1/2020 - 3/27/2020			

Prepared by SPD Crime Analysis Office - Monday, March 29, 2021

NOTE: SPD moved from UCR to the NIBRS reporting standard on 10/4/16 following the transition to a new RMS System. [Numbers on CompStat reports prior to this date should not be used as a comparison to those on this report.](#) Additional info on these reporting standards can be found on the FBI website: <https://ucr.fbi.gov/nibrs-overview>

This chart represents Preliminary counts of selected crime categories from Police Case Reports. Full statistical analysis to determine the confidence level of this data has not been performed. The % change columns on the preliminary counts differ from the percentage change on the NIBRS crime report, sometimes significantly. The CompStat report is designed for operational use and includes only selected NIBRS categories and coding less complex than full NIBRS rules. Official statistics for these and other NIBRS categories can be found on WASPC & FBI websites once available.



SPOKANE POLICE DEPARTMENT



NORTH Police Service Area

PSA Commander

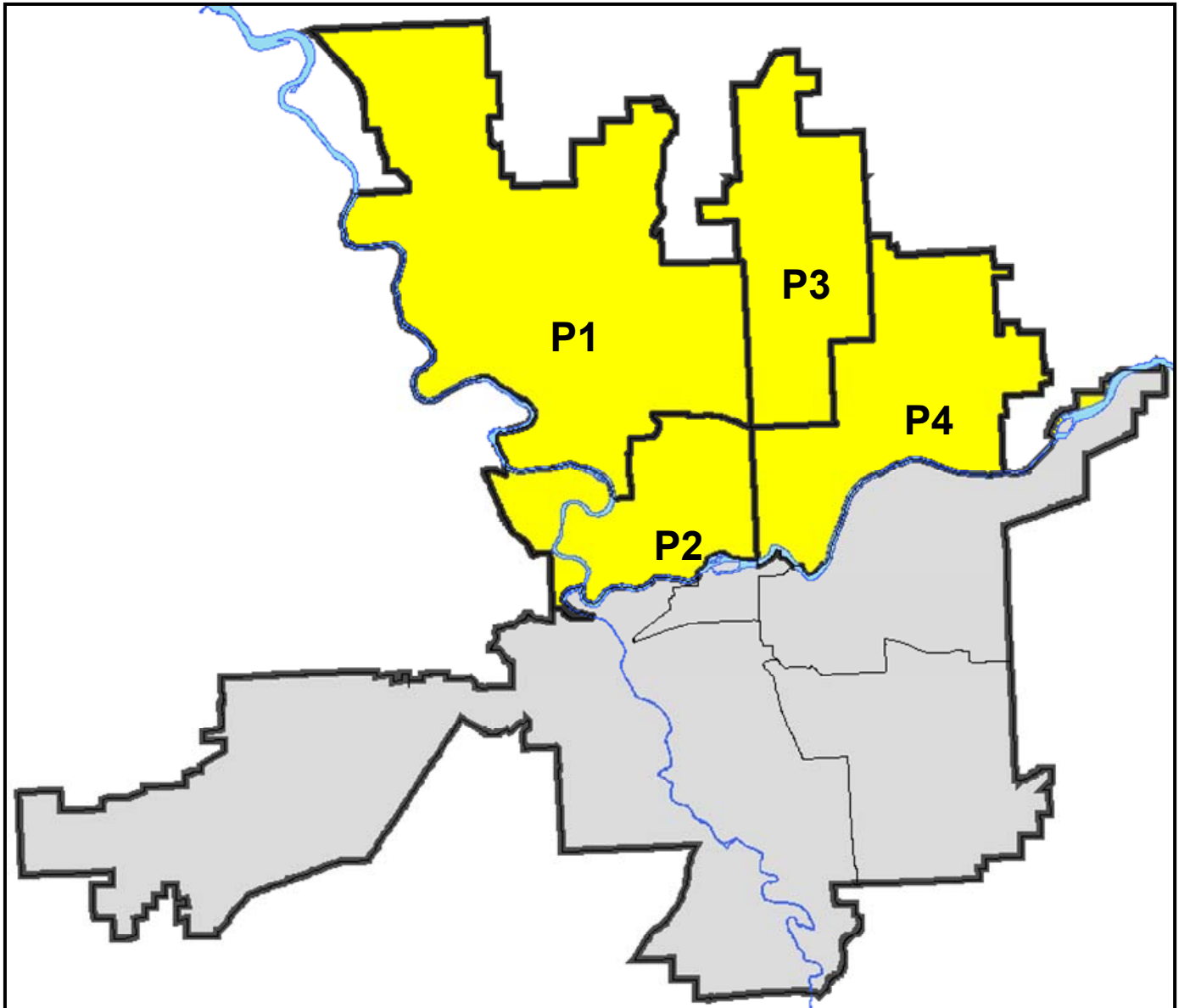
Captain Mark Griffiths

Northwest District (P1)

Central District (P2)

Neva-Wood District (P3)

Northeast District (P4)



POLICE SUMMARY - Ending: Saturday, March 27, 2021

NORTH PRECINCT (P1, P2, P3, and P4)



Preliminary IBR Counts

NIBRS Categories (Part 1 Selected)		7 Day Comparison			28 Day Comparison			YTD Comparison		
		Current	Prior	Percent	Current	Prior	Percent	Current	Prior	Percent
Violent	Criminal Homicide	0	0		0	0		0	5	-100.00%
	Rape	2	6	-66.67%	16	9	77.78%	32	24	33.33%
	Robbery - Commercial	0	0		2	6	-66.67%	8	18	-55.56%
	Robbery - Person	1	2	-50.00%	8	13	-38.46%	26	35	-25.71%
	Aggravated Assault - Non DV	3	7	-57.14%	18	31	-41.94%	60	45	33.33%
	Aggravated Assault - DV	4	2	100.00%	19	14	35.71%	56	38	47.37%
Violent Total:		10	17	-41.18%	63	73	-13.70%	182	165	10.30%
Property	Burglary - Residential	8	8	0.00%	35	31	12.90%	101	128	-21.09%
	Burglary Garage	6	5	20.00%	27	14	92.86%	62	73	-15.07%
	Burglary Commercial	6	5	20.00%	21	22	-4.55%	64	51	25.49%
	Larceny	71	96	-26.04%	352	365	-3.56%	1204	1397	-13.82%
	Vehicle Theft	8	7	14.29%	26	49	-46.94%	129	202	-36.14%
	Arson	0	2	-100.00%	4	4	0.00%	12	4	200.00%
Property Total:		99	123	-19.51%	465	485	-4.12%	1572	1855	-15.26%
Preliminary Part 1 Crime Totals:		109	140	-22.14%	528	558	-5.38%	1754	2020	-13.17%
Current 7 Day Period:		3/21/2021 - 3/27/2021			Prior 7 Day Period:		3/14/2021 - 3/20/2021			
Current 28 Day Period:		2/28/2021 - 3/27/2021			Prior 28 Day Period:		1/31/2021 - 2/27/2021			
Current YTD Day Period:		1/1/2021 - 3/27/2021			Prior YTD Period:		1/1/2020 - 3/27/2020			

Prepared by SPD Crime Analysis Office - Monday, March 29, 2021

NOTE: SPD moved from UCR to the NIBRS reporting standard on 10/4/16 following the transition to a new RMS System. [Numbers on CompStat reports prior to this date should not be used as a comparison to those on this report.](#) Additional info on these reporting standards can be found on the FBI website: <https://ucr.fbi.gov/nibrs-overview>

This chart represents Preliminary counts of selected crime categories from Police Case Reports. Full statistical analysis to determine the confidence level of this data has not been performed. The % change columns on the preliminary counts differ from the percentage change on the NIBRS crime report, sometimes significantly. The CompStat report is designed for operational use and includes only selected NIBRS categories and coding less complex than full NIBRS rules. Official statistics for these and other NIBRS categories can be found on WASPC & FBI websites once available.



POLICE SUMMARY - Ending: Saturday, March 27, 2021



NW - Northwest District (P1)

Preliminary IBR Counts

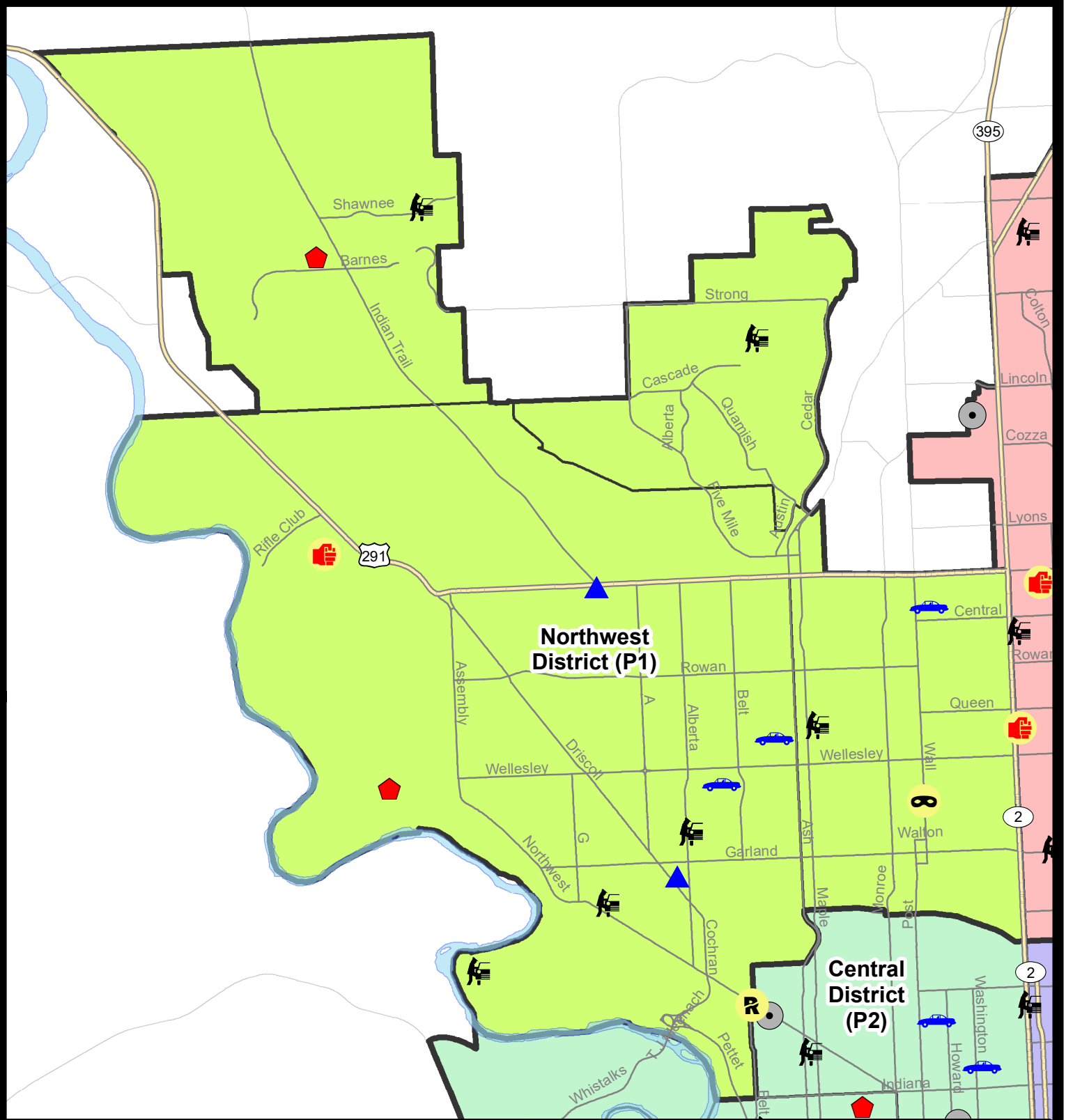
NIBRS Categories (Part 1 Selected)		7 Day Comparison			28 Day Comparison			YTD Comparison		
		Current	Prior	Percent	Current	Prior	Percent	Current	Prior	Percent
Violent	Criminal Homicide	0	0		0	0		0	0	
	Rape	0	2	-100.00%	3	1	200.00%	7	7	0.00%
	Robbery - Commercial	0	0		0	2	-100.00%	2	0	
	Robbery - Person	1	1	0.00%	3	1	200.00%	4	5	-20.00%
	Aggravated Assault - Non DV	1	0		1	8	-87.50%	11	8	37.50%
	Aggravated Assault - DV	0	1	-100.00%	3	3	0.00%	8	11	-27.27%
Violent Total:		2	4	-50.00%	10	15	-33.33%	32	31	3.23%
Property	Burglary - Residential	2	2	0.00%	9	4	125.00%	18	28	-35.71%
	Burglary Garage	2	2	0.00%	8	4	100.00%	18	28	-35.71%
	Burglary Commercial	0	1	-100.00%	1	3	-66.67%	6	9	-33.33%
	Larceny	14	19	-26.32%	77	61	26.23%	224	255	-12.16%
	Vehicle Theft	3	4	-25.00%	8	16	-50.00%	33	23	43.48%
	Arson	0	1	-100.00%	1	1	0.00%	4	3	33.33%
Property Total:		21	29	-27.59%	104	89	16.85%	303	346	-12.43%
Preliminary Part 1 Crime Totals:		23	33	-30.30%	114	104	9.62%	335	377	-11.14%
Current 7 Day Period:		3/21/2021 - 3/27/2021			Prior 7 Day Period:		3/14/2021 - 3/20/2021			
Current 28 Day Period:		2/28/2021 - 3/27/2021			Prior 28 Day Period:		1/31/2021 - 2/27/2021			
Current YTD Day Period:		1/1/2021 - 3/27/2021			Prior YTD Period:		1/1/2020 - 3/27/2020			

Prepared by SPD Crime Analysis Office - Monday, March 29, 2021

NOTE: SPD moved from UCR to the NIBRS reporting standard on 10/4/16 following the transition to a new RMS System. [Numbers on CompStat reports prior to this date should not be used as a comparison to those on this report.](#) Additional info on these reporting standards can be found on the FBI website: <https://ucr.fbi.gov/nibrs-overview>

This chart represents Preliminary counts of selected crime categories from Police Case Reports. Full statistical analysis to determine the confidence level of this data has not been performed. The % change columns on the preliminary counts differ from the percentage change on the NIBRS crime report, sometimes significantly. The CompStat report is designed for operational use and includes only selected NIBRS categories and coding less complex than full NIBRS rules. Official statistics for these and other NIBRS categories can be found on WASPC & FBI websites once available.





City of Spokane
Northwest District (P1)
Selected Crime Codes
2021-03-21 to 2021-03-27
 Prepared By:
 Crime Analysis Unit
 Spokane Police Department

Legend

NIBRS Events

Criminal Homicide	Robbery Person	Burglary Commercial
Rape	Aggravated Assault	Vehicle Prowling
Robbery Commercial	Burglary Residential	Vehicle Theft
	Burglary Garage	Arson

*Cases Represent LERMS Crime Codes
 Points may indicate multiple events
 Note: Veh Prowl is only Larceny displayed*

For Additional Information on Incidents pertaining to an Area, Trend, or Pattern Contact Information Analysis

0 0.25 0.5 1 Miles

THIS IS NOT A LEGAL DOCUMENT:
 The information shown on this map is compiled from various sources and is subject to constant revision. Information shown on this map should not be used to determine the location of facilities in relationship to property lines, section lines, streets, etc.

Sunday - Saturday

NW - Northwest District (P1)

3/21/2021 TO 3/27/2021



<u>A/C</u>	<u>Offense Statute</u>	<u>Address</u>	<u>Reported Date</u>	<u>Dist</u>
<u>SPA1FM</u>				
C	THEFT 2D FROM MOTOR VEHICLE	1800 W WINDFLOWER CT	3/21/2021	P1
<u>SPA1IT</u>				
C	RESIDENTIAL BURGLARY	5400 W BARNES RD	3/25/2021	P1
A	THEFT 3D FROM MOTOR VEHICLE	4500 W SHAWNEE AVE	3/21/2021	P1
<u>SPA1NH</u>				
A	ROBBERY 2D PERSON	W LONGFELLOW AVE / N WALL ST	3/24/2021	P2
C	THEFT 2D VEHICLE PARTS AND ACCESSORIES	3800 N DIVISION ST	3/24/2021	P1
C	THEFT 3D ALL OTHER	100 W CORA AVE	3/25/2021	P1
A	THEFT 3D ALL OTHER	6100 N BUFFALO ST	3/26/2021	P1
A	THEFT 3D ALL OTHER	4200 N HOWARD ST	3/27/2021	P1
C	THEFT 3D FROM MOTOR VEHICLE	5000 N WALNUT ST	3/26/2021	P1
C	THEFT 3D VEHICLE PARTS AND ACCESSORIES	N ASH ST / W CENTRAL AVE	3/26/2021	P1
C	THEFT OF MOTOR VEHICLE	6000 N HOWARD ST	3/22/2021	P1
<u>SPA1NW</u>				
C	ASSAULT 2D	N ELIZABETH ST / W LYONS AVE	3/22/2021	P1
C	BURGLARY 2D GARAGE	3100 W FRANCIS AVE	3/21/2021	P1
C	BURGLARY 2D GARAGE	2600 W PROVIDENCE AVE	3/24/2021	P1
C	MAIL THEFT	2700 W EVERETT AVE	3/21/2021	P1
C	RESIDENTIAL BURGLARY	5000 W HOFFMAN PL	3/24/2021	P1
C	THEFT 3D FROM BUILDING	2200 W WELLESLEY AVE	3/21/2021	P1
A	THEFT 3D FROM MOTOR VEHICLE	2500 W LACROSSE AVE	3/21/2021	P1
A	THEFT 3D FROM MOTOR VEHICLE	2500 W LACROSSE AVE	3/24/2021	P1
C	THEFT 3D FROM MOTOR VEHICLE	4400 W DOWNRIVER DR	3/25/2021	P1
C	THEFT 3D FROM MOTOR VEHICLE	3500 N E ST	3/25/2021	P2
C	THEFT OF MOTOR VEHICLE	2300 W WELLESLEY AVE	3/23/2021	Oth
C	THEFT OF MOTOR VEHICLE	4900 N ELM ST	3/24/2021	P1

POLICE SUMMARY - Ending: Saturday, March 27, 2021



NW - North Central District (P2)

Preliminary IBR Counts

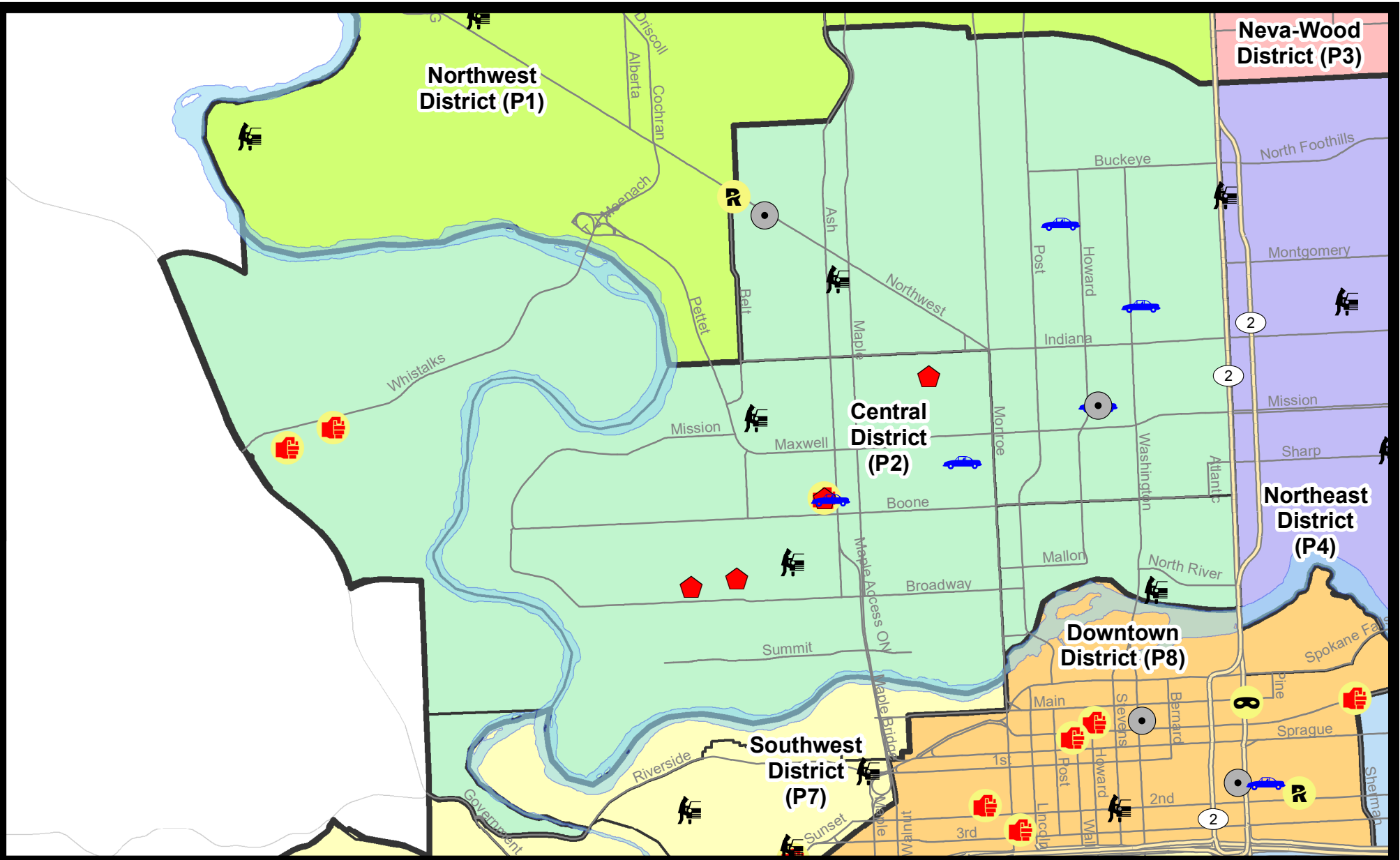
NIBRS Categories (Part 1 Selected)		7 Day Comparison			28 Day Comparison			YTD Comparison		
		Current	Prior	Percent	Current	Prior	Percent	Current	Prior	Percent
Violent	Criminal Homicide	0	0		0	0		0	1	-100.00%
	Rape	1	0		4	3	33.33%	7	6	16.67%
	Robbery - Commercial	0	0		0	0		0	2	-100.00%
	Robbery - Person	0	0		0	5	-100.00%	8	11	-27.27%
	Aggravated Assault - Non DV	0	4	-100.00%	4	8	-50.00%	14	7	100.00%
	Aggravated Assault - DV	3	0		8	2	300.00%	14	10	40.00%
Violent Total:		4	4	0.00%	16	18	-11.11%	43	37	16.22%
Property	Burglary - Residential	4	2	100.00%	10	10	0.00%	32	39	-17.95%
	Burglary Garage	0	0		4	7	-42.86%	15	12	25.00%
	Burglary Commercial	2	0		5	2	150.00%	13	5	160.00%
	Larceny	18	18	0.00%	68	71	-4.23%	245	289	-15.22%
	Vehicle Theft	5	1	400.00%	11	5	120.00%	32	60	-46.67%
	Arson	0	0		1	2	-50.00%	4	1	300.00%
Property Total:		29	21	38.10%	99	97	2.06%	341	406	-16.01%
Preliminary Part 1 Crime Totals:		33	25	32.00%	115	115	0.00%	384	443	-13.32%
Current 7 Day Period:		3/21/2021 - 3/27/2021			Prior 7 Day Period:		3/14/2021 - 3/20/2021			
Current 28 Day Period:		2/28/2021 - 3/27/2021			Prior 28 Day Period:		1/31/2021 - 2/27/2021			
Current YTD Day Period:		1/1/2021 - 3/27/2021			Prior YTD Period:		1/1/2020 - 3/27/2020			

Prepared by SPD Crime Analysis Office - Monday, March 29, 2021

NOTE: SPD moved from UCR to the NIBRS reporting standard on 10/4/16 following the transition to a new RMS System. [Numbers on CompStat reports prior to this date should not be used as a comparison to those on this report.](#) Additional info on these reporting standards can be found on the FBI website: <https://ucr.fbi.gov/nibrs-overview>

This chart represents Preliminary counts of selected crime categories from Police Case Reports. Full statistical analysis to determine the confidence level of this data has not been performed. The % change columns on the preliminary counts differ from the percentage change on the NIBRS crime report, sometimes significantly. The CompStat report is designed for operational use and includes only selected NIBRS categories and coding less complex than full NIBRS rules. Official statistics for these and other NIBRS categories can be found on WASPC & FBI websites once available.





City of Spokane
Central District (P2)
Selected
Crime Types
2021-03-21 to 2021-03-27
 Prepared By:
 Crime Analysis Unit
 Spokane Police Department

Legend


NIBRS Events

- | | | | |
|-------------------|--------------------|----------------------|---------------------|
| Criminal Homicide | Robbery Commercial | Aggravated Assault | Burglary Commercial |
| Rape | Robbery Person | Burglary Residential | Vehicle Prowling |
| | | Burglary Garage | Vehicle Theft |
| | | Arson | |

Cases Represent LERMS Crime Codes
 Points may indicate multiple events
 Note: Veh Prowl is only Larceny category displayed



For Additional Information on Incidents
 pertaining to an Area, Trend, or Pattern
 Contact Information Analysis



THIS IS NOT A LEGAL DOCUMENT:
 The information shown on this map is compiled
 from various sources and is subject to constant
 revision. Information shown on this map should
 not be used to determine the location of facilities
 in relationship to property lines, section lines,
 streets, etc.



Sunday - Saturday

NW - Central District (P2)

3/21/2021 TO 3/27/2021



<u>A/C</u>	<u>Offense Statute</u>	<u>Address</u>	<u>Reported Date</u>	<u>Dist</u>
<u>SPA2EG</u>				
C	BURGLARY 2D COMMERCIAL	1900 W YORK AVE	3/24/2021	P2
C	BURGLARY 2D COMMERCIAL	1600 N HOWARD ST	3/25/2021	P2
C	RAPE 2D		3/26/2021	P1
C	THEFT 2D FROM BUILDING	1600 N HOWARD ST	3/25/2021	P2
C	THEFT 3D ALL OTHER	300 W SHANNON AVE	3/22/2021	P2
C	THEFT 3D FROM BUILDING	0 W MISSION AVE	3/24/2021	P2
C	THEFT 3D FROM BUILDING	1900 N ASH ST	3/23/2021	P2
C	THEFT 3D FROM MOTOR VEHICLE	2200 N ASH ST	3/26/2021	P2
C	THEFT 3D VEHICLE PARTS AND ACCESSORIES	1400 N POST ST	3/22/2021	P2
C	THEFT 3D VEHICLE PARTS AND ACCESSORIES	1800 W MANSFIELD AVE	3/25/2021	P2
C	THEFT OF MOTOR VEHICLE	300 W KNOX AVE	3/21/2021	P2
C	THEFT OF MOTOR VEHICLE	2400 N WALL ST	3/25/2021	P2
C	THEFT OF MOTOR VEHICLE	1600 N HOWARD ST	3/25/2021	P2
<u>SPA2RS</u>				
C	THEFT 3D FROM MOTOR VEHICLE	300 W NORTH RIVER DR	3/24/2021	P2
<u>SPA2WC</u>				
C	ASSAULT 2D	1700 W SHARP AVE	3/23/2021	P1
C	BURGLARY 1D FROM RESIDENCE	1700 W SHARP AVE	3/23/2021	P1
C	BURGLARY 1D FROM RESIDENCE	2100 W MALLON AVE	3/25/2021	P2
C	RESIDENTIAL BURGLARY	2300 W MALLON AVE	3/22/2021	P1
C	RESIDENTIAL BURGLARY	1200 W NORA AVE	3/25/2021	P1
C	THEFT 1D FROM BUILDING	2300 W MALLON AVE	3/22/2021	P1
C	THEFT 2D FROM BUILDING	2700 W SINTO AVE	3/24/2021	P2
C	THEFT 2D FROM BUILDING	2100 W MALLON AVE	3/25/2021	P2
C	THEFT 2D FROM MOTOR VEHICLE	1800 W DEAN AVE	3/24/2021	P2
C	THEFT 2D FROM MOTOR VEHICLE	2000 W SPOFFORD AVE	3/25/2021	P2
C	THEFT 3D CITY ALL OTHER	1200 W NORA AVE	3/25/2021	P1
C	THEFT 3D FROM BUILDING	2400 W COLLEGE AVE	3/24/2021	P2
C	THEFT 3D VEHICLE PARTS AND ACCESSORIES	1600 W SPOFFORD AVE	3/22/2021	P2
C	THEFT OF A FIREARM FROM BUILDING	1200 W NORA AVE	3/25/2021	P1
C	THEFT OF MOTOR VEHICLE	1200 N ASH ST	3/25/2021	P1
C	THEFT OF MOTOR VEHICLE	1100 W SINTO AVE	3/26/2021	P1
<u>SPA2WH</u>				
C	ASSAULT 2D	3800 W WHISTALKS WAY	3/22/2021	P1
C	ASSAULT 2D	1600 N RIVER RIDGE BLVD	3/25/2021	P1
C	THEFT 3D FROM BUILDING	4000 W WHISTALKS WAY	3/27/2021	P2

POLICE SUMMARY - Ending: Saturday, March 27, 2021



NE - Neva-Wood District (P3)

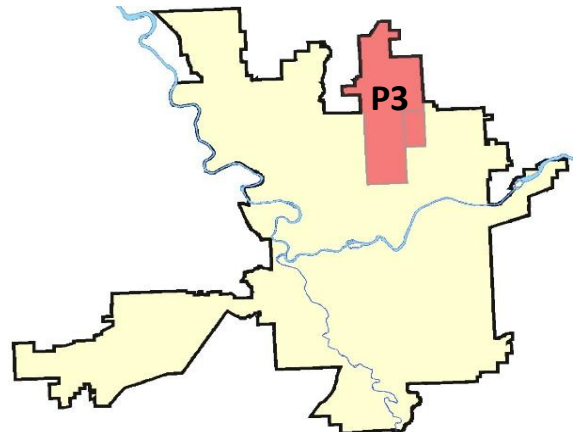
Preliminary IBR Counts

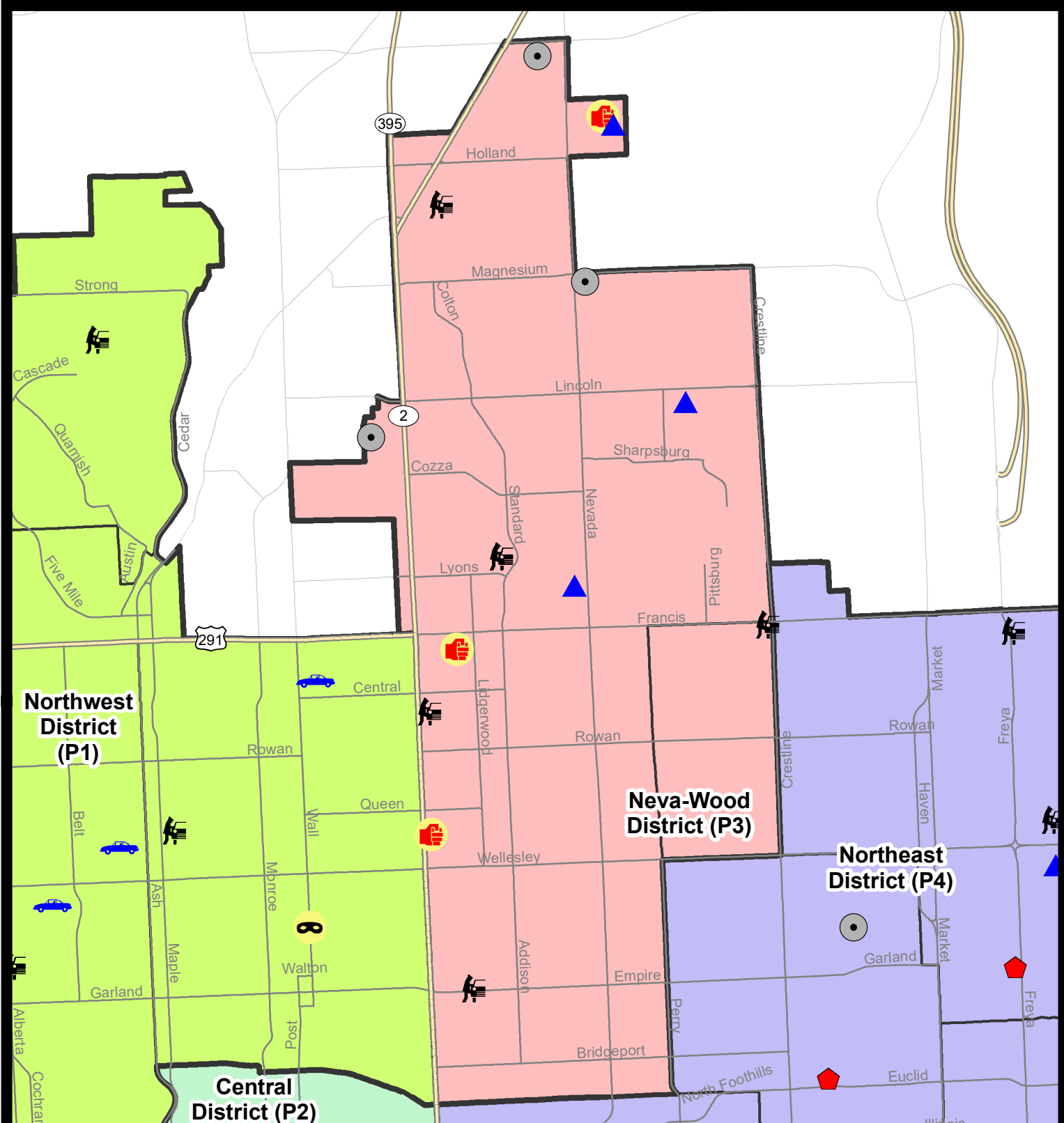
NIBRS Categories (Part 1 Selected)		7 Day Comparison			28 Day Comparison			YTD Comparison		
		Current	Prior	Percent	Current	Prior	Percent	Current	Prior	Percent
Violent	Criminal Homicide	0	0		0	0		0	1	-100.00%
	Rape	0	1	-100.00%	3	3	0.00%	8	7	14.29%
	Robbery - Commercial	0	0		1	3	-66.67%	4	16	-75.00%
	Robbery - Person	0	1	-100.00%	4	2	100.00%	7	10	-30.00%
	Aggravated Assault - Non DV	2	1	100.00%	7	9	-22.22%	20	12	66.67%
	Aggravated Assault - DV	1	1	0.00%	6	6	0.00%	19	10	90.00%
Violent Total:		3	4	-25.00%	21	23	-8.70%	58	56	3.57%
Property	Burglary - Residential	0	0		4	9	-55.56%	23	25	-8.00%
	Burglary Garage	3	3	0.00%	8	2	300.00%	19	16	18.75%
	Burglary Commercial	3	3	0.00%	12	11	9.09%	31	29	6.90%
	Larceny	24	36	-33.33%	131	145	-9.66%	468	541	-13.49%
	Vehicle Theft	0	0		0	12	-100.00%	25	62	-59.68%
	Arson	0	0		1	0		1	0	
Property Total:		30	42	-28.57%	156	179	-12.85%	567	673	-15.75%
Preliminary Part 1 Crime Totals:		33	46	-28.26%	177	202	-12.38%	625	729	-14.27%
Current 7 Day Period:		3/21/2021 - 3/27/2021			Prior 7 Day Period:		3/14/2021 - 3/20/2021			
Current 28 Day Period:		2/28/2021 - 3/27/2021			Prior 28 Day Period:		1/31/2021 - 2/27/2021			
Current YTD Day Period:		1/1/2021 - 3/27/2021			Prior YTD Period:		1/1/2020 - 3/27/2020			

Prepared by SPD Crime Analysis Office - Monday, March 29, 2021

NOTE: SPD moved from UCR to the NIBRS reporting standard on 10/4/16 following the transition to a new RMS System. [Numbers on CompStat reports prior to this date should not be used as a comparison to those on this report.](#) Additional info on these reporting standards can be found on the FBI website: <https://ucr.fbi.gov/nibrs-overview>

This chart represents Preliminary counts of selected crime categories from Police Case Reports. Full statistical analysis to determine the confidence level of this data has not been performed. The % change columns on the preliminary counts differ from the percentage change on the NIBRS crime report, sometimes significantly. The CompStat report is designed for operational use and includes only selected NIBRS categories and coding less complex than full NIBRS rules. Official statistics for these and other NIBRS categories can be found on WASPC & FBI websites once available.





City of Spokane
Neva-Wood District (P3)
Selected Crime Codes
2021-03-21 to 2021-03-27
 Prepared By:
 Crime Analysis Unit
 Spokane Police Department

Legend

NIBRS Events



Criminal Homicide



Rape



Robbery Commercial



Robbery Person



Aggravated Assault



Burglary Residential



Burglary Garage



Burglary Commercial



Vehicle Prowling



Vehicle Theft



Arson



Cases Represent LERMS Crime Codes
 Points may indicate multiple events
 Note: Veh Prowl is only Larceny displayed

For Additional Information on
 Incidents pertaining to an
 Area, Trend, or Pattern
 Contact Information Analysis

0 0.2 0.4 0.8 Miles



THIS IS NOT A LEGAL DOCUMENT:
 The information shown on this map is compiled
 from various sources and is subject to constant
 revision. Information shown on this map should
 not be used to determine the location of facilities
 in relationship to property lines, section lines,
 streets, etc.

Sunday - Saturday

NE - Neva-Wood District (P3)

3/21/2021 TO 3/27/2021



<u>A/C</u>	<u>Offense Statute</u>	<u>Address</u>	<u>Reported Date</u>	<u>Dist</u>
<u>SPB3NL</u>				
C	ASSAULT 2D	4700 N DIVISION ST	3/22/2021	P2
C	ASSAULT 2D	9700 N MORTON CT	3/22/2021	P2
C	BURGLARY 2D COMMERCIAL	8600 N NEVADA ST	3/21/2021	P4
C	BURGLARY 2D COMMERCIAL	7600 N DIVISION ST	3/22/2021	P1
C	BURGLARY 2D COMMERCIAL	10100 N NEWPORT HWY	3/25/2021	P4
C	BURGLARY 2D GARAGE	1200 E WESTVIEW CT	3/23/2021	P3
A	BURGLARY 2D GARAGE	1700 E LINCOLN RD	3/23/2021	P3
C	BURGLARY 2D GARAGE	900 E HOLYOKE AVE	3/27/2021	P3
C	IBR Purposes Only - Aggravated Assault	6100 N COLTON ST	3/27/2021	P2
C	MAIL THEFT	500 E LONGFELLOW AVE	3/22/2021	P3
C	THEFT 2D ALL OTHER	6400 N DIVISION ST	3/24/2021	P3
C	THEFT 2D FROM BUILDING	7600 N DIVISION ST	3/22/2021	P1
C	THEFT 2D FROM BUILDING	9200 N COLTON ST	3/25/2021	P3
C	THEFT 2D FROM BUILDING	6700 N STANDARD ST	3/27/2021	P3
C	THEFT 2D FROM MOTOR VEHICLE	9100 N NEWPORT HWY	3/23/2021	P3
C	THEFT 2D FROM MOTOR VEHICLE	5800 N DIVISION ST	3/24/2021	P2
C	THEFT 2D FROM MOTOR VEHICLE	6900 N WISCOMB ST	3/27/2021	P3
C	THEFT 3D ALL OTHER	9100 N NEWPORT HWY	3/22/2021	P3
C	THEFT 3D CITY SHOPLIFTING	9200 N COLTON ST	3/24/2021	P3
C	THEFT 3D FROM BUILDING	6100 N MORTON ST	3/23/2021	P3
A	THEFT 3D FROM BUILDING	1700 E LINCOLN RD	3/23/2021	P3
C	THEFT 3D FROM MOTOR VEHICLE	6900 N WISCOMB ST	3/27/2021	P3
C	THEFT 3D FROM MOTOR VEHICLE	200 E EMPIRE AVE	3/27/2021	P3
C	THEFT 3D SHOPLIFTING	4700 N DIVISION ST	3/21/2021	P3
C	THEFT 3D SHOPLIFTING	4700 N DIVISION ST	3/21/2021	P3
C	THEFT 3D SHOPLIFTING	4700 N DIVISION ST	3/21/2021	P3
C	THEFT 3D SHOPLIFTING	9600 N DIVISION ST	3/22/2021	P3
C	THEFT 3D SHOPLIFTING	4700 N DIVISION ST	3/23/2021	Oth
C	THEFT 3D SHOPLIFTING	9700 N NEWPORT HWY	3/27/2021	P3
C	THEFT 3D SHOPLIFTING	6600 N DIVISION ST	3/27/2021	P3
C	THEFT 3D VEHICLE PARTS AND ACCESSORIES	7300 N DAKOTA ST	3/27/2021	P3
<u>SPB3WH</u>				
C	THEFT 2D FROM MOTOR VEHICLE	2000 E FRANCIS AVE	3/24/2021	P2
C	THEFT 3D ALL OTHER	5400 N MARTIN ST	3/23/2021	P3

POLICE SUMMARY - Ending: Saturday, March 27, 2021



NE - Northeast District (P4)

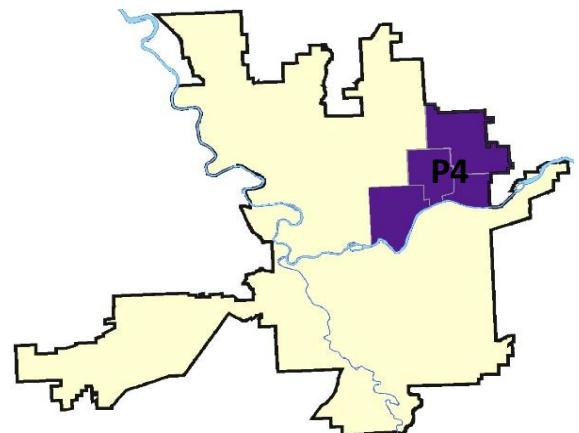
Preliminary IBR Counts

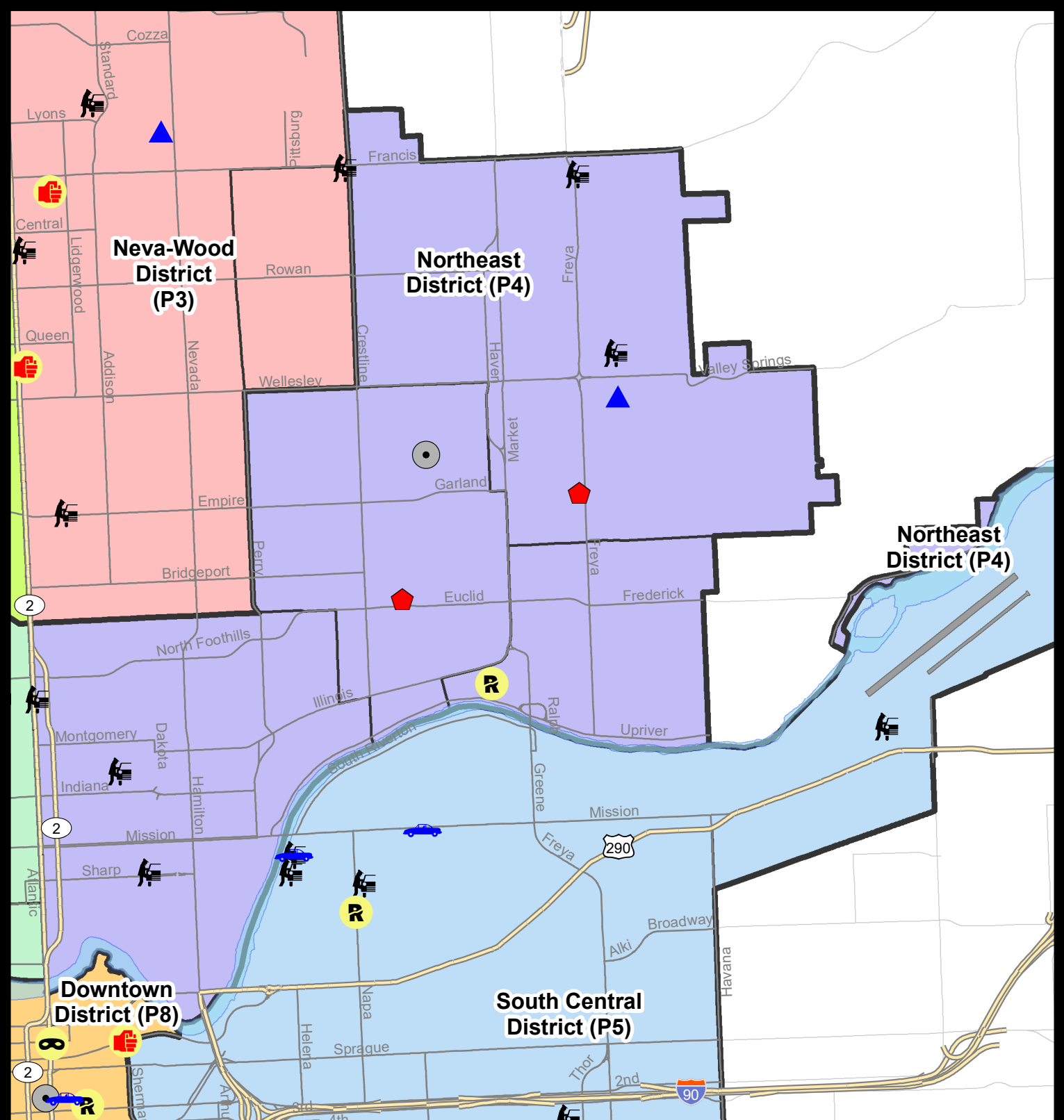
NIBRS Categories (Part 1 Selected)		7 Day Comparison			28 Day Comparison			YTD Comparison		
		Current	Prior	Percent	Current	Prior	Percent	Current	Prior	Percent
Violent	Criminal Homicide	0	0		0	0		0	3	-100.00%
	Rape	1	3	-66.67%	6	2	200.00%	10	4	150.00%
	Robbery - Commercial	0	0		1	1	0.00%	2	0	
	Robbery - Person	0	0		1	5	-80.00%	7	9	-22.22%
	Aggravated Assault - Non DV	0	2	-100.00%	6	6	0.00%	15	18	-16.67%
	Aggravated Assault - DV	0	0		2	3	-33.33%	15	7	114.29%
Violent Total:		1	5	-80.00%	16	17	-5.88%	49	41	19.51%
Property	Burglary - Residential	2	4	-50.00%	12	8	50.00%	28	36	-22.22%
	Burglary Garage	1	0		7	1	600.00%	10	17	-41.18%
	Burglary Commercial	1	1	0.00%	3	6	-50.00%	14	8	75.00%
	Larceny	15	23	-34.78%	76	88	-13.64%	267	312	-14.42%
	Vehicle Theft	0	2	-100.00%	7	16	-56.25%	39	57	-31.58%
	Arson	0	1	-100.00%	1	1	0.00%	3	0	
Property Total:		19	31	-38.71%	106	120	-11.67%	361	430	-16.05%
Preliminary Part 1 Crime Totals:		20	36	-44.44%	122	137	-10.95%	410	471	-12.95%
Current 7 Day Period:		3/21/2021 - 3/27/2021			Prior 7 Day Period:		3/14/2021 - 3/20/2021			
Current 28 Day Period:		2/28/2021 - 3/27/2021			Prior 28 Day Period:		1/31/2021 - 2/27/2021			
Current YTD Day Period:		1/1/2021 - 3/27/2021			Prior YTD Period:		1/1/2020 - 3/27/2020			

Prepared by SPD Crime Analysis Office - Monday, March 29, 2021

NOTE: SPD moved from UCR to the NIBRS reporting standard on 10/4/16 following the transition to a new RMS System. [Numbers on CompStat reports prior to this date should not be used as a comparison to those on this report.](#) Additional info on these reporting standards can be found on the FBI website: <https://ucr.fbi.gov/nibrs-overview>

This chart represents Preliminary counts of selected crime categories from Police Case Reports. Full statistical analysis to determine the confidence level of this data has not been performed. The % change columns on the preliminary counts differ from the percentage change on the NIBRS crime report, sometimes significantly. The CompStat report is designed for operational use and includes only selected NIBRS categories and coding less complex than full NIBRS rules. Official statistics for these and other NIBRS categories can be found on WASPC & FBI websites once available.





City of Spokane
Northeast District (P4)
Selected Crime Codes
2021-03-21 to 2021-03-27
 Prepared By:
 Crime Analysis Unit
 Spokane Police Department

Legend

NIBRS Events



Criminal Homicide



Rape



Robbery Commercial



Robbery Residential



Burglary Commercial



Burglary Residential



Burglary Garage



Vehicle Prowling



Vehicle Theft



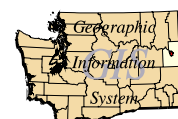
Arson



Cases Represent LERMS Crime Codes
 Points may indicate multiple events
 Note: Veh Prowl is only Larceny displayed

For Additional Information on
 Incidents pertaining to an
 Area, Trend, or Pattern
 Contact Information Analysis

0 0.2 0.4 0.8 Miles



THIS IS NOT A LEGAL DOCUMENT.
 The information shown on this map is compiled
 from various sources and is subject to constant
 revision. Information shown on this map should
 not be used to determine the location of facilities
 in relationship to property lines, section lines,
 streets, etc.

Sunday - Saturday

NE - Northeast District (P4)

3/21/2021 TO 3/27/2021



<u>A/C</u>	<u>Offense Statute</u>	<u>Address</u>	<u>Reported Date</u>	<u>Dist</u>
<u>SPB4BE</u>				
C	BURGLARY 2D COMMERCIAL	4100 N COOK ST	3/26/2021	P4
A	RESIDENTIAL BURGLARY	2300 E EUCLID AVE	3/22/2021	P3
C	THEFT 3D VEHICLE PARTS AND ACCESSORIES	2200 E WALTON AVE	3/21/2021	P4
C	THEFT 3D VEHICLE PARTS AND ACCESSORIES	2300 E EUCLID AVE	3/26/2021	P4
<u>SPB4HI</u>				
C	BURGLARY 2D GARAGE	3800 E PRINCETON AVE	3/26/2021	P4
C	MAIL THEFT	4200 E LONGFELLOW AVE	3/25/2021	P2
A	RESIDENTIAL BURGLARY	3500 E EMPIRE AVE	3/24/2021	P4
C	THEFT 2D FROM BUILDING	E RICH AVE / N FREYA ST	3/24/2021	P4
C	THEFT 3D ALL OTHER	2600 E WABASH AVE	3/21/2021	P4
C	THEFT 3D FROM BUILDING	3600 E OLYMPIC AVE	3/24/2021	P4
C	THEFT 3D FROM MOTOR VEHICLE	6100 N FREYA ST	3/23/2021	P4
C	THEFT 3D FROM MOTOR VEHICLE	3800 E BROAD AVE	3/24/2021	P4
<u>SPB4LO</u>				
C	MAIL THEFT	800 E MONTGOMERY AVE	3/21/2021	P4
C	RETAIL THEFT WITH SPECIAL CIRCUMSTANCES 3D	200 E NORTH FOOTHILLS DR	3/21/2021	P4
C	THEFT 2D FROM BUILDING	500 E BOONE AVE	3/24/2021	P2
C	THEFT 2D FROM BUILDING	100 E NORA AVE	3/27/2021	P4
A	THEFT 3D FROM MOTOR VEHICLE	600 E SHARP AVE	3/22/2021	P4
C	THEFT 3D FROM MOTOR VEHICLE	400 E BALDWIN AVE	3/24/2021	P4
A	THEFT 3D FROM MOTOR VEHICLE	2500 N DIVISION ST	3/25/2021	P4
<u>SPB4MI</u>				
C	RAPE 1D		3/22/2021	P4

SPOKANE POLICE DEPARTMENT



SOUTH **Police Service Area**

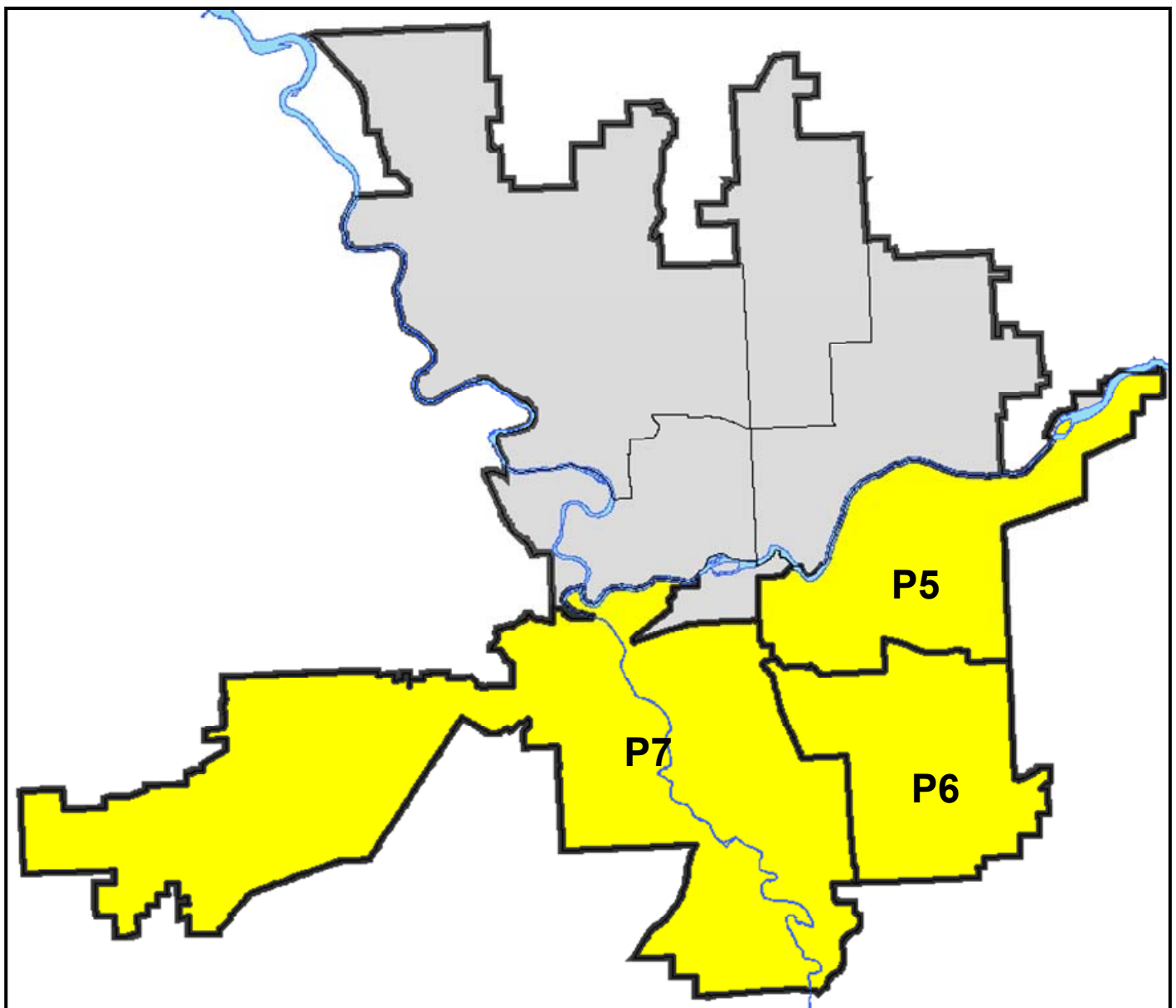
PSA Commander

Captain Brad Arleth

South Central District (P5)

Southeast District (P6)

Southwest District (P7)



POLICE SUMMARY - Ending: Saturday, March 27, 2021

SOUTH PRECINCT (P5, P6, and P7)



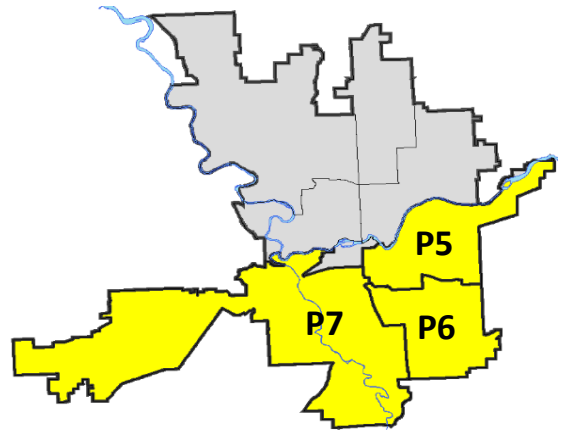
Preliminary IBR Counts

NIBRS Categories (Part 1 Selected)		7 Day Comparison			28 Day Comparison			YTD Comparison		
		Current	Prior	Percent	Current	Prior	Percent	Current	Prior	Percent
Violent	Criminal Homicide	0	0		1	0		1	1	0.00%
	Rape	2	2	0.00%	8	7	14.29%	22	15	46.67%
	Robbery - Commercial	0	0		0	0		0	4	-100.00%
	Robbery - Person	0	2	-100.00%	3	3	0.00%	7	7	0.00%
	Aggravated Assault - Non DV	5	5	0.00%	12	11	9.09%	30	20	50.00%
	Aggravated Assault - DV	3	4	-25.00%	12	8	50.00%	29	28	3.57%
Violent Total:		10	13	-23.08%	36	29	24.14%	89	75	18.67%
Property	Burglary - Residential	4	2	100.00%	17	10	70.00%	46	81	-43.21%
	Burglary Garage	2	2	0.00%	8	15	-46.67%	33	38	-13.16%
	Burglary Commercial	0	1	-100.00%	6	13	-53.85%	29	36	-19.44%
	Larceny	48	34	41.18%	162	144	12.50%	530	626	-15.34%
	Vehicle Theft	4	6	-33.33%	20	21	-4.76%	65	114	-42.98%
	Arson	0	0		0	1	-100.00%	3	5	-40.00%
Property Total:		58	45	28.89%	213	204	4.41%	706	900	-21.56%
Preliminary Part 1 Crime Totals:		68	58	17.24%	249	233	6.87%	795	975	-18.46%
Current 7 Day Period:		3/21/2021 - 3/27/2021			Prior 7 Day Period:		3/14/2021 - 3/20/2021			
Current 28 Day Period:		2/28/2021 - 3/27/2021			Prior 28 Day Period:		1/31/2021 - 2/27/2021			
Current YTD Day Period:		1/1/2021 - 3/27/2021			Prior YTD Period:		1/1/2020 - 3/27/2020			

Prepared by SPD Crime Analysis Office - Monday, March 29, 2021

NOTE: SPD moved from UCR to the NIBRS reporting standard on 10/4/16 following the transition to a new RMS System. [Numbers on CompStat reports prior to this date should not be used as a comparison to those on this report.](#) Additional info on these reporting standards can be found on the FBI website: <https://ucr.fbi.gov/nibrs-overview>

This chart represents Preliminary counts of selected crime categories from Police Case Reports. Full statistical analysis to determine the confidence level of this data has not been performed. The % change columns on the preliminary counts differ from the percentage change on the NIBRS crime report, sometimes significantly. The CompStat report is designed for operational use and includes only selected NIBRS categories and coding less complex than full NIBRS rules. Official statistics for these and other NIBRS categories can be found on WASPC & FBI websites once available.



POLICE SUMMARY - Ending: Saturday, March 27, 2021



SE - South Central District (P5)

Preliminary IBR Counts

NIBRS Categories (Part 1 Selected)		7 Day Comparison			28 Day Comparison			YTD Comparison		
		Current	Prior	Percent	Current	Prior	Percent	Current	Prior	Percent
Violent	Criminal Homicide	0	0		0	0		0	0	
	Rape	1	0		4	4	0.00%	10	3	233.33%
	Robbery - Commercial	0	0		0	0		0	0	
	Robbery - Person	0	1	-100.00%	2	1	100.00%	3	2	50.00%
	Aggravated Assault - Non DV	2	2	0.00%	5	9	-44.44%	14	11	27.27%
	Aggravated Assault - DV	1	2	-50.00%	4	4	0.00%	14	12	16.67%
Violent Total:		4	5	-20.00%	15	18	-16.67%	41	28	46.43%
Property	Burglary - Residential	2	2	0.00%	8	4	100.00%	14	26	-46.15%
	Burglary Garage	1	0		2	4	-50.00%	8	7	14.29%
	Burglary Commercial	0	0		3	6	-50.00%	15	14	7.14%
	Larceny	18	15	20.00%	59	62	-4.84%	196	215	-8.84%
	Vehicle Theft	2	5	-60.00%	12	5	140.00%	27	47	-42.55%
	Arson	0	0		0	1	-100.00%	2	3	-33.33%
Property Total:		23	22	4.55%	84	82	2.44%	262	312	-16.03%
Preliminary Part 1 Crime Totals:		27	27	0.00%	99	100	-1.00%	303	340	-10.88%
Current 7 Day Period:		3/21/2021 - 3/27/2021			Prior 7 Day Period:		3/14/2021 - 3/20/2021			
Current 28 Day Period:		2/28/2021 - 3/27/2021			Prior 28 Day Period:		1/31/2021 - 2/27/2021			
Current YTD Day Period:		1/1/2021 - 3/27/2021			Prior YTD Period:		1/1/2020 - 3/27/2020			

Prepared by SPD Crime Analysis Office - Monday, March 29, 2021

NOTE: SPD moved from UCR to the NIBRS reporting standard on 10/4/16 following the transition to a new RMS System. [Numbers on CompStat reports prior to this date should not be used as a comparison to those on this report.](#) Additional info on these reporting standards can be found on the FBI website: <https://ucr.fbi.gov/nibrs-overview>

This chart represents Preliminary counts of selected crime categories from Police Case Reports. Full statistical analysis to determine the confidence level of this data has not been performed. The % change columns on the preliminary counts differ from the percentage change on the NIBRS crime report, sometimes significantly. The CompStat report is designed for operational use and includes only selected NIBRS categories and coding less complex than full NIBRS rules. Official statistics for these and other NIBRS categories can be found on WASPC & FBI websites once available.



Note: On 2/10/21 a portion of the Police Block SPC5EC became part of the Downtown Precinct (SPD8EC); Consequently activity in P5 will appear lower if compared to printed CompStat reports prior to 2/10/21

Sunday - Saturday

3/21/2021 TO 3/27/2021

SE - South Central District (P5)



<u>A/C</u>	<u>Offense Statute</u>	<u>Address</u>	<u>Reported Date</u>	<u>Dist</u>
<u>SPC5EC</u>				
C	ASSAULT 2D	600 S RICHARD ALLEN CT	3/21/2021	P6
C	ASSAULT 2D	600 S RICHARD ALLEN CT	3/21/2021	P6
C	ASSAULT 2D	N SHERMAN ST / E MARTIN LUTHER KING	3/24/2021	P5
C	BURGLARY 1D FROM RESIDENCE	2500 E 5TH AVE	3/22/2021	P6
C	BURGLARY 2D FENCED AREA	3800 E TRENT AVE	3/25/2021	P6
C	BURGLARY 2D GARAGE	800 E 8TH AVE	3/22/2021	P6
C	MAIL THEFT	900 S RALPH ST	3/25/2021	P5
C	RESIDENTIAL BURGLARY	1300 E NINA AVE	3/22/2021	P6
C	THEFT 2D FROM BUILDING	2700 E HARTSON AVE	3/23/2021	P5
C	THEFT 2D FROM BUILDING	400 S THOR ST	3/24/2021	P5
C	THEFT 2D FROM BUILDING	1200 E 1ST AVE	3/26/2021	P5
C	THEFT 3D ALL OTHER	1200 E TRENT AVE	3/22/2021	P5
C	THEFT 3D ALL OTHER	3000 E TRENT AVE	3/24/2021	P5
C	THEFT 3D ALL OTHER	1500 E 11TH AVE	3/26/2021	P5
C	THEFT 3D ALL OTHER	600 S HATCH ST	3/27/2021	P5
C	THEFT 3D FROM MOTOR VEHICLE	400 S THOR ST	3/21/2021	P5
C	THEFT OF A FIREARM FROM BUILDING	2500 E 5TH AVE	3/22/2021	P6
<u>SPC5GP</u>				
C	RAPE 1D		3/26/2021	P6
C	THEFT 2D ALL OTHER	2700 E SOUTH RIVERTON AVE	3/23/2021	P5
C	THEFT 2D FROM BUILDING	3100 E SHARP AVE	3/23/2021	P5
C	THEFT 2D FROM MOTOR VEHICLE	5400 E UNION AVE	3/23/2021	P5
C	THEFT 3D CITY SHOPLIFTING	1800 E CATALDO AVE	3/26/2021	P3
C	THEFT 3D FROM MOTOR VEHICLE	1600 E SINTO AVE	3/21/2021	P6
C	THEFT 3D FROM MOTOR VEHICLE	2000 E BOONE AVE	3/23/2021	P5
C	THEFT 3D FROM MOTOR VEHICLE	1200 N HELENA ST	3/23/2021	P5
C	THEFT OF MOTOR VEHICLE	1600 E SINTO AVE	3/21/2021	P6
C	THEFT OF MOTOR VEHICLE	2400 E MISSION AVE	3/23/2021	P6

POLICE SUMMARY - Ending: Saturday, March 27, 2021



SE - Southeast District (P6)

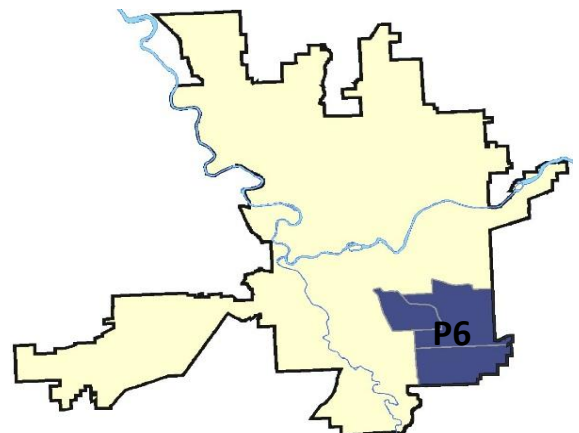
Preliminary IBR Counts

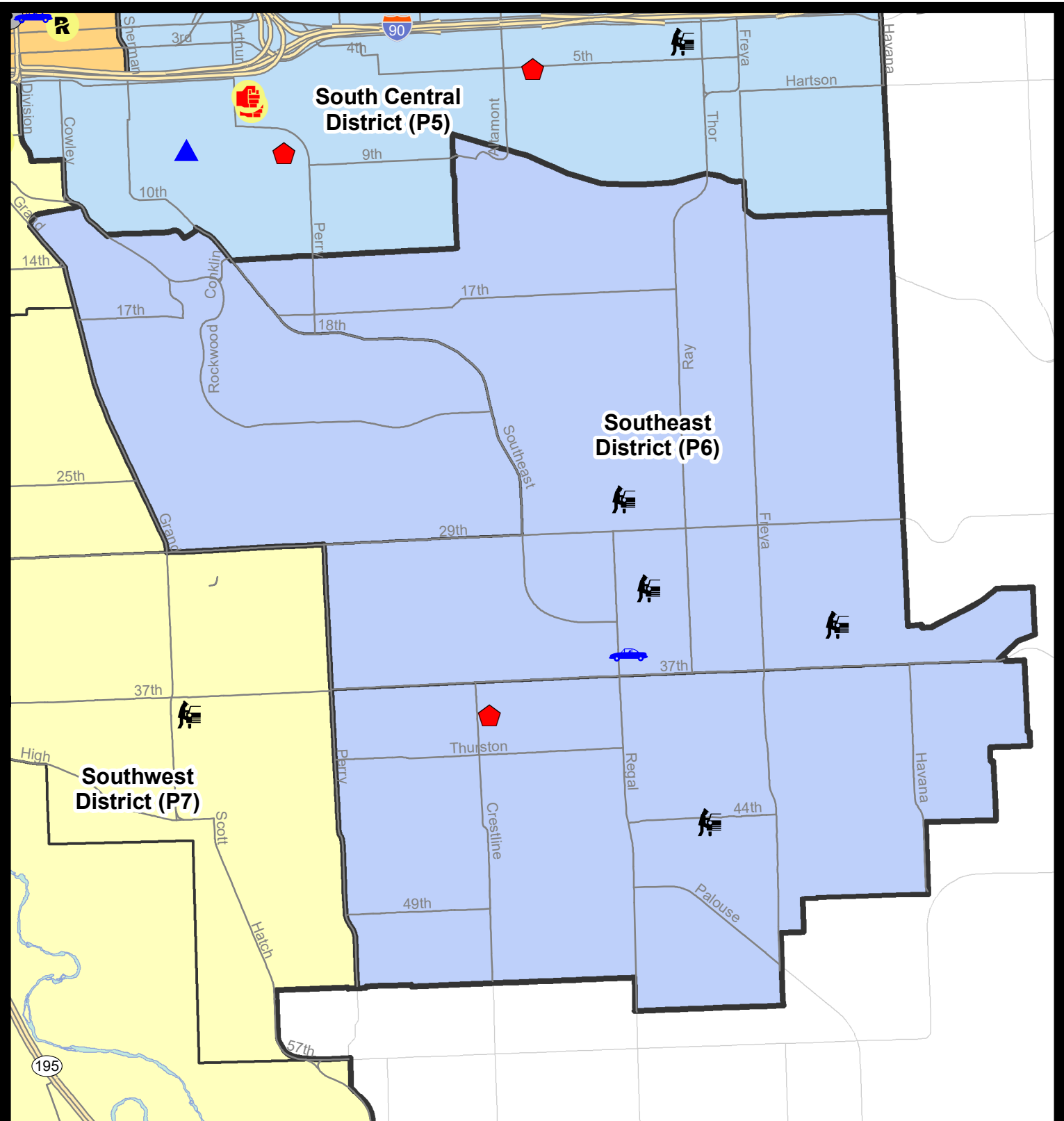
NIBRS Categories (Part 1 Selected)		7 Day Comparison			28 Day Comparison			YTD Comparison		
		Current	Prior	Percent	Current	Prior	Percent	Current	Prior	Percent
Violent	Criminal Homicide	0	0		0	0		0	1	-100.00%
	Rape	0	0		0	2	-100.00%	4	2	100.00%
	Robbery - Commercial	0	0		0	0		0	2	-100.00%
	Robbery - Person	0	0		0	0		0	3	-100.00%
	Aggravated Assault - Non DV	0	1	-100.00%	1	1	0.00%	4	2	100.00%
	Aggravated Assault - DV	0	0		1	1	0.00%	3	10	-70.00%
Violent Total:		0	1	-100.00%	2	4	-50.00%	11	20	-45.00%
Property	Burglary - Residential	1	0		6	0		13	23	-43.48%
	Burglary Garage	0	1	-100.00%	3	5	-40.00%	11	16	-31.25%
	Burglary Commercial	0	0		1	0		2	3	-33.33%
	Larceny	13	8	62.50%	35	30	16.67%	108	142	-23.94%
	Vehicle Theft	1	0		4	5	-20.00%	13	19	-31.58%
	Arson	0	0		0	0		0	1	-100.00%
Property Total:		15	9	66.67%	49	40	22.50%	147	204	-27.94%
Preliminary Part 1 Crime Totals:		15	10	50.00%	51	44	15.91%	158	224	-29.46%
Current 7 Day Period:		3/21/2021 - 3/27/2021			Prior 7 Day Period:		3/14/2021 - 3/20/2021			
Current 28 Day Period:		2/28/2021 - 3/27/2021			Prior 28 Day Period:		1/31/2021 - 2/27/2021			
Current YTD Day Period:		1/1/2021 - 3/27/2021			Prior YTD Period:		1/1/2020 - 3/27/2020			

Prepared by SPD Crime Analysis Office - Monday, March 29, 2021

NOTE: SPD moved from UCR to the NIBRS reporting standard on 10/4/16 following the transition to a new RMS System. [Numbers on CompStat reports prior to this date should not be used as a comparison to those on this report.](#) Additional info on these reporting standards can be found on the FBI website: <https://ucr.fbi.gov/nibrs-overview>

This chart represents Preliminary counts of selected crime categories from Police Case Reports. Full statistical analysis to determine the confidence level of this data has not been performed. The % change columns on the preliminary counts differ from the percentage change on the NIBRS crime report, sometimes significantly. The CompStat report is designed for operational use and includes only selected NIBRS categories and coding less complex than full NIBRS rules. Official statistics for these and other NIBRS categories can be found on WASPC & FBI websites once available.





City of Spokane

Southeast District (P6)

Selected Crime Codes

2021-03-21 to 2021-03-27

Prepared By:
Crime Analysis Unit
Spokane Police Department

Legend

NIBRS Events



Criminal Homicide



Rape



Robbery Commercial



Robbery Person



Aggravated Assault



Burglary Residential



Burglary Garage



Burglary Commercial



Vehicle Prowling



Vehicle Theft



Arson



Cases Represent LERMS Crime Codes
Points may indicate multiple events
Note: Veh Prowl is only Larceny displayed

For Additional Information on
Incidents pertaining to an
Area, Trend, or Pattern
Contact Information Analysis

0 0.15 0.3 0.6 Miles



THIS IS NOT A LEGAL DOCUMENT:
The information shown on this map is compiled
from various sources and is subject to constant
revision. Information shown on this map should
not be used to determine the location of facilities
in relationship to property lines, section lines,
streets, etc.

Sunday - Saturday

SE - Southeast District (P6)

3/21/2021 TO 3/27/2021



<u>A/C</u>	<u>Offense Statute</u>	<u>Address</u>	<u>Reported Date</u>	<u>Dist</u>
<u>SPC6LH</u>				
C	MAIL THEFT	2700 E 31ST AVE	3/23/2021	P6
C	MAIL THEFT	3500 E 34TH AVE	3/23/2021	P6
C	MAIL THEFT	2700 E 27TH AVE	3/25/2021	P6
C	THEFT 2D FROM MOTOR VEHICLE	3400 S MYRTLE ST	3/21/2021	P6
C	THEFT 2D FROM MOTOR VEHICLE	3000 E 32ND AVE	3/27/2021	P6
C	THEFT 3D CITY ALL OTHER	3100 S MT VERNON ST	3/25/2021	P6
C	THEFT 3D CITY FROM BUILDING	1600 E 30TH AVE	3/24/2021	P6
C	THEFT 3D FROM MOTOR VEHICLE	2900 E 27TH AVE	3/25/2021	P6
C	THEFT 3D SHOPLIFTING	2500 E 29TH AVE	3/23/2021	P6
C	THEFT 3D SHOPLIFTING	2500 E 29TH AVE	3/27/2021	P6
C	THEFT OF MOTOR VEHICLE	2900 E 36TH AVE	3/25/2021	P6
<u>SPC6RW</u>				
C	MAIL THEFT	400 E 21ST AVE	3/24/2021	P6
<u>SPC6SG</u>				
C	RESIDENTIAL BURGLARY	2200 E 39TH AVE	3/26/2021	P6
C	THEFT 3D CITY ALL OTHER	2200 E 39TH AVE	3/26/2021	P6
C	THEFT OF A FIREARM FROM MOTOR VEHICLE	3200 E 44TH AVE	3/26/2021	P6

POLICE SUMMARY - Ending: Saturday, March 27, 2021



SW - Southwest District (P7)

Preliminary IBR Counts

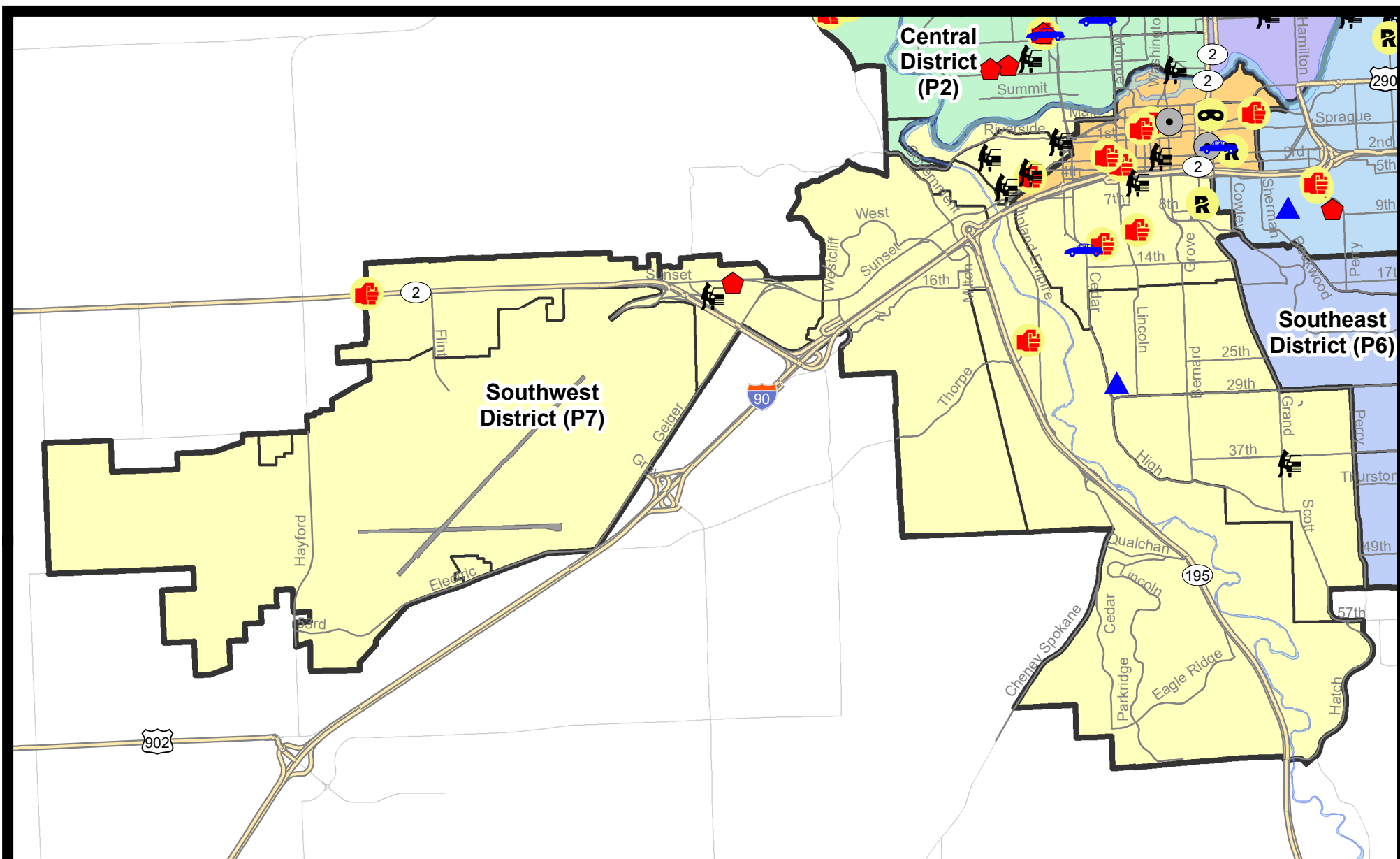
NIBRS Categories (Part 1 Selected)		7 Day Comparison			28 Day Comparison			YTD Comparison		
		Current	Prior	Percent	Current	Prior	Percent	Current	Prior	Percent
Violent	Criminal Homicide	0	0		1	0		1	0	
	Rape	1	2	-50.00%	4	1	300.00%	8	10	-20.00%
	Robbery - Commercial	0	0		0	0		0	2	-100.00%
	Robbery - Person	0	1	-100.00%	1	2	-50.00%	4	2	100.00%
	Aggravated Assault - Non DV	3	2	50.00%	6	1	500.00%	12	7	71.43%
	Aggravated Assault - DV	2	2	0.00%	7	3	133.33%	12	6	100.00%
Violent Total:		6	7	-14.29%	19	7	171.43%	37	27	37.04%
Property	Burglary - Residential	1	0		3	6	-50.00%	19	32	-40.63%
	Burglary Garage	1	1	0.00%	3	6	-50.00%	14	15	-6.67%
	Burglary Commercial	0	1	-100.00%	2	7	-71.43%	12	19	-36.84%
	Larceny	17	11	54.55%	68	52	30.77%	226	269	-15.99%
	Vehicle Theft	1	1	0.00%	4	11	-63.64%	25	48	-47.92%
	Arson	0	0		0	0		1	1	0.00%
Property Total:		20	14	42.86%	80	82	-2.44%	297	384	-22.66%
Preliminary Part 1 Crime Totals:		26	21	23.81%	99	89	11.24%	334	411	-18.73%
Current 7 Day Period:		3/21/2021 - 3/27/2021			Prior 7 Day Period:		3/14/2021 - 3/20/2021			
Current 28 Day Period:		2/28/2021 - 3/27/2021			Prior 28 Day Period:		1/31/2021 - 2/27/2021			
Current YTD Day Period:		1/1/2021 - 3/27/2021			Prior YTD Period:		1/1/2020 - 3/27/2020			

Prepared by SPD Crime Analysis Office - Monday, March 29, 2021

NOTE: SPD moved from UCR to the NIBRS reporting standard on 10/4/16 following the transition to a new RMS System. [Numbers on CompStat reports prior to this date should not be used as a comparison to those on this report.](#) Additional info on these reporting standards can be found on the FBI website: <https://ucr.fbi.gov/nibrs-overview>

This chart represents Preliminary counts of selected crime categories from Police Case Reports. Full statistical analysis to determine the confidence level of this data has not been performed. The % change columns on the preliminary counts differ from the percentage change on the NIBRS crime report, sometimes significantly. The CompStat report is designed for operational use and includes only selected NIBRS categories and coding less complex than full NIBRS rules. Official statistics for these and other NIBRS categories can be found on WASPC & FBI websites once available.





City of Spokane
Southwest District (P7)
Selected
Crime Types
2021-03-21 to 2021-03-27

Prepared By:
Crime Analysis Unit
Spokane Police Department

Legend

NIBRS Events



Criminal Homicide



Rape



Robbery Commercial



Robbery Person



Aggravated Assault



Burglary Residential



Burglary Garage



Burglary Commercial



Vehicle Prowling



Vehicle Theft



Arson

Cases Represent LERMS Crime Codes
 Points may indicate multiple events
 Note: Veh Prowl is only Larceny category displayed



For Additional Information on Incidents
 pertaining to an Area, Trend, or Pattern
 Contact Information Analysis

0 0.2 0.4 0.6 0.8 1 1.2 1.4 1.6 Miles



THIS IS NOT A LEGAL DOCUMENT:
 The information shown on this map is compiled
 from various sources and is subject to constant
 revision. Information shown on this map should
 not be used to determine the location of facilities
 in relationship to property lines, section lines,
 streets, etc.



Sunday - Saturday

SE - Southwest District (P7)

3/21/2021 TO 3/27/2021



<u>A/C</u>	<u>Offense Statute</u>	<u>Address</u>	<u>Reported Date</u>	<u>Dist</u>
<u>SPD7BA</u>				
C	ASSAULT 2D	1900 W SUNSET BLVD	3/24/2021	P8
C	MAIL THEFT	2100 W RIVERSIDE AVE	3/22/2021	P7
C	MAIL THEFT	2100 W RIVERSIDE AVE	3/25/2021	P7
C	THEFT 2D FROM MOTOR VEHICLE	400 S HEMLOCK ST	3/27/2021	P7
C	THEFT 3D FROM MOTOR VEHICLE	100 S POPLAR ST	3/21/2021	P7
A	THEFT 3D FROM MOTOR VEHICLE	1900 W 3RD AVE	3/21/2021	P7
C	THEFT 3D FROM MOTOR VEHICLE	1600 W RIVERSIDE AVE	3/23/2021	P5
C	THEFT 3D VEHICLE PARTS AND ACCESSORIES	1900 W 3RD AVE	3/21/2021	P7
<u>SPD7CH</u>				
C	ASSAULT 2D	1100 S JEFFERSON ST	3/23/2021	P7
C	ASSAULT 2D	900 S LINCOLN ST	3/27/2021	P7
C	RAPE 3D		3/22/2021	P5
C	THEFT 3D ALL OTHER	1400 W 10TH AVE	3/25/2021	P7
C	THEFT 3D FROM BUILDING	100 W 8TH AVE	3/21/2021	P7
C	THEFT 3D FROM BUILDING	800 W 5TH AVE	3/23/2021	P7
C	THEFT 3D FROM MOTOR VEHICLE	800 W 5TH AVE	3/26/2021	P7
C	THEFT OF MOTOR VEHICLE	1400 W 12TH AVE	3/27/2021	P7
<u>SPD7CS</u>				
C	THEFT 3D FROM MOTOR VEHICLE	E 38TH AVE / S HATCH ST	3/25/2021	P7
<u>SPD7LC</u>				
C	ASSAULT 2D	2100 S INLAND EMPIRE WAY	3/24/2021	P7
C	THEFT 3D CITY FROM BUILDING	2100 S INLAND EMPIRE WAY	3/23/2021	P7
<u>SPD7MC</u>				
C	BURGLARY 2D GARAGE	1100 W 27TH AVE	3/23/2021	P7
<u>SPD7WH</u>				
C	MAIL THEFT	3200 W 8TH AVE	3/27/2021	P7
C	THEFT 3D FROM BUILDING	4300 W SUNSET BLVD	3/23/2021	P7
<u>SPD7WP</u>				
C	RESIDENTIAL BURGLARY	5400 W SUNSET HWY	3/26/2021	P7
C	THEFT 2D FROM MOTOR VEHICLE	1600 S WINDSOR DR	3/24/2021	P7
C	THEFT 3D VEHICLE PARTS AND ACCESSORIES	9000 W US 2 HWY	3/21/2021	P7
C	VEHICULAR ASSAULT	S DEER HEIGHTS RD / W US 2 HWY	3/23/2021	P7

SPOKANE POLICE DEPARTMENT

DOWNTOWN

Police Service Area



PSA Commander

Captain David Singley



POLICE SUMMARY - Ending: Saturday, March 27, 2021

DOWNTOWN PRECINCT (P8)



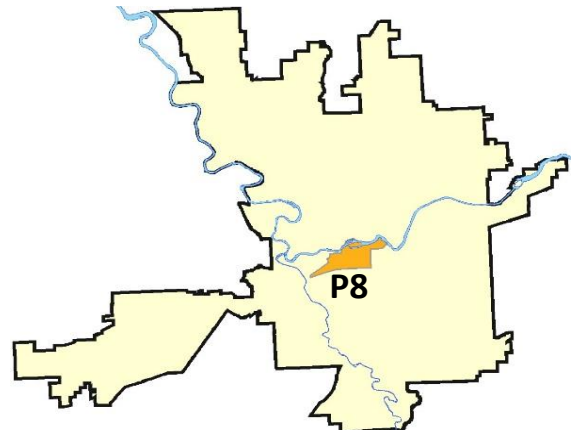
Preliminary IBR Counts

NIBRS Categories (Part 1 Selected)		7 Day Comparison			28 Day Comparison			YTD Comparison		
		Current	Prior	Percent	Current	Prior	Percent	Current	Prior	Percent
Violent	Criminal Homicide	0	0		0	0		0	0	
	Rape	2	0		4	2	100.00%	9	2	350.00%
	Robbery - Commercial	0	0		0	0		2	3	-33.33%
	Robbery - Person	1	0		3	3	0.00%	10	8	25.00%
	Aggravated Assault - Non DV	3	0		9	5	80.00%	20	23	-13.04%
	Aggravated Assault - DV	1	0		2	2	0.00%	6	5	20.00%
Violent Total:		7	0		18	12	50.00%	47	41	14.63%
Property	Burglary - Residential	0	0		1	1	0.00%	5	4	25.00%
	Burglary Garage	0	0		0	1	-100.00%	2	0	
	Burglary Commercial	2	2	0.00%	7	4	75.00%	23	33	-30.30%
	Larceny	11	8	37.50%	43	50	-14.00%	176	238	-26.05%
	Vehicle Theft	1	3	-66.67%	7	5	40.00%	16	20	-20.00%
	Arson	0	0		0	0		1	4	-75.00%
Property Total:		14	13	7.69%	58	61	-4.92%	223	299	-25.42%
Preliminary Part 1 Crime Totals:		21	13	61.54%	76	73	4.11%	270	340	-20.59%
Current 7 Day Period:		3/21/2021 - 3/27/2021			Prior 7 Day Period:		3/14/2021 - 3/20/2021			
Current 28 Day Period:		2/28/2021 - 3/27/2021			Prior 28 Day Period:		1/31/2021 - 2/27/2021			
Current YTD Day Period:		1/1/2021 - 3/27/2021			Prior YTD Period:		1/1/2020 - 3/27/2020			

Prepared by SPD Crime Analysis Office - Monday, March 29, 2021

NOTE: SPD moved from UCR to the NIBRS reporting standard on 10/4/16 following the transition to a new RMS System. [Numbers on CompStat reports prior to this date should not be used as a comparison to those on this report.](#) Additional info on these reporting standards can be found on the FBI website: <https://ucr.fbi.gov/nibrs-overview>

This chart represents Preliminary counts of selected crime categories from Police Case Reports. Full statistical analysis to determine the confidence level of this data has not been performed. The % change columns on the preliminary counts differ from the percentage change on the NIBRS crime report, sometimes significantly. The CompStat report is designed for operational use and includes only selected NIBRS categories and coding less complex than full NIBRS rules. Official statistics for these and other NIBRS categories can be found on WASPC & FBI websites once available.



Note: On 2/10/21 a portion of the Police Block SPC5EC became part of the Downtown Precinct (SPD8EC); Consequently activity in P8 will appear higher if compared to printed CompStat reports prior to 2/10/21

Sunday - Saturday

SW - Downtown District (P8)

3/21/2021 TO 3/27/2021



<u>A/C</u>	<u>Offense Statute</u>	<u>Address</u>	<u>Reported Date</u>	<u>Dist</u>
C	RAPE 1D		3/23/2021	P8
<u>SPD8EC</u>				
A	BURGLARY 2D FENCED AREA	300 E 3RD AVE	3/22/2021	P8
C	RAPE 3D		3/24/2021	P8
C	ROBBERY 1D PERSON	100 N DIVISION ST	3/27/2021	P8
C	THEFT 3D CITY SHOPLIFTING	200 S DIVISION ST	3/22/2021	P8
C	THEFT OF MOTOR VEHICLE	100 S PINE ST	3/22/2021	P8
<u>SPD8RS</u>				
C	ASSAULT 2D	100 S MADISON ST	3/22/2021	P8
C	ASSAULT 2D	100 N HOWARD ST	3/23/2021	P8
C	ASSAULT 2D	700 W RIVERSIDE AVE	3/25/2021	P8
C	ASSAULT 2D	900 W 3RD AVE	3/26/2021	P8
C	BURGLARY 2D COMMERCIAL	100 N WASHINGTON ST	3/22/2021	P8
C	BURGLARY 2D COMMERCIAL	0 W PACIFIC AVE	3/26/2021	P8
C	THEFT 2D FROM BUILDING	100 N WASHINGTON ST	3/22/2021	P8
C	THEFT 3D ALL OTHER	N WALL ST / W SPRAGUE AVE	3/22/2021	P8
C	THEFT 3D ALL OTHER	900 W RIVERSIDE AVE	3/26/2021	P8
A	THEFT 3D CITY ALL OTHER	0 N POST ST	3/24/2021	P8
A	THEFT 3D FROM BUILDING	800 W SPRAGUE AVE	3/22/2021	P8
C	THEFT 3D FROM BUILDING	900 W RIVERSIDE AVE	3/26/2021	P8
C	THEFT 3D FROM BUILDING	100 S STATE ST	3/26/2021	P8
C	THEFT 3D FROM BUILDING	700 W RIVERSIDE AVE	3/26/2021	P8
C	THEFT 3D FROM MOTOR VEHICLE	S STEVENS ST / W 2ND AVE	3/25/2021	P8

POLICE SUMMARY - Ending: Saturday, March 27, 2021



Other Jurisdiction or Unk District

Preliminary IBR Counts

NIBRS Categories (Part 1 Selected)		7 Day Comparison			28 Day Comparison			YTD Comparison		
		Current	Prior	Percent	Current	Prior	Percent	Current	Prior	Percent
Violent	Criminal Homicide	0	0		0	0		0	0	
	Rape	0	0		0	1	-100.00%	1	0	
	Robbery - Commercial	0	0		0	0		0	1	-100.00%
	Robbery - Person	0	0		0	0		0	0	
	Aggravated Assault - Non DV	0	0		0	0		0	1	-100.00%
	Aggravated Assault - DV	0	0		0	0		0	1	-100.00%
Violent Total:		0	0		0	1	-100.00%	1	3	-66.67%
Property	Burglary - Residential	0	0		0	0		0	0	
	Burglary Garage	0	0		0	0		0	0	
	Burglary Commercial	0	0		0	0		0	0	
	Larceny	0	0		1	2	-50.00%	5	6	-16.67%
	Vehicle Theft	0	0		0	2	-100.00%	4	0	
	Arson	0	0		0	0		0	1	-100.00%
Property Total:		0	0		1	4	-75.00%	9	7	28.57%
Preliminary Part 1 Crime Totals:		0	0		1	5	-80.00%	10	10	0.00%
Current 7 Day Period:		3/21/2021 - 3/27/2021			Prior 7 Day Period:		3/14/2021 - 3/20/2021			
Current 28 Day Period:		2/28/2021 - 3/27/2021			Prior 28 Day Period:		1/31/2021 - 2/27/2021			
Current YTD Day Period:		1/1/2021 - 3/27/2021			Prior YTD Period:		1/1/2020 - 3/27/2020			

Prepared by SPD Crime Analysis Office - Monday, March 29, 2021

NOTE: SPD moved from UCR to the NIBRS reporting standard on 10/4/16 following the transition to a new RMS System. [Numbers on CompStat reports prior to this date should not be used as a comparison to those on this report.](#) Additional info on these reporting standards can be found on the FBI website: <https://ucr.fbi.gov/nibrs-overview>

This chart represents Preliminary counts of selected crime categories from Police Case Reports. Full statistical analysis to determine the confidence level of this data has not been performed. The % change columns on the preliminary counts differ from the percentage change on the NIBRS crime report, sometimes significantly. The CompStat report is designed for operational use and includes only selected NIBRS categories and coding less complex than full NIBRS rules. Official statistics for these and other NIBRS categories can be found on WASPC & FBI websites once available.

Sunday - Saturday

3/21/2021 TO 3/27/2021

Other Jurisdiction/Unk District



A/C **Offense Statute**

Address

Reported Date

Dist

#Type!

#Typ