

SPOKANE POLICE DEPARTMENT

PRELIMINARY CITYWIDE **IBR** CRIME REPORT



Preliminary IBR Counts

CHIEF OF POLICE

Craig Meidl

Period Ending: Saturday, March 20, 2021

NIBRS Categories (Part 1 Selected)		7 Day Comparison			28 Day Comparison			YTD Comparison		
		Current	Prior	Percent	Current	Prior	Percent	Current	Prior	Percent
Violent	Criminal Homicide	0	1	-100.00%	1	0		1	5	-80.00%
	Rape	7	7	0.00%	24	20	20.00%	57	38	50.00%
	Robbery - Commercial	0	1	-100.00%	4	4	0.00%	10	24	-58.33%
	Robbery - Person	4	6	-33.33%	15	18	-16.67%	41	45	-8.89%
	Aggravated Assault - Non DV	12	6	100.00%	43	38	13.16%	98	85	15.29%
	Aggravated Assault - DV	6	12	-50.00%	32	26	23.08%	83	67	23.88%
Violent Total:		29	33	-12.12%	119	106	12.26%	290	264	9.85%
Property	Burglary - Residential	10	13	-23.08%	53	39	35.90%	139	182	-23.63%
	Burglary Garage	7	10	-30.00%	35	31	12.90%	89	102	-12.75%
	Burglary Commercial	8	10	-20.00%	36	41	-12.20%	108	107	0.93%
	Larceny	137	145	-5.52%	570	603	-5.47%	1783	2088	-14.61%
	Vehicle Theft	14	11	27.27%	61	71	-14.08%	199	321	-38.01%
	Arson	2	2	0.00%	6	6	0.00%	16	14	14.29%
Property Total:		178	191	-6.81%	761	791	-3.79%	2334	2814	-17.06%
Preliminary Part 1 Crime Totals:		207	224	-7.59%	880	897	-1.90%	2624	3078	-14.75%
Current 7 Day Period:		3/14/2021 - 3/20/2021			Prior 7 Day Period:		3/7/2021 - 3/13/2021			
Current 28 Day Period:		2/21/2021 - 3/20/2021			Prior 28 Day Period:		1/24/2021 - 2/20/2021			
Current YTD Day Period:		1/1/2021 - 3/20/2021			Prior YTD Period:		1/1/2020 - 3/20/2020			

Prepared by SPD Crime Analysis Office - Monday, March 22, 2021

NOTE: SPD moved from UCR to the NIBRS reporting standard on 10/4/16 following the transition to a new RMS System. [Numbers on CompStat reports prior to this date should not be used as a comparison to those on this report.](#) Additional info on these reporting standards can be found on the FBI website: <https://ucr.fbi.gov/nibrs-overview>

This chart represents Preliminary counts of selected crime categories from Police Case Reports. Full statistical analysis to determine the confidence level of this data has not been performed. The % change columns on the preliminary counts differ from the percentage change on the NIBRS crime report, sometimes significantly. The CompStat report is designed for operational use and includes only selected NIBRS categories and coding less complex than full NIBRS rules. Official statistics for these and other NIBRS categories can be found on WASPC & FBI websites once available.



SPOKANE POLICE DEPARTMENT



NORTH **Police Service Area**

PSA Commander

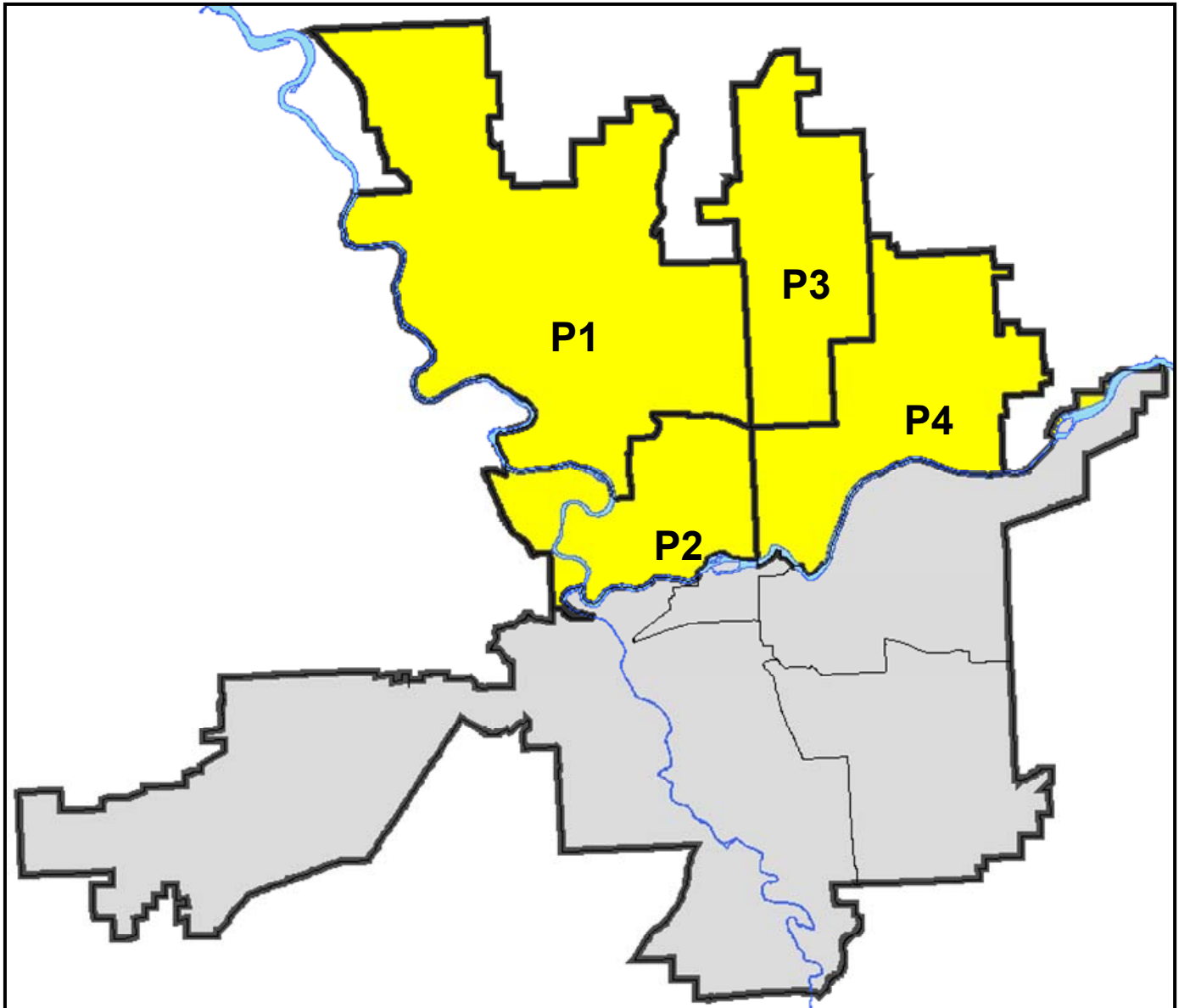
Captain Mark Griffiths

Northwest District (P1)

Central District (P2)

Neva-Wood District (P3)

Northeast District (P4)



POLICE SUMMARY - Ending: Saturday, March 20, 2021

NORTH PRECINCT (P1, P2, P3, and P4)



Preliminary IBR Counts

NIBRS Categories (Part 1 Selected)		7 Day Comparison			28 Day Comparison			YTD Comparison		
		Current	Prior	Percent	Current	Prior	Percent	Current	Prior	Percent
Violent	Criminal Homicide	0	0		0	0		0	4	-100.00%
	Rape	5	6	-16.67%	14	11	27.27%	29	22	31.82%
	Robbery - Commercial	0	1	-100.00%	4	4	0.00%	8	16	-50.00%
	Robbery - Person	2	4	-50.00%	9	12	-25.00%	25	34	-26.47%
	Aggravated Assault - Non DV	7	2	250.00%	26	22	18.18%	56	43	30.23%
	Aggravated Assault - DV	2	9	-77.78%	18	18	0.00%	52	34	52.94%
Violent Total:		16	22	-27.27%	71	67	5.97%	170	153	11.11%
Property	Burglary - Residential	8	9	-11.11%	37	27	37.04%	92	106	-13.21%
	Burglary Garage	5	9	-44.44%	26	15	73.33%	56	70	-20.00%
	Burglary Commercial	5	7	-28.57%	21	22	-4.55%	58	45	28.89%
	Larceny	95	88	7.95%	375	384	-2.34%	1131	1294	-12.60%
	Vehicle Theft	6	5	20.00%	31	46	-32.61%	120	191	-37.17%
	Arson	2	2	0.00%	5	5	0.00%	12	4	200.00%
Property Total:		121	120	0.83%	495	499	-0.80%	1469	1710	-14.09%
Preliminary Part 1 Crime Totals:		137	142	-3.52%	566	566	0.00%	1639	1863	-12.02%
Current 7 Day Period:		3/14/2021 - 3/20/2021			Prior 7 Day Period:		3/7/2021 - 3/13/2021			
Current 28 Day Period:		2/21/2021 - 3/20/2021			Prior 28 Day Period:		1/24/2021 - 2/20/2021			
Current YTD Day Period:		1/1/2021 - 3/20/2021			Prior YTD Period:		1/1/2020 - 3/20/2020			

Prepared by SPD Crime Analysis Office - Monday, March 22, 2021

NOTE: SPD moved from UCR to the NIBRS reporting standard on 10/4/16 following the transition to a new RMS System. [Numbers on CompStat reports prior to this date should not be used as a comparison to those on this report.](#) Additional info on these reporting standards can be found on the FBI website: <https://ucr.fbi.gov/nibrs-overview>

This chart represents Preliminary counts of selected crime categories from Police Case Reports. Full statistical analysis to determine the confidence level of this data has not been performed. The % change columns on the preliminary counts differ from the percentage change on the NIBRS crime report, sometimes significantly. The CompStat report is designed for operational use and includes only selected NIBRS categories and coding less complex than full NIBRS rules. Official statistics for these and other NIBRS categories can be found on WASPC & FBI websites once available.



POLICE SUMMARY - Ending: Saturday, March 20, 2021



NW - Northwest District (P1)

Preliminary IBR Counts

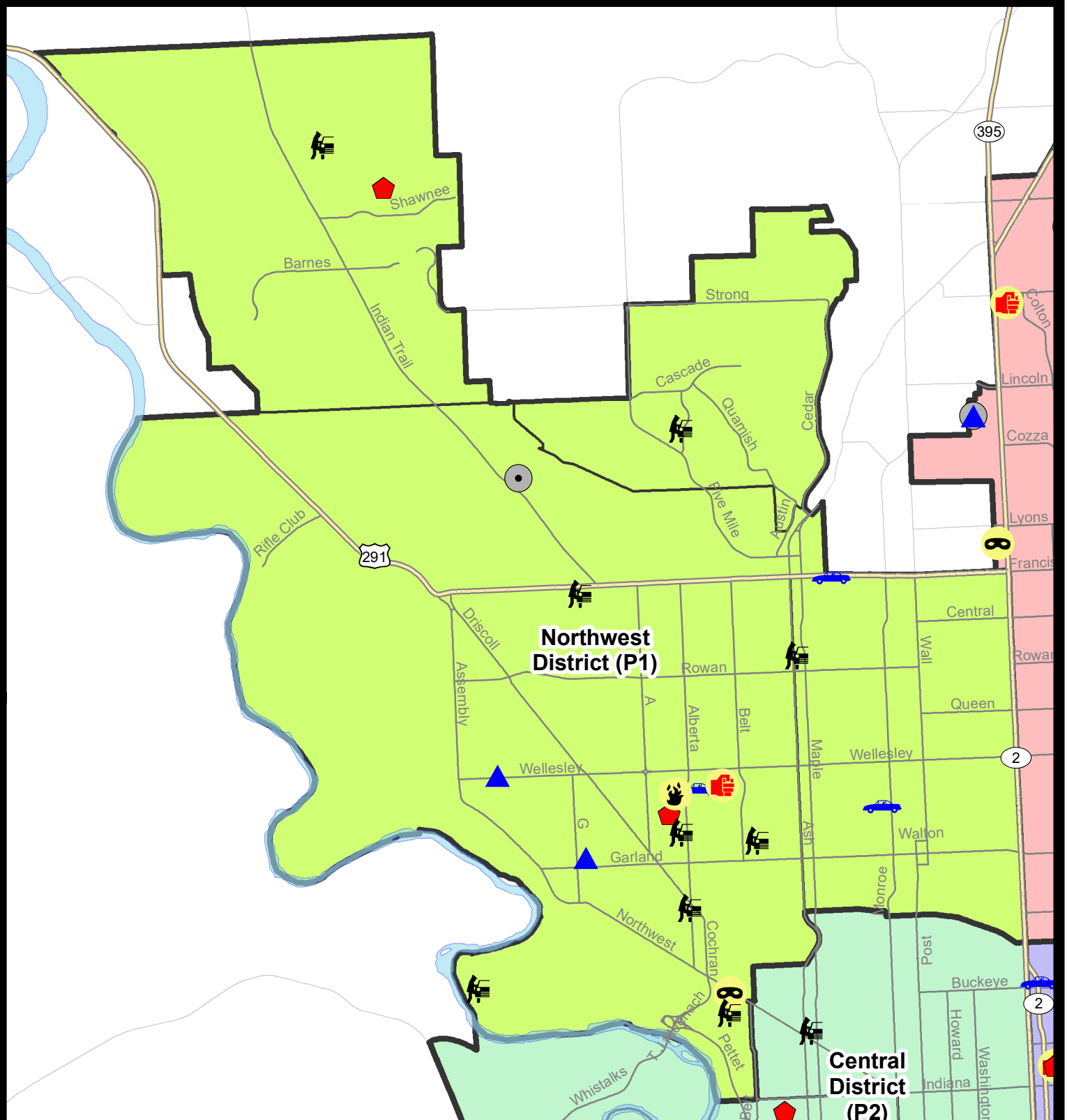
NIBRS Categories (Part 1 Selected)		7 Day Comparison			28 Day Comparison			YTD Comparison		
		Current	Prior	Percent	Current	Prior	Percent	Current	Prior	Percent
Violent	Criminal Homicide	0	0		0	0		0	0	
	Rape	2	0		3	2	50.00%	7	5	40.00%
	Robbery - Commercial	0	0		0	2	-100.00%	2	0	
	Robbery - Person	1	0		2	1	100.00%	3	5	-40.00%
	Aggravated Assault - Non DV	0	0		3	6	-50.00%	10	8	25.00%
	Aggravated Assault - DV	1	2	-50.00%	3	3	0.00%	8	9	-11.11%
Violent Total:		4	2	100.00%	11	14	-21.43%	30	27	11.11%
Property	Burglary - Residential	2	0		7	6	16.67%	16	24	-33.33%
	Burglary Garage	2	2	0.00%	6	6	0.00%	16	28	-42.86%
	Burglary Commercial	1	0		2	3	-33.33%	6	8	-25.00%
	Larceny	18	19	-5.26%	75	73	2.74%	209	229	-8.73%
	Vehicle Theft	3	1	200.00%	7	14	-50.00%	29	22	31.82%
	Arson	1	0		1	2	-50.00%	4	3	33.33%
Property Total:		27	22	22.73%	98	104	-5.77%	280	314	-10.83%
Preliminary Part 1 Crime Totals:		31	24	29.17%	109	118	-7.63%	310	341	-9.09%
Current 7 Day Period:		3/14/2021 - 3/20/2021			Prior 7 Day Period:		3/7/2021 - 3/13/2021			
Current 28 Day Period:		2/21/2021 - 3/20/2021			Prior 28 Day Period:		1/24/2021 - 2/20/2021			
Current YTD Day Period:		1/1/2021 - 3/20/2021			Prior YTD Period:		1/1/2020 - 3/20/2020			

Prepared by SPD Crime Analysis Office - Monday, March 22, 2021

NOTE: SPD moved from UCR to the NIBRS reporting standard on 10/4/16 following the transition to a new RMS System. [Numbers on CompStat reports prior to this date should not be used as a comparison to those on this report.](#) Additional info on these reporting standards can be found on the FBI website: <https://ucr.fbi.gov/nibrs-overview>

This chart represents Preliminary counts of selected crime categories from Police Case Reports. Full statistical analysis to determine the confidence level of this data has not been performed. The % change columns on the preliminary counts differ from the percentage change on the NIBRS crime report, sometimes significantly. The CompStat report is designed for operational use and includes only selected NIBRS categories and coding less complex than full NIBRS rules. Official statistics for these and other NIBRS categories can be found on WASPC & FBI websites once available.





City of Spokane
Northwest District (P1)
Selected Crime Codes
2021-03-14 to 2021-03-20
 Prepared By:
 Crime Analysis Unit
 Spokane Police Department

Legend

NIBRS Events



Criminal Homicide



Rape



Robbery Commercial



Robbery Person



Aggravated Assault



Burglary Residential



Burglary Garage



Burglary Commercial



Vehicle Prowling



Vehicle Theft



Arson



Cases Represent LERMS Crime Codes
 Points may indicate multiple events
 Note: Veh Prowl is only Larceny displayed

For Additional Information on
 Incidents pertaining to an
 Area, Trend, or Pattern
 Contact Information Analysis

0 0.25 0.5 1 Miles



THIS IS NOT A LEGAL DOCUMENT:
 The information shown on this map is compiled
 from various sources and is subject to constant
 revision. Information shown on this map should
 not be used to determine the location of facilities
 in relationship to property lines, section lines,
 streets, etc.

Sunday - Saturday

3/14/2021 TO 3/20/2021

NW - Northwest District (P1)



<u>A/C</u>	<u>Offense Statute</u>	<u>Address</u>	<u>Reported Date</u>	<u>Dist</u>
<u>SPA1BS</u>				
C	BURGLARY 2D COMMERCIAL	3700 W INDIAN TRAIL RD	3/15/2021	P2
C	THEFT 3D SHOPLIFTING	1800 W FRANCIS AVE	3/19/2021	P1
<u>SPA1FM</u>				
C	THEFT 3D FROM MOTOR VEHICLE	7500 N ALBERTA ST	3/17/2021	P1
<u>SPA1IT</u>				
C	RESIDENTIAL BURGLARY	9800 N FARMDALE ST	3/17/2021	P1
C	THEFT 2D ALL OTHER	9700 N ARROWHEAD RD	3/19/2021	P2
A	THEFT 3D FROM MOTOR VEHICLE	5200 W ORANGEWOOD CT	3/17/2021	P1
C	THEFT OF A FIREARM FROM BUILDING	9800 N FARMDALE ST	3/17/2021	P1
<u>SPA1NH</u>				
C	THEFT 2D ALL OTHER	800 W CORA AVE	3/17/2021	P2
C	THEFT 2D FROM MOTOR VEHICLE	5600 N ASH ST	3/18/2021	P2
C	THEFT 2D SHOPLIFTING	6000 N DIVISION ST	3/15/2021	P1
C	THEFT 3D ALL OTHER	1300 W FRANCIS AVE	3/18/2021	P1
C	THEFT 3D ALL OTHER	4400 N MAPLE ST	3/19/2021	P2
C	THEFT OF MOTOR VEHICLE	1300 W FRANCIS AVE	3/18/2021	P1
C	THEFT OF MOTOR VEHICLE	4200 N MADISON ST	3/18/2021	P1
<u>SPA1NW</u>				
C	ARSON 1D	4500 N ALBERTA ST	3/18/2021	P1
C	ASSAULT 2D	2300 W WELLESLEY AVE	3/19/2021	P1
C	BURGLARY 2D GARAGE	4000 W WELLESLEY AVE	3/14/2021	P1
A	BURGLARY 2D GARAGE	3400 W WALTON AVE	3/20/2021	P1
C	IBR Purposes Only - All Other Larceny	2300 W WELLESLEY AVE	3/20/2021	P1
C	RAPE 1D		3/14/2021	P4
C	RAPE 2D ORAL/ANAL OR SAME SEX		3/15/2021	P1
C	RESIDENTIAL BURGLARY	2700 W LONGFELLOW AVE	3/14/2021	P1
C	ROBBERY 1D PERSON	2200 W NORTHWEST BLVD	3/14/2021	P4
C	THEFT 1D FROM MOTOR VEHICLE	2600 W GLASS AVE	3/16/2021	P1
C	THEFT 2D FROM MOTOR VEHICLE	2200 W YORK AVE	3/15/2021	P1
C	THEFT 2D FROM MOTOR VEHICLE	4000 N ELGIN ST	3/17/2021	P2
C	THEFT 3D FROM MOTOR VEHICLE	4400 W DOWNRIVER DR	3/14/2021	P1
C	THEFT 3D FROM MOTOR VEHICLE	6200 N G ST	3/17/2021	P1
A	THEFT 3D FROM MOTOR VEHICLE	2600 W LACROSSE AVE	3/18/2021	P2
C	THEFT 3D VEHICLE PARTS AND ACCESSORIES	2200 W YORK AVE	3/15/2021	P1
C	THEFT OF MOTOR VEHICLE	2500 W WELLESLEY AVE	3/17/2021	P1

POLICE SUMMARY - Ending: Saturday, March 20, 2021



NW - North Central District (P2)

Preliminary IBR Counts

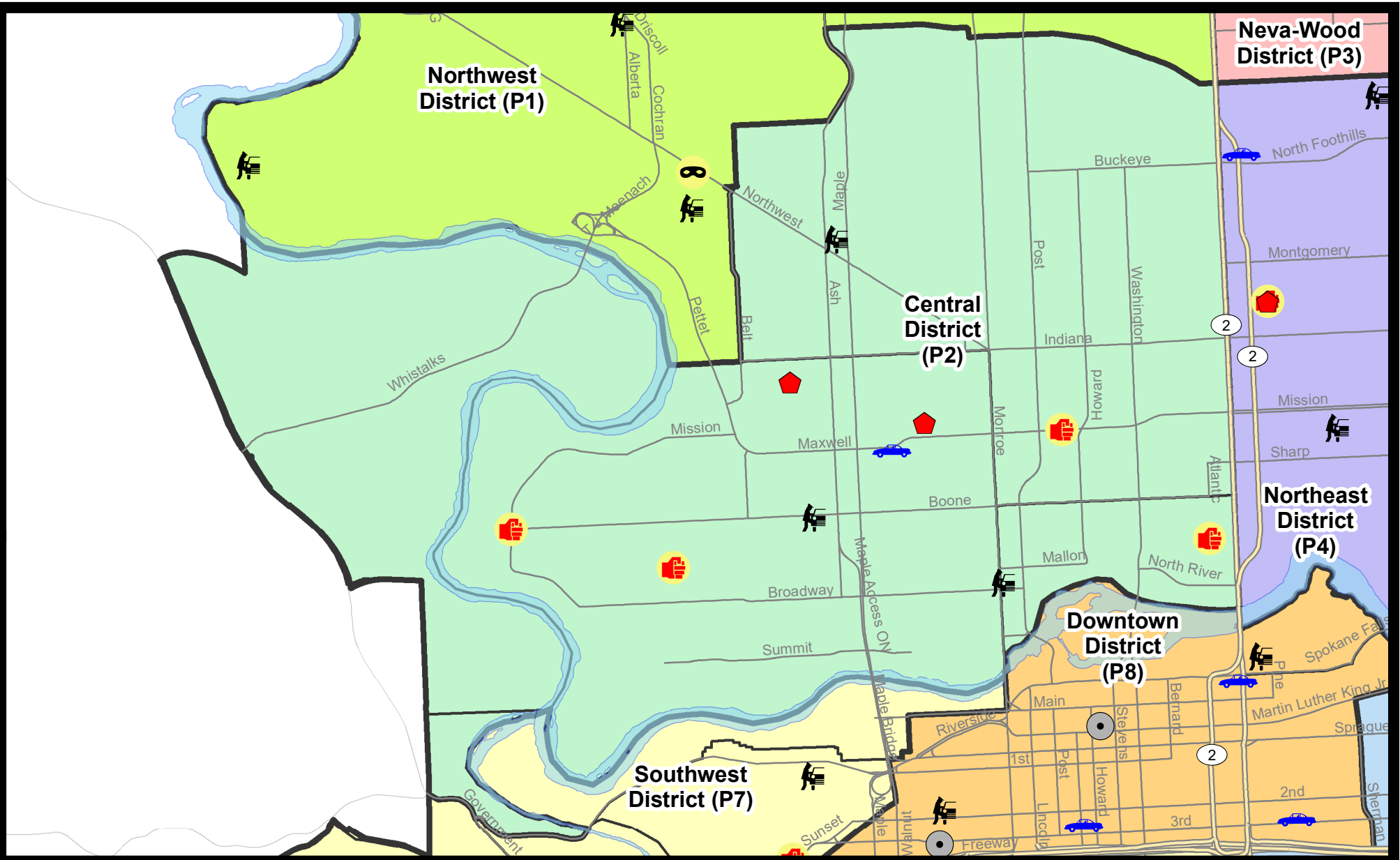
NIBRS Categories (Part 1 Selected)		7 Day Comparison			28 Day Comparison			YTD Comparison		
		Current	Prior	Percent	Current	Prior	Percent	Current	Prior	Percent
Violent	Criminal Homicide	0	0		0	0		0	0	
	Rape	0	3	-100.00%	3	3	0.00%	6	6	0.00%
	Robbery - Commercial	0	0		0	0		0	1	-100.00%
	Robbery - Person	0	0		0	6	-100.00%	8	11	-27.27%
	Aggravated Assault - Non DV	4	0		6	6	0.00%	14	6	133.33%
	Aggravated Assault - DV	0	4	-100.00%	6	4	50.00%	11	9	22.22%
Violent Total:		4	7	-42.86%	15	19	-21.05%	39	33	18.18%
Property	Burglary - Residential	2	2	0.00%	9	8	12.50%	27	33	-18.18%
	Burglary Garage	0	2	-100.00%	7	5	40.00%	15	11	36.36%
	Burglary Commercial	0	3	-100.00%	3	5	-40.00%	11	4	175.00%
	Larceny	18	17	5.88%	65	78	-16.67%	227	273	-16.85%
	Vehicle Theft	1	2	-50.00%	8	6	33.33%	27	58	-53.45%
	Arson	0	1	-100.00%	2	2	0.00%	4	1	300.00%
Property Total:		21	27	-22.22%	94	104	-9.62%	311	380	-18.16%
Preliminary Part 1 Crime Totals:		25	34	-26.47%	109	123	-11.38%	350	413	-15.25%
Current 7 Day Period:		3/14/2021 - 3/20/2021			Prior 7 Day Period:		3/7/2021 - 3/13/2021			
Current 28 Day Period:		2/21/2021 - 3/20/2021			Prior 28 Day Period:		1/24/2021 - 2/20/2021			
Current YTD Day Period:		1/1/2021 - 3/20/2021			Prior YTD Period:		1/1/2020 - 3/20/2020			

Prepared by SPD Crime Analysis Office - Monday, March 22, 2021

NOTE: SPD moved from UCR to the NIBRS reporting standard on 10/4/16 following the transition to a new RMS System. [Numbers on CompStat reports prior to this date should not be used as a comparison to those on this report.](#) Additional info on these reporting standards can be found on the FBI website: <https://ucr.fbi.gov/nibrs-overview>

This chart represents Preliminary counts of selected crime categories from Police Case Reports. Full statistical analysis to determine the confidence level of this data has not been performed. The % change columns on the preliminary counts differ from the percentage change on the NIBRS crime report, sometimes significantly. The CompStat report is designed for operational use and includes only selected NIBRS categories and coding less complex than full NIBRS rules. Official statistics for these and other NIBRS categories can be found on WASPC & FBI websites once available.





City of Spokane
Central District (P2)
Selected
Crime Types
2021-03-14 to 2021-03-20
 Prepared By:
 Crime Analysis Unit
 Spokane Police Department

Legend


NIBRS Events

- | | | | |
|-------------------|--------------------|----------------------|---------------------|
| Criminal Homicide | Robbery Commercial | Aggravated Assault | Burglary Commercial |
| Rape | Robbery Person | Burglary Residential | Vehicle Prowling |
| | Burglary Garage | Vehicle Theft | Arson |

Cases Represent LERMS Crime Codes
 Points may indicate multiple events
 Note: Veh Prowl is only Larceny category displayed



For Additional Information on Incidents
 pertaining to an Area, Trend, or Pattern
 Contact Information Analysis



THIS IS NOT A LEGAL DOCUMENT:
 The information shown on this map is compiled
 from various sources and is subject to constant
 revision. Information shown on this map should
 not be used to determine the location of facilities
 in relationship to property lines, section lines,
 streets, etc.

Sunday - Saturday

NW - Central District (P2)

3/14/2021 TO 3/20/2021



<u>A/C</u>	<u>Offense Statute</u>	<u>Address</u>	<u>Reported Date</u>	<u>Dist</u>
<u>SPA2EG</u>				
C	ASSAULT 2D	W MAXWELL AVE / N WALL ST	3/16/2021	P2
C	THEFT 2D ALL OTHER	2900 N MONROE ST	3/14/2021	P2
C	THEFT 2D FROM BUILDING	1000 W MONTGOMERY AVE	3/17/2021	P2
C	THEFT 3D ALL OTHER	2000 W MANSFIELD AVE	3/18/2021	P2
A	THEFT 3D ALL OTHER	2000 W MANSFIELD AVE	3/18/2021	P2
C	THEFT 3D FROM BUILDING	2000 W JACKSON AVE	3/18/2021	P2
C	THEFT 3D FROM MOTOR VEHICLE	1600 W NORTHWEST BLVD	3/19/2021	P2
<u>SPA2RS</u>				
C	ASSAULT 2D	100 W CATALDO AVE	3/14/2021	P1
C	THEFT 3D FROM MOTOR VEHICLE	800 N MONROE ST	3/18/2021	P2
<u>SPA2WC</u>				
C	ASSAULT 1D	2400 W DEAN AVE	3/15/2021	P1
C	ASSAULT 4D WEAPON	W BOONE AVE / N SUMMIT BLVD	3/19/2021	P1
C	MAIL THEFT	1700 W GARDNER AVE	3/20/2021	P2
C	RESIDENTIAL BURGLARY	1500 N ADAMS ST	3/15/2021	P1
C	RESIDENTIAL BURGLARY	1800 W NORA AVE	3/16/2021	P2
C	THEFT 2D FROM BUILDING	1800 W AUGUSTA AVE	3/16/2021	P2
C	THEFT 2D FROM BUILDING	2300 W SHARP AVE	3/17/2021	P2
C	THEFT 2D FROM BUILDING	1500 W NORA AVE	3/18/2021	P2
C	THEFT 3D ALL OTHER	2200 W MALLON AVE	3/18/2021	P2
C	THEFT 3D ALL OTHER	2400 W BRIDGE AVE	3/19/2021	P2
C	THEFT 3D ALL OTHER	1700 W GARDNER AVE	3/20/2021	P2
C	THEFT 3D CITY ALL OTHER	1400 W BOONE AVE	3/20/2021	P1
C	THEFT 3D FROM BUILDING	1800 W NORA AVE	3/16/2021	P2
C	THEFT 3D FROM MOTOR VEHICLE	1700 W BOONE AVE	3/20/2021	P2
C	THEFT 3D VEHICLE PARTS AND ACCESSORIES	1100 W SINTO AVE	3/15/2021	P2
C	THEFT OF MOTOR VEHICLE	1400 W MAXWELL AVE	3/15/2021	P1

POLICE SUMMARY - Ending: Saturday, March 20, 2021



NE - Neva-Wood District (P3)

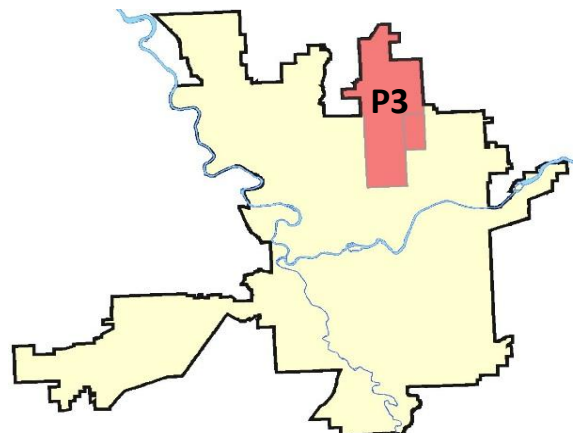
Preliminary IBR Counts

NIBRS Categories (Part 1 Selected)		7 Day Comparison			28 Day Comparison			YTD Comparison		
		Current	Prior	Percent	Current	Prior	Percent	Current	Prior	Percent
Violent	Criminal Homicide	0	0		0	0		0	1	-100.00%
	Rape	1	1	0.00%	3	4	-25.00%	8	7	14.29%
	Robbery - Commercial	0	0		2	2	0.00%	4	15	-73.33%
	Robbery - Person	1	3	-66.67%	5	1	400.00%	7	9	-22.22%
	Aggravated Assault - Non DV	1	1	0.00%	10	5	100.00%	17	11	54.55%
	Aggravated Assault - DV	1	2	-50.00%	7	4	75.00%	18	9	100.00%
Violent Total:		4	7	-42.86%	27	16	68.75%	54	52	3.85%
Property	Burglary - Residential	0	2	-100.00%	8	6	33.33%	23	21	9.52%
	Burglary Garage	3	2	50.00%	6	4	50.00%	16	14	14.29%
	Burglary Commercial	3	4	-25.00%	11	11	0.00%	28	26	7.69%
	Larceny	35	31	12.90%	146	154	-5.19%	442	503	-12.13%
	Vehicle Theft	0	0		4	11	-63.64%	25	57	-56.14%
	Arson	0	1	-100.00%	1	0		1	0	
Property Total:		41	40	2.50%	176	186	-5.38%	535	621	-13.85%
Preliminary Part 1 Crime Totals:		45	47	-4.26%	203	202	0.50%	589	673	-12.48%
Current 7 Day Period:		3/14/2021 - 3/20/2021			Prior 7 Day Period:		3/7/2021 - 3/13/2021			
Current 28 Day Period:		2/21/2021 - 3/20/2021			Prior 28 Day Period:		1/24/2021 - 2/20/2021			
Current YTD Day Period:		1/1/2021 - 3/20/2021			Prior YTD Period:		1/1/2020 - 3/20/2020			

Prepared by SPD Crime Analysis Office - Monday, March 22, 2021

NOTE: SPD moved from UCR to the NIBRS reporting standard on 10/4/16 following the transition to a new RMS System. [Numbers on CompStat reports prior to this date should not be used as a comparison to those on this report.](#) Additional info on these reporting standards can be found on the FBI website: <https://ucr.fbi.gov/nibrs-overview>

This chart represents Preliminary counts of selected crime categories from Police Case Reports. Full statistical analysis to determine the confidence level of this data has not been performed. The % change columns on the preliminary counts differ from the percentage change on the NIBRS crime report, sometimes significantly. The CompStat report is designed for operational use and includes only selected NIBRS categories and coding less complex than full NIBRS rules. Official statistics for these and other NIBRS categories can be found on WASPC & FBI websites once available.



Sunday - Saturday

NE - Neva-Wood District (P3)

3/14/2021 TO 3/20/2021



<u>A/C</u>	<u>Offense Statute</u>	<u>Address</u>	<u>Reported Date</u>	<u>Dist</u>
<u>SPB3NL</u>				
C	ASSAULT 2D	0 E PINE RIDGE CT	3/14/2021	P2
C	BURGLARY 2D COMMERCIAL	7600 N DIVISION ST	3/19/2021	P3
C	BURGLARY 2D COMMERCIAL	9200 N NEVADA ST	3/19/2021	P4
C	BURGLARY 2D COMMERCIAL	9200 N COLTON ST	3/20/2021	P3
C	BURGLARY 2D GARAGE	7600 N DIVISION ST	3/15/2021	P3
C	BURGLARY 2D GARAGE	7600 N DIVISION ST	3/16/2021	P1
C	BURGLARY 2D GARAGE	7600 N DIVISION ST	3/20/2021	P1
C	RAPE 3D ORAL/ANAL OR SAME SEX		3/19/2021	P4
C	ROBBERY 1D PERSON	0 W HOUSTON AVE	3/14/2021	P1
C	THEFT 1D SHOPLIFTING	4700 N DIVISION ST	3/16/2021	P2
C	THEFT 2D ALL OTHER	6500 N NEVADA ST	3/15/2021	P3
C	THEFT 2D ALL OTHER	200 E WEDGEWOOD AVE	3/17/2021	P3
C	THEFT 2D FROM BUILDING	9200 N COLTON ST	3/17/2021	P3
C	THEFT 2D FROM BUILDING	9200 N COLTON ST	3/20/2021	P2
C	THEFT 2D SHOPLIFTING	9100 N NEWPORT HWY	3/20/2021	P3
C	THEFT 2D VEHICLE PARTS AND ACCESSORIES	200 E LINCOLN RD	3/14/2021	P3
C	THEFT 3D ALL OTHER	8900 N COLTON ST	3/15/2021	P3
C	THEFT 3D ALL OTHER	200 E EMPIRE AVE	3/20/2021	P3
C	THEFT 3D CITY SHOPLIFTING	6700 N DIVISION ST	3/19/2021	P4
C	THEFT 3D FROM BUILDING	9600 N NEWPORT HWY	3/14/2021	P3
C	THEFT 3D FROM BUILDING	800 E LYONS AVE	3/15/2021	P3
C	THEFT 3D FROM BUILDING	5800 N DIVISION ST	3/15/2021	P3
C	THEFT 3D FROM BUILDING	4700 N DIVISION ST	3/16/2021	P3
C	THEFT 3D FROM BUILDING	800 E PRINCETON AVE	3/17/2021	P2
C	THEFT 3D FROM BUILDING	300 E WABASH AVE	3/17/2021	P3
C	THEFT 3D FROM BUILDING	9100 N NEWPORT HWY	3/20/2021	P3
C	THEFT 3D FROM MOTOR VEHICLE	600 E MAGNESIUM RD	3/16/2021	P3
C	THEFT 3D FROM MOTOR VEHICLE	400 E WALTON AVE	3/19/2021	P3
C	THEFT 3D SHOPLIFTING	9200 N COLTON ST	3/14/2021	P3
C	THEFT 3D SHOPLIFTING	4700 N DIVISION ST	3/14/2021	P3
C	THEFT 3D SHOPLIFTING	4700 N DIVISION ST	3/14/2021	P3
C	THEFT 3D SHOPLIFTING	9600 N NEWPORT HWY	3/14/2021	P3
C	THEFT 3D SHOPLIFTING	9600 N NEWPORT HWY	3/14/2021	P3
C	THEFT 3D SHOPLIFTING	7500 N DIVISION ST	3/14/2021	P3
C	THEFT 3D SHOPLIFTING	5800 N DIVISION ST	3/15/2021	P3
C	THEFT 3D SHOPLIFTING	9600 N NEWPORT HWY	3/16/2021	P2
C	THEFT 3D SHOPLIFTING	6600 N DIVISION ST	3/17/2021	P2
C	THEFT 3D SHOPLIFTING	6600 N DIVISION ST	3/17/2021	P2

For protection of victim privacy, the entire address on sexual assault crimes has been redacted.

A/C	Offense Statute	Address	Reported Date	Dist
C	THEFT 3D SHOPLIFTING	6700 N DIVISION ST	3/18/2021	P3
C	THEFT 3D SHOPLIFTING	5600 N DIVISION ST	3/20/2021	P2
C	THEFT 3D VEHICLE PARTS AND ACCESSORIES	100 E PRINCETON AVE	3/15/2021	P3
C	THEFT 3D VEHICLE PARTS AND ACCESSORIES	1200 E WESTVIEW CT	3/19/2021	P3
C	THEFT OF A FIREARM FROM MOTOR VEHICLE	400 E WALTON AVE	3/19/2021	P3
<u>SPB3WH</u>				
C	ASSAULT 2D	1500 E QUEEN AVE	3/14/2021	P4
C	THEFT 3D FROM MOTOR VEHICLE	2000 E WABASH AVE	3/18/2021	P3

POLICE SUMMARY - Ending: Saturday, March 20, 2021



NE - Northeast District (P4)

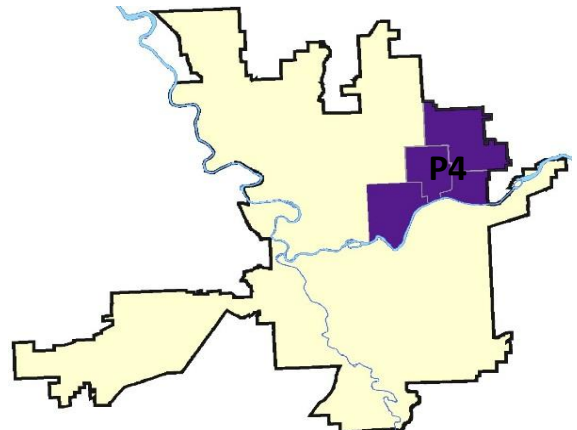
Preliminary IBR Counts

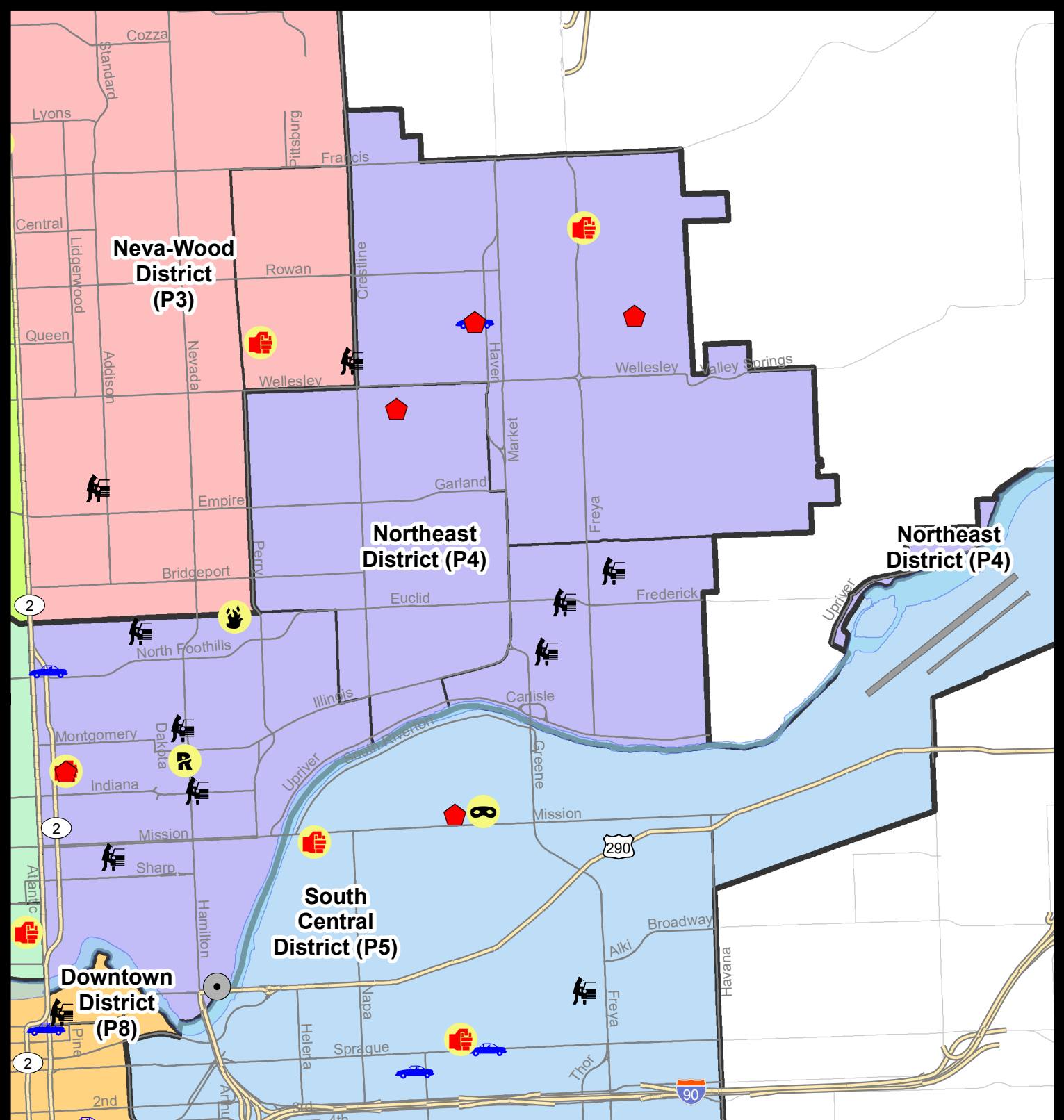
NIBRS Categories (Part 1 Selected)		7 Day Comparison			28 Day Comparison			YTD Comparison		
		Current	Prior	Percent	Current	Prior	Percent	Current	Prior	Percent
Violent	Criminal Homicide	0	0		0	0		0	3	-100.00%
	Rape	2	2	0.00%	5	2	150.00%	8	4	100.00%
	Robbery - Commercial	0	1	-100.00%	2	0		2	0	
	Robbery - Person	0	1	-100.00%	2	4	-50.00%	7	9	-22.22%
	Aggravated Assault - Non DV	2	1	100.00%	7	5	40.00%	15	18	-16.67%
	Aggravated Assault - DV	0	1	-100.00%	2	7	-71.43%	15	7	114.29%
Violent Total:		4	6	-33.33%	18	18	0.00%	47	41	14.63%
Property	Burglary - Residential	4	5	-20.00%	13	7	85.71%	26	28	-7.14%
	Burglary Garage	0	3	-100.00%	7	0		9	17	-47.06%
	Burglary Commercial	1	0		5	3	66.67%	13	7	85.71%
	Larceny	24	21	14.29%	89	79	12.66%	253	289	-12.46%
	Vehicle Theft	2	2	0.00%	12	15	-20.00%	39	54	-27.78%
	Arson	1	0		1	1	0.00%	3	0	
Property Total:		32	31	3.23%	127	105	20.95%	343	395	-13.16%
Preliminary Part 1 Crime Totals:		36	37	-2.70%	145	123	17.89%	390	436	-10.55%
Current 7 Day Period:		3/14/2021 - 3/20/2021			Prior 7 Day Period:		3/7/2021 - 3/13/2021			
Current 28 Day Period:		2/21/2021 - 3/20/2021			Prior 28 Day Period:		1/24/2021 - 2/20/2021			
Current YTD Day Period:		1/1/2021 - 3/20/2021			Prior YTD Period:		1/1/2020 - 3/20/2020			

Prepared by SPD Crime Analysis Office - Monday, March 22, 2021

NOTE: SPD moved from UCR to the NIBRS reporting standard on 10/4/16 following the transition to a new RMS System. [Numbers on CompStat reports prior to this date should not be used as a comparison to those on this report.](#) Additional info on these reporting standards can be found on the FBI website: <https://ucr.fbi.gov/nibrs-overview>

This chart represents Preliminary counts of selected crime categories from Police Case Reports. Full statistical analysis to determine the confidence level of this data has not been performed. The % change columns on the preliminary counts differ from the percentage change on the NIBRS crime report, sometimes significantly. The CompStat report is designed for operational use and includes only selected NIBRS categories and coding less complex than full NIBRS rules. Official statistics for these and other NIBRS categories can be found on WASPC & FBI websites once available.





City of Spokane

Northeast District (P4)

Selected Crime Codes

2021-03-14 to 2021-03-20

Prepared By:
Crime Analysis Unit
Spokane Police Department

Legend

NIBRS Events



Criminal Homicide



Rape



Robbery Commercial



Robbery Person



Aggravated Assault



Burglary Residential



Burglary Garage



Burglary Commercial



Vehicle Prowling



Vehicle Theft



Arson



Cases Represent LERMS Crime Codes
Points may indicate multiple events
Note: Veh Prowl is only Larceny displayed

For Additional Information on
Incidents pertaining to an
Area, Trend, or Pattern
Contact Information Analysis

0 0.2 0.4 0.8 Miles



THIS IS NOT A LEGAL DOCUMENT.
The information shown on this map is compiled
from various sources and is subject to constant
revision. Information shown on this map should
not be used to determine the location of facilities
in relationship to property lines, section lines,
streets, etc.

Sunday - Saturday

NE - Northeast District (P4)

3/14/2021 TO 3/20/2021



<u>A/C</u>	<u>Offense Statute</u>	<u>Address</u>	<u>Reported Date</u>	<u>Dist</u>
<u>SPB4BE</u>				
A	BURGLARY 1D FROM RESIDENCE	2300 E HEROEY AVE	3/19/2021	P4
C	BURGLARY 2D FENCED AREA	4100 N COOK ST	3/15/2021	P4
C	RAPE OF A CHILD 1D ORAL/ANAL OR SAME SEX		3/18/2021	P4
C	THEFT 3D ALL OTHER	1900 E BRIDGEPORT AVE	3/14/2021	P4
C	THEFT 3D VEHICLE PARTS AND ACCESSORIES	2600 E LIBERTY AVE	3/14/2021	P4
<u>SPB4HI</u>				
C	ASSAULT 2D	3600 E COLUMBIA AVE	3/20/2021	P4
C	BURGLARY 1D FROM RESIDENCE	2900 E QUEEN AVE	3/20/2021	P4
C	BURGLARY 2D FENCED AREA	4300 E FRANCIS AVE	3/18/2021	P4
C	RESIDENTIAL BURGLARY	N MYRTLE ST / E QUEEN AVE	3/17/2021	P4
C	THEFT 2D FROM BUILDING	3000 E EVERETT AVE	3/19/2021	P2
C	THEFT 3D FROM BUILDING	N MARKET ST / E GARLAND AVE	3/19/2021	P4
C	THEFT 3D FROM BUILDING	2900 E QUEEN AVE	3/20/2021	P4
C	THEFT 3D VEHICLE PARTS AND ACCESSORIES	4900 N REBECCA ST	3/15/2021	P4
C	THEFT OF A FIREARM FROM BUILDING	2900 E QUEEN AVE	3/20/2021	P4
C	THEFT OF MOTOR VEHICLE	2900 E QUEEN AVE	3/20/2021	P4
<u>SPB4LO</u>				
C	ARSON 2D	1200 E EUCLID AVE	3/17/2021	P2
C	ASSAULT 2D	100 E BALDWIN AVE	3/19/2021	P3
C	BURGLARY 1D FROM RESIDENCE	100 E BALDWIN AVE	3/19/2021	P3
C	BURGLARY 2D COMMERCIAL	1000 E TRENT AVE	3/18/2021	P4
C	MAIL THEFT	100 E NORA AVE	3/15/2021	P4
C	MAIL THEFT	1000 E ERMINA AVE	3/19/2021	P4
C	RAPE 2D		3/20/2021	P4
C	THEFT 2D ALL OTHER	N RUBY ST / E SHARP AVE	3/20/2021	P4
C	THEFT 2D FROM MOTOR VEHICLE	900 E INDIANA AVE	3/20/2021	P2
A	THEFT 3D ALL OTHER	2400 N COLUMBUS ST	3/17/2021	P4
C	THEFT 3D CITY FROM MOTOR VEHICLE	2900 N STANDARD ST	3/20/2021	P3
C	THEFT 3D FROM BUILDING	200 E NORTH FOOTHILLS DR	3/17/2021	P4
C	THEFT 3D FROM MOTOR VEHICLE	2200 N HAMILTON ST	3/18/2021	P4
C	THEFT 3D FROM MOTOR VEHICLE	400 E SINTO AVE	3/20/2021	P4
C	THEFT 3D VEHICLE PARTS AND ACCESSORIES	900 E TRENT AVE	3/15/2021	P4
C	THEFT 3D VEHICLE PARTS AND ACCESSORIES	900 E AUGUSTA AVE	3/19/2021	P4
C	THEFT OF A FIREARM FROM BUILDING	1200 E MARIETTA AVE	3/18/2021	P4
C	THEFT OF MOTOR VEHICLE	2700 N RUBY ST	3/17/2021	P2
<u>SPB4MI</u>				
C	THEFT 3D FROM MOTOR VEHICLE	3400 E EUCLID AVE	3/16/2021	P4

<u>A/C</u>	<u>Offense Statute</u>	<u>Address</u>	<u>Reported Date</u>	<u>Dist</u>
C	THEFT 3D FROM MOTOR VEHICLE	3700 E BRIDGEPORT AVE	3/16/2021	P4
A	THEFT 3D FROM MOTOR VEHICLE	2700 N RALPH ST	3/19/2021	P4

SPOKANE POLICE DEPARTMENT



SOUTH **Police Service Area**

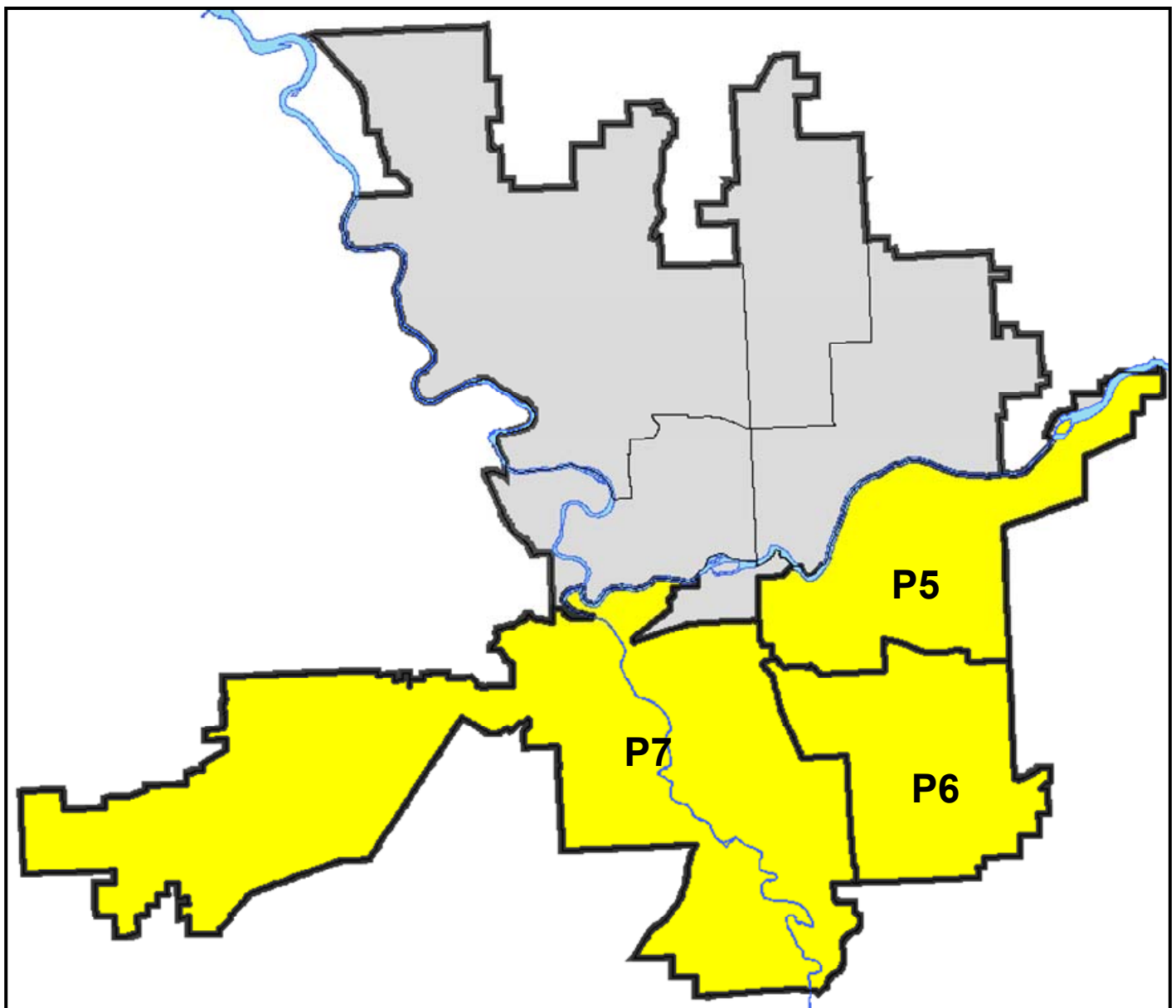
PSA Commander

Captain Brad Arleth

South Central District (P5)

Southeast District (P6)

Southwest District (P7)



POLICE SUMMARY - Ending: Saturday, March 20, 2021

SOUTH PRECINCT (P5, P6, and P7)



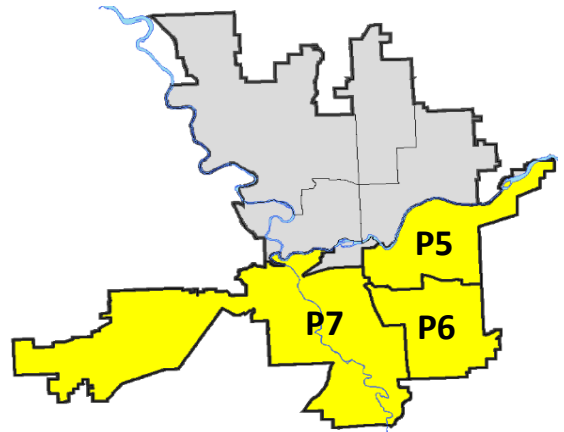
Preliminary IBR Counts

NIBRS Categories (Part 1 Selected)		7 Day Comparison			28 Day Comparison			YTD Comparison		
		Current	Prior	Percent	Current	Prior	Percent	Current	Prior	Percent
Violent	Criminal Homicide	0	1	-100.00%	1	0		1	1	0.00%
	Rape	2	0		8	6	33.33%	20	15	33.33%
	Robbery - Commercial	0	0		0	0		0	4	-100.00%
	Robbery - Person	2	1	100.00%	4	2	100.00%	7	4	75.00%
	Aggravated Assault - Non DV	5	2	150.00%	10	10	0.00%	25	19	31.58%
	Aggravated Assault - DV	4	2	100.00%	13	6	116.67%	26	27	-3.70%
Violent Total:		13	6	116.67%	36	24	50.00%	79	70	12.86%
Property	Burglary - Residential	2	4	-50.00%	15	11	36.36%	42	72	-41.67%
	Burglary Garage	2	1	100.00%	9	15	-40.00%	31	32	-3.13%
	Burglary Commercial	1	3	-66.67%	9	13	-30.77%	29	33	-12.12%
	Larceny	34	46	-26.09%	150	155	-3.23%	482	560	-13.93%
	Vehicle Theft	5	4	25.00%	23	18	27.78%	60	110	-45.45%
	Arson	0	0		1	1	0.00%	3	5	-40.00%
Property Total:		44	58	-24.14%	207	213	-2.82%	647	812	-20.32%
Preliminary Part 1 Crime Totals:		57	64	-10.94%	243	237	2.53%	726	882	-17.69%
Current 7 Day Period:		3/14/2021 - 3/20/2021			Prior 7 Day Period:		3/7/2021 - 3/13/2021			
Current 28 Day Period:		2/21/2021 - 3/20/2021			Prior 28 Day Period:		1/24/2021 - 2/20/2021			
Current YTD Day Period:		1/1/2021 - 3/20/2021			Prior YTD Period:		1/1/2020 - 3/20/2020			

Prepared by SPD Crime Analysis Office - Monday, March 22, 2021

NOTE: SPD moved from UCR to the NIBRS reporting standard on 10/4/16 following the transition to a new RMS System. [Numbers on CompStat reports prior to this date should not be used as a comparison to those on this report.](#) Additional info on these reporting standards can be found on the FBI website: <https://ucr.fbi.gov/nibrs-overview>

This chart represents Preliminary counts of selected crime categories from Police Case Reports. Full statistical analysis to determine the confidence level of this data has not been performed. The % change columns on the preliminary counts differ from the percentage change on the NIBRS crime report, sometimes significantly. The CompStat report is designed for operational use and includes only selected NIBRS categories and coding less complex than full NIBRS rules. Official statistics for these and other NIBRS categories can be found on WASPC & FBI websites once available.



POLICE SUMMARY - Ending: Saturday, March 20, 2021



SE - South Central District (P5)

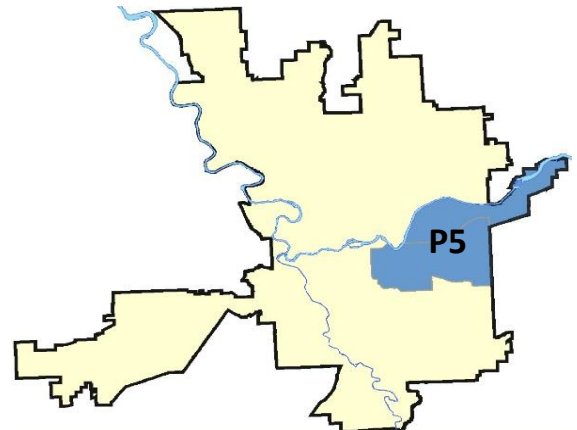
Preliminary IBR Counts

NIBRS Categories (Part 1 Selected)		7 Day Comparison			28 Day Comparison			YTD Comparison		
		Current	Prior	Percent	Current	Prior	Percent	Current	Prior	Percent
Violent	Criminal Homicide	0	0		0	0		0	0	
	Rape	0	0		4	4	0.00%	9	3	200.00%
	Robbery - Commercial	0	0		0	0		0	0	
	Robbery - Person	1	1	0.00%	2	1	100.00%	3	0	
	Aggravated Assault - Non DV	2	1	100.00%	6	6	0.00%	12	10	20.00%
	Aggravated Assault - DV	2	0		4	5	-20.00%	13	12	8.33%
Violent Total:		5	2	150.00%	16	16	0.00%	37	25	48.00%
Property	Burglary - Residential	2	1	100.00%	7	4	75.00%	12	22	-45.45%
	Burglary Garage	0	0		1	5	-80.00%	7	6	16.67%
	Burglary Commercial	0	3	-100.00%	4	8	-50.00%	15	13	15.38%
	Larceny	15	15	0.00%	56	63	-11.11%	178	187	-4.81%
	Vehicle Theft	4	2	100.00%	10	7	42.86%	24	45	-46.67%
	Arson	0	0		1	1	0.00%	2	3	-33.33%
Property Total:		21	21	0.00%	79	88	-10.23%	238	276	-13.77%
Preliminary Part 1 Crime Totals:		26	23	13.04%	95	104	-8.65%	275	301	-8.64%
Current 7 Day Period:		3/14/2021 - 3/20/2021			Prior 7 Day Period:		3/7/2021 - 3/13/2021			
Current 28 Day Period:		2/21/2021 - 3/20/2021			Prior 28 Day Period:		1/24/2021 - 2/20/2021			
Current YTD Day Period:		1/1/2021 - 3/20/2021			Prior YTD Period:		1/1/2020 - 3/20/2020			

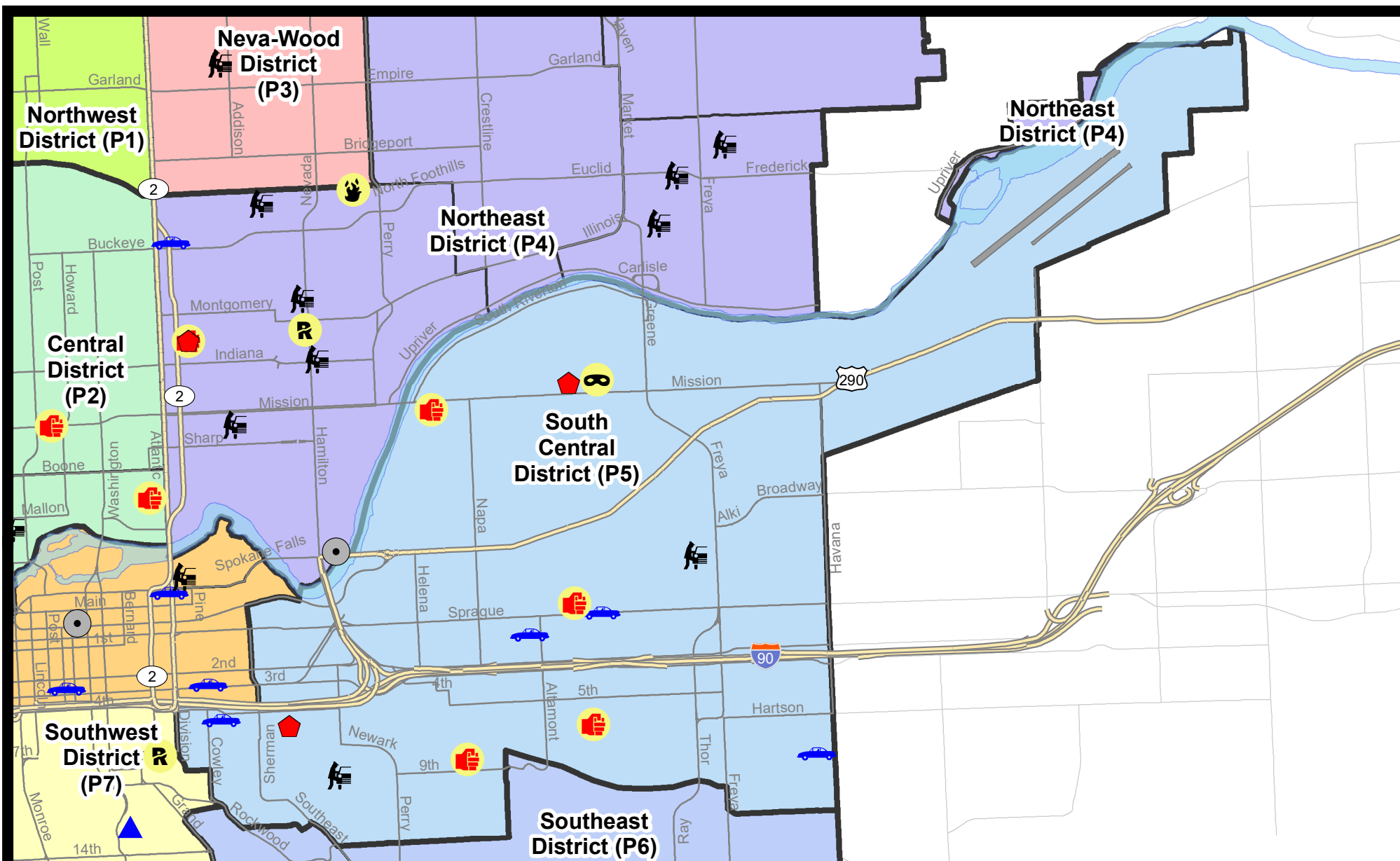
Prepared by SPD Crime Analysis Office - Monday, March 22, 2021

NOTE: SPD moved from UCR to the NIBRS reporting standard on 10/4/16 following the transition to a new RMS System. [Numbers on CompStat reports prior to this date should not be used as a comparison to those on this report.](#) Additional info on these reporting standards can be found on the FBI website: <https://ucr.fbi.gov/nibrs-overview>

This chart represents Preliminary counts of selected crime categories from Police Case Reports. Full statistical analysis to determine the confidence level of this data has not been performed. The % change columns on the preliminary counts differ from the percentage change on the NIBRS crime report, sometimes significantly. The CompStat report is designed for operational use and includes only selected NIBRS categories and coding less complex than full NIBRS rules. Official statistics for these and other NIBRS categories can be found on WASPC & FBI websites once available.



Note: On 2/10/21 a portion of the Police Block SPC5EC became part of the Downtown Precinct (SPD8EC); Consequently activity in P5 will appear lower if compared to printed CompStat reports prior to 2/10/21



City of Spokane
South Central District (P5)
Selected
Crime Types
2021-03-14 to 2021-03-20

Prepared By:
Crime Analysis Unit
Spokane Police Department

Legend

NIBRS Events



Criminal Homicide



Rape



Robbery Commercial



Robbery Person



Aggravated Assault



Burglary Residential



Burglary Garage



Burglary Commercial



Vehicle Prowling



Vehicle Theft



Arson

Cases Represent LERMS Crime Codes

Points may indicate multiple events

Note: Veh Prowl is only Larceny category displayed



For Additional Information on Incidents
 pertaining to an Area, Trend, or Pattern
 Contact Information Analysis

0 0.2 0.4 0.6 0.8 1 Miles



THIS IS NOT A LEGAL DOCUMENT:
 The information shown on this map is compiled
 from various sources and is subject to constant
 revision. Information shown on this map should
 not be used to determine the location of facilities
 in relationship to property lines, section lines,
 streets, etc.

Sunday - Saturday

3/14/2021 TO 3/20/2021

SE - South Central District (P5)



<u>A/C</u>	<u>Offense Statute</u>	<u>Address</u>	<u>Reported Date</u>	<u>Dist</u>
<u>SPC5EC</u>				
C	ASSAULT 2D	2600 E RIVERSIDE AVE	3/14/2021	P5
C	ASSAULT 2D	1800 E 8TH AVE	3/19/2021	P6
A	BURGLARY 2D FENCED AREA	1400 E SPRAGUE AVE	3/15/2021	P5
A	BURGLARY 2D FENCED AREA	500 E PACIFIC AVE	3/17/2021	P8
C	IBR Purposes Only - Aggravated Assault	2700 E HARTSON AVE	3/18/2021	P6
C	MAIL THEFT	1100 E NEWARK AVE	3/20/2021	P5
C	RESIDENTIAL BURGLARY	600 S HATCH ST	3/17/2021	P6
C	THEFT 2D ALL OTHER	400 S THOR ST	3/16/2021	P6
C	THEFT 2D FROM BUILDING	2300 E PACIFIC AVE	3/17/2021	P5
C	THEFT 2D FROM MOTOR VEHICLE	3400 E FERRY AVE	3/17/2021	P5
C	THEFT 3D ALL OTHER	400 S THOR ST	3/18/2021	P5
C	THEFT 3D ALL OTHER	1800 E 8TH AVE	3/19/2021	P6
C	THEFT 3D CITY ALL OTHER	E 9TH AVE / S PERRY ST	3/18/2021	P6
C	THEFT 3D FROM BUILDING	600 S HATCH ST	3/17/2021	P6
C	THEFT 3D FROM BUILDING	800 E 8TH AVE	3/18/2021	P5
A	THEFT 3D FROM MOTOR VEHICLE	800 S ARTHUR ST	3/18/2021	P5
C	THEFT 3D VEHICLE PARTS AND ACCESSORIES	E 8TH AVE / S COOK ST	3/18/2021	P6
C	THEFT OF MOTOR VEHICLE	2300 E 1ST AVE	3/16/2021	P6
C	THEFT OF MOTOR VEHICLE	E SPRAGUE AVE / N NELSON ST	3/18/2021	P6
C	THEFT OF MOTOR VEHICLE	4200 E 9TH AVE	3/19/2021	P6
C	THEFT OF MOTOR VEHICLE	200 E 5TH AVE	3/19/2021	P6
<u>SPC5GP</u>				
C	ASSAULT 3D WEAPON OR NEGLIGENT INJURY	1700 E SINTO AVE	3/14/2021	P6
C	RESIDENTIAL BURGLARY	1500 N LACEY ST	3/14/2021	P6
C	ROBBERY 1D PERSON	1500 N REGAL ST	3/14/2021	P6
C	THEFT 2D ALL OTHER	1900 N LACEY ST	3/14/2021	P5
C	THEFT 3D FROM BUILDING	1200 N STONE ST	3/16/2021	P5

POLICE SUMMARY - Ending: Saturday, March 20, 2021



SE - Southeast District (P6)

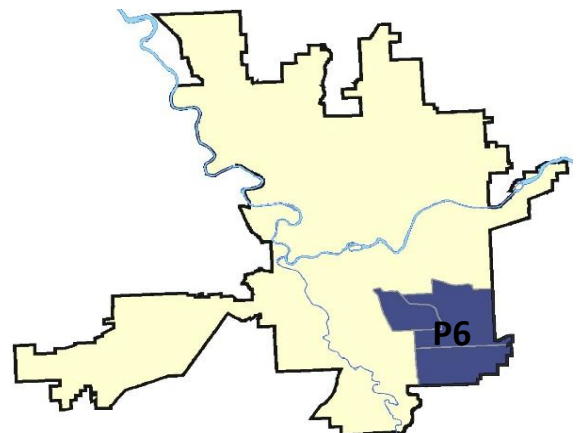
Preliminary IBR Counts

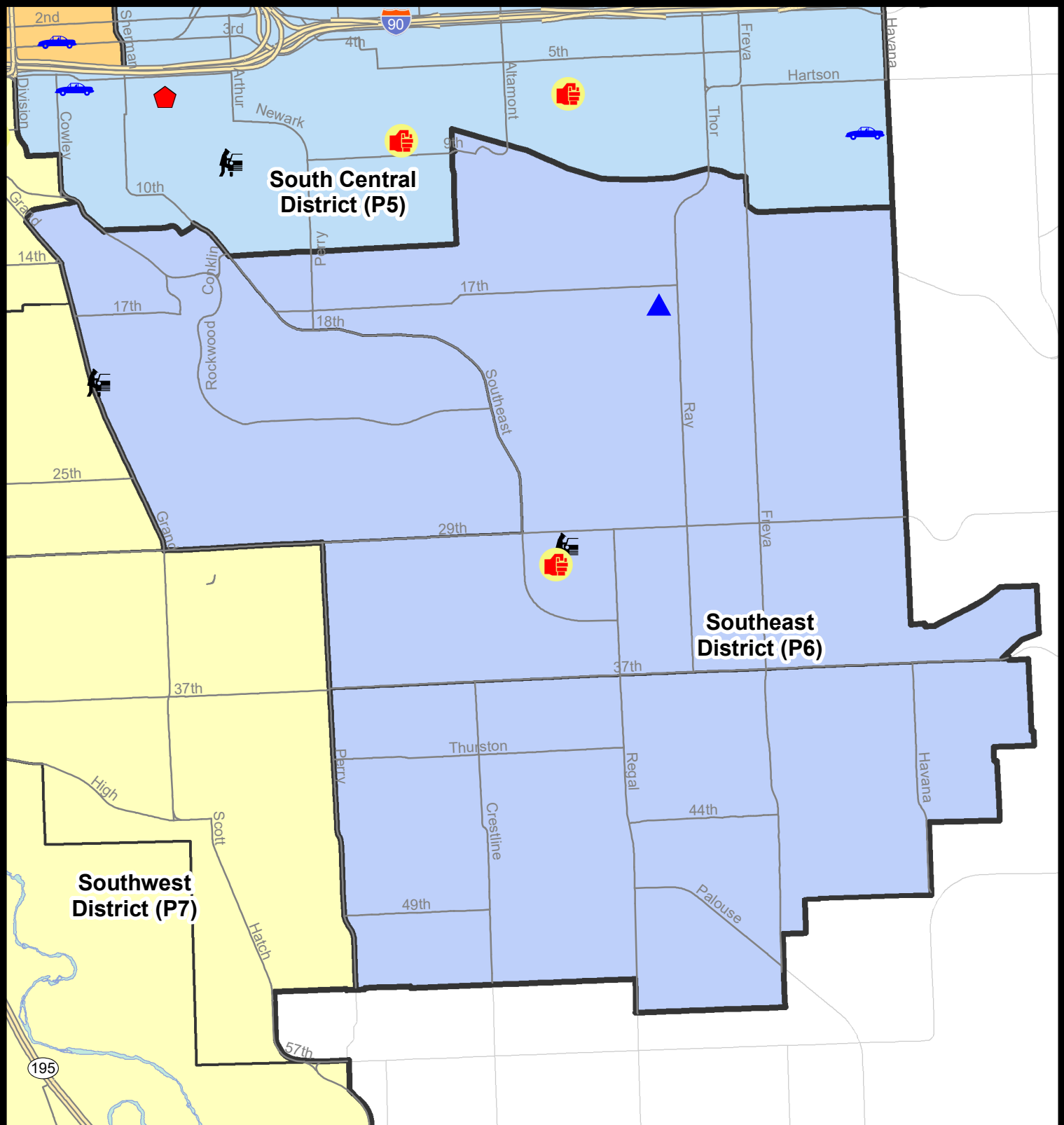
NIBRS Categories (Part 1 Selected)		7 Day Comparison			28 Day Comparison			YTD Comparison		
		Current	Prior	Percent	Current	Prior	Percent	Current	Prior	Percent
Violent	Criminal Homicide	0	0		0	0		0	1	-100.00%
	Rape	0	0		1	1	0.00%	4	2	100.00%
	Robbery - Commercial	0	0		0	0		0	2	-100.00%
	Robbery - Person	0	0		0	0		0	2	-100.00%
	Aggravated Assault - Non DV	1	0		1	1	0.00%	4	2	100.00%
	Aggravated Assault - DV	0	1	-100.00%	1	1	0.00%	3	9	-66.67%
Violent Total:		1	1	0.00%	3	3	0.00%	11	18	-38.89%
Property	Burglary - Residential	0	3	-100.00%	5	0		12	21	-42.86%
	Burglary Garage	1	1	0.00%	5	3	66.67%	11	15	-26.67%
	Burglary Commercial	0	0		1	0		2	2	0.00%
	Larceny	8	11	-27.27%	29	30	-3.33%	95	124	-23.39%
	Vehicle Theft	0	1	-100.00%	4	4	0.00%	12	19	-36.84%
	Arson	0	0		0	0		0	1	-100.00%
Property Total:		9	16	-43.75%	44	37	18.92%	132	182	-27.47%
Preliminary Part 1 Crime Totals:		10	17	-41.18%	47	40	17.50%	143	200	-28.50%
Current 7 Day Period:		3/14/2021 - 3/20/2021			Prior 7 Day Period:		3/7/2021 - 3/13/2021			
Current 28 Day Period:		2/21/2021 - 3/20/2021			Prior 28 Day Period:		1/24/2021 - 2/20/2021			
Current YTD Day Period:		1/1/2021 - 3/20/2021			Prior YTD Period:		1/1/2020 - 3/20/2020			

Prepared by SPD Crime Analysis Office - Monday, March 22, 2021

NOTE: SPD moved from UCR to the NIBRS reporting standard on 10/4/16 following the transition to a new RMS System. [Numbers on CompStat reports prior to this date should not be used as a comparison to those on this report.](#) Additional info on these reporting standards can be found on the FBI website: <https://ucr.fbi.gov/nibrs-overview>

This chart represents Preliminary counts of selected crime categories from Police Case Reports. Full statistical analysis to determine the confidence level of this data has not been performed. The % change columns on the preliminary counts differ from the percentage change on the NIBRS crime report, sometimes significantly. The CompStat report is designed for operational use and includes only selected NIBRS categories and coding less complex than full NIBRS rules. Official statistics for these and other NIBRS categories can be found on WASPC & FBI websites once available.





City of Spokane
Southeast District (P6)
Selected Crime Codes
2021-03-14 to 2021-03-20
 Prepared By:
 Crime Analysis Unit
 Spokane Police Department

Legend

NIBRS Events



Criminal Homicide



Rape



Robbery Commercial



Robbery Person



Aggravated Assault



Burglary Residential



Burglary Commercial



Burglary Garage



Burglary Commercial



Vehicle Prowling



Vehicle Theft



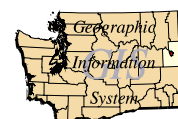
Arson



Cases Represent LERMS Crime Codes
 Points may indicate multiple events
 Note: Veh Prowl is only Larceny displayed

For Additional Information on
 Incidents pertaining to an
 Area, Trend, or Pattern
 Contact Information Analysis

0 0.15 0.3 0.6 Miles



THIS IS NOT A LEGAL DOCUMENT:
 The information shown on this map is compiled
 from various sources and is subject to constant
 revision. Information shown on this map should
 not be used to determine the location of facilities
 in relationship to property lines, section lines,
 streets, etc.

Sunday - Saturday

SE - Southeast District (P6)

3/14/2021 TO 3/20/2021



<u>A/C</u>	<u>Offense Statute</u>	<u>Address</u>	<u>Reported Date</u>	<u>Dist</u>
<u>SPC6LH</u>				
C	BURGLARY 2D GARAGE	3100 E 18TH AVE	3/15/2021	P6
C	HARASSMENT FELONY WEAPON INVOLVED	3100 S MT VERNON ST	3/16/2021	P6
C	MAIL THEFT	3100 E 37TH AVE	3/18/2021	P5
C	THEFT 2D ALL OTHER	2500 E 29TH AVE	3/15/2021	P6
C	THEFT 2D FROM BUILDING	3100 E 18TH AVE	3/15/2021	P6
C	THEFT 3D FROM BUILDING	3300 S REBECCA ST	3/15/2021	P6
C	THEFT 3D FROM MOTOR VEHICLE	2600 E 29TH AVE	3/16/2021	P6
C	THEFT OF A FIREARM ALL OTHER LOCATIONS	3100 S MT VERNON ST	3/16/2021	P6
<u>SPC6RW</u>				
C	THEFT 3D FROM MOTOR VEHICLE	2000 S GRAND BLVD	3/17/2021	P6
<u>SPC6SG</u>				
C	THEFT 2D ALL OTHER	2500 E 53RD AVE	3/18/2021	P6

POLICE SUMMARY - Ending: Saturday, March 20, 2021



SW - Southwest District (P7)

Preliminary IBR Counts

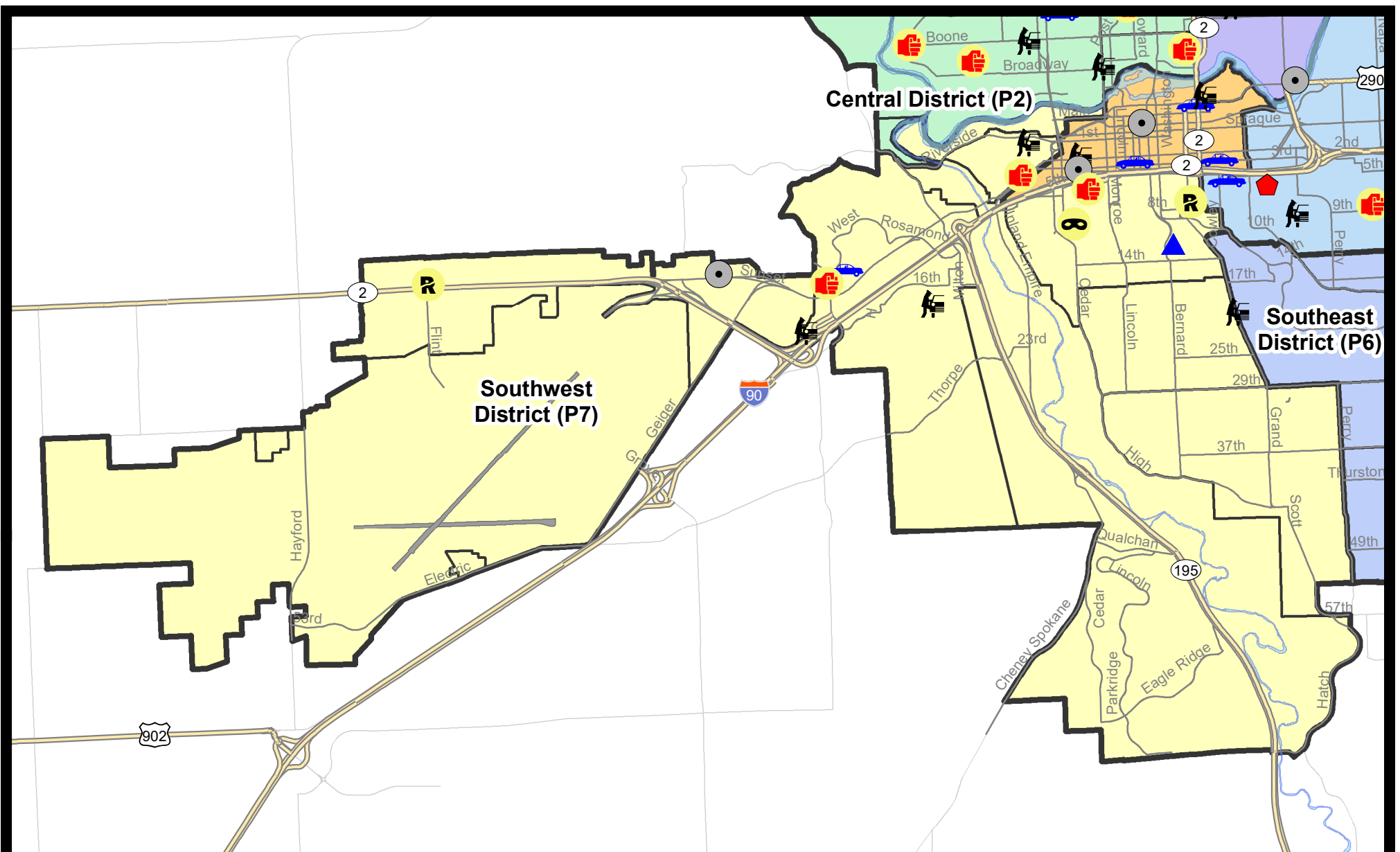
NIBRS Categories (Part 1 Selected)		7 Day Comparison			28 Day Comparison			YTD Comparison		
		Current	Prior	Percent	Current	Prior	Percent	Current	Prior	Percent
Violent	Criminal Homicide	0	1	-100.00%	1	0		1	0	
	Rape	2	0		3	1	200.00%	7	10	-30.00%
	Robbery - Commercial	0	0		0	0		0	2	-100.00%
	Robbery - Person	1	0		2	1	100.00%	4	2	100.00%
	Aggravated Assault - Non DV	2	1	100.00%	3	3	0.00%	9	7	28.57%
	Aggravated Assault - DV	2	1	100.00%	8	0		10	6	66.67%
Violent Total:		7	3	133.33%	17	5	240.00%	31	27	14.81%
Property	Burglary - Residential	0	0		3	7	-57.14%	18	29	-37.93%
	Burglary Garage	1	0		3	7	-57.14%	13	11	18.18%
	Burglary Commercial	1	0		4	5	-20.00%	12	18	-33.33%
	Larceny	11	20	-45.00%	65	62	4.84%	209	249	-16.06%
	Vehicle Theft	1	1	0.00%	9	7	28.57%	24	46	-47.83%
	Arson	0	0		0	0		1	1	0.00%
Property Total:		14	21	-33.33%	84	88	-4.55%	277	354	-21.75%
Preliminary Part 1 Crime Totals:		21	24	-12.50%	101	93	8.60%	308	381	-19.16%
Current 7 Day Period:		3/14/2021 - 3/20/2021			Prior 7 Day Period:		3/7/2021 - 3/13/2021			
Current 28 Day Period:		2/21/2021 - 3/20/2021			Prior 28 Day Period:		1/24/2021 - 2/20/2021			
Current YTD Day Period:		1/1/2021 - 3/20/2021			Prior YTD Period:		1/1/2020 - 3/20/2020			

Prepared by SPD Crime Analysis Office - Monday, March 22, 2021

NOTE: SPD moved from UCR to the NIBRS reporting standard on 10/4/16 following the transition to a new RMS System. [Numbers on CompStat reports prior to this date should not be used as a comparison to those on this report.](#) Additional info on these reporting standards can be found on the FBI website: <https://ucr.fbi.gov/nibrs-overview>

This chart represents Preliminary counts of selected crime categories from Police Case Reports. Full statistical analysis to determine the confidence level of this data has not been performed. The % change columns on the preliminary counts differ from the percentage change on the NIBRS crime report, sometimes significantly. The CompStat report is designed for operational use and includes only selected NIBRS categories and coding less complex than full NIBRS rules. Official statistics for these and other NIBRS categories can be found on WASPC & FBI websites once available.



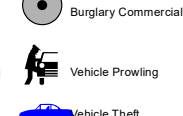
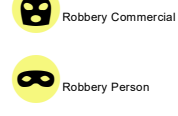


City of Spokane
Southwest District (P7)
Selected
Crime Types
2021-03-14 to 2021-03-20

Prepared By:
Crime Analysis Unit
Spokane Police Department

Legend

NIBRS Events



Cases Represent LERMS Crime Codes
 Points may indicate multiple events
 Note: Veh Prowl is only Larceny category displayed



For Additional Information on Incidents
 pertaining to an Area, Trend, or Pattern
 Contact Information Analysis

0 0.2 0.4 0.6 0.8 1 1.2 1.4 1.6 Miles



THIS IS NOT A LEGAL DOCUMENT:
 The information shown on this map is compiled
 from various sources and is subject to constant
 revision. Information shown on this map should
 not be used to determine the location of facilities
 in relationship to property lines, section lines,
 streets, etc.



Sunday - Saturday

SE - Southwest District (P7)

3/14/2021 TO 3/20/2021



<u>A/C</u>	<u>Offense Statute</u>	<u>Address</u>	<u>Reported Date</u>	<u>Dist</u>
<u>SPD7BA</u>				
C	ASSAULT 2D	1900 W SUNSET BLVD	3/17/2021	P8
C	THEFT 2D FROM BUILDING	2000 W SUNSET BLVD	3/17/2021	P7
C	THEFT 2D FROM MOTOR VEHICLE	1800 W 1ST AVE	3/15/2021	P7
C	THEFT 3D CITY SHOPLIFTING	1900 W SUNSET BLVD	3/17/2021	P7
C	THEFT 3D VEHICLE PARTS AND ACCESSORIES	1800 W 1ST AVE	3/15/2021	P7
<u>SPD7CH</u>				
C	ASSAULT 2D	1200 W 5TH AVE	3/19/2021	P7
C	BURGLARY 2D GARAGE	1100 S BERNARD ST	3/19/2021	P7
C	RAPE 3D		3/19/2021	P8
C	ROBBERY 1D PERSON	W 9TH AVE / S CEDAR ST	3/18/2021	P7
C	THEFT 3D FROM BUILDING	300 W 8TH AVE	3/14/2021	P7
C	THEFT 3D VEHICLE PARTS AND ACCESSORIES	1700 W 7TH AVE	3/18/2021	P7
<u>SPD7GT</u>				
C	THEFT 2D FROM MOTOR VEHICLE	2900 W 17TH AVE	3/14/2021	P7
<u>SPD7MC</u>				
C	THEFT 1D FROM BUILDING	1100 W 20TH AVE	3/16/2021	P7
<u>SPD7WH</u>				
C	ASSAULT 2D	1500 S RUSTLE ST	3/17/2021	P1
C	ASSAULT 2D	1500 S RUSTLE ST	3/19/2021	P7
C	THEFT 3D ALL OTHER	1000 S WESTCLIFF PL	3/18/2021	P7
C	THEFT 3D FROM BUILDING	1000 S WESTCLIFF PL	3/20/2021	P7
C	THEFT 3D FROM MOTOR VEHICLE	2000 S ASSEMBLY RD	3/18/2021	P7
C	THEFT OF MOTOR VEHICLE	1300 S WESTCLIFF PL	3/15/2021	P7
<u>SPD7WP</u>				
C	BURGLARY 2D COMMERCIAL	5600 W SUNSET HWY	3/14/2021	P7
C	RAPE 1D		3/14/2021	Oth

SPOKANE POLICE DEPARTMENT

DOWNTOWN

Police Service Area



PSA Commander

Captain David Singley



POLICE SUMMARY - Ending: Saturday, March 20, 2021

DOWNTOWN PRECINCT (P8)



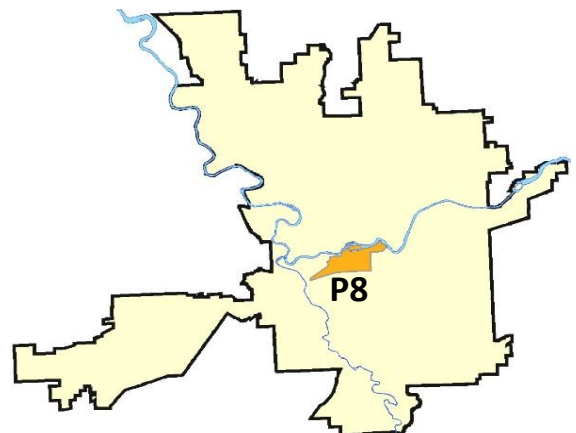
Preliminary IBR Counts

NIBRS Categories (Part 1 Selected)		7 Day Comparison			28 Day Comparison			YTD Comparison		
		Current	Prior	Percent	Current	Prior	Percent	Current	Prior	Percent
Violent	Criminal Homicide	0	0		0	0		0	0	
	Rape	0	1	-100.00%	2	2	0.00%	7	1	600.00%
	Robbery - Commercial	0	0		0	0		2	3	-33.33%
	Robbery - Person	0	1	-100.00%	2	4	-50.00%	9	7	28.57%
	Aggravated Assault - Non DV	0	2	-100.00%	7	6	16.67%	17	22	-22.73%
	Aggravated Assault - DV	0	1	-100.00%	1	2	-50.00%	5	5	0.00%
Violent Total:		0	5	-100.00%	12	14	-14.29%	40	38	5.26%
Property	Burglary - Residential	0	0		1	1	0.00%	5	4	25.00%
	Burglary Garage	0	0		0	1	-100.00%	2	0	
	Burglary Commercial	2	0		6	6	0.00%	21	29	-27.59%
	Larceny	8	11	-27.27%	42	64	-34.38%	165	228	-27.63%
	Vehicle Theft	3	2	50.00%	7	4	75.00%	15	20	-25.00%
	Arson	0	0		0	0		1	4	-75.00%
Property Total:		13	13	0.00%	56	76	-26.32%	209	285	-26.67%
Preliminary Part 1 Crime Totals:		13	18	-27.78%	68	90	-24.44%	249	323	-22.91%
Current 7 Day Period:		3/14/2021 - 3/20/2021			Prior 7 Day Period:		3/7/2021 - 3/13/2021			
Current 28 Day Period:		2/21/2021 - 3/20/2021			Prior 28 Day Period:		1/24/2021 - 2/20/2021			
Current YTD Day Period:		1/1/2021 - 3/20/2021			Prior YTD Period:		1/1/2020 - 3/20/2020			

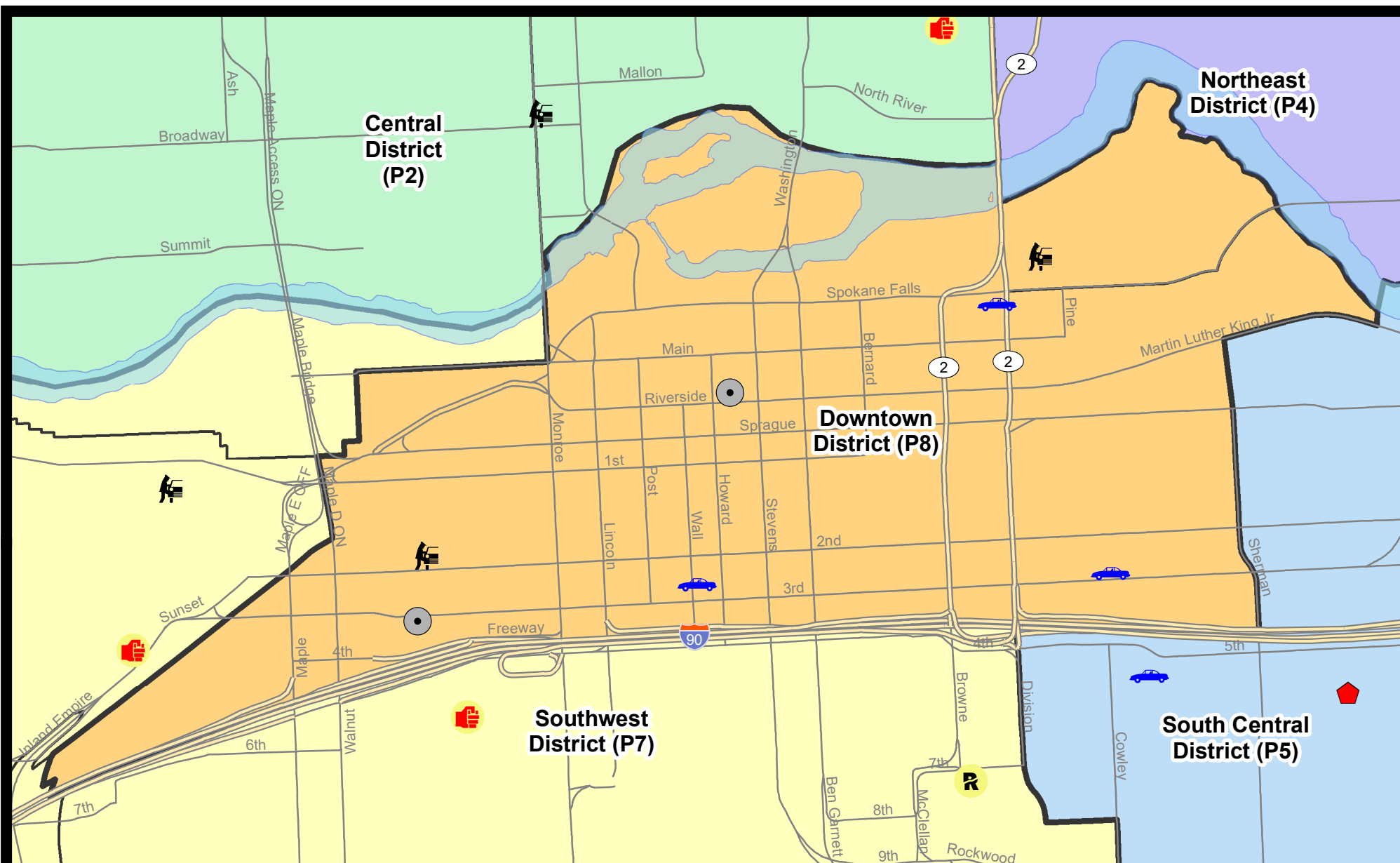
Prepared by SPD Crime Analysis Office - Monday, March 22, 2021

NOTE: SPD moved from UCR to the NIBRS reporting standard on 10/4/16 following the transition to a new RMS System. [Numbers on CompStat reports prior to this date should not be used as a comparison to those on this report.](#) Additional info on these reporting standards can be found on the FBI website: <https://ucr.fbi.gov/nibrs-overview>

This chart represents Preliminary counts of selected crime categories from Police Case Reports. Full statistical analysis to determine the confidence level of this data has not been performed. The % change columns on the preliminary counts differ from the percentage change on the NIBRS crime report, sometimes significantly. The CompStat report is designed for operational use and includes only selected NIBRS categories and coding less complex than full NIBRS rules. Official statistics for these and other NIBRS categories can be found on WASPC & FBI websites once available.



Note: On 2/10/21 a portion of the Police Block SPC5EC became part of the Downtown Precinct (SPD8EC); Consequently activity in P8 will appear higher if compared to printed CompStat reports prior to 2/10/21



City of Spokane
Downtown District (P8)
Selected
Crime Types
2021-03-14 to 2021-03-20

Prepared By:
Crime Analysis Unit
Spokane Police Department

Legend

NIBRS Events



Criminal Homicide



Rape



Robbery Commercial



Robbery Person



Aggravated Assault



Burglary Residential



Burglary Garage



Burglary Commercial



Vehicle Prowling



Vehicle Theft



Arson



Cases Represent LERMS Crime Codes
 Points may indicate multiple events
 Note: Veh Prowl is only Larceny category displayed

For Additional Information on Incidents
 pertaining to an Area, Trend, or Pattern
 Contact Information Analysis

0 0.2 Miles



THIS IS NOT A LEGAL DOCUMENT:
 The information shown on this map is compiled
 from various sources and is subject to constant
 revision. Information shown on this map should
 not be used to determine the location of facilities
 in relationship to property lines, section lines,
 streets, etc.



Sunday - Saturday

SW - Downtown District (P8)

3/14/2021 TO 3/20/2021



<u>A/C</u>	<u>Offense Statute</u>	<u>Address</u>	<u>Reported Date</u>	<u>Dist</u>
<u>SPD8EC</u>				
C	THEFT OF MOTOR VEHICLE	200 E 3RD AVE	3/18/2021	P6
<u>SPD8RS</u>				
C	BURGLARY 2D COMMERCIAL	1300 W 3RD AVE	3/17/2021	P8
C	BURGLARY 2D COMMERCIAL	500 W RIVERSIDE AVE	3/19/2021	P8
C	TAKING MOTOR VEHICLE WITHOUT PERMISSION 2D	200 N DIVISION ST	3/16/2021	P5
C	THEFT 2D ALL OTHER	100 S MADISON ST	3/17/2021	P8
C	THEFT 2D FROM BUILDING	700 W RIVERSIDE AVE	3/15/2021	P8
C	THEFT 2D FROM BUILDING	0 W PACIFIC AVE	3/16/2021	P8
C	THEFT 3D ALL OTHER	0 W PACIFIC AVE	3/16/2021	P8
C	THEFT 3D ALL OTHER	700 W RIVERSIDE AVE	3/18/2021	P8
C	THEFT 3D FROM BUILDING	500 S CANNON ST	3/19/2021	P8
C	THEFT 3D FROM MOTOR VEHICLE	300 N RIVERPOINT BLVD	3/15/2021	P8
C	THEFT 3D FROM MOTOR VEHICLE	100 S ADAMS ST	3/18/2021	P8
C	THEFT OF MOTOR VEHICLE	200 S WALL ST	3/16/2021	P8

POLICE SUMMARY - Ending: Saturday, March 20, 2021



Other Jurisdiction or Unk District

Preliminary IBR Counts

NIBRS Categories (Part 1 Selected)		7 Day Comparison			28 Day Comparison			YTD Comparison		
		Current	Prior	Percent	Current	Prior	Percent	Current	Prior	Percent
Violent	Criminal Homicide	0	0		0	0		0	0	
	Rape	0	0		0	1	-100.00%	1	0	
	Robbery - Commercial	0	0		0	0		0	1	-100.00%
	Robbery - Person	0	0		0	0		0	0	
	Aggravated Assault - Non DV	0	0		0	0		0	1	-100.00%
	Aggravated Assault - DV	0	0		0	0		0	1	-100.00%
Violent Total:		0	0		0	1	-100.00%	1	3	-66.67%
Property	Burglary - Residential	0	0		0	0		0	0	
	Burglary Garage	0	0		0	0		0	0	
	Burglary Commercial	0	0		0	0		0	0	
	Larceny	0	0		3	0		5	6	-16.67%
	Vehicle Theft	0	0		0	3	-100.00%	4	0	
	Arson	0	0		0	0		0	1	-100.00%
Property Total:		0	0		3	3	0.00%	9	7	28.57%
Preliminary Part 1 Crime Totals:		0	0		3	4	-25.00%	10	10	0.00%
Current 7 Day Period:		3/14/2021 - 3/20/2021			Prior 7 Day Period:		3/7/2021 - 3/13/2021			
Current 28 Day Period:		2/21/2021 - 3/20/2021			Prior 28 Day Period:		1/24/2021 - 2/20/2021			
Current YTD Day Period:		1/1/2021 - 3/20/2021			Prior YTD Period:		1/1/2020 - 3/20/2020			

Prepared by SPD Crime Analysis Office - Monday, March 22, 2021

NOTE: SPD moved from UCR to the NIBRS reporting standard on 10/4/16 following the transition to a new RMS System. [Numbers on CompStat reports prior to this date should not be used as a comparison to those on this report.](#) Additional info on these reporting standards can be found on the FBI website: <https://ucr.fbi.gov/nibrs-overview>

This chart represents Preliminary counts of selected crime categories from Police Case Reports. Full statistical analysis to determine the confidence level of this data has not been performed. The % change columns on the preliminary counts differ from the percentage change on the NIBRS crime report, sometimes significantly. The CompStat report is designed for operational use and includes only selected NIBRS categories and coding less complex than full NIBRS rules. Official statistics for these and other NIBRS categories can be found on WASPC & FBI websites once available.

Sunday - Saturday

3/14/2021 TO 3/20/2021

Other Jurisdiction/Unk District



A/C **Offense Statute**

Address

Reported Date

Dist

#Type!

#Typ