

SPOKANE POLICE DEPARTMENT

PRELIMINARY CITYWIDE IBR CRIME REPORT



Preliminary IBR Counts

CHIEF OF POLICE

Craig Meidl

Period Ending: Saturday, March 13, 2021

NIBRS Categories (Part 1 Selected)		7 Day Comparison			28 Day Comparison			YTD Comparison		
		Current	Prior	Percent	Current	Prior	Percent	Current	Prior	Percent
Violent	Criminal Homicide	1	0		1	0		1	5	-80.00%
	Rape	6	7	-14.29%	25	17	47.06%	49	35	40.00%
	Robbery - Commercial	1	1	0.00%	4	4	0.00%	10	20	-50.00%
	Robbery - Person	6	2	200.00%	15	16	-6.25%	37	42	-11.90%
	Aggravated Assault - Non DV	6	10	-40.00%	36	37	-2.70%	86	77	11.69%
	Aggravated Assault - DV	11	7	57.14%	30	29	3.45%	75	66	13.64%
Violent Total:		31	27	14.81%	111	103	7.77%	258	245	5.31%
Property	Burglary - Residential	13	16	-18.75%	54	38	42.11%	128	166	-22.89%
	Burglary Garage	10	10	0.00%	34	34	0.00%	82	90	-8.89%
	Burglary Commercial	10	8	25.00%	35	47	-25.53%	100	98	2.04%
	Larceny	142	144	-1.39%	574	659	-12.90%	1639	1927	-14.95%
	Vehicle Theft	12	14	-14.29%	63	74	-14.86%	187	300	-37.67%
	Arson	1	0		3	8	-62.50%	12	14	-14.29%
Property Total:		188	192	-2.08%	763	860	-11.28%	2148	2595	-17.23%
Preliminary Part 1 Crime Totals:		219	219	0.00%	874	963	-9.24%	2406	2840	-15.28%

Current 7 Day Period: 3/7/2021 - 3/13/2021

Prior 7 Day Period: 2/28/2021 - 3/6/2021

Current 28 Day Period: 2/14/2021 - 3/13/2021

Prior 28 Day Period: 1/17/2021 - 2/13/2021

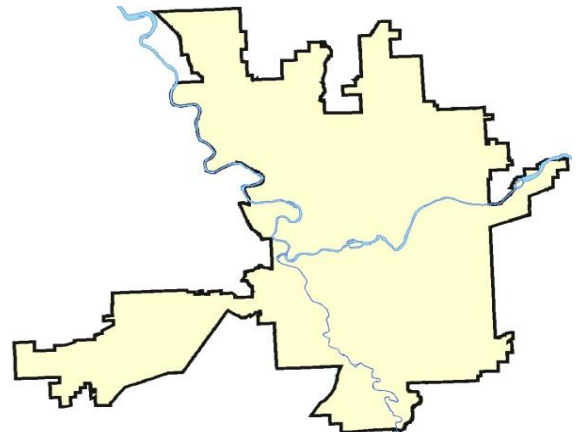
Current YTD Day Period: 1/1/2021 - 3/13/2021

Prior YTD Period: 1/1/2020 - 3/13/2020

Prepared by SPD Crime Analysis Office - Monday, March 15, 2021

NOTE: SPD moved from UCR to the NIBRS reporting standard on 10/4/16 following the transition to a new RMS System. Numbers on CompStat reports prior to this date should not be used as a comparison to those on this report. Additional info on these reporting standards can be found on the FBI website: <https://ucr.fbi.gov/nibrs-overview>

This chart represents Preliminary counts of selected crime categories from Police Case Reports. Full statistical analysis to determine the confidence level of this data has not been performed. The % change columns on the preliminary counts differ from the percentage change on the NIBRS crime report, sometimes significantly. The CompStat report is designed for operational use and includes only selected NIBRS categories and coding less complex than full NIBRS rules. Official statistics for these and other NIBRS categories can be found on WASPC & FBI websites once available.



SPOKANE POLICE DEPARTMENT



NORTH Police Service Area

PSA Commander

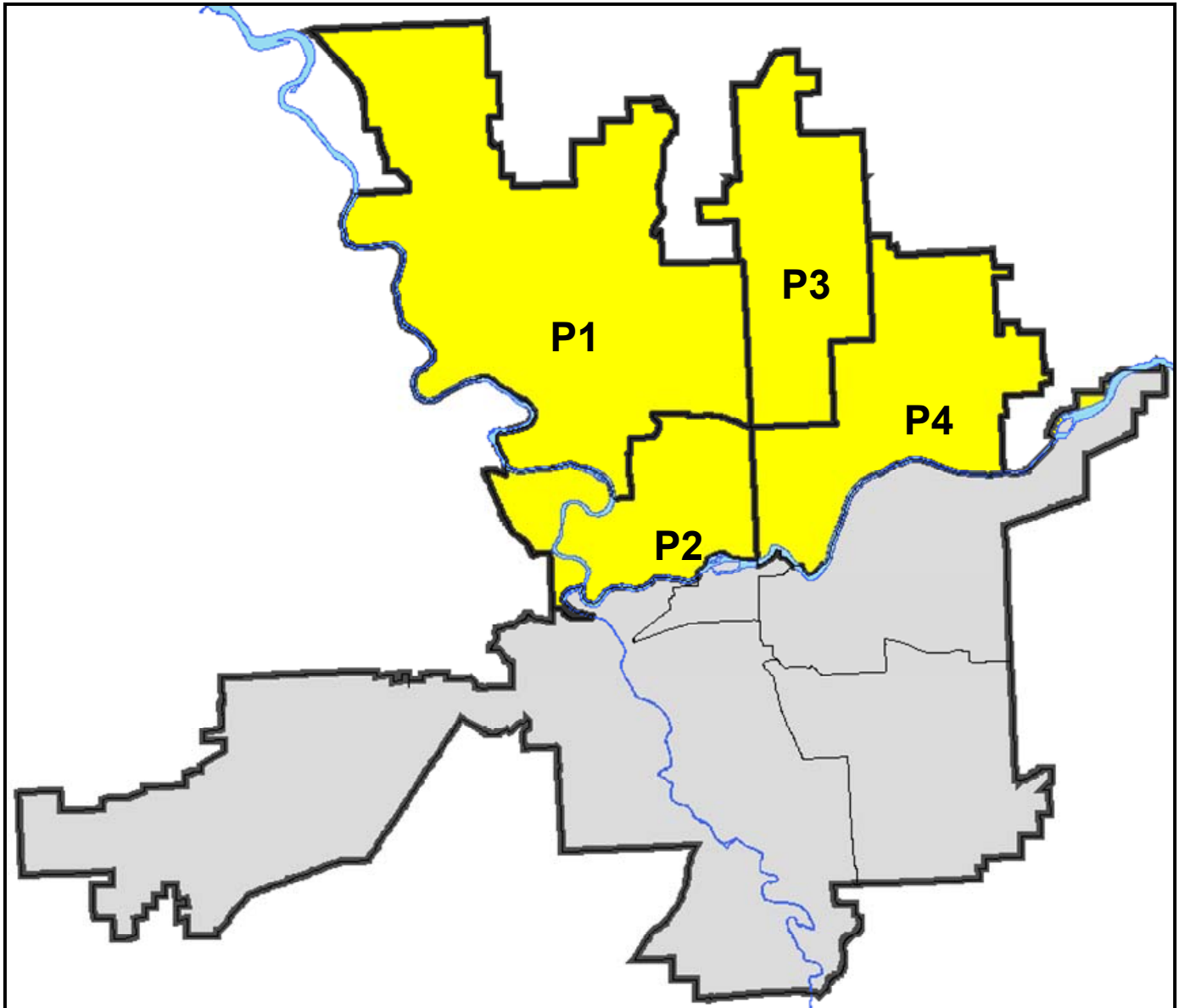
Captain Mark Griffiths

Northwest District (P1)

Central District (P2)

Neva-Wood District (P3)

Northeast District (P4)



POLICE SUMMARY - Ending: Saturday, March 13, 2021

NORTH PRECINCT (P1, P2, P3, and P4)



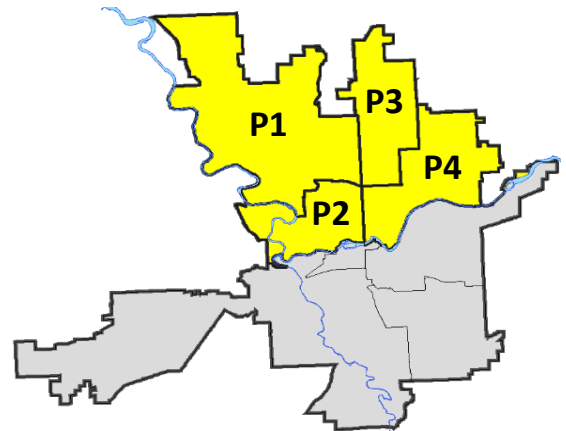
Preliminary IBR Counts

NIBRS Categories (Part 1 Selected)		7 Day Comparison			28 Day Comparison			YTD Comparison		
		Current	Prior	Percent	Current	Prior	Percent	Current	Prior	Percent
Violent	Criminal Homicide	0	0		0	0		0	4	-100.00%
	Rape	5	2	150.00%	12	9	33.33%	23	20	15.00%
	Robbery - Commercial	1	1	0.00%	4	4	0.00%	8	13	-38.46%
	Robbery - Person	4	1	300.00%	11	9	22.22%	23	32	-28.13%
	Aggravated Assault - Non DV	2	6	-66.67%	20	22	-9.09%	49	38	28.95%
	Aggravated Assault - DV	8	4	100.00%	18	21	-14.29%	49	33	48.48%
Violent Total:		20	14	42.86%	65	65	0.00%	152	140	8.57%
Property	Burglary - Residential	9	8	12.50%	34	28	21.43%	83	92	-9.78%
	Burglary Garage	9	7	28.57%	23	20	15.00%	51	61	-16.39%
	Burglary Commercial	7	3	133.33%	21	22	-4.55%	53	39	35.90%
	Larceny	86	96	-10.42%	371	412	-9.95%	1032	1190	-13.28%
	Vehicle Theft	6	6	0.00%	33	49	-32.65%	115	180	-36.11%
	Arson	1	0		2	6	-66.67%	9	4	125.00%
Property Total:		118	120	-1.67%	484	537	-9.87%	1343	1566	-14.24%
Preliminary Part 1 Crime Totals:		138	134	2.99%	549	602	-8.80%	1495	1706	-12.37%
Current 7 Day Period:		3/7/2021 - 3/13/2021			Prior 7 Day Period:		2/28/2021 - 3/6/2021			
Current 28 Day Period:		2/14/2021 - 3/13/2021			Prior 28 Day Period:		1/17/2021 - 2/13/2021			
Current YTD Day Period:		1/1/2021 - 3/13/2021			Prior YTD Period:		1/1/2020 - 3/13/2020			

Prepared by SPD Crime Analysis Office - Monday, March 15, 2021

NOTE: SPD moved from UCR to the NIBRS reporting standard on 10/4/16 following the transition to a new RMS System. [Numbers on CompStat reports prior to this date should not be used as a comparison to those on this report.](#) Additional info on these reporting standards can be found on the FBI website: <https://ucr.fbi.gov/nibrs-overview>

This chart represents Preliminary counts of selected crime categories from Police Case Reports. Full statistical analysis to determine the confidence level of this data has not been performed. The % change columns on the preliminary counts differ from the percentage change on the NIBRS crime report, sometimes significantly. The CompStat report is designed for operational use and includes only selected NIBRS categories and coding less complex than full NIBRS rules. Official statistics for these and other NIBRS categories can be found on WASPC & FBI websites once available.



POLICE SUMMARY - Ending: Saturday, March 13, 2021



NW - Northwest District (P1)

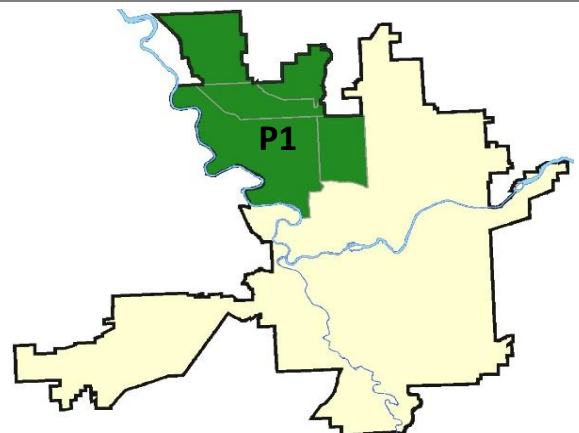
Preliminary IBR Counts

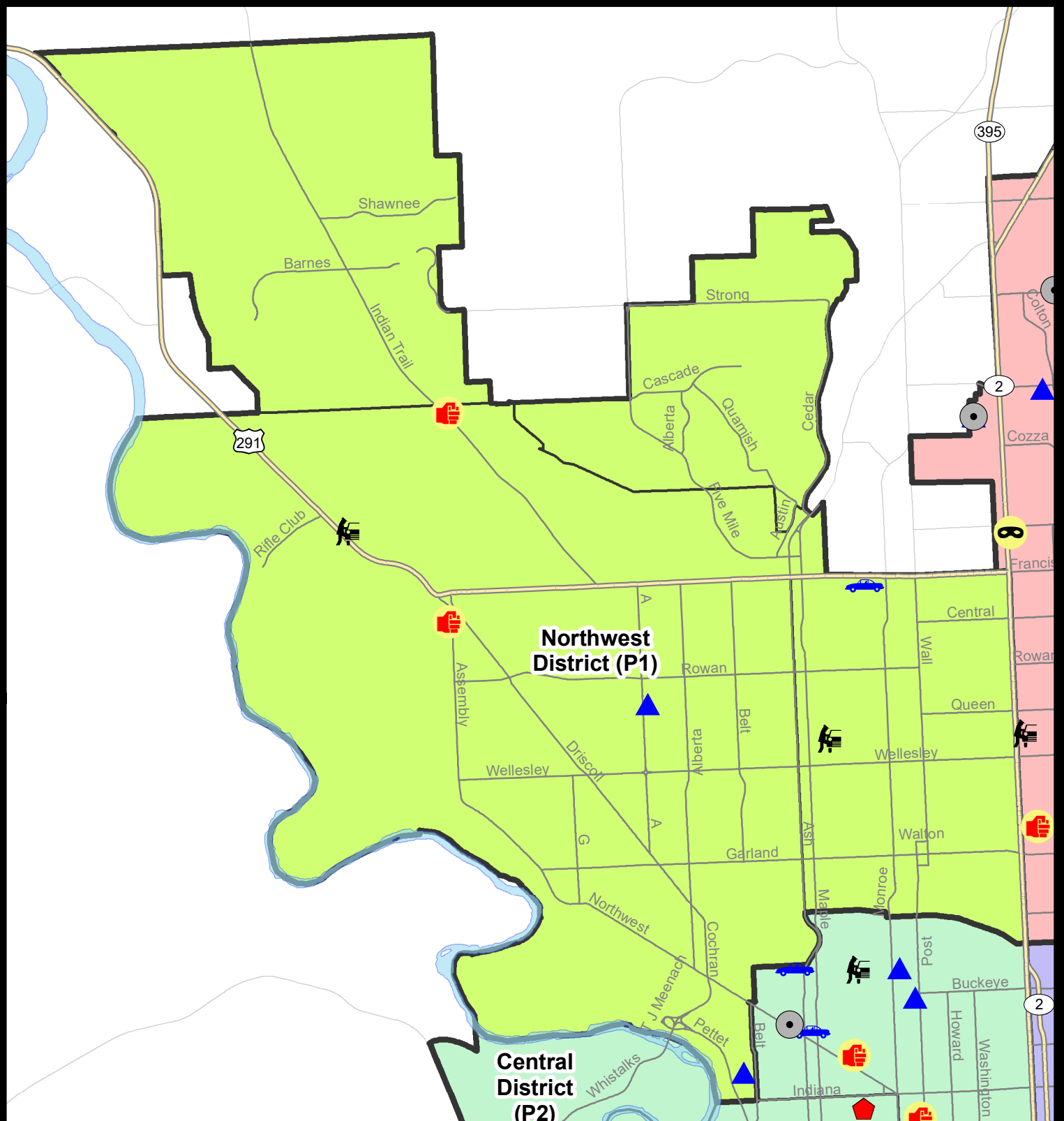
NIBRS Categories (Part 1 Selected)		7 Day Comparison			28 Day Comparison			YTD Comparison		
		Current	Prior	Percent	Current	Prior	Percent	Current	Prior	Percent
Violent	Criminal Homicide	0	0		0	0		0	0	
	Rape	0	1	-100.00%	2	2	0.00%	5	5	0.00%
	Robbery - Commercial	0	0		0	2	-100.00%	2	0	
	Robbery - Person	0	1	-100.00%	1	1	0.00%	2	4	-50.00%
	Aggravated Assault - Non DV	0	0		3	6	-50.00%	10	8	25.00%
	Aggravated Assault - DV	2	0		2	5	-60.00%	7	9	-22.22%
Violent Total:		2	2	0.00%	8	16	-50.00%	26	26	0.00%
Property	Burglary - Residential	0	5	-100.00%	6	6	0.00%	14	19	-26.32%
	Burglary Garage	2	2	0.00%	4	7	-42.86%	14	27	-48.15%
	Burglary Commercial	0	0		2	2	0.00%	5	5	0.00%
	Larceny	19	25	-24.00%	68	83	-18.07%	191	212	-9.91%
	Vehicle Theft	1	0		6	13	-53.85%	26	21	23.81%
	Arson	0	0		0	2	-100.00%	3	3	0.00%
Property Total:		22	32	-31.25%	86	113	-23.89%	253	287	-11.85%
Preliminary Part 1 Crime Totals:		24	34	-29.41%	94	129	-27.13%	279	313	-10.86%
Current 7 Day Period:		3/7/2021 - 3/13/2021			Prior 7 Day Period:		2/28/2021 - 3/6/2021			
Current 28 Day Period:		2/14/2021 - 3/13/2021			Prior 28 Day Period:		1/17/2021 - 2/13/2021			
Current YTD Day Period:		1/1/2021 - 3/13/2021			Prior YTD Period:		1/1/2020 - 3/13/2020			

Prepared by SPD Crime Analysis Office - Monday, March 15, 2021

NOTE: SPD moved from UCR to the NIBRS reporting standard on 10/4/16 following the transition to a new RMS System. [Numbers on CompStat reports prior to this date should not be used as a comparison to those on this report.](#) Additional info on these reporting standards can be found on the FBI website: <https://ucr.fbi.gov/nibrs-overview>

This chart represents Preliminary counts of selected crime categories from Police Case Reports. Full statistical analysis to determine the confidence level of this data has not been performed. The % change columns on the preliminary counts differ from the percentage change on the NIBRS crime report, sometimes significantly. The CompStat report is designed for operational use and includes only selected NIBRS categories and coding less complex than full NIBRS rules. Official statistics for these and other NIBRS categories can be found on WASPC & FBI websites once available.





City of Spokane Northwest District (P1)

Selected Crime Codes

2021-03-07 to 2021-03-13

Prepared By:
Crime Analysis Unit
Spokane Police Department

Legend

NIBRS Events



Criminal Homicide



Rape



Robbery Commercial



Robbery Person



Aggravated Assault



Burglary Residential



Burglary Garage



Burglary Commercial



Vehicle Prowling



Vehicle Theft



Arson



Cases Represent LERMS Crime Codes
Points may indicate multiple events
Note: Veh Prowl is only Larceny displayed

For Additional Information on
Incidents pertaining to an
Area, Trend, or Pattern
Contact Information Analysis

0 0.25 0.5 1 Miles



THIS IS NOT A LEGAL DOCUMENT:
The information shown on this map is compiled
from various sources and is subject to constant
revision. Information shown on this map should
not be used to determine the location of facilities
in relationship to property lines, section lines,
streets, etc.

Sunday - Saturday

3/7/2021 TO 3/13/2021

NW - Northwest District (P1)



<u>A/C</u>	<u>Offense Statute</u>	<u>Address</u>	<u>Reported Date</u>	<u>Dist</u>
<u>SPA1BS</u>				
C	ASSAULT 2D	4300 W INDIAN TRAIL RD	3/12/2021	P1
C	MAIL THEFT	3300 W BRUCE AVE	3/12/2021	P1
A	THEFT 3D FROM MOTOR VEHICLE	6800 N CAMBRIDGE LN	3/10/2021	P1
A	THEFT 3D SHOPLIFTING	6300 N ASH ST	3/12/2021	P1
<u>SPA1NH</u>				
C	MAIL THEFT	1300 W PROVIDENCE AVE	3/7/2021	P1
C	THEFT 1D ALL OTHER	100 W GRAY CT	3/12/2021	P1
C	THEFT 2D FROM MOTOR VEHICLE	4900 N CEDAR ST	3/7/2021	P1
C	THEFT 3D FROM BUILDING	1400 W GARLAND AVE	3/9/2021	P1
C	THEFT 3D SHOPLIFTING	3400 N DIVISION ST	3/7/2021	P1
C	THEFT 3D SHOPLIFTING	3400 N DIVISION ST	3/9/2021	P1
C	THEFT OF MOTOR VEHICLE	1100 W DECATUR AVE	3/11/2021	P1
<u>SPA1NW</u>				
C	ASSAULT 2D	4400 W WINSTON CT	3/10/2021	P1
C	BURGLARY 2D GARAGE	2100 N HEMLOCK ST	3/9/2021	P2
A	BURGLARY 2D GARAGE	2800 W EVERETT AVE	3/10/2021	P1
C	MAIL THEFT	4000 W ROWAN AVE	3/7/2021	P1
C	MAIL THEFT	2800 W UPTON AVE	3/10/2021	P1
C	THEFT 2D ALL OTHER	6000 N COCHRAN ST	3/12/2021	P1
C	THEFT 2D ALL OTHER	2300 W WELLESLEY AVE	3/12/2021	P2
C	THEFT 2D FROM BUILDING	3600 W PROVIDENCE AVE	3/10/2021	P1
C	THEFT 3D ALL OTHER	6600 N VICTOR ST	3/7/2021	P1
C	THEFT 3D ALL OTHER	7100 N DESCHUTES DR	3/9/2021	P2
C	THEFT 3D ALL OTHER	2100 W CARLISLE AVE	3/9/2021	P1
C	THEFT 3D SHOPLIFTING	2100 W NORTHWEST BLVD	3/9/2021	P1
C	THEFT 3D SHOPLIFTING	2500 W NORTHWEST BLVD	3/9/2021	P1

POLICE SUMMARY - Ending: Saturday, March 13, 2021

NW - North Central District (P2)



Preliminary IBR Counts

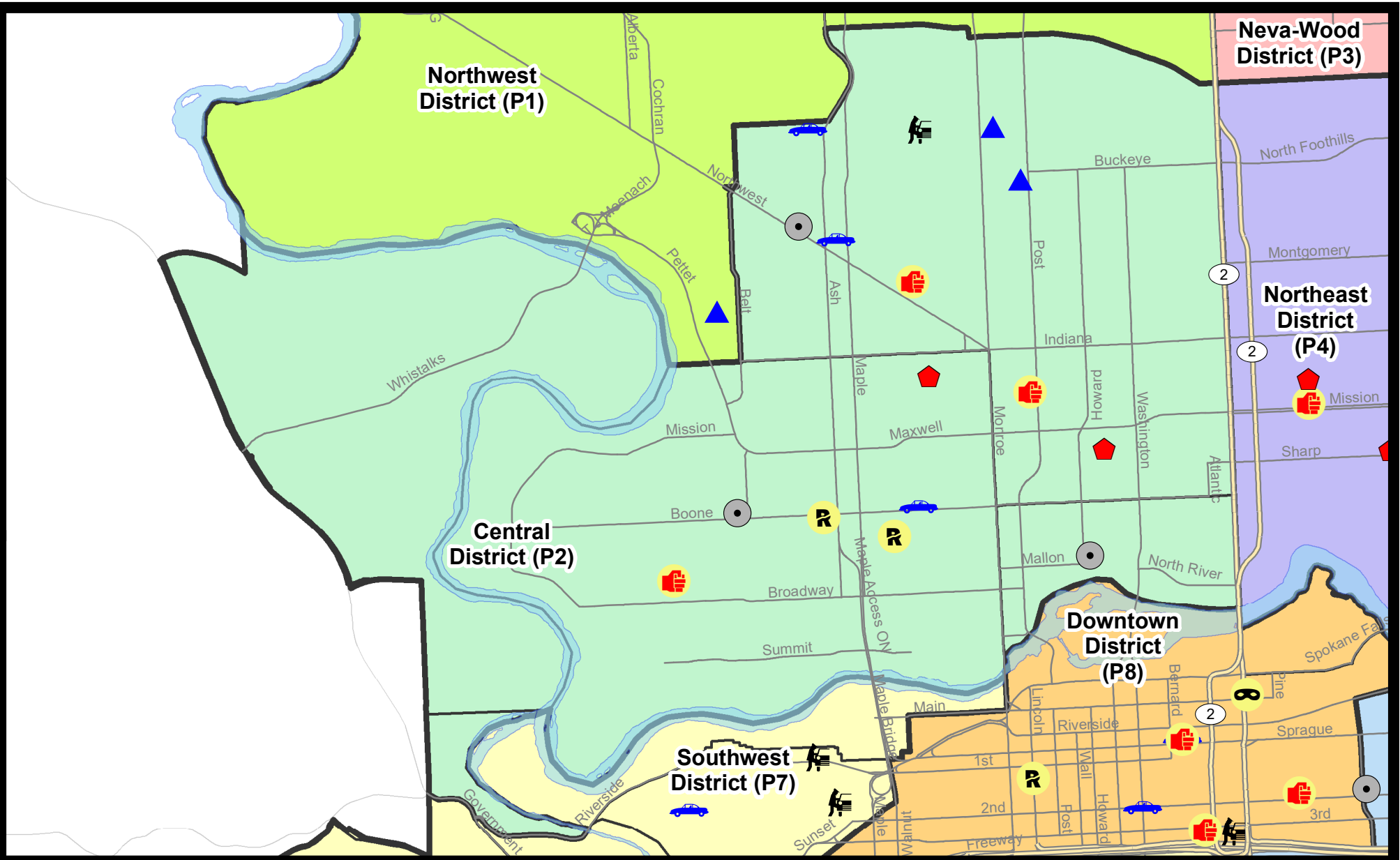
NIBRS Categories (Part 1 Selected)		7 Day Comparison			28 Day Comparison			YTD Comparison		
		Current	Prior	Percent	Current	Prior	Percent	Current	Prior	Percent
Violent	Criminal Homicide	0	0		0	0		0	0	
	Rape	2	0		3	2	50.00%	5	5	0.00%
	Robbery - Commercial	0	0		0	0		0	1	-100.00%
	Robbery - Person	0	0		1	6	-83.33%	8	10	-20.00%
	Aggravated Assault - Non DV	0	0		3	5	-40.00%	10	5	100.00%
	Aggravated Assault - DV	3	1	200.00%	5	4	25.00%	10	8	25.00%
Violent Total:		5	1	400.00%	12	17	-29.41%	33	29	13.79%
Property	Burglary - Residential	2	1	100.00%	10	6	66.67%	25	27	-7.41%
	Burglary Garage	2	2	0.00%	8	5	60.00%	15	11	36.36%
	Burglary Commercial	3	0		3	8	-62.50%	11	3	266.67%
	Larceny	17	15	13.33%	64	88	-27.27%	209	245	-14.69%
	Vehicle Theft	3	3	0.00%	9	7	28.57%	27	50	-46.00%
	Arson	0	0		1	2	-50.00%	3	1	200.00%
Property Total:		27	21	28.57%	95	116	-18.10%	290	337	-13.95%
Preliminary Part 1 Crime Totals:		32	22	45.45%	107	133	-19.55%	323	366	-11.75%
Current 7 Day Period:		3/7/2021 - 3/13/2021			Prior 7 Day Period:		2/28/2021 - 3/6/2021			
Current 28 Day Period:		2/14/2021 - 3/13/2021			Prior 28 Day Period:		1/17/2021 - 2/13/2021			
Current YTD Day Period:		1/1/2021 - 3/13/2021			Prior YTD Period:		1/1/2020 - 3/13/2020			

Prepared by SPD Crime Analysis Office - Monday, March 15, 2021

NOTE: SPD moved from UCR to the NIBRS reporting standard on 10/4/16 following the transition to a new RMS System. [Numbers on CompStat reports prior to this date should not be used as a comparison to those on this report.](#) Additional info on these reporting standards can be found on the FBI website: <https://ucr.fbi.gov/nibrs-overview>

This chart represents Preliminary counts of selected crime categories from Police Case Reports. Full statistical analysis to determine the confidence level of this data has not been performed. The % change columns on the preliminary counts differ from the percentage change on the NIBRS crime report, sometimes significantly. The CompStat report is designed for operational use and includes only selected NIBRS categories and coding less complex than full NIBRS rules. Official statistics for these and other NIBRS categories can be found on WASPC & FBI websites once available.





City of Spokane
Central District (P2)
Selected
Crime Types
2021-03-07 to 2021-03-13
 Prepared By:
 Crime Analysis Unit
 Spokane Police Department

Legend

NIBRS Events

- | | | | |
|-------------------|--------------------|----------------------|---------------------|
| Criminal Homicide | Robbery Commercial | Aggravated Assault | Burglary Commercial |
| Rape | Robbery Person | Burglary Residential | Vehicle Prowling |
| | | Burglary Garage | Vehicle Theft |
| | | | Arson |

Cases Represent LERMS Crime Codes
 Points may indicate multiple events
 Note: Veh Prowl is only Larceny category displayed



For Additional Information on Incidents
 pertaining to an Area, Trend, or Pattern
 Contact Information Analysis

0 0.2 0.4 0.6 Miles



THIS IS NOT A LEGAL DOCUMENT:
 The information shown on this map is compiled
 from various sources and is subject to constant
 revision. Information shown on this map should
 not be used to determine the location of facilities
 in relationship to property lines, section lines,
 streets, etc.



Sunday - Saturday

NW - Central District (P2)

3/7/2021 TO 3/13/2021



<u>A/C</u>	<u>Offense Statute</u>	<u>Address</u>	<u>Reported Date</u>	<u>Dist</u>
<u>SPA2EG</u>				
C	ASSAULT 2D	800 W AUGUSTA AVE	3/13/2021	P2
C	ASSAULT 2D	2200 N ADAMS ST	3/13/2021	P1
A	BURGLARY 1D FROM RESIDENCE	500 W SINTO AVE	3/13/2021	P1
C	BURGLARY 2D COMMERCIAL	1800 W NORTHWEST BLVD	3/10/2021	P1
C	BURGLARY 2D GARAGE	900 W FAIRVIEW AVE	3/10/2021	P2
C	BURGLARY 2D GARAGE	800 W CHELAN AVE	3/13/2021	P2
C	THEFT 3D ALL OTHER	400 W EUCLID AVE	3/11/2021	P2
C	THEFT 3D ALL OTHER	1100 W MANSFIELD AVE	3/12/2021	P2
C	THEFT 3D FROM BUILDING	3100 N STEVENS ST	3/11/2021	P2
C	THEFT 3D FROM BUILDING	500 W SINTO AVE	3/13/2021	P1
C	THEFT 3D FROM MOTOR VEHICLE	1200 W FAIRVIEW AVE	3/10/2021	P2
C	THEFT 3D SHOPLIFTING	1700 W NORTHWEST BLVD	3/9/2021	P2
C	THEFT 3D VEHICLE PARTS AND ACCESSORIES	900 W KNOX AVE	3/10/2021	P2
C	THEFT OF MOTOR VEHICLE	1600 W NORTHWEST BLVD	3/7/2021	P1
C	THEFT OF MOTOR VEHICLE	1700 W FAIRVIEW AVE	3/9/2021	P1
<u>SPA2RS</u>				
A	BURGLARY 2D COMMERCIAL	900 N HOWARD ST	3/10/2021	P1
A	BURGLARY 2D FENCED AREA	1000 N ATLANTIC ST	3/11/2021	P2
C	THEFT 3D CITY SHOPLIFTING	900 N DIVISION ST	3/7/2021	P2
C	THEFT 3D SHOPLIFTING	900 N DIVISION ST	3/7/2021	P2
C	THEFT 3D SHOPLIFTING	300 W BOONE AVE	3/9/2021	P2
<u>SPA2WC</u>				
C	ASSAULT 2D	2400 W MALLON AVE	3/8/2021	P1
C	BURGLARY 2D COMMERCIAL	2100 W BOONE AVE	3/8/2021	P1
A	MAIL THEFT	1500 W SHARP AVE	3/8/2021	P2
C	RAPE 3D		3/9/2021	P1
C	RAPE 3D		3/11/2021	Oth
C	RESIDENTIAL BURGLARY	1200 W NORA AVE	3/8/2021	P2
C	THEFT 2D FROM BUILDING	1200 W SPOFFORD AVE	3/13/2021	P2
C	THEFT 3D ALL OTHER	1900 W COLLEGE AVE	3/7/2021	P2
A	THEFT 3D ALL OTHER	1300 W COLLEGE AVE	3/10/2021	P2
C	THEFT 3D ALL OTHER	1100 W MAXWELL AVE	3/10/2021	P2
C	THEFT 3D FROM BUILDING	2300 W SINTO AVE	3/10/2021	P2
C	THEFT OF MOTOR VEHICLE	1300 W BOONE AVE	3/11/2021	P2

POLICE SUMMARY - Ending: Saturday, March 13, 2021



NE - Neva-Wood District (P3)

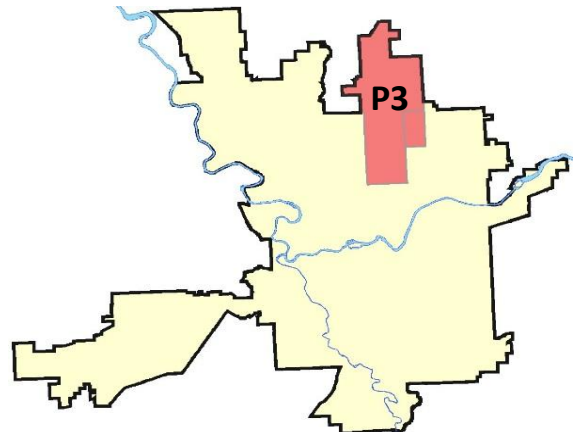
Preliminary IBR Counts

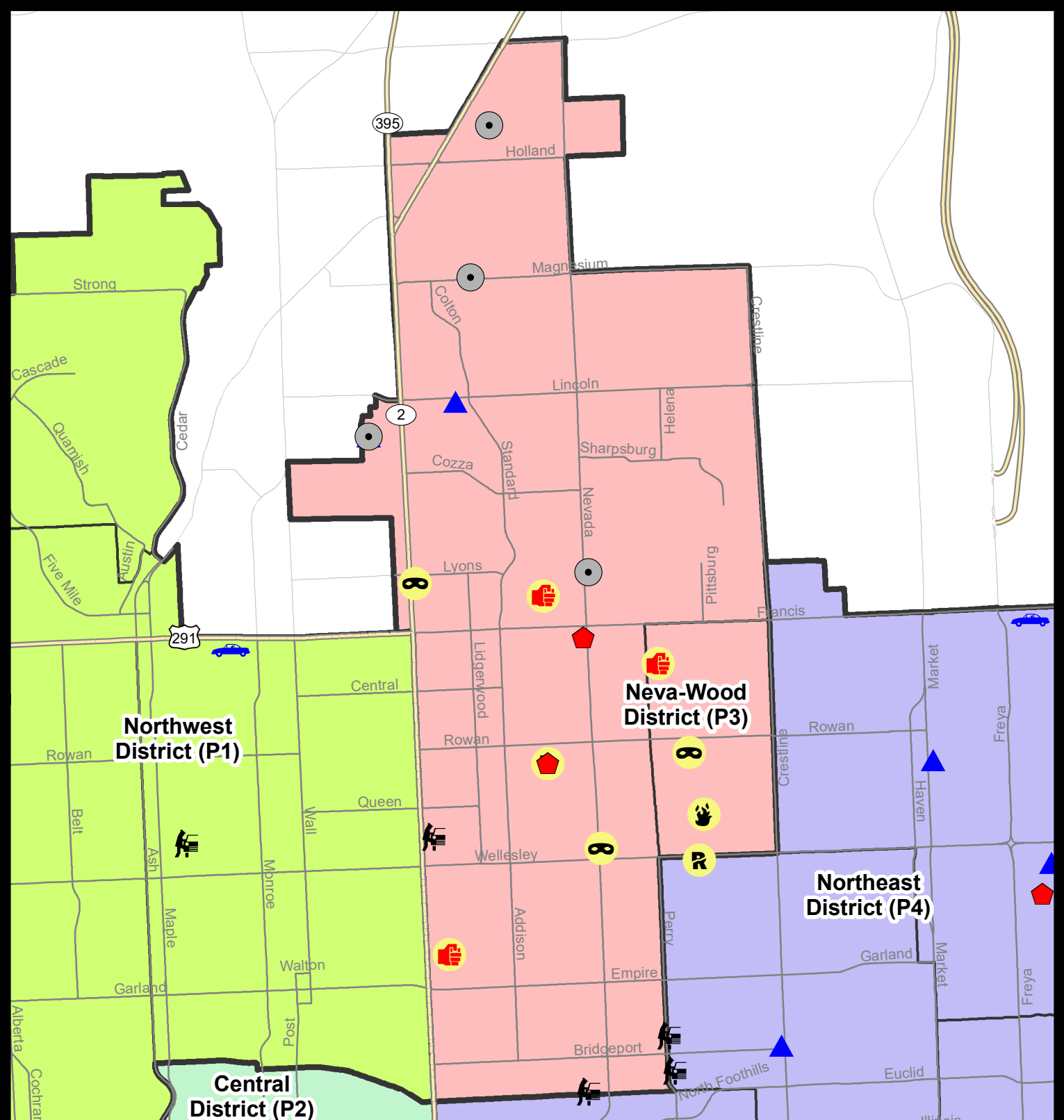
NIBRS Categories (Part 1 Selected)		7 Day Comparison			28 Day Comparison			YTD Comparison		
		Current	Prior	Percent	Current	Prior	Percent	Current	Prior	Percent
Violent	Criminal Homicide	0	0		0	0		0	1	-100.00%
	Rape	1	1	0.00%	3	3	0.00%	7	6	16.67%
	Robbery - Commercial	0	1	-100.00%	2	2	0.00%	4	12	-66.67%
	Robbery - Person	3	0		5	0		6	9	-33.33%
	Aggravated Assault - Non DV	1	3	-66.67%	9	5	80.00%	16	8	100.00%
	Aggravated Assault - DV	2	2	0.00%	8	4	100.00%	17	9	88.89%
Violent Total:		7	7	0.00%	27	14	92.86%	50	45	11.11%
Property	Burglary - Residential	2	1	100.00%	8	8	0.00%	22	19	15.79%
	Burglary Garage	2	0		4	6	-33.33%	13	12	8.33%
	Burglary Commercial	4	2	100.00%	11	8	37.50%	25	24	4.17%
	Larceny	30	39	-23.08%	151	161	-6.21%	405	468	-13.46%
	Vehicle Theft	0	0		6	13	-53.85%	25	57	-56.14%
	Arson	1	0		1	0		1	0	
Property Total:		39	42	-7.14%	181	196	-7.65%	491	580	-15.34%
Preliminary Part 1 Crime Totals:		46	49	-6.12%	208	210	-0.95%	541	625	-13.44%
Current 7 Day Period:		3/7/2021 - 3/13/2021			Prior 7 Day Period:		2/28/2021 - 3/6/2021			
Current 28 Day Period:		2/14/2021 - 3/13/2021			Prior 28 Day Period:		1/17/2021 - 2/13/2021			
Current YTD Day Period:		1/1/2021 - 3/13/2021			Prior YTD Period:		1/1/2020 - 3/13/2020			

Prepared by SPD Crime Analysis Office - Monday, March 15, 2021

NOTE: SPD moved from UCR to the NIBRS reporting standard on 10/4/16 following the transition to a new RMS System. [Numbers on CompStat reports prior to this date should not be used as a comparison to those on this report.](#) Additional info on these reporting standards can be found on the FBI website: <https://ucr.fbi.gov/nibrs-overview>

This chart represents Preliminary counts of selected crime categories from Police Case Reports. Full statistical analysis to determine the confidence level of this data has not been performed. The % change columns on the preliminary counts differ from the percentage change on the NIBRS crime report, sometimes significantly. The CompStat report is designed for operational use and includes only selected NIBRS categories and coding less complex than full NIBRS rules. Official statistics for these and other NIBRS categories can be found on WASPC & FBI websites once available.





City of Spokane
Neva-Wood District (P3)
Selected Crime Codes
2021-03-07 to 2021-03-13
 Prepared By:
 Crime Analysis Unit
 Spokane Police Department

Legend

NIBRS Events



Criminal Homicide



Rape



Robbery Commercial



Robbery Person



Aggravated Assault



Burglary Residential



Burglary Garage



Burglary Commercial



Vehicle Prowling



Vehicle Theft



Arson



Cases Represent LERMS Crime Codes
 Points may indicate multiple events
 Note: Veh Prowl is only Larceny displayed

For Additional Information on
 Incidents pertaining to an
 Area, Trend, or Pattern
 Contact Information Analysis

0 0.2 0.4 0.8 Miles



THIS IS NOT A LEGAL DOCUMENT:
 The information shown on this map is compiled
 from various sources and is subject to constant
 revision. Information shown on this map should
 not be used to determine the location of facilities
 in relationship to property lines, section lines,
 streets, etc.

Sunday - Saturday

3/7/2021 TO 3/13/2021

NE - Neva-Wood District (P3)



A/C	Offense Statute	Address	Reported Date	Dist
SPB3NL				
C	ASSAULT 2D	0 E LACROSSE AVE	3/10/2021	P3
C	ASSAULT 2D	600 E HOUSTON AVE	3/10/2021	P3
C	BURGLARY 1D COMMERCIAL	7600 N DIVISION ST	3/10/2021	P2
C	BURGLARY 2D COMMERCIAL	400 E MAGNESIUM RD	3/8/2021	P4
C	BURGLARY 2D COMMERCIAL	6600 N NEVADA ST	3/10/2021	P4
C	BURGLARY 2D COMMERCIAL	9600 N NEWPORT HWY	3/12/2021	P3
C	BURGLARY 2D GARAGE	200 E LINCOLN RD	3/8/2021	P3
C	BURGLARY 2D GARAGE	7600 N DIVISION ST	3/10/2021	P3
C	MAIL THEFT	800 E LYONS AVE	3/10/2021	P3
C	RAPE 2D		3/13/2021	P4
C	RESIDENTIAL BURGLARY	6200 N NEVADA ST	3/9/2021	P4
C	RESIDENTIAL BURGLARY	600 E SANSON AVE	3/13/2021	P4
C	ROBBERY 1D CARJACKING	6600 N DIVISION ST	3/11/2021	P4
C	ROBBERY 2D PERSON	1000 E BROAD AVE	3/13/2021	P3
C	THEFT 2D ALL OTHER	1900 E LYONS AVE	3/8/2021	P3
C	THEFT 2D FROM BUILDING	1300 E PROVIDENCE AVE	3/8/2021	P3
C	THEFT 2D FROM BUILDING	9200 N COLTON ST	3/12/2021	P3
C	THEFT 2D FROM MOTOR VEHICLE	800 E EUCLID AVE	3/8/2021	P3
C	THEFT 2D FROM MOTOR VEHICLE	4700 N DIVISION ST	3/8/2021	P3
C	THEFT 2D SHOPLIFTING	4700 N DIVISION ST	3/8/2021	P3
C	THEFT 2D SHOPLIFTING	9600 N NEWPORT HWY	3/11/2021	P3
C	THEFT 2D VEHICLE PARTS AND ACCESSORIES	600 E FRANCIS AVE	3/8/2021	P3
C	THEFT 3D ALL OTHER	1100 E WELLESLEY AVE	3/8/2021	P3
C	THEFT 3D ALL OTHER	800 E BRADY CT	3/11/2021	P4
C	THEFT 3D CITY ALL OTHER	7700 N DIVISION ST	3/11/2021	P4
C	THEFT 3D CITY SHOPLIFTING	4700 N DIVISION ST	3/10/2021	P4
C	THEFT 3D CITY SHOPLIFTING	7700 N DIVISION ST	3/11/2021	P4
C	THEFT 3D CITY SHOPLIFTING	4700 N DIVISION ST	3/12/2021	P2
C	THEFT 3D CITY SHOPLIFTING	5800 N DIVISION ST	3/12/2021	P2
C	THEFT 3D FROM BUILDING	9200 N COLTON ST	3/7/2021	P3
C	THEFT 3D FROM BUILDING	6200 N NEVADA ST	3/9/2021	P4
C	THEFT 3D FROM BUILDING	6600 N NEVADA ST	3/10/2021	P4
C	THEFT 3D FROM BUILDING	1200 E PRINCETON AVE	3/10/2021	P3
C	THEFT 3D SHOPLIFTING	7700 N DIVISION ST	3/8/2021	P3
C	THEFT 3D SHOPLIFTING	9100 N NEWPORT HWY	3/8/2021	P3
C	THEFT 3D SHOPLIFTING	9100 N NEWPORT HWY	3/8/2021	P3
C	THEFT 3D SHOPLIFTING	9100 N NEWPORT HWY	3/9/2021	P3
C	THEFT 3D SHOPLIFTING	9600 N NEWPORT HWY	3/9/2021	P3

For protection of victim privacy, the entire address on sexual assault crimes has been redacted.

A/C	Offense Statute	Address	Reported Date	Dist
C	THEFT 3D VEHICLE PARTS AND ACCESSORIES	6600 N ADDISON ST	3/7/2021	P3
C	THEFT 3D VEHICLE PARTS AND ACCESSORIES	1200 E WESTVIEW CT	3/8/2021	P3
C	THEFT 3D VEHICLE PARTS AND ACCESSORIES	1000 E SHARPSBURG AVE	3/9/2021	P3
C	THEFT 3D VEHICLE PARTS AND ACCESSORIES	3100 N NEVADA ST	3/11/2021	P3
C	THEFT OF A FIREARM FROM BUILDING	6200 N NEVADA ST	3/9/2021	P4

SPB3WH

C	ARSON 2D	1600 E OLYMPIC AVE	3/7/2021	P4
C	ASSAULT 2D	1400 E BISMARK AVE	3/10/2021	P4
C	ROBBERY 2D PERSON	5400 N HELENA ST	3/12/2021	P4

POLICE SUMMARY - Ending: Saturday, March 13, 2021



NE - Northeast District (P4)

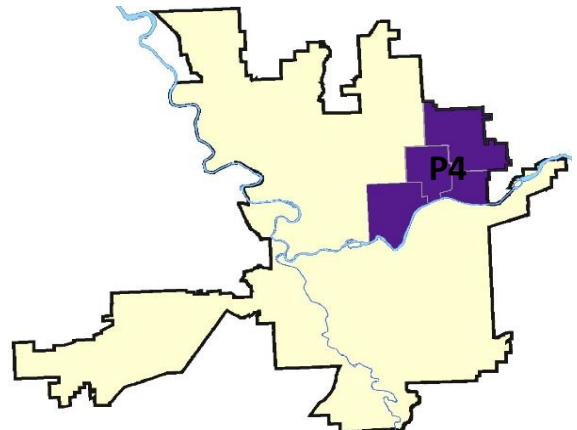
Preliminary IBR Counts

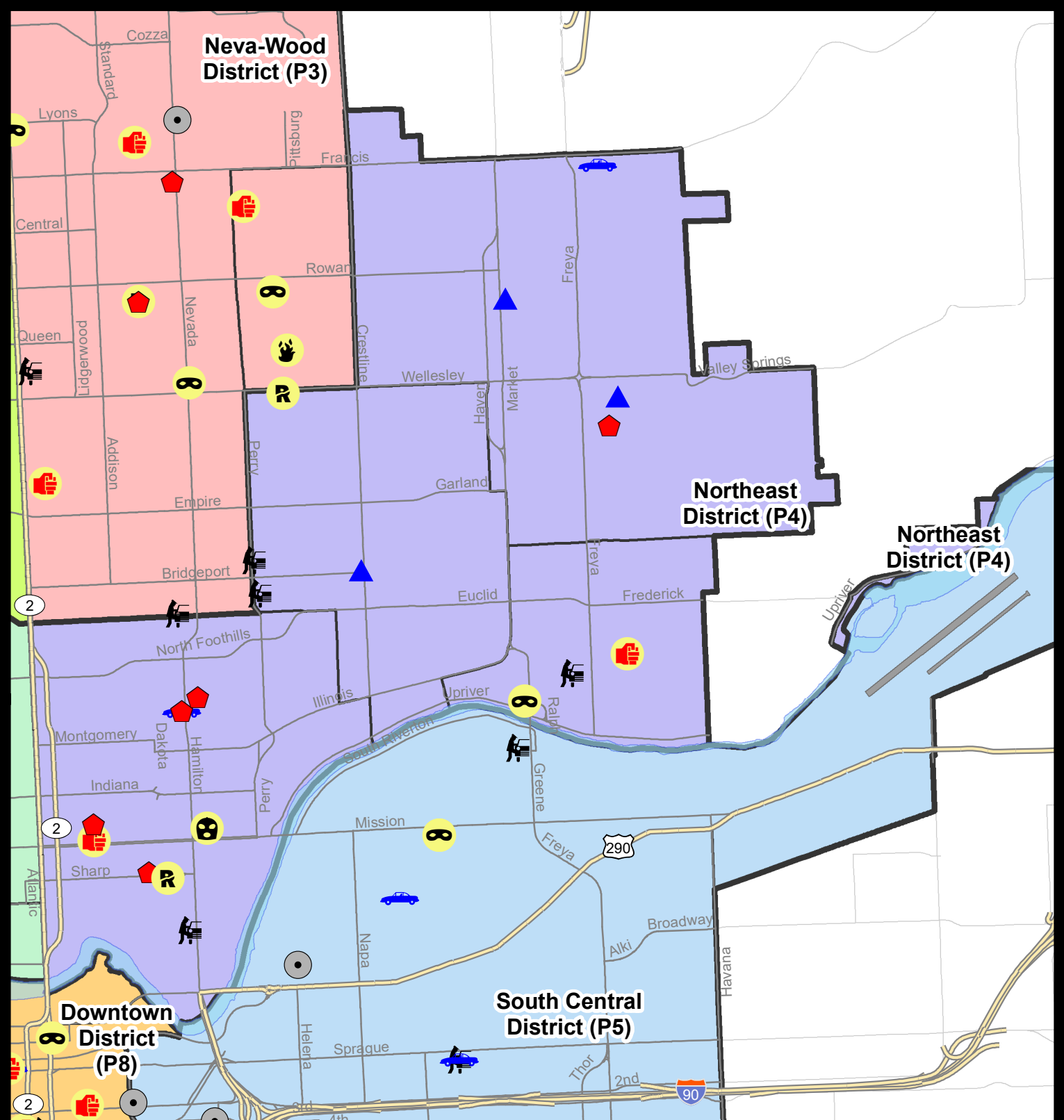
NIBRS Categories (Part 1 Selected)		7 Day Comparison			28 Day Comparison			YTD Comparison		
		Current	Prior	Percent	Current	Prior	Percent	Current	Prior	Percent
Violent	Criminal Homicide	0	0		0	0		0	3	-100.00%
	Rape	2	0		4	2	100.00%	6	4	50.00%
	Robbery - Commercial	1	0		2	0		2	0	
	Robbery - Person	1	0		4	2	100.00%	7	9	-22.22%
	Aggravated Assault - Non DV	1	3	-66.67%	5	6	-16.67%	13	17	-23.53%
	Aggravated Assault - DV	1	1	0.00%	3	8	-62.50%	15	7	114.29%
Violent Total:		6	4	50.00%	18	18	0.00%	43	40	7.50%
Property	Burglary - Residential	5	1	400.00%	10	8	25.00%	22	27	-18.52%
	Burglary Garage	3	3	0.00%	7	2	250.00%	9	11	-18.18%
	Burglary Commercial	0	1	-100.00%	5	4	25.00%	12	7	71.43%
	Larceny	20	17	17.65%	88	80	10.00%	227	265	-14.34%
	Vehicle Theft	2	3	-33.33%	12	16	-25.00%	37	52	-28.85%
	Arson	0	0		0	2	-100.00%	2	0	
Property Total:		30	25	20.00%	122	112	8.93%	309	362	-14.64%
Preliminary Part 1 Crime Totals:		36	29	24.14%	140	130	7.69%	352	402	-12.44%
Current 7 Day Period:		3/7/2021 - 3/13/2021			Prior 7 Day Period:		2/28/2021 - 3/6/2021			
Current 28 Day Period:		2/14/2021 - 3/13/2021			Prior 28 Day Period:		1/17/2021 - 2/13/2021			
Current YTD Day Period:		1/1/2021 - 3/13/2021			Prior YTD Period:		1/1/2020 - 3/13/2020			

Prepared by SPD Crime Analysis Office - Monday, March 15, 2021

NOTE: SPD moved from UCR to the NIBRS reporting standard on 10/4/16 following the transition to a new RMS System. [Numbers on CompStat reports prior to this date should not be used as a comparison to those on this report.](#) Additional info on these reporting standards can be found on the FBI website: <https://ucr.fbi.gov/nibrs-overview>

This chart represents Preliminary counts of selected crime categories from Police Case Reports. Full statistical analysis to determine the confidence level of this data has not been performed. The % change columns on the preliminary counts differ from the percentage change on the NIBRS crime report, sometimes significantly. The CompStat report is designed for operational use and includes only selected NIBRS categories and coding less complex than full NIBRS rules. Official statistics for these and other NIBRS categories can be found on WASPC & FBI websites once available.





City of Spokane

Northeast District (P4)

Selected Crime Codes

2021-03-07 to 2021-03-13

Prepared By:
Crime Analysis Unit
Spokane Police Department

Legend

NIBRS Events



Criminal Homicide



Rape



Robbery Commercial



Robbery Person



Aggravated Assault



Burglary Residential



Burglary Garage



Burglary Commercial



Vehicle Prowling



Vehicle Theft



Arson



Cases Represent LERMS Crime Codes
Points may indicate multiple events
Note: Veh Prowl is only Larceny displayed

For Additional Information on
Incidents pertaining to an
Area, Trend, or Pattern
Contact Information Analysis

0 0.2 0.4 0.8 Miles



THIS IS NOT A LEGAL DOCUMENT.
The information shown on this map is compiled
from various sources and is subject to constant
revision. Information shown on this map should
not be used to determine the location of facilities
in relationship to property lines, section lines,
streets, etc.

Sunday - Saturday

NE - Northeast District (P4)

3/7/2021 TO 3/13/2021



<u>A/C</u>	<u>Offense Statute</u>	<u>Address</u>	<u>Reported Date</u>	<u>Dist</u>
<u>SPB4BE</u>				
C	BURGLARY 2D GARAGE	2000 E BRIDGEPORT AVE	3/9/2021	P4
C	RAPE OF A CHILD 1D		3/10/2021	P4
C	THEFT 2D FROM BUILDING	3400 N CRESTLINE ST	3/8/2021	P4
C	THEFT 2D FROM MOTOR VEHICLE	1400 E LIBERTY AVE	3/9/2021	P4
C	THEFT 3D ALL OTHER	1400 E LIBERTY AVE	3/9/2021	P4
C	THEFT 3D ALL OTHER	4000 N COOK ST	3/12/2021	P4
C	THEFT 3D FROM MOTOR VEHICLE	1400 E COURTLAND AVE	3/9/2021	P4
<u>SPB4HI</u>				
C	BURGLARY 2D GARAGE	3800 E PRINCETON AVE	3/9/2021	P4
C	BURGLARY 2D GARAGE	3100 E EVERETT AVE	3/13/2021	P4
A	RESIDENTIAL BURGLARY	4400 N REBECCA ST	3/11/2021	P4
C	TAKING MOTOR VEHICLE WITHOUT PERMISSION 1D	3700 E DECATUR AVE	3/11/2021	P4
C	THEFT 2D ALL OTHER	4900 N FLORIDA ST	3/7/2021	P4
C	THEFT 2D ALL OTHER	3000 E SANSON AVE	3/8/2021	P4
C	THEFT 2D FROM BUILDING	3000 E ROWAN AVE	3/11/2021	P4
C	THEFT 3D ALL OTHER	3000 E BROAD AVE	3/7/2021	P4
C	THEFT 3D ALL OTHER	2900 E EVERETT AVE	3/13/2021	P2
C	THEFT 3D FROM BUILDING	4300 E PRINCETON AVE	3/8/2021	P4
<u>SPB4LO</u>				
C	ASSAULT 1D	300 E MISSION AVE	3/11/2021	P4
C	RAPE 3D		3/7/2021	P2
C	RESIDENTIAL BURGLARY	300 E AUGUSTA AVE	3/7/2021	P2
C	RESIDENTIAL BURGLARY	2400 N HAMILTON ST	3/8/2021	P4
C	RESIDENTIAL BURGLARY	2500 N NEVADA ST	3/10/2021	P3
C	RESIDENTIAL BURGLARY	600 E SHARP AVE	3/13/2021	P2
C	ROBBERY 2D COMMERCIAL	900 E MISSION AVE	3/13/2021	P3
C	THEFT 2D FROM BUILDING	2400 N HAMILTON ST	3/8/2021	P4
C	THEFT 2D FROM BUILDING	900 E MISSION AVE	3/12/2021	P2
C	THEFT 2D FROM BUILDING	600 E SHARP AVE	3/13/2021	P2
C	THEFT 3D ALL OTHER	1300 E BALDWIN AVE	3/9/2021	P4
C	THEFT 3D ALL OTHER	2200 N HAMILTON ST	3/11/2021	P4
C	THEFT 3D FROM BUILDING	900 E MISSION AVE	3/9/2021	P4
C	THEFT 3D FROM MOTOR VEHICLE	900 N CINCINNATI ST	3/8/2021	P4
C	THEFT 3D SHOPLIFTING	2400 N DIVISION ST	3/8/2021	P4
C	THEFT OF MOTOR VEHICLE	2400 N HAMILTON ST	3/8/2021	P2
<u>SPB4MI</u>				
C	ASSAULT 2D	3800 E BUCKEYE AVE	3/10/2021	P4

For protection of victim privacy, the entire address on sexual assault crimes has been redacted.

A/C	Offense Statute	Address	Reported Date	Dist
C	ROBBERY 1D PERSON	3100 E CARLISLE AVE	3/9/2021	P4
C	THEFT 2D FROM MOTOR VEHICLE	3400 E MARIETTA AVE	3/7/2021	P4

SPOKANE POLICE DEPARTMENT



SOUTH **Police Service Area**

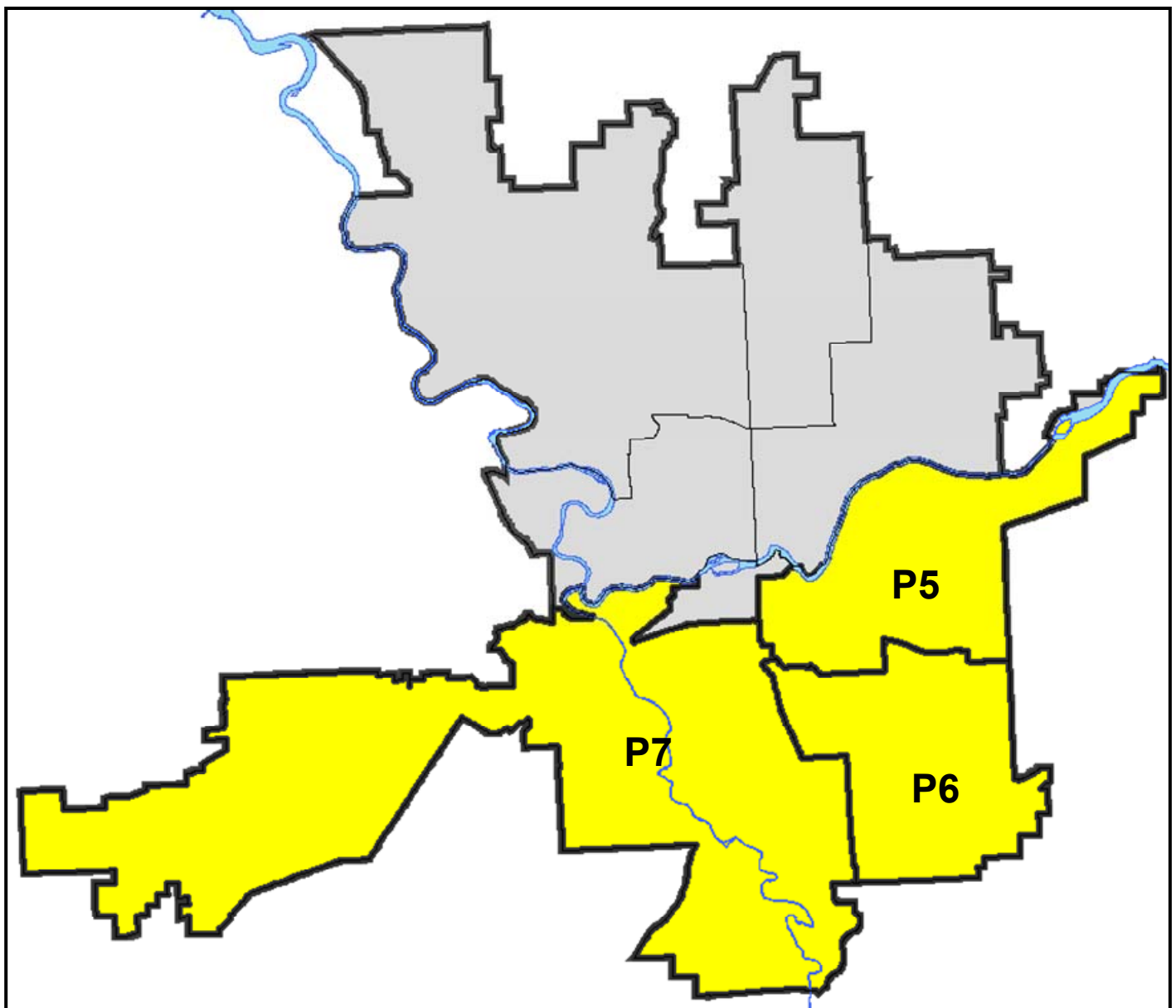
PSA Commander

Captain Brad Arleth

South Central District (P5)

Southeast District (P6)

Southwest District (P7)



POLICE SUMMARY - Ending: Saturday, March 13, 2021

SOUTH PRECINCT (P5, P6, and P7)



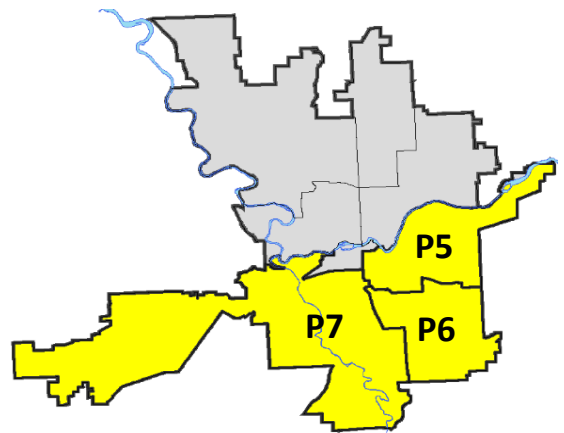
Preliminary IBR Counts

NIBRS Categories (Part 1 Selected)		7 Day Comparison			28 Day Comparison			YTD Comparison		
		Current	Prior	Percent	Current	Prior	Percent	Current	Prior	Percent
Violent	Criminal Homicide	1	0		1	0		1	1	0.00%
	Rape	0	4	-100.00%	9	5	80.00%	18	14	28.57%
	Robbery - Commercial	0	0		0	0		0	4	-100.00%
	Robbery - Person	1	0		2	2	0.00%	5	4	25.00%
	Aggravated Assault - Non DV	2	0		8	8	0.00%	20	16	25.00%
	Aggravated Assault - DV	2	3	-33.33%	10	6	66.67%	21	27	-22.22%
Violent Total:		6	7	-14.29%	30	21	42.86%	65	66	-1.52%
Property	Burglary - Residential	4	7	-42.86%	19	7	171.43%	40	70	-42.86%
	Burglary Garage	1	3	-66.67%	10	13	-23.08%	29	29	0.00%
	Burglary Commercial	3	2	50.00%	10	14	-28.57%	28	31	-9.68%
	Larceny	45	34	32.35%	151	179	-15.64%	445	514	-13.42%
	Vehicle Theft	4	7	-42.86%	25	18	38.89%	56	101	-44.55%
	Arson	0	0		1	1	0.00%	2	5	-60.00%
Property Total:		57	53	7.55%	216	232	-6.90%	600	750	-20.00%
Preliminary Part 1 Crime Totals:		63	60	5.00%	246	253	-2.77%	665	816	-18.50%
Current 7 Day Period:		3/7/2021 - 3/13/2021			Prior 7 Day Period:		2/28/2021 - 3/6/2021			
Current 28 Day Period:		2/14/2021 - 3/13/2021			Prior 28 Day Period:		1/17/2021 - 2/13/2021			
Current YTD Day Period:		1/1/2021 - 3/13/2021			Prior YTD Period:		1/1/2020 - 3/13/2020			

Prepared by SPD Crime Analysis Office - Monday, March 15, 2021

NOTE: SPD moved from UCR to the NIBRS reporting standard on 10/4/16 following the transition to a new RMS System. [Numbers on CompStat reports prior to this date should not be used as a comparison to those on this report.](#) Additional info on these reporting standards can be found on the FBI website: <https://ucr.fbi.gov/nibrs-overview>

This chart represents Preliminary counts of selected crime categories from Police Case Reports. Full statistical analysis to determine the confidence level of this data has not been performed. The % change columns on the preliminary counts differ from the percentage change on the NIBRS crime report, sometimes significantly. The CompStat report is designed for operational use and includes only selected NIBRS categories and coding less complex than full NIBRS rules. Official statistics for these and other NIBRS categories can be found on WASPC & FBI websites once available.



POLICE SUMMARY - Ending: Saturday, March 13, 2021



SE - South Central District (P5)

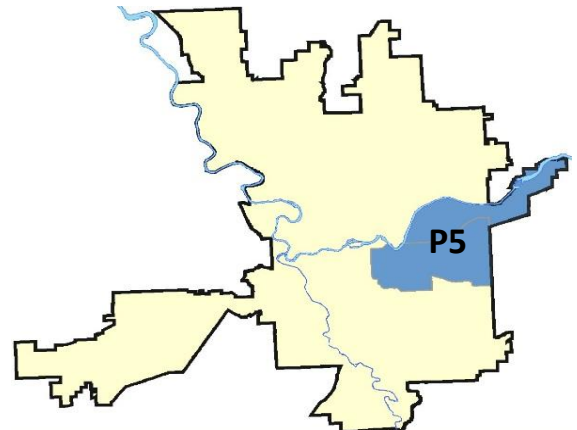
Preliminary IBR Counts

NIBRS Categories (Part 1 Selected)		7 Day Comparison			28 Day Comparison			YTD Comparison		
		Current	Prior	Percent	Current	Prior	Percent	Current	Prior	Percent
Violent	Criminal Homicide	0	0		0	0		0	0	
	Rape	0	3	-100.00%	6	2	200.00%	9	2	350.00%
	Robbery - Commercial	0	0		0	0		0	0	
	Robbery - Person	1	0		1	1	0.00%	2	0	
	Aggravated Assault - Non DV	1	0		6	4	50.00%	10	9	11.11%
	Aggravated Assault - DV	0	1	-100.00%	3	5	-40.00%	11	12	-8.33%
Violent Total:		2	4	-50.00%	16	12	33.33%	32	23	39.13%
Property	Burglary - Residential	1	3	-66.67%	7	2	250.00%	10	21	-52.38%
	Burglary Garage	0	1	-100.00%	1	5	-80.00%	7	6	16.67%
	Burglary Commercial	3	0		5	9	-44.44%	15	12	25.00%
	Larceny	14	11	27.27%	55	64	-14.06%	160	171	-6.43%
	Vehicle Theft	2	3	-33.33%	8	6	33.33%	20	38	-47.37%
	Arson	0	0		1	1	0.00%	2	3	-33.33%
Property Total:		20	18	11.11%	77	87	-11.49%	214	251	-14.74%
Preliminary Part 1 Crime Totals:		22	22	0.00%	93	99	-6.06%	246	274	-10.22%
Current 7 Day Period:		3/7/2021 - 3/13/2021			Prior 7 Day Period:		2/28/2021 - 3/6/2021			
Current 28 Day Period:		2/14/2021 - 3/13/2021			Prior 28 Day Period:		1/17/2021 - 2/13/2021			
Current YTD Day Period:		1/1/2021 - 3/13/2021			Prior YTD Period:		1/1/2020 - 3/13/2020			

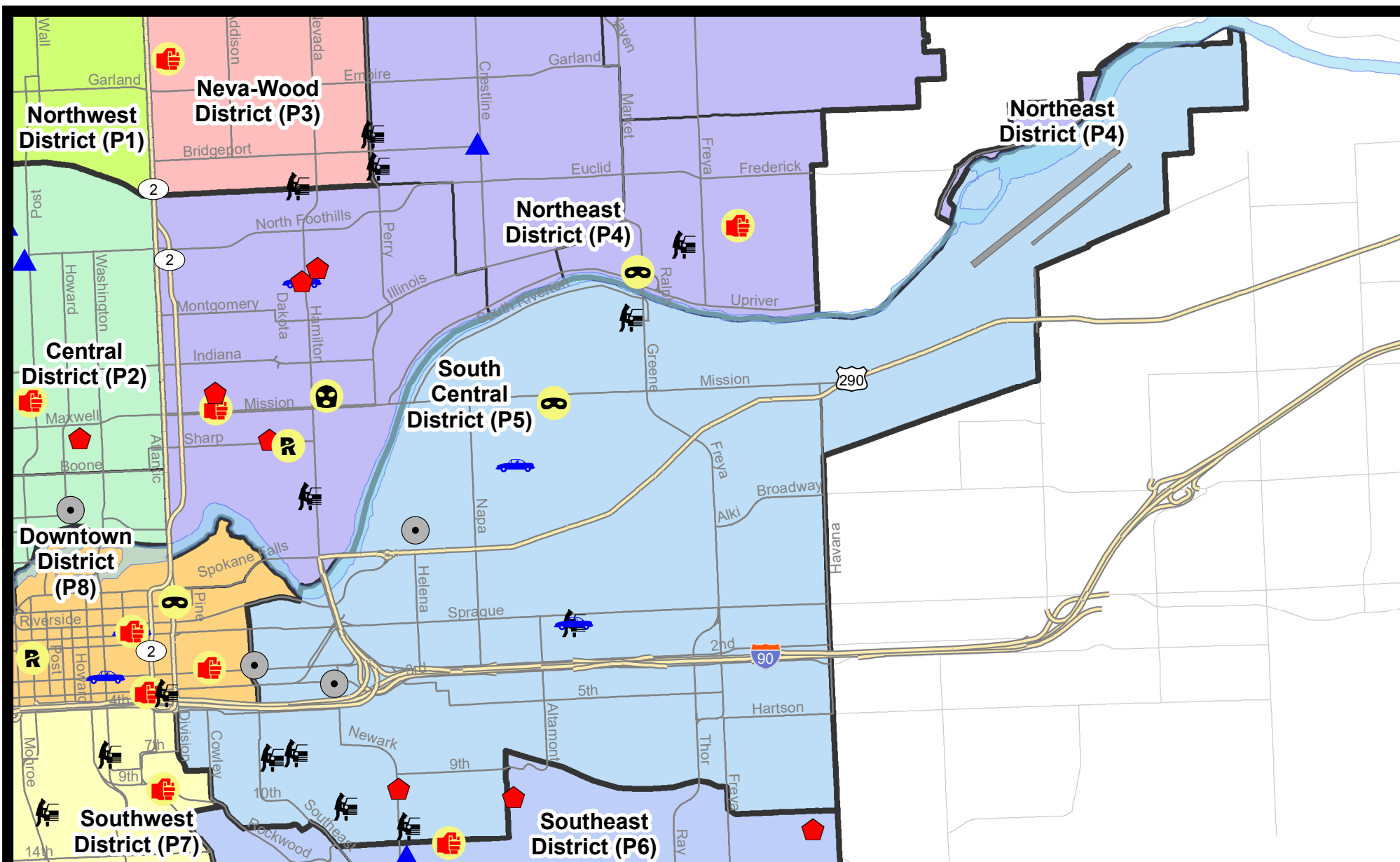
Prepared by SPD Crime Analysis Office - Monday, March 15, 2021

NOTE: SPD moved from UCR to the NIBRS reporting standard on 10/4/16 following the transition to a new RMS System. [Numbers on CompStat reports prior to this date should not be used as a comparison to those on this report.](#) Additional info on these reporting standards can be found on the FBI website: <https://ucr.fbi.gov/nibrs-overview>

This chart represents Preliminary counts of selected crime categories from Police Case Reports. Full statistical analysis to determine the confidence level of this data has not been performed. The % change columns on the preliminary counts differ from the percentage change on the NIBRS crime report, sometimes significantly. The CompStat report is designed for operational use and includes only selected NIBRS categories and coding less complex than full NIBRS rules. Official statistics for these and other NIBRS categories can be found on WASPC & FBI websites once available.



Note: On 2/10/21 a portion of the Police Block SPC5EC became part of the Downtown Precinct (SPD8EC); Consequently activity in P5 will appear lower if compared to printed CompStat reports prior to 2/10/21



City of Spokane
South Central District (P5)
Selected
Crime Types
2021-03-07 to 2021-03-13

Prepared By:
Crime Analysis Unit
Spokane Police Department

Legend

NIBRS Events



Criminal Homicide



Rape



Robbery Commercial



Robbery Person



Aggravated Assault



Burglary Residential



Burglary Garage



Burglary Commercial



Vehicle Prowling



Vehicle Theft



Arson

Cases Represent LERMS Crime Codes

Points may indicate multiple events

Note: Veh Prowl is only Larceny category displayed



For Additional Information on Incidents
 pertaining to an Area, Trend, or Pattern
 Contact Information Analysis

0 0.2 0.4 0.6 0.8 1 Miles



THIS IS NOT A LEGAL DOCUMENT:
 The information shown on this map is compiled
 from various sources and is subject to constant
 revision. Information shown on this map should
 not be used to determine the location of facilities
 in relationship to property lines, section lines,
 streets, etc.

Sunday - Saturday

3/7/2021 TO 3/13/2021

SE - South Central District (P5)



<u>A/C</u>	<u>Offense Statute</u>	<u>Address</u>	<u>Reported Date</u>	<u>Dist</u>
<u>SPC5EC</u>				
C	BURGLARY 2D COMMERCIAL	900 E 3RD AVE	3/9/2021	P6
C	BURGLARY 2D COMMERCIAL	500 E 2ND AVE	3/12/2021	P6
C	RESIDENTIAL BURGLARY	1400 E 10TH AVE	3/8/2021	P6
C	THEFT 2D ALL OTHER	500 E 2ND AVE	3/12/2021	P6
C	THEFT 2D FROM BUILDING	800 E HARTSON AVE	3/11/2021	P5
C	THEFT 2D FROM MOTOR VEHICLE	700 S SCOTT ST	3/8/2021	P5
C	THEFT 3D FROM BUILDING	1400 E 10TH AVE	3/8/2021	P6
C	THEFT 3D FROM BUILDING	600 S RICHARD ALLEN CT	3/9/2021	P5
C	THEFT 3D FROM BUILDING	2200 E 1ST AVE	3/10/2021	P5
C	THEFT 3D FROM MOTOR VEHICLE	0 S SMITH ST	3/10/2021	P6
C	THEFT 3D FROM MOTOR VEHICLE	500 E 7TH AVE	3/10/2021	P5
C	THEFT 3D FROM MOTOR VEHICLE	1400 E 13TH AVE	3/12/2021	P5
C	THEFT 3D FROM MOTOR VEHICLE	1100 S ARTHUR ST	3/12/2021	P5
C	THEFT 3D SHOPLIFTING	3000 E SPRAGUE AVE	3/8/2021	P6
C	THEFT 3D VEHICLE PARTS AND ACCESSORIES	900 E 3RD AVE	3/9/2021	P6
C	THEFT OF MOTOR VEHICLE	0 S SMITH ST	3/10/2021	P6
<u>SPC5GP</u>				
C	ASSAULT 2D	2500 E SINTO AVE	3/8/2021	P6
C	BURGLARY 2D COMMERCIAL	700 N HELENA ST	3/10/2021	P6
C	ROBBERY 1D CARJACKING	2500 E SINTO AVE	3/8/2021	P6
C	THEFT 2D FROM BUILDING	5300 E TRENT AVE	3/10/2021	P5
C	THEFT OF A FIREARM FROM MOTOR VEHICLE	3100 E ERMINA AVE	3/13/2021	P5
C	THEFT OF MOTOR VEHICLE	2200 E DESMET AVE	3/11/2021	P6

POLICE SUMMARY - Ending: Saturday, March 13, 2021



SE - Southeast District (P6)

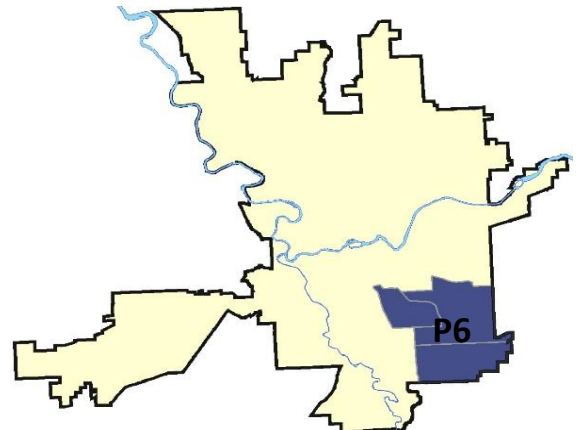
Preliminary IBR Counts

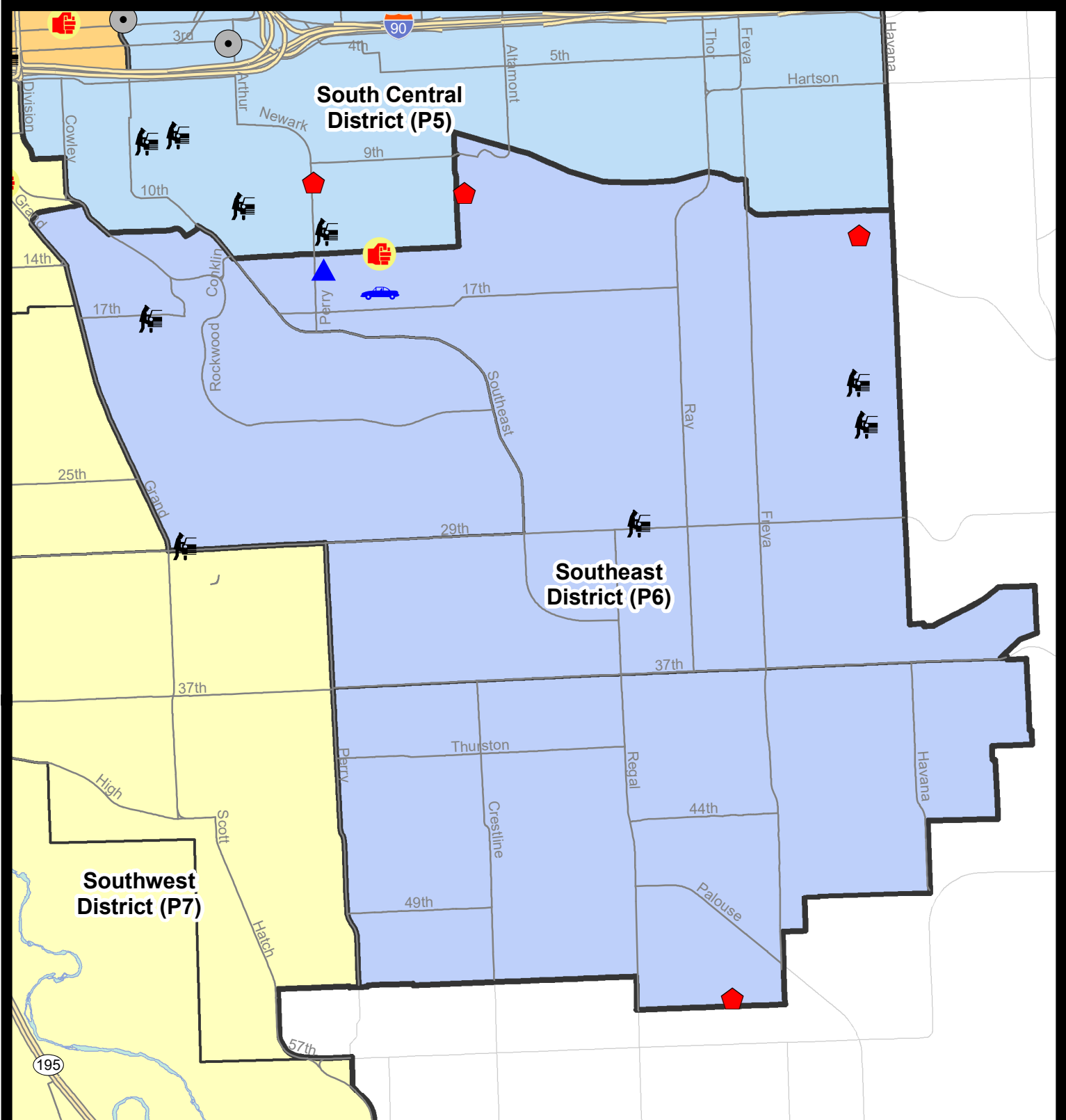
NIBRS Categories (Part 1 Selected)		7 Day Comparison			28 Day Comparison			YTD Comparison		
		Current	Prior	Percent	Current	Prior	Percent	Current	Prior	Percent
Violent	Criminal Homicide	0	0		0	0		0	1	-100.00%
	Rape	0	0		2	1	100.00%	4	2	100.00%
	Robbery - Commercial	0	0		0	0		0	2	-100.00%
	Robbery - Person	0	0		0	0		0	2	-100.00%
	Aggravated Assault - Non DV	0	0		1	0		3	2	50.00%
	Aggravated Assault - DV	1	0		2	0		3	9	-66.67%
Violent Total:		1	0		5	1	400.00%	10	18	-44.44%
Property	Burglary - Residential	3	2	50.00%	5	2	150.00%	12	21	-42.86%
	Burglary Garage	1	1	0.00%	4	3	33.33%	10	13	-23.08%
	Burglary Commercial	0	1	-100.00%	1	0		2	1	100.00%
	Larceny	11	3	266.67%	29	37	-21.62%	87	110	-20.91%
	Vehicle Theft	1	2	-50.00%	5	6	-16.67%	12	17	-29.41%
	Arson	0	0		0	0		0	1	-100.00%
Property Total:		16	9	77.78%	44	48	-8.33%	123	163	-24.54%
Preliminary Part 1 Crime Totals:		17	9	88.89%	49	49	0.00%	133	181	-26.52%
Current 7 Day Period:		3/7/2021 - 3/13/2021			Prior 7 Day Period:		2/28/2021 - 3/6/2021			
Current 28 Day Period:		2/14/2021 - 3/13/2021			Prior 28 Day Period:		1/17/2021 - 2/13/2021			
Current YTD Day Period:		1/1/2021 - 3/13/2021			Prior YTD Period:		1/1/2020 - 3/13/2020			

Prepared by SPD Crime Analysis Office - Monday, March 15, 2021

NOTE: SPD moved from UCR to the NIBRS reporting standard on 10/4/16 following the transition to a new RMS System. [Numbers on CompStat reports prior to this date should not be used as a comparison to those on this report.](#) Additional info on these reporting standards can be found on the FBI website: <https://ucr.fbi.gov/nibrs-overview>

This chart represents Preliminary counts of selected crime categories from Police Case Reports. Full statistical analysis to determine the confidence level of this data has not been performed. The % change columns on the preliminary counts differ from the percentage change on the NIBRS crime report, sometimes significantly. The CompStat report is designed for operational use and includes only selected NIBRS categories and coding less complex than full NIBRS rules. Official statistics for these and other NIBRS categories can be found on WASPC & FBI websites once available.





City of Spokane

Southeast District (P6)

Selected Crime Codes

2021-03-07 to 2021-03-13

Prepared By:
Crime Analysis Unit
Spokane Police Department

Legend

NIBRS Events



Criminal Homicide



Rape



Robbery Commercial



Robbery Person



Aggravated Assault



Burglary Residential



Burglary Garage



Burglary Commercial



Vehicle Prowling



Vehicle Theft



Arson



Cases Represent LERMS Crime Codes
Points may indicate multiple events
Note: Veh Prowl is only Larceny displayed

For Additional Information on
Incidents pertaining to an
Area, Trend, or Pattern
Contact Information Analysis

0 0.15 0.3 0.6 Miles



THIS IS NOT A LEGAL DOCUMENT:
The information shown on this map is compiled
from various sources and is subject to constant
revision. Information shown on this map should
not be used to determine the location of facilities
in relationship to property lines, section lines,
streets, etc.

Sunday - Saturday

SE - Southeast District (P6)

3/7/2021 TO 3/13/2021



<u>A/C</u>	<u>Offense Statute</u>	<u>Address</u>	<u>Reported Date</u>	<u>Dist</u>
<u>SPC6LH</u>				
C	ASSAULT 2D	1700 E 14TH AVE	3/8/2021	P6
C	BURGLARY 2D GARAGE	1400 E 15TH AVE	3/11/2021	P5
C	MAIL THEFT	1300 S RAY ST	3/10/2021	P6
C	RESIDENTIAL BURGLARY	2100 E 11TH AVE	3/12/2021	P6
C	RESIDENTIAL BURGLARY	4100 E 15TH AVE	3/12/2021	P6
C	THEFT 2D FROM BUILDING	1100 S RAY ST	3/10/2021	P6
C	THEFT 2D FROM BUILDING	2800 E 29TH AVE	3/12/2021	P6
C	THEFT 2D FROM MOTOR VEHICLE	4200 E 24TH AVE	3/8/2021	P6
C	THEFT 3D CITY ALL OTHER	2100 E 11TH AVE	3/12/2021	P6
C	THEFT 3D FROM MOTOR VEHICLE	3000 E 29TH AVE	3/10/2021	P6
C	THEFT 3D FROM MOTOR VEHICLE	2100 S CUBA ST	3/13/2021	P6
C	THEFT OF MOTOR VEHICLE	1700 E 16TH AVE	3/10/2021	P6
<u>SPC6RW</u>				
C	THEFT 3D ALL OTHER	1100 E 26TH AVE	3/13/2021	P5
A	THEFT 3D FROM MOTOR VEHICLE	1700 S SHERMAN ST	3/10/2021	P5
A	THEFT 3D FROM MOTOR VEHICLE	700 E 29TH AVE	3/11/2021	P6
<u>SPC6SG</u>				
C	RESIDENTIAL BURGLARY	3300 E 55TH AVE	3/9/2021	P6
A	THEFT 3D VEHICLE PARTS AND ACCESSORIES	2500 E 53RD AVE	3/13/2021	P6

POLICE SUMMARY - Ending: Saturday, March 13, 2021



SW - Southwest District (P7)

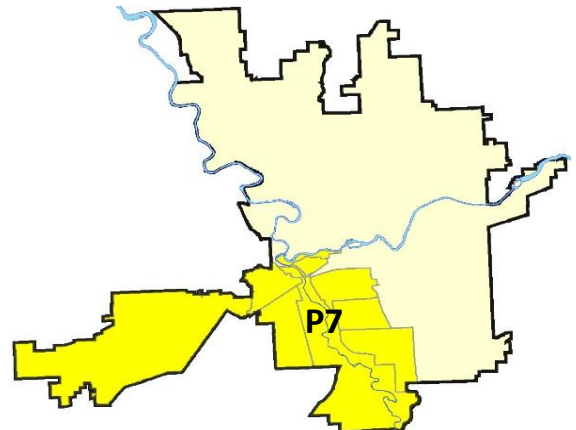
Preliminary IBR Counts

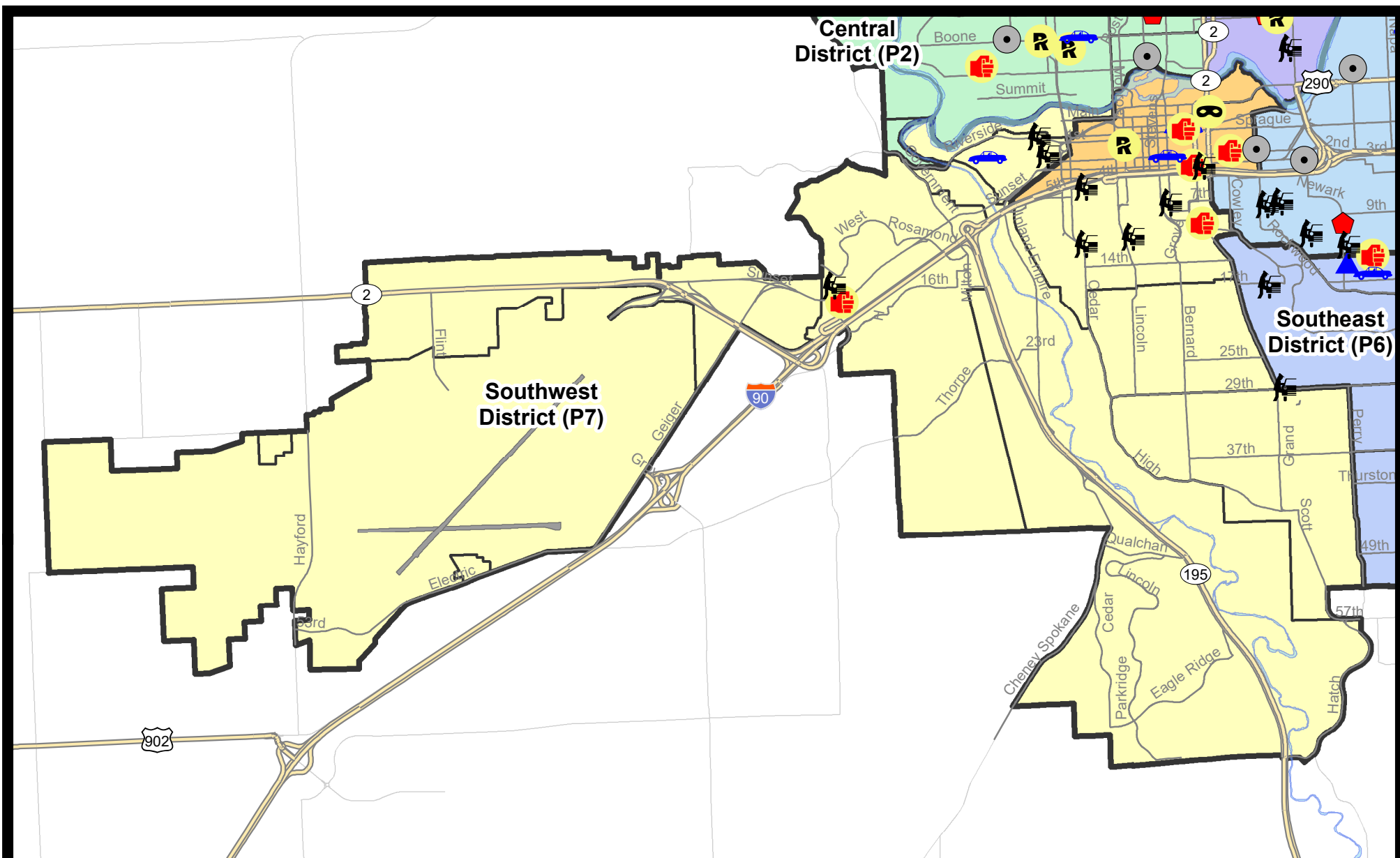
NIBRS Categories (Part 1 Selected)		7 Day Comparison			28 Day Comparison			YTD Comparison		
		Current	Prior	Percent	Current	Prior	Percent	Current	Prior	Percent
Violent	Criminal Homicide	1	0		1	0		1	0	
	Rape	0	1	-100.00%	1	2	-50.00%	5	10	-50.00%
	Robbery - Commercial	0	0		0	0		0	2	-100.00%
	Robbery - Person	0	0		1	1	0.00%	3	2	50.00%
	Aggravated Assault - Non DV	1	0		1	4	-75.00%	7	5	40.00%
	Aggravated Assault - DV	1	2	-50.00%	5	1	400.00%	7	6	16.67%
Violent Total:		3	3	0.00%	9	8	12.50%	23	25	-8.00%
Property	Burglary - Residential	0	2	-100.00%	7	3	133.33%	18	28	-35.71%
	Burglary Garage	0	1	-100.00%	5	5	0.00%	12	10	20.00%
	Burglary Commercial	0	1	-100.00%	4	5	-20.00%	11	18	-38.89%
	Larceny	20	20	0.00%	67	78	-14.10%	198	233	-15.02%
	Vehicle Theft	1	2	-50.00%	12	6	100.00%	24	46	-47.83%
	Arson	0	0		0	0		0	1	-100.00%
Property Total:		21	26	-19.23%	95	97	-2.06%	263	336	-21.73%
Preliminary Part 1 Crime Totals:		24	29	-17.24%	104	105	-0.95%	286	361	-20.78%
Current 7 Day Period:		3/7/2021 - 3/13/2021			Prior 7 Day Period:		2/28/2021 - 3/6/2021			
Current 28 Day Period:		2/14/2021 - 3/13/2021			Prior 28 Day Period:		1/17/2021 - 2/13/2021			
Current YTD Day Period:		1/1/2021 - 3/13/2021			Prior YTD Period:		1/1/2020 - 3/13/2020			

Prepared by SPD Crime Analysis Office - Monday, March 15, 2021

NOTE: SPD moved from UCR to the NIBRS reporting standard on 10/4/16 following the transition to a new RMS System. [Numbers on CompStat reports prior to this date should not be used as a comparison to those on this report.](#) Additional info on these reporting standards can be found on the FBI website: <https://ucr.fbi.gov/nibrs-overview>

This chart represents Preliminary counts of selected crime categories from Police Case Reports. Full statistical analysis to determine the confidence level of this data has not been performed. The % change columns on the preliminary counts differ from the percentage change on the NIBRS crime report, sometimes significantly. The CompStat report is designed for operational use and includes only selected NIBRS categories and coding less complex than full NIBRS rules. Official statistics for these and other NIBRS categories can be found on WASPC & FBI websites once available.





City of Spokane
Southwest District (P7)
Selected
Crime Types
2021-03-07 to 2021-03-13

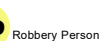
Prepared By:
Crime Analysis Unit
Spokane Police Department

Legend

NIBRS Events



Robbery Commercial



Robbery Person



Aggravated Assault



Burglary Residential



Burglary Garage



Burglary Commercial



Vehicle Prowling



Vehicle Theft



Arson

Cases Represent LERMS Crime Codes
 Points may indicate multiple events
 Note: Veh Prowl is only Larceny category displayed



For Additional Information on Incidents
 pertaining to an Area, Trend, or Pattern
 Contact Information Analysis

0 0.2 0.4 0.6 0.8 1 1.2 1.4 1.6 Miles



THIS IS NOT A LEGAL DOCUMENT:
 The information shown on this map is compiled
 from various sources and is subject to constant
 revision. Information shown on this map should
 not be used to determine the location of facilities
 in relationship to property lines, section lines,
 streets, etc.



Sunday - Saturday

SE - Southwest District (P7)

3/7/2021 TO 3/13/2021



<u>A/C</u>	<u>Offense Statute</u>	<u>Address</u>	<u>Reported Date</u>	<u>Dist</u>
<u>SPD7BA</u>				
C	THEFT 3D FROM BUILDING	1700 W 2ND AVE	3/7/2021	P7
C	THEFT 3D FROM MOTOR VEHICLE	1700 W PACIFIC AVE	3/7/2021	P7
C	THEFT 3D FROM MOTOR VEHICLE	1800 W RIVERSIDE AVE	3/7/2021	P7
C	THEFT OF MOTOR VEHICLE	100 S POPLAR ST	3/10/2021	P7
<u>SPD7CH</u>				
C	ASSAULT 2D	900 S GRAND BLVD	3/7/2021	P7
C	MAIL THEFT	1400 W 10TH AVE	3/13/2021	P7
C	THEFT 2D ALL OTHER	800 W 5TH AVE	3/9/2021	P5
C	THEFT 2D FROM BUILDING	300 W 8TH AVE	3/8/2021	P7
C	THEFT 3D ALL OTHER	1600 W 8TH AVE	3/10/2021	P7
C	THEFT 3D CITY FROM BUILDING	800 W 5TH AVE	3/9/2021	P7
C	THEFT 3D FROM MOTOR VEHICLE	W 7TH AVE / S WASHINGTON ST	3/8/2021	P7
A	THEFT 3D FROM MOTOR VEHICLE	1300 W 11TH AVE	3/9/2021	P7
C	THEFT 3D FROM MOTOR VEHICLE	800 W 11TH AVE	3/9/2021	P7
C	THEFT 3D VEHICLE PARTS AND ACCESSORIES	100 W 8TH AVE	3/13/2021	P7
C	THEFT OF A FIREARM FROM MOTOR VEHICLE	1300 W 5TH AVE	3/7/2021	P7
<u>SPD7LC</u>				
C	MURDER 1D	2200 W THORPE RD	3/12/2021	P7
C	THEFT 3D ALL OTHER	7200 S TANGLE HEIGHTS DR	3/7/2021	P7
C	THEFT 3D ALL OTHER	2300 W 16TH AVE	3/8/2021	P7
<u>SPD7WH</u>				
C	ASSAULT 2D	4300 W SUNSET BLVD	3/8/2021	P7
C	THEFT 2D ALL OTHER	1500 S RUSTLE ST	3/8/2021	P7
C	THEFT 2D FROM MOTOR VEHICLE	1500 S RUSTLE ST	3/13/2021	P7
C	THEFT 3D FROM BUILDING	1500 S RUSTLE ST	3/10/2021	P7
<u>SPD7WP</u>				
C	MAIL THEFT	9000 W US 2 HWY	3/8/2021	P7
C	MAIL THEFT	9000 W US 2 HWY	3/10/2021	P7

SPOKANE POLICE DEPARTMENT

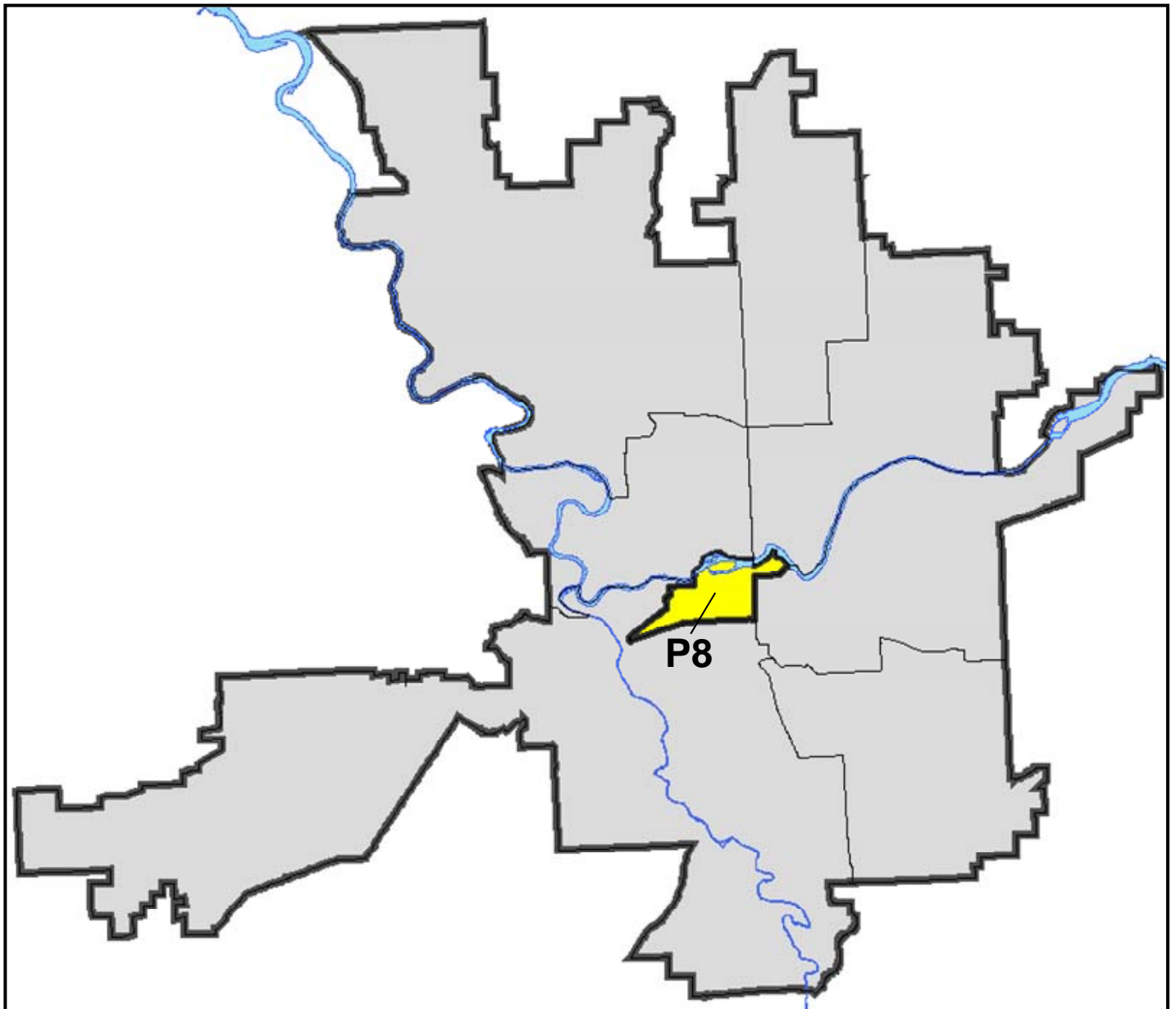
DOWNTOWN

Police Service Area



PSA Commander

Captain David Singley



POLICE SUMMARY - Ending: Saturday, March 13, 2021

DOWNTOWN PRECINCT (P8)



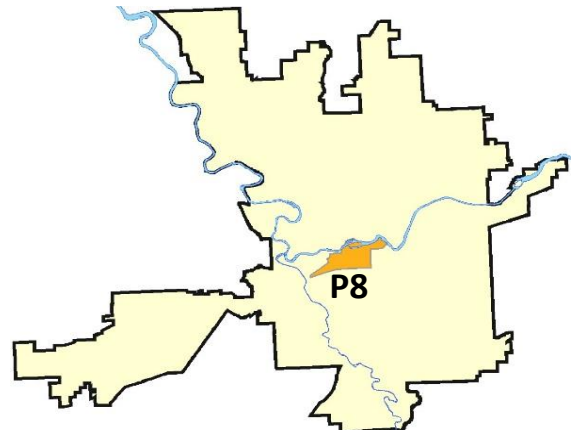
Preliminary IBR Counts

NIBRS Categories (Part 1 Selected)		7 Day Comparison			28 Day Comparison			YTD Comparison		
		Current	Prior	Percent	Current	Prior	Percent	Current	Prior	Percent
Violent	Criminal Homicide	0	0		0	0		0	0	
	Rape	1	1	0.00%	3	3	0.00%	7	1	600.00%
	Robbery - Commercial	0	0		0	0		2	2	0.00%
	Robbery - Person	1	1	0.00%	2	5	-60.00%	9	6	50.00%
	Aggravated Assault - Non DV	2	4	-50.00%	8	7	14.29%	17	22	-22.73%
	Aggravated Assault - DV	1	0		2	2	0.00%	5	5	0.00%
Violent Total:		5	6	-16.67%	15	17	-11.76%	40	36	11.11%
Property	Burglary - Residential	0	1	-100.00%	1	3	-66.67%	5	4	25.00%
	Burglary Garage	0	0		1	1	0.00%	2	0	
	Burglary Commercial	0	3	-100.00%	4	11	-63.64%	19	28	-32.14%
	Larceny	11	13	-15.38%	49	67	-26.87%	157	217	-27.65%
	Vehicle Theft	2	1	100.00%	5	4	25.00%	12	19	-36.84%
	Arson	0	0		0	1	-100.00%	1	4	-75.00%
Property Total:		13	18	-27.78%	60	87	-31.03%	196	272	-27.94%
Preliminary Part 1 Crime Totals:		18	24	-25.00%	75	104	-27.88%	236	308	-23.38%
Current 7 Day Period:		3/7/2021 - 3/13/2021			Prior 7 Day Period:		2/28/2021 - 3/6/2021			
Current 28 Day Period:		2/14/2021 - 3/13/2021			Prior 28 Day Period:		1/17/2021 - 2/13/2021			
Current YTD Day Period:		1/1/2021 - 3/13/2021			Prior YTD Period:		1/1/2020 - 3/13/2020			

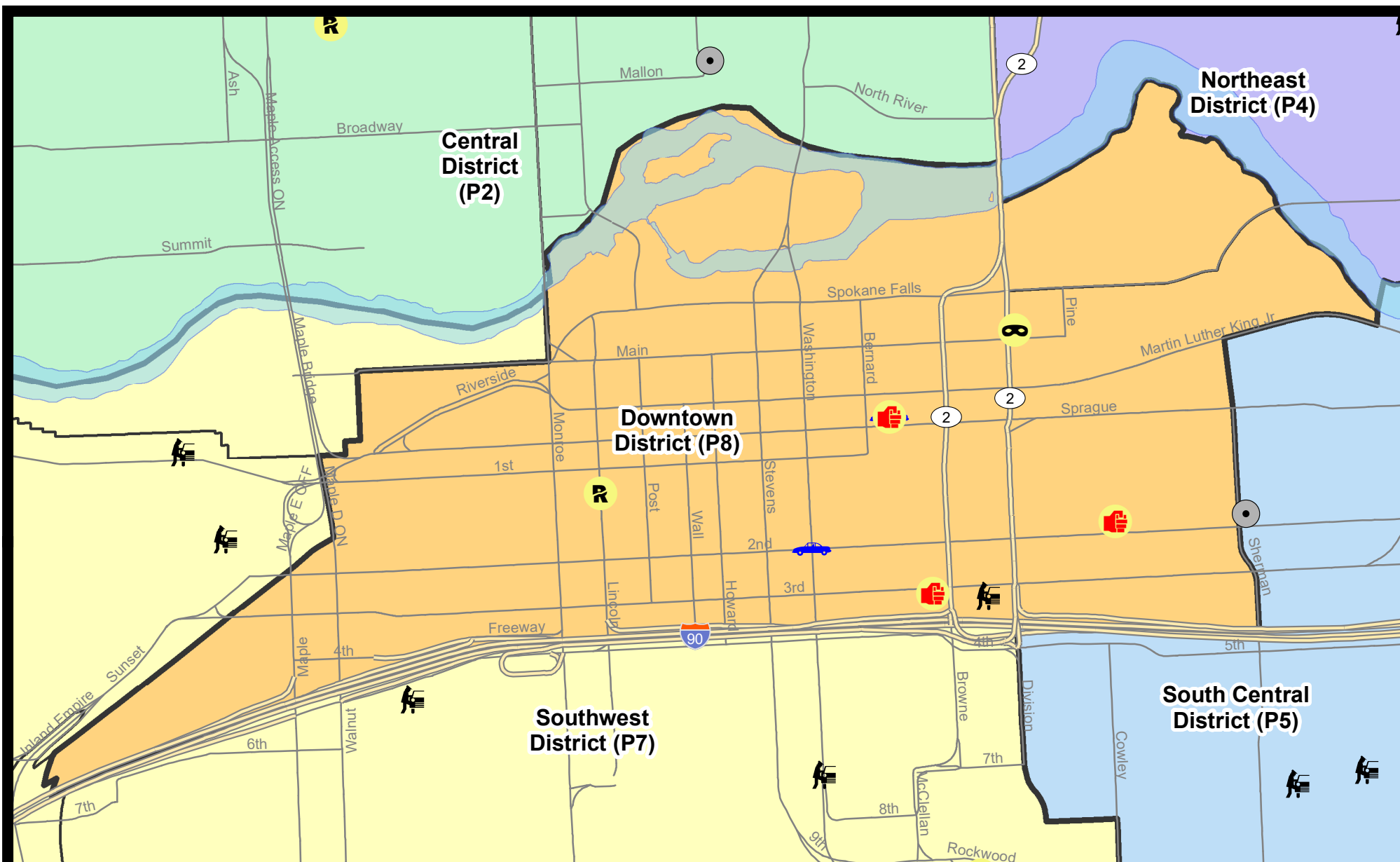
Prepared by SPD Crime Analysis Office - Monday, March 15, 2021

NOTE: SPD moved from UCR to the NIBRS reporting standard on 10/4/16 following the transition to a new RMS System. [Numbers on CompStat reports prior to this date should not be used as a comparison to those on this report.](#) Additional info on these reporting standards can be found on the FBI website: <https://ucr.fbi.gov/nibrs-overview>

This chart represents Preliminary counts of selected crime categories from Police Case Reports. Full statistical analysis to determine the confidence level of this data has not been performed. The % change columns on the preliminary counts differ from the percentage change on the NIBRS crime report, sometimes significantly. The CompStat report is designed for operational use and includes only selected NIBRS categories and coding less complex than full NIBRS rules. Official statistics for these and other NIBRS categories can be found on WASPC & FBI websites once available.




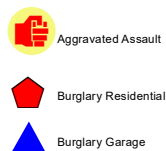

Note: On 2/10/21 a portion of the Police Block SPC5EC became part of the Downtown Precinct (SPD8EC); Consequently activity in P8 will appear higher if compared to printed CompStat reports prior to 2/10/21



City of Spokane
Downtown District (P8)
Selected
Crime Types
2021-03-07 to 2021-03-13
 Prepared By:
 Crime Analysis Unit
 Spokane Police Department

Legend

NIBRS Events



Cases Represent LERMS Crime Codes
 Points may indicate multiple events
 Note: Veh Prowl is only Larceny category displayed



For Additional Information on Incidents
 pertaining to an Area, Trend, or Pattern
 Contact Information Analysis

0 0.2 Miles



THIS IS NOT A LEGAL DOCUMENT:
 The information shown on this map is compiled
 from various sources and is subject to constant
 revision. Information shown on this map should
 not be used to determine the location of facilities
 in relationship to property lines, section lines,
 streets, etc.



Sunday - Saturday

SW - Downtown District (P8)

3/7/2021 TO 3/13/2021



<u>A/C</u>	<u>Offense Statute</u>	<u>Address</u>	<u>Reported Date</u>	<u>Dist</u>
<u>SPD8EC</u>				
C	ASSAULT 2D	200 E 2ND AVE	3/7/2021	P8
C	ROBBERY 1D PERSON	200 N DIVISION ST	3/13/2021	P8
C	THEFT 2D ALL OTHER	S DIVISION ST / E 3RD AVE	3/12/2021	P8
C	THEFT 3D ALL OTHER	200 S DIVISION ST	3/10/2021	P8
<u>SPD8RS</u>				
C	ASSAULT 2D	200 W SPRAGUE AVE	3/13/2021	P8
C	IBR Purposes Only - Aggravated Assault	100 W 3RD AVE	3/10/2021	P8
C	MAIL THEFT	800 W 2ND AVE	3/11/2021	P8
C	RAPE 3D		3/13/2021	P5
C	THEFT 1D FROM BUILDING	600 W MAIN AVE	3/8/2021	P8
C	THEFT 1D POCKET PICKING	S BROWNE ST / W 2ND AVE	3/10/2021	P8
C	THEFT 2D ALL OTHER	400 W RIVERSIDE AVE	3/10/2021	P8
C	THEFT 2D FROM BUILDING	200 W SPOKANE FALLS BLVD	3/11/2021	P8
C	THEFT 3D ALL OTHER	300 W SPRAGUE AVE	3/7/2021	P8
C	THEFT 3D ALL OTHER	W PACIFIC AVE / S BROWNE ST	3/13/2021	P8
C	THEFT 3D CITY FROM MOTOR VEHICLE	0 W 3RD AVE	3/12/2021	P8
C	THEFT 3D SHOPLIFTING	400 W SPRAGUE AVE	3/9/2021	P8
C	THEFT OF MOTOR VEHICLE	200 W SPRAGUE AVE	3/7/2021	P8
C	THEFT OF MOTOR VEHICLE	W 2ND AVE / S WASHINGTON ST	3/8/2021	P8

POLICE SUMMARY - Ending: Saturday, March 13, 2021



Other Jurisdiction or Unk District

Preliminary IBR Counts

NIBRS Categories (Part 1 Selected)		7 Day Comparison			28 Day Comparison			YTD Comparison		
		Current	Prior	Percent	Current	Prior	Percent	Current	Prior	Percent
Violent	Criminal Homicide	0	0		0	0		0	0	
	Rape	0	0		1	0		1	0	
	Robbery - Commercial	0	0		0	0		0	1	-100.00%
	Robbery - Person	0	0		0	0		0	0	
	Aggravated Assault - Non DV	0	0		0	0		0	1	-100.00%
	Aggravated Assault - DV	0	0		0	0		0	1	-100.00%
Violent Total:		0	0		1	0		1	3	-66.67%
Property	Burglary - Residential	0	0		0	0		0	0	
	Burglary Garage	0	0		0	0		0	0	
	Burglary Commercial	0	0		0	0		0	0	
	Larceny	0	1	-100.00%	3	1	200.00%	5	6	-16.67%
	Vehicle Theft	0	0		0	3	-100.00%	4	0	
	Arson	0	0		0	0		0	1	-100.00%
Property Total:		0	1	-100.00%	3	4	-25.00%	9	7	28.57%
Preliminary Part 1 Crime Totals:		0	1	-100.00%	4	4	0.00%	10	10	0.00%
Current 7 Day Period:		3/7/2021 - 3/13/2021			Prior 7 Day Period:		2/28/2021 - 3/6/2021			
Current 28 Day Period:		2/14/2021 - 3/13/2021			Prior 28 Day Period:		1/17/2021 - 2/13/2021			
Current YTD Day Period:		1/1/2021 - 3/13/2021			Prior YTD Period:		1/1/2020 - 3/13/2020			

Prepared by SPD Crime Analysis Office - Monday, March 15, 2021

NOTE: SPD moved from UCR to the NIBRS reporting standard on 10/4/16 following the transition to a new RMS System. [Numbers on CompStat reports prior to this date should not be used as a comparison to those on this report.](#) Additional info on these reporting standards can be found on the FBI website: <https://ucr.fbi.gov/nibrs-overview>

This chart represents Preliminary counts of selected crime categories from Police Case Reports. Full statistical analysis to determine the confidence level of this data has not been performed. The % change columns on the preliminary counts differ from the percentage change on the NIBRS crime report, sometimes significantly. The CompStat report is designed for operational use and includes only selected NIBRS categories and coding less complex than full NIBRS rules. Official statistics for these and other NIBRS categories can be found on WASPC & FBI websites once available.

Sunday - Saturday

3/7/2021 TO 3/13/2021

Other Jurisdiction/Unk District



A/C **Offense Statute**

Address

Reported Date

Dist

#Type!

#Typ